

FILED
10-16-2023
CLERK OF WISCONSIN
SUPREME COURT

No. 2023AP001399-OA

IN THE SUPREME COURT OF WISCONSIN

REBECCA CLARKE, RUBEN ANTHONY, TERRY DAWSON, DANA GLASSTEIN, ANN GROVES-LLOYD, CARL HUJET, JERRY IVERSON, TIA JOHNSON, ANGIE KIRST, SELIKA LAWTON, FABIAN MALDONADO, ANNEMARIE MCCLELLAN, JAMES MCNETT, BRIT-TANY MURIELLO, ELA JOOSTEN (PARI) SCHILS, NATHANIEL SLACK, MARY SMITH-JOHNSON, DENISE (DEE) SWEET, AND GABRIELLE YOUNG,

Petitioners,

GOVERNOR TONY EVERS, IN HIS OFFICIAL CAPACITY; NATHAN ATKINSON, STEPHEN JOSEPH WRIGHT, GARY KRENZ, SARAH J. HAMILTON, JEAN-LUC THIFFEAULT, SOMESH JHA, JOANNE KANE, AND LEAH DUDLEY,

Intervenors-Petitioners,

v.

WISCONSIN ELECTIONS COMMISSION; DON MILLIS, ROBERT F. SPINDELL, JR., MARK L. THOMSEN, ANN S. JACOBS, MARGE BOSTELMANN, AND JOSEPH J. CZARNEZKI, IN THEIR OFFICIAL CAPACITIES AS MEMBERS OF THE WISCONSIN ELECTIONS COMMISSION; MEAGAN WOLFE, IN HER OFFICIAL CAPACITY AS THE ADMINISTRATOR OF THE WISCONSIN ELECTIONS COMMISSION; SENATOR ANDRÉ JACQUE, SENATOR TIM CARPENTER, SENATOR ROB HUTTON, SENATOR CHRIS LARSON, SENATOR DEVIN LEMAHIEU, SENATOR STEPHEN L. NASS, SENATOR JOHN JAGLER, SENATOR MARK SPREITZER, SENATOR HOWARD L. MARKLEIN, SENATOR RACHAEL CABRAL-GUEVARA, SENATOR VAN H. WANGGAARD, SENATOR JESSE L. JAMES, SENATOR ROMAINE ROBERT QUINN, SENATOR DIANNE H. HESSELBEIN, SENATOR CORY TOMCZYK, SENATOR JEFF SMITH, AND SENATOR CHRIS KAPENGA, IN THEIR OFFICIAL CAPACITIES AS MEMBERS OF THE WISCONSIN SENATE,

Respondents,

WISCONSIN LEGISLATURE; BILLIE JOHNSON, CHRIS GOEBEL, ED PERKINS, ERIC O'KEEFE, JOE SANFELIPPO, TERRY MOULTON, ROBERT JENSEN, RON ZAHN, RUTH ELMER, AND RUTH STRECK,

Intervenors-Respondents.

**APPENDIX TO OPENING BRIEF OF INTERVENOR-RESPONDENT
WISCONSIN LEGISLATURE AND RESPONDENTS SENATORS
CABRAL-GUEVARA, HUTTON, JACQUE, JAGLER, JAMES,
KAPENGA, LEMAHIEU, MARKLEIN, NASS, QUINN, TOMCZYK,
AND WANGGAARD**

Counsel Listed on Following Page

BELL GIFTOS ST. JOHN LLC

KEVIN M. ST. JOHN, SBN 1054815
5325 Wall Street, Suite 2200
Madison, WI 53718
608.216.7995
kstjohn@bellgiftos.com

CONSOVOY MCCARTHY PLLC

TAYLOR A.R. MEEHAN*
RACHAEL C. TUCKER*
DANIEL M. VITAGLIANO*
C'ZAR D. BERNSTEIN**
1600 Wilson Blvd., Suite 700
Arlington, VA 22209
703.243.9423
taylor@consovoymccarthy.com

LAWFAIR LLC

ADAM K. MORTARA, SBN 1038391
40 Burton Hills Blvd., Suite 200
Nashville, TN 37215
773.750.7154
mortara@lawfairllc.com

AUGUSTYN LAW LLC

JESSIE AUGUSTYN, SBN 1098680
1835 E. Edgewood Dr., Suite 105-478
Appleton, WI 54913
715.255.0817
jessie@augustynlaw.com

LEHOTSKY KELLER COHN LLP

SCOTT A. KELLER*
SHANNON GRAMMEL*
GABRIELA GONZALEZ-ARAIZA*
200 Massachusetts Avenue, NW
Suite 700
Washington, DC 20001
512.693.8350
scott@lkcfirm.com

LEHOTSKY KELLER COHN LLP

MATTHEW H. FREDERICK*
408 West 11th St., Fifth Floor
Austin, TX 78701

* *Admitted pro hac vice*

** *Pro hac vice motion forthcoming*

TABLE OF CONTENTS

WISE-District Islands Report.....	4
Legislative Research Bureau (LRB) Population Statistics Report, https://docs.legis.wisconsin.gov/2021/related/rd/sb621.pdf	12
Certification Regarding Appendix	21

WISE-District Islands Report

Ward	CTV	Municipality	County	Assigned AD	Surrounding AD	Island Population	Assigned AD Population	Surrounding AD Population
9	City	DePere	Brown	2	88	0	59,764	59,542
3	Town	Lawrence	Brown	2	5	20	59,764	59,374
2	Town	Buchanan	Outagamie	3	5	2	59,728	59,374
2	Town	Buchanan	Outagamie	3	5	6	59,728	59,374
2	Town	Kaukauna	Outagamie	5	2	0	59,374	59,764
8	Town	Freedom	Outagamie	5	56	0	59,374	59,596
8	Town	Freedom	Outagamie	5	56	26	59,374	59,596
1	Town	Hortonia	Outagamie	6	40	40	59,454	59,318
25	City	West Allis	Milwaukee	15	84	0	59,376	59,536
9	Town	Waukesha	Waukesha	15	98	12	59,376	59,406
9	Town	Waukesha	Waukesha	15	98	15	59,376	59,406
3	Town	Grafton	Ozaukee	24	60	4	59,703	59,334
3	Town	Grafton	Ozaukee	24	60	0	59,703	59,334
3	City	Manitowoc	Manitowoc	25	2	0	59,460	59,764
2	Town	Manitowoc	Manitowoc	25	2	2	59,460	59,764
2	Town	Manitowoc	Manitowoc	25	2	3	59,460	59,764
17	City	Sheboygan	Sheboygan	26	27	58	59,640	59,727
	City	Sheboygan	Sheboygan	26	27	5	59,640	59,727
1	Town	Sheboygan Falls	Sheboygan	27	26	0	59,727	59,640
1	Town	Sheboygan Falls	Sheboygan	27	26	33	59,727	59,640
1	Town	Sheboygan Falls	Sheboygan	27	26	85	59,727	59,640
1	Town	Sheboygan Falls	Sheboygan	27	26	9	59,727	59,640
1	Town	Sheboygan Falls	Sheboygan	27	26	1	59,727	59,640
10	Town	Sheboygan	Sheboygan	27	26	10	59,727	59,640
10	Town	Sheboygan	Sheboygan	27	26	25	59,727	59,640
1	City	Sheboygan	Sheboygan	27	26	17	59,727	59,640
4	City	Sheboygan	Sheboygan	27	26	0	59,727	59,640
3	City	New Richmond	St. Croix	28	30	7	59,743	59,563
4	Village	Somerset	St. Croix	28	30	3	59,743	59,563
2	Village	Somerset	St. Croix	28	30	0	59,743	59,563
	Town	Stanton	St. Croix	29	28	6	59,504	59,743
	Town	Stanton	St. Croix	29	28; 30	7	59,504	59,743; 59,563
	Town	Stanton	St. Croix	29	28; 30	1	59,504	59,743; 59,563
	Town	Stanton	St. Croix	29	28; 30	11	59,504	59,743; 59,563
	Town	Stanton	St. Croix	29	28; 30	228	59,504	59,743; 59,563
2	Town	Somerset	St. Croix	30	28	11	59,563	59,743
1	Town	Richmond	St. Croix	30	28	1	59,563	59,743

Ward	CTV	Municipality	County	Assigned AD	Surrounding AD	Island Population	Assigned AD Population	Surrounding AD Population
1	Town	Richmond	St. Croix	30	28	9	59,563	59,743
1	Town	Richmond	St. Croix	30	28	3	59,563	59,743
1	Town	Richmond	St. Croix	30	28	4	59,563	59,743
1	Town	Richmond	St. Croix	30	28	11	59,563	59,743
1	Town	Richmond	St. Croix	30	28	5	59,563	59,743
1	Town	Richmond	St. Croix	30	28	3	59,563	59,743
	Town	Rush River	St. Croix	30	29	9	59,563	59,504
4	Town	Turtle	Rock	31	45	207	59,594	59,692
3	Town	Geneva	Walworth	32	31	9	59,556	59,594
1	Town	Oakland	Jefferson	33	38	7	59,591	59,618
10; 12; 22	Village	DeForest	Dane	37	79	0	59,382	59,687
2	Town	Aztalan	Jefferson	38	33	9	59,618	59,591
2	Town	Aztalan	Jefferson	38	33	19	59,618	59,591
	Town	Courtland	Columbia	39	42	0	59,437	59,582
	Town	Courtland	Columbia	39	42	0	59,437	59,582
	Town	Warren	Waushara	40	72	0	59,318	59,524
	Town	Warren	Waushara	40	72	27	59,318	59,524
10	City	Portage	Columbia	41	42	0	59,431	59,582
	Village	Endeavor	Marquette	41	42	4	59,431	59,582
1	Town	Chester	Dodge	42	53	2	59,582	59,625
1	Town	Chester	Dodge	42	53	15	59,582	59,625
1	Town	Chester	Dodge	42	53	14	59,582	59,625
2	Town	Trenton	Dodge	42	39	31	59,582	59,437
	Town	Fort Winnebago	Columbia	42	41	2	59,582	59,431
	Town	Fort Winnebago	Columbia	42	41	0	59,582	59,431
	Town	Fort Winnebago	Columbia	42	41	4	59,582	59,431
1	Town	Moundville	Marquette	42	41	0	59,582	59,431
1	Town	Dunn	Dane	43	47	1	59,685	59,591
9	Town	Janesville	Rock	43	44	201	59,685	59,741
8	Town	Janesville	Rock	43	44	21	59,685	59,741
8	Town	Janesville	Rock	43	44	3	59,685	59,741
8	Town	Janesville	Rock	43	44	8	59,685	59,741
7	Town	Rock	Rock	43	44	12	59,685	59,741
7	Town	Rock	Rock	43	44	6	59,685	59,741
5	Town	Rock	Rock	43	44	0	59,685	59,741
32	City	Janesville	Rock	44	43	0	59,741	59,685
22	City	Beloit	Rock	45	31	12	59,692	59,594
22	City	Beloit	Rock	45	31	3	59,692	59,594
22	City	Beloit	Rock	45	31	5	59,692	59,594

Ward	CTV	Municipality	County	Assigned AD	Surrounding AD	Island Population	Assigned AD Population	Surrounding AD Population
22	City	Beloit	Rock	45	31	22	59,692	59,594
6	Town	Cottage Grove	Dane	46	47	0	59,320	59,591
1	Town	Burke	Dane	46	48	6	59,320	59,697
1	Town	Burke	Dane	46	48	23	59,320	59,697
1	Town	Madison	Dane	47	48; 76	654	59,591	59,697; 59,664
1	City	Madison	Dane	47	48; 76	0	59,591	59,697; 59,664
1	City	Madison	Dane	47	48	0	59,591	59,697
2	Town	Madison	Dane	47	77	998	59,591	59,361
1	Town	Blooming Grove	Dane	47	48; 76	581	59,591	59,697; 59,664
1	Town	Blooming Grove	Dane	47	48	201	59,591	59,697
1	Town	Blooming Grove	Dane	47	48	0	59,591	59,697
129	City	Madison	Dane	47	46	14	59,591	59,320
1	City	Madison	Dane	47	46	0	59,591	59,320
130	City	Madison	Dane	47	46; 48	0	59,591	59,320; 59,697
2	Town	Blooming Grove	Dane	47	46; 48	5	59,591	59,320; 59,697
2	Town	Blooming Grove	Dane	47	46; 48	5	59,591	59,320; 59,697
2	Town	Blooming Grove	Dane	47	46; 48	5	59,591	59,320; 59,697
9	Town	Blooming Grove	Dane	47	46; 48	0	59,591	59,320; 59,697
3	Town	Madison	Dane	47	76	3	59,591	59,664
3	Town	Madison	Dane	47	76	0	59,591	59,664
3	City	Madison	Dane	47	77	0	59,591	59,361
3	City	Madison	Dane	47	77	0	59,591	59,361
3	Town	Madison	Dane	47	77	0	59,591	59,361
3	Town	Madison	Dane	47	77	0	59,591	59,361
5	Town	Madison	Dane	47	77	673	59,591	59,361
7	Town	Madison	Dane	47	77	520	59,591	59,361
139	City	Madison	Dane	47	77	0	59,591	59,361
8	City	Monona	Dane	47	77	0	59,591	59,361
1	City	Madison	Dane	47	46; 48	0	59,591	59,320; 59,697
4	City	Madison	Dane	47	48; 79	0	59,591	59,697; 59,687
1	City	Madison	Dane	47	77	88	59,591	59,361
1	Village	Maple Bluff	Dane	48	47; 76	131	59,697	59,591; 59,664
9	Town	Fond du Lac	Fond du Lac	52	53	6	59,579	59,625
1	Town	Fond du Lac	Fond du Lac	52	53	0	59,579	59,625
1	Town	Fond du Lac	Fond du Lac	52	53	2	59,579	59,625
4	Town	Oshkosh	Winnebago	53	54	4	59,625	59,608
4	Town	Oshkosh	Winnebago	53	54	3	59,625	59,608
4	Town	Oshkosh	Winnebago	53	54	9	59,625	59,608
4	Town	Oshkosh	Winnebago	53	54	3	59,625	59,608

Ward	CTV	Municipality	County	Assigned AD	Surrounding AD	Island Population	Assigned AD Population	Surrounding AD Population
4	Town	Oshkosh	Winnebago	53	54	12	59,625	59,608
4	Town	Oshkosh	Winnebago	53	54	2	59,625	59,608
4	Town	Oshkosh	Winnebago	53	54	8	59,625	59,608
4	Town	Oshkosh	Winnebago	53	54	0	59,625	59,608
4	Town	Oshkosh	Winnebago	53	54	12	59,625	59,608
4	Town	Oshkosh	Winnebago	53	54	7	59,625	59,608
4	Town	Oshkosh	Winnebago	53	54	0	59,625	59,608
4	Town	Oshkosh	Winnebago	53	54	26	59,625	59,608
4	Town	Oshkosh	Winnebago	53	54	3	59,625	59,608
34	City	Oshkosh	Winnebago	53	54	5	59,625	59,608
37	City	Oshkosh	Winnebago	53	54	0	59,625	59,608
37	City	Oshkosh	Winnebago	53	54	27	59,625	59,608
35	City	Oshkosh	Winnebago	53	54	13	59,625	59,608
35	City	Oshkosh	Winnebago	53	54	9	59,625	59,608
35	City	Oshkosh	Winnebago	53	54	21	59,625	59,608
35	City	Oshkosh	Winnebago	53	54	13	59,625	59,608
35	City	Oshkosh	Winnebago	53	54	13	59,625	59,608
39	City	Oshkosh	Winnebago	53	54	8	59,625	59,608
39	City	Oshkosh	Winnebago	53	54	0	59,625	59,608
10	Town	Algoma	Winnebago	53	54	8	59,625	59,608
33	City	Oshkosh	Winnebago	53	54	6	59,625	59,608
33	City	Oshkosh	Winnebago	53	54	12	59,625	59,608
33	City	Oshkosh	Winnebago	53	54	45	59,625	59,608
2	Town	Black Wolf	Winnebago	53	54	21	59,625	59,608
2	Town	Black Wolf	Winnebago	53	54	0	59,625	59,608
2	Town	Black Wolf	Winnebago	53	54	0	59,625	59,608
2	Town	Black Wolf	Winnebago	53	54	10	59,625	59,608
2	Town	Black Wolf	Winnebago	53	54	3	59,625	59,608
2	Town	Black Wolf	Winnebago	53	54	8	59,625	59,608
33	City	Oshkosh	Winnebago	53	54	15	59,625	59,608
33	City	Oshkosh	Winnebago	53	54	4	59,625	59,608
43	City	Oshkosh	Winnebago	53	54	10	59,625	59,608
36	City	Oshkosh	Winnebago	53	54	8	59,625	59,608
1	Town	Nekimi	Winnebago	53	54	5	59,625	59,608
29	City	Oshkosh	Winnebago	54	53	0	59,608	59,625
24	City	Oshkosh	Winnebago	54	53	216	59,608	59,625
5	City	Oshkosh	Winnebago	54	53	0	59,608	59,625
24	City	Oshkosh	Winnebago	54	53	10	59,608	59,625
24	City	Oshkosh	Winnebago	54	53	2	59,608	59,625

Ward	CTV	Municipality	County	Assigned AD	Surrounding AD	Island Population	Assigned AD Population	Surrounding AD Population
24	City	Oshkosh	Winnebago	54	53	1,147	59,608	59,625
11	Village	Jackson	Washington	58	60	0	59,607	59,334
8	Village	Jackson	Washington	58	60	98	59,607	59,334
1	Town	Hartford	Washington	58	59	91	59,607	59,749
1	Town	Hartford	Washington	58	59	9	59,607	59,749
4	Town	Hartford	Washington	58	59	16	59,607	59,749
14	City	Hartford	Washington	59	58	0	59,749	59,607
18	City	Hartford	Dodge	59	39	0	59,749	59,437
8	City	Cedarburg	Ozaukee	60	24	5	59,334	59,703
3	Town	Jackson	Washington	60	58	10	59,334	59,607
1	Town	Somers	Kenosha	61	64	1	59,409	59,362
1	Town	Somers	Kenosha	61	64	7	59,409	59,362
1	Town	Somers	Kenosha	61	64	16	59,409	59,362
1	Town	Somers	Kenosha	61	64	4	59,409	59,362
1	Town	Somers	Kenosha	61	64	0	59,409	59,362
1	Town	Somers	Kenosha	61	64	9	59,409	59,362
	Village	Mount Pleasant	Racine	63	64	96	59,534	59,362
13	City	Racine	Racine	66	62	0	59,365	59,425
13	City	Racine	Racine	66	62	0	59,365	59,425
2	Village	New Auburn	Chippewa	67	75	9	59,591	59,416
2	Village	New Auburn	Chippewa	67	75	4	59,591	59,416
	Town	Delmar	Chippewa	67	68	16	59,591	59,422
11	City	Eau Claire	Eau Claire	67	68	0	59,591	59,422
4	Town	Union	Eau Claire	67	91	0	59,591	59,413
7	Town	Lafayette	Chippewa	68	67	33	59,422	59,591
7	Town	Lafayette	Chippewa	68	67	9	59,422	59,591
1	Town	Washington	Eau Claire	68	91	5	59,422	59,413
1	Town	Washington	Eau Claire	68	91	5	59,422	59,413
1	Town	Washington	Eau Claire	68	91	189	59,422	59,413
7	Town	Washington	Eau Claire	68	91	767	59,422	59,413
6	Town	Washington	Eau Claire	68	91	278	59,422	59,413
43	Town	Washington	Eau Claire	68	91	8	59,422	59,413
16	City	Tomah	Monroe	70	96	0	59,436	59,312
1	City	Sparta	Monroe	70	96	0	59,436	59,312
8	City	Sparta	Monroe	70	96	0	59,436	59,312
8	City	Sparta	Monroe	70	96	0	59,436	59,312
19	City	Sparta	Monroe	70	96	0	59,436	59,312
1	Town	Hull	Portage	70	71	7	59,436	59,447
1	Town	Hull	Portage	70	71	7	59,436	59,447

Ward	CTV	Municipality	County	Assigned AD	Surrounding AD	Island Population	Assigned AD Population	Surrounding AD Population
22	Town	Hull	Portage	70	71	0	59,436	59,447
1	Town	Hull	Portage	70	71	63	59,436	59,447
1	Town	Hull	Portage	70	71	0	59,436	59,447
1	Town	Hull	Portage	70	71	23	59,436	59,447
	Village	Wild Rose	Waushara	72	40	0	59,524	59,318
	City	Madison	Dane	76	47; 48	0	59,664	59,591; 59,697
4	Town	Burke	Dane	79	48	10	59,687	59,697
4	Town	Burke	Dane	79	46; 48	79	59,687	59,320; 59,697
4	Town	Burke	Dane	79	46; 48	3	59,687	59,320; 59,697
4	Town	Burke	Dane	79	48	5	59,687	59,697
3	City	Middleton	Dane	79	80	0	59,687	59,555
8	Town	Middleton	Dane	80	78	0	59,555	59,724
8	Town	Middleton	Dane	80	78	0	59,555	59,724
8	Town	Middleton	Dane	80	78	0	59,555	59,724
8	Town	Middleton	Dane	80	78	0	59,555	59,724
149	Town	Middleton	Dane	80	79; 78	0	59,555	59,687; 59,724
150	Town	Middleton	Dane	80	78	0	59,555	59,724
2	Town	Verona	Dane	80	78	44	59,555	59,724
2	Town	Verona	Dane	80	78	8	59,555	59,724
2	Town	Verona	Dane	80	78	0	59,555	59,724
15	Town	Verona	Dane	80	78	0	59,555	59,724
15	Town	Verona	Dane	80	78	0	59,555	59,724
8	Town	Middleton	Dane	80	78	12	59,555	59,724
8	Town	Middleton	Dane	80	78	4	59,555	59,724
8	Town	Middleton	Dane	80	78	3	59,555	59,724
8	Town	Middleton	Dane	80	78	5	59,555	59,724
8	Town	Middleton	Dane	80	78	3	59,555	59,724
8	Town	Middleton	Dane	80	78	15	59,555	59,724
8	Town	Middleton	Dane	80	78	1	59,555	59,724
8	Town	Middleton	Dane	80	78	13	59,555	59,724
8	Town	Middleton	Dane	80	78	99	59,555	59,724
8	Town	Middleton	Dane	80	78	0	59,555	59,724
8	Town	Middleton	Dane	80	78	8	59,555	59,724
8	Town	Middleton	Dane	80	78	6	59,555	59,724
8	Town	Middleton	Dane	80	78	13	59,555	59,724
8	Town	Middleton	Dane	80	78	10	59,555	59,724
8	Town	Middleton	Dane	80	78	1	59,555	59,724
8	Town	Middleton	Dane	80	78	10	59,555	59,724
8	Town	Middleton	Dane	80	78	4	59,555	59,724

Ward	CTV	Municipality	County	Assigned AD	Surrounding AD	Island Population	Assigned AD Population	Surrounding AD Population
8	Town	Middleton	Dane	80	78	11	59,555	59,724
106	Town	Middleton	Dane	80	78	0	59,555	59,724
107	Town	Middleton	Dane	80	78	0	59,555	59,724
107	Town	Middleton	Dane	80	78	0	59,555	59,724
107	Town	Middleton	Dane	80	78	0	59,555	59,724
107	Town	Middleton	Dane	80	78	0	59,555	59,724
6	Town	Middleton	Dane	80	78; 79	1	59,555	59,724; 59,687
4	Town	Middleton	Dane	80	79	16	59,555	59,687
4	Town	Middleton	Dane	80	79	3	59,555	59,687
6	Town	Middleton	Dane	80	78; 79	15	59,555	59,724; 59,687
111	Town	Middleton	Dane	80	79	0	59,555	59,687
6	Town	Middleton	Dane	80	79	2	59,555	59,687
6	Town	Middleton	Dane	80	78; 79	55	59,555	59,724; 59,687
150	Town	Middleton	Dane	80	78	0	59,555	59,724
6	Town	Middleton	Dane	80	78	1	59,555	59,724
6	Town	Middleton	Dane	80	78; 79	22	59,555	59,724; 59,687
8	Town	Middleton	Dane	80	78	0	59,555	59,724
149	Town	Middleton	Dane	80	78; 79	0	59,555	59,724; 59,687
6	Town	Middleton	Dane	80	78	18	59,555	59,724
4	Town	Middleton	Dane	80	78	3	59,555	59,724
4	Town	Middleton	Dane	80	78; 79	0	59,555	59,724; 59,687
4	Town	Middleton	Dane	80	79	3	59,555	59,687
4	Town	Middleton	Dane	80	79	7	59,555	59,687
4	Town	Middleton	Dane	80	79	12	59,555	59,687
1	Town	Cross Plains	Dane	80	81	3	59,555	59,718
2	Town	Vienna	Dane	81	37	0	59,718	59,382
9	Town	Mukwonago	Waukesha	83	97	9	59,606	59,664
	Town	Marshfield	Wood	86	69	0	59,708	59,347
4	Town	Stettin	Marathon	86	85	6	59,708	59,672
4	Town	Stettin	Marathon	86	85	9	59,708	59,672
4	Town	Stettin	Marathon	86	85	5	59,708	59,672
4	Town	Stettin	Marathon	86	85	10	59,708	59,672
4	Town	Stettin	Marathon	86	85	3	59,708	59,672
1	Town	Rockland	Brown	88	2	16	59,542	59,764
6	Town	Ledgeview	Brown	88	2	269	59,542	59,764
1	Village	Suamico	Brown	89	N/A	0	59,328	N/A
4	Village	Suamico	Brown	89	N/A	0	59,328	N/A
2	Town	Peshigo	Marinette	89	N/A	0	59,328	N/A
3	City	Eau Claire	Eau Claire	91	67; 68	0	59,413	59,591; 59,422

Ward	CTV	Municipality	County	Assigned AD	Surrounding AD	Island Population	Assigned AD Population	Surrounding AD Population
4	Town	Washington	Eau Claire	93	91	1	59,693	59,413
27	Town	Washington	Eau Claire	93	91	0	59,693	59,413
2	Town	Shelby	La Crosse	94	95	6	59,594	59,479
2	Town	Medary	La Crosse	94	95	7	59,594	59,479
33	City	La Crosse	La Crosse	95	94	0	59,479	59,594
31	City	La Crosse	La Crosse	95	94	0	59,479	59,594
4	Village	Dousman	Waukesha	97	99	0	59,664	59,677
9	Town	Genesee	Washington	97	99	0	59,664	59,677
1	Town	Waukesha	Waukesha	97	98	35	59,664	59,406
8	Town	Waukesha	Waukesha	97	98	60	59,664	59,406
3	Village	North Prairie	Waukesha	97	83	8	59,664	59,606
3	City	Pewaukee	Waukesha	98	99	0	59,406	59,677
3	Town	Oconomowoc	Waukesha	99	38	16	59,677	59,618
6	Town	Oconomowoc	Waukesha	99	38	19	59,677	59,618

2021 - 2022 LEGISLATURE**STATISTICS AND MAPS***Appendix to: SB-621* LRB-5017/1rd

JK:cmh

POPULATION STATISTICS

<u>District</u>	<u>Population</u>	<u>Deviation</u>	<u>Pct. Dev.</u>	<u>Minority Population</u>	
				<u>Hispanic</u>	<u>Other</u>
Sen. Dist. 1	178,936	338	0.19	7,340	18,917
Asm. Dist. 1	59,444	-89	-0.15	2,138	4,633
Asm. Dist. 2	59,764	231	0.39	2,249	6,742
Asm. Dist. 3	59,728	195	0.33	2,953	7,542
Sen. Dist. 2	178,464	-134	-0.08	7,027	27,039
Asm. Dist. 4	59,636	103	0.17	3,073	11,038
Asm. Dist. 5	59,374	-159	-0.27	2,239	9,206
Asm. Dist. 6	59,454	-79	-0.13	1,715	6,795
Sen. Dist. 3	178,536	-62	-0.03	90,225	119,526
Asm. Dist. 7	59,603	70	0.12	14,444	24,583
Asm. Dist. 8	59,362	-171	-0.29	41,209	50,262
Asm. Dist. 9	59,571	38	0.06	34,572	44,681
Sen. Dist. 4	178,419	-179	-0.10	10,074	134,414
Asm. Dist. 10	59,503	-30	-0.05	3,489	36,254
Asm. Dist. 11	59,565	32	0.05	2,913	52,942
Asm. Dist. 12	59,351	-182	-0.31	3,672	45,218
Sen. Dist. 5	178,536	-62	-0.03	11,340	34,673
Asm. Dist. 13	59,551	18	0.03	2,224	11,689
Asm. Dist. 14	59,609	76	0.13	5,412	13,018
Asm. Dist. 15	59,376	-157	-0.26	3,704	9,966
Sen. Dist. 6	178,495	-103	-0.06	11,628	129,590
Asm. Dist. 16	59,714	181	0.30	4,373	44,426
Asm. Dist. 17	59,435	-98	-0.16	3,071	44,530
Asm. Dist. 18	59,346	-187	-0.31	4,184	40,634
Sen. Dist. 7	178,460	-138	-0.08	20,312	43,819
Asm. Dist. 19	59,320	-213	-0.36	4,343	13,586
Asm. Dist. 20	59,548	15	0.03	9,666	16,377
Asm. Dist. 21	59,592	59	0.10	6,303	13,856
Sen. Dist. 8	178,552	-46	-0.03	6,060	29,342
Asm. Dist. 22	59,466	-67	-0.11	1,567	7,478
Asm. Dist. 23	59,383	-150	-0.25	2,564	13,904
Asm. Dist. 24	59,703	170	0.29	1,929	7,960
Sen. Dist. 9	178,827	229	0.13	12,359	30,451
Asm. Dist. 25	59,460	-73	-0.12	3,729	8,726
Asm. Dist. 26	59,640	107	0.18	5,271	12,541
Asm. Dist. 27	59,727	194	0.33	3,359	9,184
Sen. Dist. 10	178,810	212	0.12	4,522	15,453
Asm. Dist. 28	59,743	210	0.35	1,420	4,762
Asm. Dist. 29	59,504	-29	-0.05	1,481	5,661

<u>District</u>	<u>Population</u>	<u>Deviation</u>	<u>Pct. Dev.</u>	<u>Minority Population</u>	
				<u>Hispanic</u>	<u>Other</u>
Asm. Dist. 30	59,563	30	0.05	1,621	5,030
Sen. Dist. 11	178,741	143	0.08	19,079	30,175
Asm. Dist. 31	59,594	61	0.10	6,479	11,081
Asm. Dist. 32	59,556	23	0.04	8,144	11,324
Asm. Dist. 33	59,591	58	0.10	4,456	7,770
Sen. Dist. 12	178,519	-79	-0.04	3,637	19,911
Asm. Dist. 34	59,520	-13	-0.02	1,022	5,974
Asm. Dist. 35	59,558	25	0.04	1,228	4,018
Asm. Dist. 36	59,441	-92	-0.15	1,387	9,919
Sen. Dist. 13	178,437	-161	-0.09	11,054	20,584
Asm. Dist. 37	59,382	-151	-0.25	3,632	7,194
Asm. Dist. 38	59,618	85	0.14	3,539	6,686
Asm. Dist. 39	59,437	-96	-0.16	3,883	6,704
Sen. Dist. 14	178,331	-267	-0.15	8,190	18,146
Asm. Dist. 40	59,318	-215	-0.36	2,179	4,639
Asm. Dist. 41	59,431	-102	-0.17	3,731	8,104
Asm. Dist. 42	59,582	49	0.08	2,280	5,403
Sen. Dist. 15	179,118	520	0.29	14,541	32,606
Asm. Dist. 43	59,685	152	0.26	2,204	5,817
Asm. Dist. 44	59,741	208	0.35	4,476	10,416
Asm. Dist. 45	59,692	159	0.27	7,861	16,373
Sen. Dist. 16	178,608	10	0.01	17,546	51,505
Asm. Dist. 46	59,320	-213	-0.36	3,344	13,743
Asm. Dist. 47	59,591	58	0.10	8,085	18,378
Asm. Dist. 48	59,697	164	0.28	6,117	19,384
Sen. Dist. 17	178,829	231	0.13	6,074	14,595
Asm. Dist. 49	59,708	175	0.29	1,367	4,017
Asm. Dist. 50	59,456	-77	-0.13	2,121	5,730
Asm. Dist. 51	59,665	132	0.22	2,586	4,848
Sen. Dist. 18	178,812	214	0.12	9,533	28,411
Asm. Dist. 52	59,579	46	0.08	4,332	9,782
Asm. Dist. 53	59,625	92	0.15	2,562	8,232
Asm. Dist. 54	59,608	75	0.13	2,639	10,397
Sen. Dist. 19	178,550	-48	-0.03	10,776	29,841
Asm. Dist. 55	59,537	4	0.01	2,700	7,754
Asm. Dist. 56	59,596	63	0.11	2,884	8,955
Asm. Dist. 57	59,417	-116	-0.19	5,192	13,132
Sen. Dist. 20	178,690	92	0.05	6,404	15,631
Asm. Dist. 58	59,607	74	0.12	2,249	5,527
Asm. Dist. 59	59,749	216	0.36	2,197	5,076
Asm. Dist. 60	59,334	-199	-0.33	1,958	5,028
Sen. Dist. 21	178,368	-230	-0.13	13,725	30,743
Asm. Dist. 61	59,409	-124	-0.21	4,123	8,282

<u>District</u>	<u>Population</u>	<u>Deviation</u>	<u>Pct. Dev.</u>	<u>Minority Population</u>	
				<u>Hispanic</u>	<u>Other</u>
Asm. Dist. 62	59,425	-108	-0.18	5,121	11,652
Asm. Dist. 63	59,534	1	0.00	4,481	10,809
Sen. Dist. 22	178,092	-506	-0.28	38,314	77,959
Asm. Dist. 64	59,362	-171	-0.29	8,544	19,297
Asm. Dist. 65	59,365	-168	-0.28	13,970	24,933
Asm. Dist. 66	59,365	-168	-0.28	15,800	33,729
Sen. Dist. 23	178,360	-238	-0.13	6,037	18,079
Asm. Dist. 67	59,591	58	0.10	1,068	5,053
Asm. Dist. 68	59,422	-111	-0.19	1,757	5,595
Asm. Dist. 69	59,347	-186	-0.31	3,212	7,431
Sen. Dist. 24	178,407	-191	-0.11	7,732	20,495
Asm. Dist. 70	59,436	-97	-0.16	2,464	6,168
Asm. Dist. 71	59,447	-86	-0.14	2,265	7,412
Asm. Dist. 72	59,524	-9	-0.02	3,003	6,915
Sen. Dist. 25	178,470	-128	-0.07	3,534	19,990
Asm. Dist. 73	59,467	-66	-0.11	1,022	6,644
Asm. Dist. 74	59,587	54	0.09	1,009	7,883
Asm. Dist. 75	59,416	-117	-0.20	1,503	5,463
Sen. Dist. 26	178,749	151	0.08	15,248	54,348
Asm. Dist. 76	59,664	131	0.22	3,707	15,998
Asm. Dist. 77	59,361	-172	-0.29	5,516	19,103
Asm. Dist. 78	59,724	191	0.32	6,025	19,247
Sen. Dist. 27	178,960	362	0.20	8,177	25,483
Asm. Dist. 79	59,687	154	0.26	3,128	11,965
Asm. Dist. 80	59,555	22	0.04	2,357	7,641
Asm. Dist. 81	59,718	185	0.31	2,692	5,877
Sen. Dist. 28	178,506	-92	-0.05	14,120	32,358
Asm. Dist. 82	59,364	-169	-0.28	3,924	11,653
Asm. Dist. 83	59,606	73	0.12	2,133	4,917
Asm. Dist. 84	59,536	3	0.01	8,063	15,788
Sen. Dist. 29	178,791	193	0.11	4,901	24,430
Asm. Dist. 85	59,672	139	0.23	2,121	11,069
Asm. Dist. 86	59,708	175	0.29	1,387	6,653
Asm. Dist. 87	59,411	-122	-0.20	1,393	6,708
Sen. Dist. 30	178,583	-15	-0.01	21,628	43,538
Asm. Dist. 88	59,542	9	0.02	7,505	14,140
Asm. Dist. 89	59,328	-205	-0.34	1,556	5,300
Asm. Dist. 90	59,713	180	0.30	12,567	24,098
Sen. Dist. 31	178,630	32	0.02	8,337	20,689
Asm. Dist. 91	59,413	-120	-0.20	1,999	8,931
Asm. Dist. 92	59,524	-9	-0.02	4,759	6,805
Asm. Dist. 93	59,693	160	0.27	1,579	4,953
Sen. Dist. 32	178,385	-213	-0.12	4,448	19,255

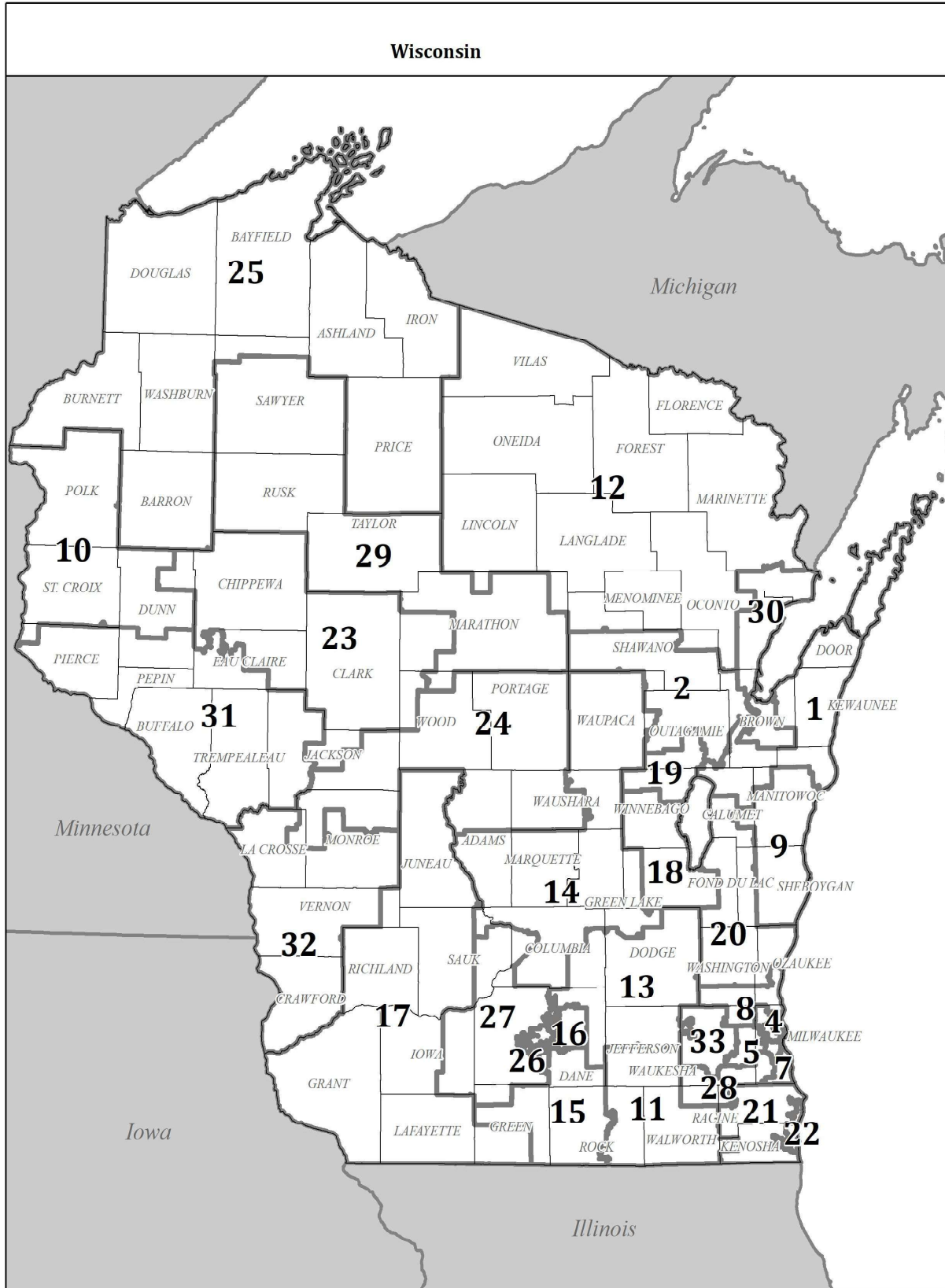
<u>District</u>	<u>Population</u>	<u>Deviation</u>	<u>Pct. Dev.</u>	<u>Minority Population</u>	
				<u>Hispanic</u>	<u>Other</u>
Asm. Dist. 94	59,594	61	0.10	1,178	6,442
Asm. Dist. 95	59,479	-54	-0.09	1,839	8,936
Asm. Dist. 96	59,312	-221	-0.37	1,431	3,877
Sen. Dist. 33	178,747	149	0.08	13,368	27,704
Asm. Dist. 97	59,664	131	0.22	6,241	11,056
Asm. Dist. 98	59,406	-127	-0.21	5,437	11,806
Asm. Dist. 99	59,677	144	0.24	1,690	4,842
TOTAL	5,893,718			447,290	1,259,700

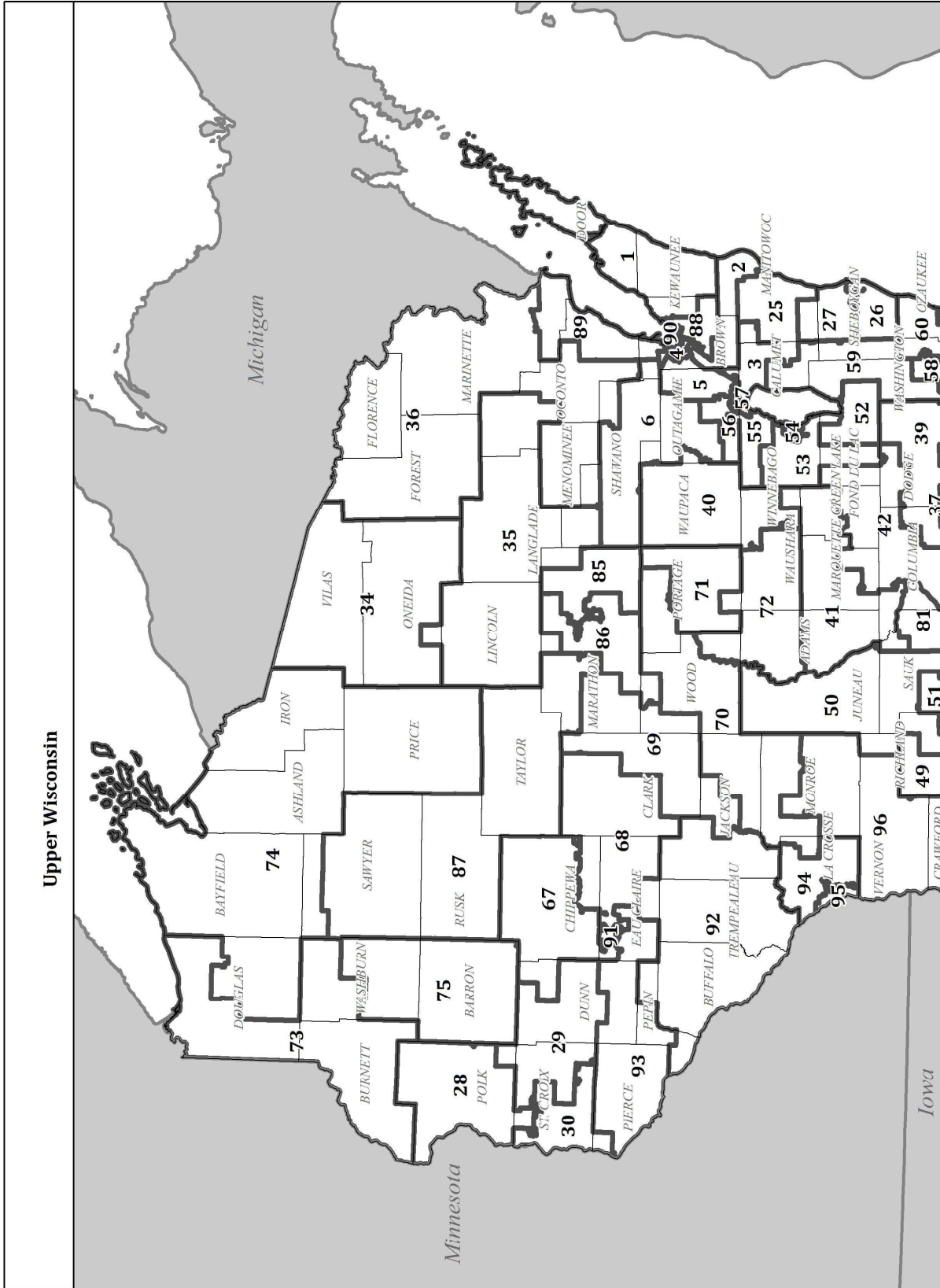
ASSEMBLY

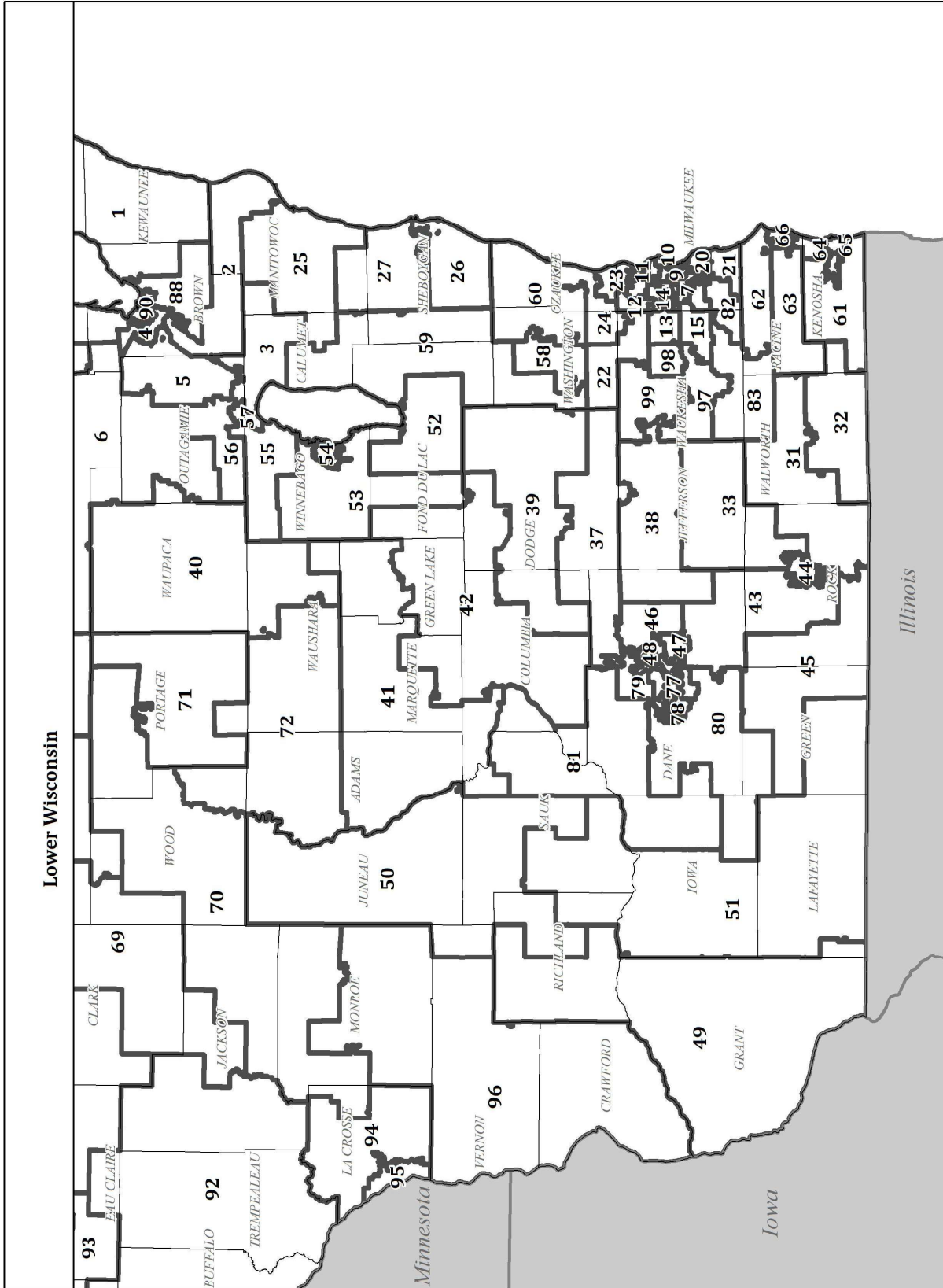
	Persons	Percent
Mean Deviation:	112	0.19
Largest Positive Deviation:	231	0.39
Largest Negative Deviation:	-221	-0.37
Overall Range in Deviation:	± 452	± 0.76

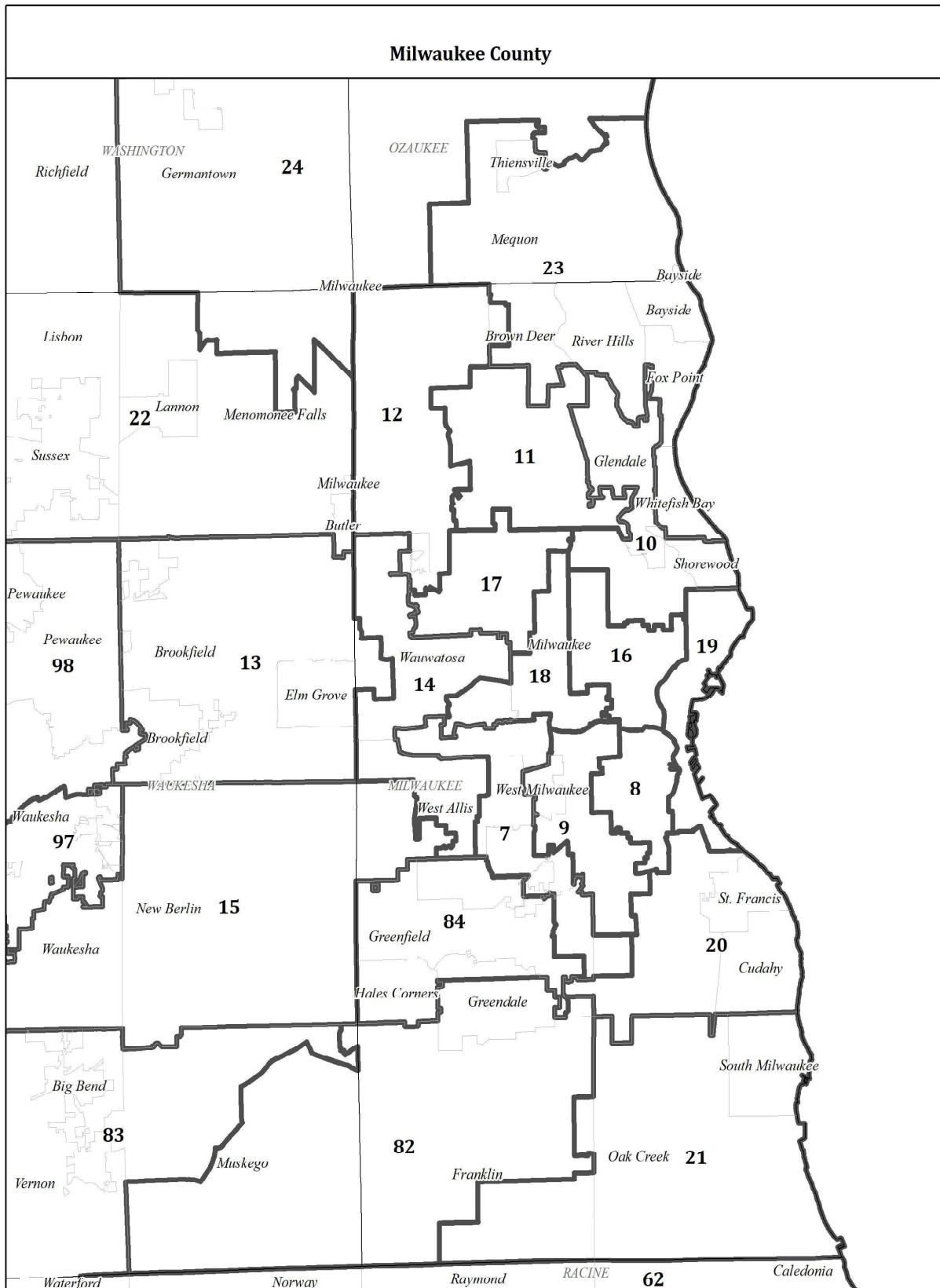
SENATE

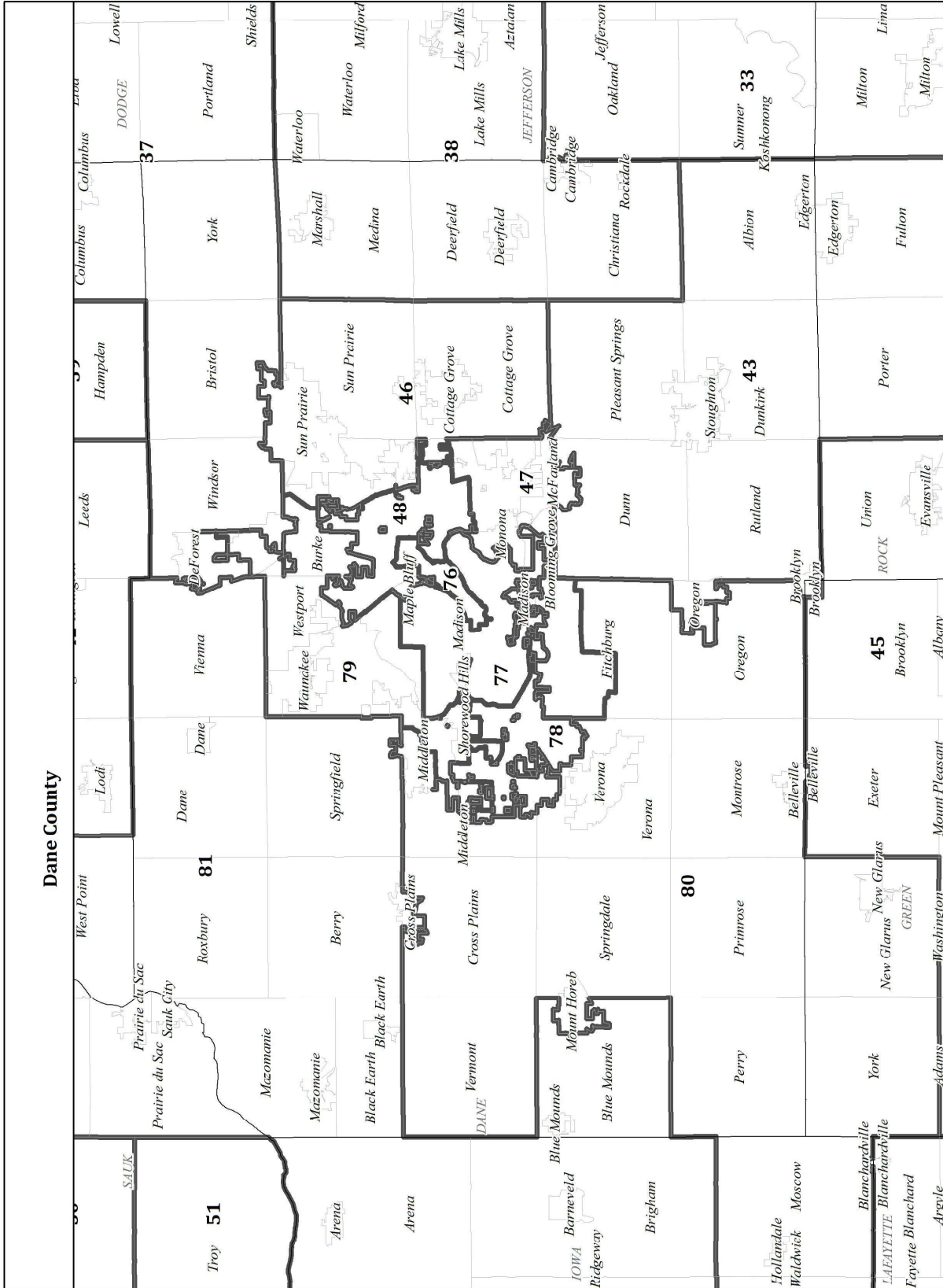
	Persons	Percent
Mean Deviation:	175	0.10
Largest Positive Deviation:	520	0.29
Largest Negative Deviation:	-506	-0.28
Overall Range in Deviation:	± 1,026	± 0.57











CERTIFICATION REGARDING APPENDIX

I certify that the appendix meets the form requirements governing a respondent's appendix contained in Wis. Stat. §809.18(3)(b) and further certify that if the record is required by law to be confidential, the portions of the record included in the appendix are reproduced using one or more initials or other appropriate pseudonym or designation instead of full names of persons, specifically including juveniles and parents of juveniles, with a notation that the portions of the record have been so reproduced to preserve confidentiality and with appropriate references to the record.

Dated this 16th day of October, 2023.

Respectfully submitted,

Electronically Signed by
Kevin M. St. John

BELL GIFTOS ST. JOHN LLC
KEVIN M. ST. JOHN, SBN 1054815
5325 Wall Street, Suite 2200
Madison, WI 53718
608.216.7995
kstjohn@bellgiftos.com