

Exhibit B

2022 FIRST EXTRAORDINARY SESSION

HB1 by Representative Clay Schexnayder

REAPPORTIONMENT/CONGRESS: *Provides relative to the districts for members of the United States Congress (Item #3)*

Current Status (as of 1/31/2024 3:50 pm): **Sent to the Secretary of State - Act 5**

<u>Date</u>	<u>Chamber</u>	<u>Journal Page</u>	<u>Action</u>
03/31	H		Effective date: See Act.
03/31	H		Becomes Act No. 5.
03/31	H		Taken by the Clerk of the House and presented to the Secretary of State in accordance with the Rules of the House.
03/30	H		Notice Senate voted to override the Governor's veto
03/30	S	3	By a vote of 27 yeas and 11 nays, the Senate voted to override the Governor's veto.
03/30	S	3	Reconsidered.
03/30	S	2	Veto message from the Governor received and read.
03/30	S	1	Notice House voted to override the Governor's veto.
03/30	H	3	Veto message received and read. Rules suspended. By a vote of 72 yeas and 31 nays, having received two-thirds vote of elected members, veto overridden.
03/30	H	3	Reconsidered.
03/30	H	3	Rules suspended.
03/30	H	3	Read by title, reconsidered, returned to the calendar, under the rules.
03/10	H		Vetoed by the Governor.
02/21	H		Sent to the Governor for executive approval.
02/18	S	7	Signed by the President of the Senate.
02/18	H	13	Enrolled and signed by the Speaker of the House.
02/18	H	11	Read by title, roll called, yeas 62, nays 27, Senate amendments concurred in.
02/18	H	11	Rules suspended.
02/18	H	11	Received from the Senate with amendments.
02/18	S	1	Senate floor amendments read and adopted. Read by title, passed by a vote of 27 yeas and 10 nays, and ordered returned to the House. Motion to reconsider tabled.
02/18	S	1	Rules suspended. Called from the Calendar.
02/17	S	5	Read by title and returned to the Calendar, subject to call.
02/17	S	5	Called from the Calendar.
02/17	S	2	Read by title and returned to the Calendar, subject to call.
02/15	S	3	Reported without Legislative Bureau amendments. Read by title and passed to third reading and final passage.
02/15	S	2	Reported favorably. Rules suspended. Read by title and referred to the Legislative Bureau.
02/14	S	1	Received in the Senate; read by title Rules suspended. Read second time by title and referred to the Committee on Senate and Governmental Affairs.
02/10	H	9	Read third time by title, amended, roll called on final passage, yeas 70, nays 33. Finally passed, title adopted, ordered to the Senate.
02/10	H	3	Called from the calendar.
02/09	H		Scheduled for floor debate on 02/10/2022.

Journal

<u>Date</u>	<u>Chamber</u>	<u>Page</u>	<u>Action</u>
02/09	H	2	Notice given.
02/09	H	2	Read by title, returned to the calendar.
02/08	H		Scheduled for floor debate on 02/09/2022.
02/08	H	3	Notice given.
02/08	H	3	Read by title, returned to the calendar.
02/06	H		Scheduled for floor debate on 02/08/2022.
02/06	H	2	Read by title, ordered engrossed, passed to 3rd reading.
02/04	H	2	Reported favorably (13-5).
02/02	H	1	Read by title, under the rules, referred to the Committee on House and Governmental Affairs.
02/01	H	5	Read by title. Lies over under the rules.

Authors:

Clay Schexnayder
 Beau Beaulieu
 Daryl Deshotel
 Les Farnum
 Valarie Hodges
 Dodie Horton
 Tanner Magee
 John Stefanski

Available Documents:

Text

HB1 Act 5 <https://www.legis.la.gov/Legis/ViewDocument.aspx?d=1267128>
 HB1 Enrolled <https://www.legis.la.gov/Legis/ViewDocument.aspx?d=1248568>
 HB1 Reengrossed <https://www.legis.la.gov/Legis/ViewDocument.aspx?d=1247164>
 HB1 Engrossed <https://www.legis.la.gov/Legis/ViewDocument.aspx?d=1245838>
 HB1 Original <https://www.legis.la.gov/Legis/ViewDocument.aspx?d=1244898>

Amendments

Senate Floor Amendment, #174, Hewitt, Adopted <https://www.legis.la.gov/Legis/ViewDocument.aspx?d=1248358>
 Senate Committee Amendment, #153, S&G, Draft <https://www.legis.la.gov/Legis/ViewDocument.aspx?d=1247602>
 House Floor Amendment, #99, Marcelle, Rejected <https://www.legis.la.gov/Legis/ViewDocument.aspx?d=1247152>
 House Floor Amendment, #80, Schexnayder, Adopted <https://www.legis.la.gov/Legis/ViewDocument.aspx?d=1246959>
 House Floor Amendment, #88, Gaines, Rejected <https://www.legis.la.gov/Legis/ViewDocument.aspx?d=1246825>
 House Floor Amendment, #66, Amedee, Withdrawn <https://www.legis.la.gov/Legis/ViewDocument.aspx?d=1246060>

Digests

Resume Digest for HB1 <https://www.legis.la.gov/Legis/ViewDocument.aspx?d=1291946>
 Digest of HB1 Reengrossed <https://www.legis.la.gov/Legis/ViewDocument.aspx?d=1247178>
 Digest of HB1 Engrossed <https://www.legis.la.gov/Legis/ViewDocument.aspx?d=1245814>
 Digest of HB1 Original <https://www.legis.la.gov/Legis/ViewDocument.aspx?d=1244900>

Votes

Senate Vote on HB 1, Override Veto (#3) <https://www.legis.la.gov/Legis/ViewDocument.aspx?d=1263950>

House Vote on HB 1, PASS BILL SUBSEQUENT TO VETO (#4) <https://www.legis.la.gov/Legis/ViewDocument.aspx?d=1263924>

House Vote on HB 1, CONCUR IN SENATE AMENDMENTS (#53) <https://www.legis.la.gov/Legis/ViewDocument.aspx?d=1248634>

Senate Vote on HB 1, FINAL PASSAGE (#47) <https://www.legis.la.gov/Legis/ViewDocument.aspx?d=1248522>

Senate Vote on HB 1, AMENDMENT # 174 BY HEWITT, HB 1 BY MR. SPEAKER (#46) <https://www.legis.la.gov/Legis/ViewDocument.aspx?d=1248505>

House Vote on HB 1, FINAL PASSAGE (#26) <https://www.legis.la.gov/Legis/ViewDocument.aspx?d=1247159>

House Vote on HB 1, AMENDMENT # 88 BY GAINES, MOTION TO ADOPT (#25) <https://www.legis.la.gov/Legis/ViewDocument.aspx?d=1247155>

House Vote on HB 1, AMENDMENT # 70 BY JENKINS, MOTION TO ADOPT (#24) <https://www.legis.la.gov/Legis/ViewDocument.aspx?d=1247153>

Other

HB1 Veto Message <https://www.legis.la.gov/Legis/ViewDocument.aspx?d=1258719>

Exhibit C

JRULE 21

Joint Rule No. 21. Redistricting criteria

A. To promote the development of constitutionally and legally acceptable redistricting plans, the Legislature of Louisiana adopts the criteria contained in this Joint Rule, declaring the same to constitute minimally acceptable criteria for consideration of redistricting plans in the manner specified in this Joint Rule.

B. Each redistricting plan submitted for consideration shall comply with the Equal Protection Clause of the Fourteenth Amendment and the Fifteenth Amendment to the U.S. Constitution; Section 2 of the Voting Rights Act of 1965, as amended; and all other applicable federal and state laws.

C. Each redistricting plan submitted for consideration shall provide that each district within the plan is composed of contiguous geography.

D. In addition to the criteria specified in Paragraphs B, C, G, H, I, and J of this Joint Rule, the minimally acceptable criteria for consideration of a redistricting plan for the House of Representatives, Senate, Public Service Commission, and Board of Elementary and Secondary Education shall be as follows:

(1) The plan shall provide for single-member districts.

(2) The plan shall provide for districts that are substantially equal in population. Therefore, under no circumstances shall any plan be considered if the plan has an absolute deviation of population which exceeds plus or minus five percent of the ideal district population.

(3) The plan shall be a whole plan which assigns all of the geography of the state.

(4) Due consideration shall be given to traditional district alignments to the extent practicable.

E. In addition to the criteria specified in Paragraphs B, C, G, H, I, and J of this Joint Rule, the minimally acceptable criteria for consideration of a redistricting plan for Congress shall be as follows:

(1) The plan shall provide for single-member districts.

(2) The plan shall provide that each congressional district shall have a population as nearly equal to the ideal district population as practicable.

(3) The plan shall be a whole plan which assigns all of the geography of the state.

F. In addition to the criteria specified in Paragraphs B, C, G, H, I, and J of this Joint Rule, the minimally acceptable criteria for consideration of a redistricting plan for the Supreme Court shall be that the plan shall be a whole plan which assigns all of the geography of the state.

G.(1) To the extent practicable, each district within a redistricting plan submitted for consideration shall contain whole election precincts as those are represented as Voting Districts (VTDs) in the most recent Census Redistricting TIGER/Line Shapefiles for the State of Louisiana which corresponds to the P.L. 94-171 data released by the United States Bureau of the Census for the decade in which the redistricting is to occur. However, if the redistricting plan is submitted after the year in which the legislature is required by Article III, Section 6, of the Constitution of Louisiana to reapportion, then to the extent practicable, the redistricting plan submitted for consideration shall contain whole election precincts as those are represented as VTDs as validated through the data verification program of the House and Senate in the most recent Shapefiles made available on the website of the legislature.

(2) If a VTD must be divided, it shall be divided into as few districts as practicable using a visible census tabulation boundary or boundaries.

H. All redistricting plans shall respect the established boundaries of parishes, municipalities, and other political subdivisions and natural geography of this state to the extent practicable. However, this criterion is subordinate to and shall not be used to undermine the maintenance of communities of interest within the same district to the extent practicable.

I. The most recent P.L. 94-171 data released by the United States Bureau of the Census, as validated through the data verification program of the House and Senate, shall be the population data used to establish and for evaluation of proposed redistricting plans.














































J. Each redistricting plan submitted to the legislature by the public for consideration shall be submitted electronically in a comma-delimited block equivalency file.





























HCR 90, 2021 R.S., eff. June 11, 2021.

Exhibit D
























LOUISIANA REDISTRICTING

MEETINGS, DOCS & VIDEO ARCHIVES

Committee	Date, Time, Location	Agenda, Video	Documents
2024 			
House & Governmental	Jan 15, 10:00 AM, HCR-5	 	Docs and Comments 
House & Governmental	Jan 16, 10:00 AM, HCR-5	 	Docs and Comments 
House & Governmental	Jan 17, 10:00 AM, HCR-5	 	Docs and Comments 
House & Governmental	Jan 18, 10:00 AM, HCR-5	  P1  P2	Docs and Comments 
2022 			
House & Governmental	Jun 17, 10:00 AM, HCR-5	 	
Senate & Governmental	Jun 17, 1:00 PM, Hainkel	 	
Senate & Governmental	Jun 16, 09:00 AM, Hainkel	 	
House & Governmental	Feb 16, 09:30 AM, HCR-5	 	
Senate & Governmental	Feb 15, 9:30 AM, Hainkel	 	
House & Governmental	Feb 15, 10:00 AM, HCR-5	 	Docs and Comments 
Senate & Governmental	Feb 14, 9:30 AM, Hainkel	 	
House & Governmental	Feb 14, 10:00 AM, HCR-5	 	
House & Governmental	Feb 11, 9:00 AM, HCR-5	 	Docs and Comments 
House & Governmental	Feb 10, 9:30 AM, HCR-5	 	Docs and Comments 
Senate & Governmental	Feb 9, 2:30 PM, Hainkel	 	
House & Governmental	Feb 9, 9:30 AM, HCR-5	 	Docs and Comments 
Senate & Governmental	Feb 8, 2:30 PM, Hainkel	 	

House & Governmental	Feb 8, 9:30 AM, HCR-5	 	Docs and Comments 
Senate & Governmental	Feb 7, 2:30 PM, Hainkel	 	
House & Governmental	Feb 7, 9:30 AM, HCR-5	 	Docs and Comments 
Senate & Governmental	Feb 4, 2:30 PM, Hainkel	 	
House & Governmental	Feb 4, 9:30 AM, HCR-5	 	Docs and Comments 
Senate & Governmental	Feb 3, 2:30 PM, Hainkel	 	
Senate & Governmental	Feb 2, 2:30 PM, Hainkel	 	
Joint Gov Affairs	Jan 20, 11:00 AM, HCR-5	 	Docs and Comments 
Joint Gov Affairs	Jan 11, 05:30 PM, Thibodaux, LA	 	PowerPoint  Jt Governmental Affairs-Bayou Region Docs and Comments 
Joint Gov Affairs	Jan 5, 05:30 PM, New Orleans, LA	 	PowerPoint  Jt Governmental Affairs-Orleans Metro Region Docs and Comments 

2021

Joint Gov Affairs	Dec 15, 05:30 PM, Lake Charles, LA <small>Brief Audio loss due to technical difficulties</small>	 	PowerPoint  Jt Governmental Affairs-Southwest Region Docs and Comments 
Joint Gov Affairs	Nov 30, 05:30 PM, Covington, LA	 	PowerPoint  Jt Governmental Affairs-Northshore Region Docs and Comments 
Joint Gov Affairs	Nov 16, 05:30 PM, Baton Rouge, LA	 	PowerPoint  Jt Governmental Affairs-Baton Rouge, LA Docs and Comments 
Joint Gov Affairs	Nov 09, 05:30 PM, Alexandria, LA	 	PowerPoint  Jt Governmental Affairs-Alexandria, LA Docs and Comments 
Joint Gov Affairs	Oct 26, 05:30 PM, Lafayette, LA	 	PowerPoint  Jt Governmental Affairs-Lafayette, LA Docs and Comments 
Joint Gov Affairs	Oct 21, 05:30 PM, Shreveport, LA	 	PowerPoint  Jt Governmental Affairs-NW Region-Shreveport, LA

[Docs and Comments](#)

Joint Gov Affairs

Oct 20, 05:30 PM, Monroe, LA



[PowerPoint](#)

[Jt Governmental Affairs-NE Region-Monroe, LA](#)

[Docs and Comments](#)

Joint Gov Affairs

Sep 17, 11:00 AM, HCR-5



[PowerPoint](#)

[Docs and Comments](#)

Senate & Governmental

Jun 02, 9:30 AM, Room F



House & Gov

May 26, 9:00 AM, HCR-3



2019

House & Gov

May 21, 9:00 AM, HCR-4



[State population trends 2018 \(Tim Slack\)](#)

[Redistricting Law 101 BR](#)



BOX 44294 BATON ROUGE, LA 70804

YOUR FEEDBACK

Exhibit E

HLS 221ES-2

ORIGINAL

2022 First Extraordinary Session

HOUSE BILL NO. 1

BY REPRESENTATIVES SCHEXNAYDER, MAGEE, AND STEFANSKI

REAPPORTIONMENT/CONGRESS: Provides relative to the districts for members of the United States Congress (Item #3)

1 AN ACT

2 To enact R.S. 18:1276 and to repeal R.S. 18:1276.1, relative to congressional districts; to
3 provide for the redistricting of Louisiana's congressional districts; to provide with
4 respect to positions and offices, other than congressional, which are based upon
5 congressional districts; to provide for the effectiveness; and to provide for related
6 matters.

7 Be it enacted by the Legislature of Louisiana:

8 Section 1. R.S. 18:1276 is hereby enacted to read as follows:

9 §1276. Congressional districts

10 Louisiana shall be divided into six congressional districts, and the qualified
11 electors of each district shall elect one representative to the United States House of
12 Representatives. The districts shall be composed as follows:

13 (1) District 1 is composed of Precincts 1, 2, 3, 4, 5, 7, 8, 9, 10, 11, 12, 13, 14,
14 15, 16, 17, 18, 19, 20, 21, 22, 23, 24, 25, 26, 27, 28, 29, 30, 31, 32, 33, 34, 35, 36, 37,
15 38, 39, 40, 41, 42, 43, 44, 45, 46, 51, 52, 53, 54, 55, 56, 58, 59, 60, 61, 62, 63, 64, 65,
16 66, 67, 68, 69, 70, 71, 72, 73, 74, 75, 76, 77, 78, 79, 80, 81, 82, 83, 84, 85, 86, 87, 88,
17 89, 90, 91, 92, 93, 94, 95, 96, 97, 98, 99, 100, 101, 102, 103, 105, 106, 117, 118, 119,
18 120, 121, 122, 123, 124, 125A, 125B, 126, 127, 128, 129, 130, 132, 134, 136, 138,
19 192, 198, 199, 203, 246, 247, 248, 1-GI, 1-H, 2-H, 3-H, 4-H, 5-H, 6-H, 7-H, 8-H,
20 9-H, 1-K, 2-K, 3-K, 4-K, 5-K, 6-KA, 6-KB, 7-KA, 7-KB, 8-K, 9-K, 10-K, 11-K,

HLS 221ES-2

ORIGINAL
HB NO. 1

1 12-K, 13-KA, 14-K, 16-K, 17-K, 18-K, 19-K, 20-K, 25-K, 27-K, 28-K, 34-K, 35-K,
2 and 1-L of Jefferson Parish; Precincts 3-3, 3-4, 3-5, 3-6, 4-1, 4-2, 4-3, 4-4, 4-5, 4-6,
3 7-4, 8-1, 9-1, 9-2, 10-1, 10-2, 10-3, 10-4, 10-5, 10-6, 10-7, 10-8, 10-9, 10-10, 10-11,
4 10-12, 10-13, 10-14, 10-15, 10-16, 11-1, 11-2, and 11-5 of Lafourche Parish;
5 Precincts 3-20, 4-7, 4-8, 4-9, 4-11, 4-14, 4-15, 4-17, 4-17A, 4-18, 4-20, 4-21, 4-22,
6 4-23, 5-15, 5-16, 5-17, 5-18, 14-2, 14-3, 14-4, 14-5, 14-6, 14-7, 14-8, 14-9, 14-10,
7 14-11, 14-12, 14-13A, 14-14, 14-15, 14-16, 14-17, 14-18A, 14-19, 14-20, 14-21,
8 16-1, 16-1A, 16-2, 16-3, 17-1, 17-2, 17-17, 17-18, 17-18A, 17-19, and 17-20 of
9 Orleans Parish; Plaquemines Parish; St. Bernard Parish; St. Tammany Parish;
10 Precincts 70, 70A, 71, 72, 72A, 73, 74, 120, 122, 122A, 122B, 124, 124A, 139, 143,
11 143A, 145, 147, 149, 149A, and 151 of Tangipahoa Parish; and Precincts 11, 15, 20,
12 21, 23, 25, 27, 29, 31, 32, 34, 35, 36, 38, 41, 43, 46, 48, 49, 52, 53, 54, 55, 56, 57, 58,
13 59, 60, 61, 63, 69, 72, 84, 85, 88, 89, 110, and 111 of Terrebonne Parish.

14 (2) District 2 is composed of Precincts 30, 36, 37, 39, 42, 44, 45, 47, 48, 50,
15 51, 52, 53, 54, 55, 57, and 65 of Ascension Parish; Precincts 1-1, 1-2, 2-2, 4-3, 5-5,
16 6-1, 6-2, 6-3, and 7-1 of Assumption Parish; Precincts 1-2, 1-3, 1-4, 1-5, 1-6, 1-10,
17 1-11, 1-13, 1-14, 1-15, 1-16, 1-17, 1-18, 1-19, 1-21, 1-22, 1-23, 1-24, 1-25, 1-26,
18 1-27, 1-28, 1-29, 1-30, 1-31, 1-32, 1-36, 1-50, 1-51, 1-58, 1-61, 1-62, 1-63, 1-67,
19 1-77, 1-84, 1-85, 1-86, 1-91, 1-92, 1-93, 1-94, 1-95, 1-100, 1-101, 1-104, 2-1, 2-9,
20 2-11, 2-13, 2-16, 2-20, 2-22, 2-23, 2-24, and 2-30 of East Baton Rouge Parish;
21 Precincts 1, 3, 6, 7, 9, 10, 11, 12, 13C, 14, 14A, 15, 16, 17, 18, 19, 20, 21, 22, and
22 23 of Iberville Parish; Precincts 57, 104, 108, 115, 116, 131, 133, 150, 151, 152, 153,
23 154, 155, 156, 157A, 157B, 170, 171, 172, 173, 174, 175, 176, 177, 178, 179A,
24 179B, 180, 181, 182, 183, 184, 185A, 185B, 187, 188, 189, 190, 191, 193A, 193B,
25 194A, 194B, 195, 196, 197A, 197B, 200, 201, 202, 204, 205, 210, 211, 212, 213A,
26 213B, 213C, 214A, 214B, 215, 216A, 216B, 216C, 217, 225, 226, 227, 228, 229,
27 230, 231, 232A, 232B, 234, 235, 236, 237, 238A, 238B, 1-G, 2-G, 3-G, 4-G, 5-G,
28 6-G, 7-G, 8-G, 9-G, 10-G, 11-G, 12-G, 13-G, 13-KB, 15-K, 21-K, 22-K, 23-K, 24-K,
29 26-K, 29-K, 30-K, 31-K, 33-K, 1-W, 2-W, 3-W, 4-W, 5-W, 6-W, and 7-W of

HLS 221ES-2

ORIGINAL
HB NO. 1

1 Jefferson Parish; Precincts 1-1, 1-2, 1-5, 1-6, 2-1, 2-2, 2-4, 2-6, 2-7, 3-1, 3-8, 3-9,
2 3-12, 3-14, 3-15, 3-18, 3-19, 4-2, 4-3, 4-5, 4-6, 5-1, 5-2, 5-3, 5-5, 5-7, 5-8, 5-9, 5-10,
3 5-11, 5-12, 5-13, 6-1, 6-2, 6-4, 6-6, 6-7, 6-8, 6-9, 7-1, 7-2, 7-4, 7-5, 7-6, 7-7, 7-8,
4 7-9A, 7-10, 7-11, 7-12, 7-13, 7-14, 7-15, 7-16, 7-17, 7-18, 7-19, 7-20, 7-21, 7-23,
5 7-24, 7-25, 7-25A, 7-26, 7-27, 7-27B, 7-28, 7-28A, 7-29, 7-30, 7-32, 7-33, 7-35,
6 7-37, 7-37A, 7-40, 7-41, 7-42, 8-1, 8-2, 8-4, 8-6, 8-7, 8-8, 8-9, 8-12, 8-13, 8-14,
7 8-15, 8-19, 8-20, 8-21, 8-22, 8-23, 8-24, 8-25, 8-26, 8-27, 8-28, 8-30, 9-1, 9-3, 9-4,
8 9-5, 9-6, 9-7, 9-8, 9-9, 9-10, 9-11, 9-12, 9-13, 9-14, 9-15, 9-16, 9-17, 9-19, 9-21,
9 9-23, 9-25, 9-26, 9-28, 9-28C, 9-29, 9-30, 9-30A, 9-31, 9-31A, 9-31B, 9-31D, 9-32,
10 9-33, 9-34A, 9-35, 9-35A, 9-36, 9-36B, 9-37, 9-38, 9-38A, 9-39, 9-39B, 9-40,
11 9-40A, 9-40C, 9-41, 9-41A, 9-41B, 9-41C, 9-41D, 9-42, 9-42C, 9-43A, 9-43B,
12 9-43C, 9-43E, 9-43F, 9-43G, 9-43H, 9-43I, 9-43J, 9-43K, 9-43L, 9-43M, 9-43N,
13 9-44, 9-44A, 9-44B, 9-44D, 9-44E, 9-44F, 9-44G, 9-44I, 9-44J, 9-44L, 9-44M,
14 9-44N, 9-44O, 9-44P, 9-44Q, 9-45, 9-45A, 10-3, 10-6, 10-7, 10-8, 10-9, 10-11,
15 10-12, 10-13, 10-14, 11-2, 11-3, 11-4, 11-5, 11-8, 11-9, 11-10, 11-11, 11-12, 11-13,
16 11-14, 11-17, 12-1, 12-2, 12-3, 12-4, 12-5, 12-6, 12-7, 12-8, 12-9, 12-10, 12-11,
17 12-12, 12-13, 12-14, 12-16, 12-17, 12-19, 13-1, 13-2, 13-3, 13-4, 13-5, 13-6, 13-7,
18 13-8, 13-9, 13-10, 13-11, 13-12, 13-13, 13-14, 13-15, 13-16, 14-1, 14-23, 14-24A,
19 14-25, 14-26, 15-1, 15-2, 15-3, 15-5, 15-6, 15-8, 15-9, 15-10, 15-11, 15-12, 15-12A,
20 15-13, 15-13A, 15-13B, 15-14, 15-14A, 15-14B, 15-14C, 15-14D, 15-14E, 15-14F,
21 15-14G, 15-15, 15-15A, 15-15B, 15-16, 15-17, 15-17A, 15-17B, 15-18, 15-18A,
22 15-18B, 15-18C, 15-18D, 15-18E, 15-18F, 15-19, 15-19A, 15-19B, 15-19C, 16-4,
23 16-5, 16-6, 16-7, 16-8, 16-9, 17-3, 17-4, 17-5, 17-6, 17-7, 17-8, 17-9, 17-10, 17-11,
24 17-12, 17-13, 17-13A, 17-14, 17-15, and 17-16 of Orleans Parish; Precincts 1-1, 1-2,
25 1-3, 1-5, 2-1, 2-2, 2-3, 2-4, 2-5, 4-1, 4-2, 4-3, 4-4, 5-1, 5-3, 5-4, 6-6, 6-7, 6-8, 7-1,
26 7-2, 7-3, and 7-4 of St. Charles Parish; St. James Parish; Precincts 1-1, 1-2, 1-3, 1-4,
27 1-5, 2-1, 2-2, 2-3, 2-4, 3-1, 3-2, 3-4, 4-1, 4-2, 4-3, 4-14, 5-1, 5-8, 6-1, 6-3, 6-4, and
28 7-7 of St. John the Baptist Parish; and Precincts 1A, 1B, 1C, 2B, 6, 7B, 8, 10A, 10B,
29 11A, 11B, 13A, 13B, 14, and 15 of West Baton Rouge Parish.

HLS 221ES-2

ORIGINAL
HB NO. 1

1 (3) District 3 is composed of Acadia Parish; Calcasieu Parish; Cameron
2 Parish; Iberia Parish; Jefferson Davis Parish; Lafayette Parish; Precincts 3, 4, 5, 6,
3 7, 8, 9, 10, 11, 12, 13, 14, 15, 16, 17, 18, 19, 20, 21, 22, 23, 24, 25, 26, 27, 28, and
4 29 of St. Martin Parish; Precincts 1, 2, 3, 4, 5, 6, 7, 8, 9, 10, 11, 12, 13, 14, 15, 16,
5 17, 18, 19, 20, 21, 22, 23, 25, 26, 27, 28, 29, 30, 31, 32, 33, 34, 35, 36, 37, 38, 39, 40,
6 42, 43, and 44 of St. Mary Parish; and Vermilion Parish.

7 (4) District 4 is composed of Allen Parish; Beauregard Parish; Bienville
8 Parish; Bossier Parish; Caddo Parish; Claiborne Parish; De Soto Parish; Evangeline
9 Parish; Natchitoches Parish; Precincts C1, C2, C3, C4, C5, C6, C7, C8, C9, C10,
10 C11-A, C11-B, C13, C14, C15, C17, C18, C19, C20, C21, C22, C23, C24, C25, C26,
11 C27, C28, C30, C31, C32, C33, C34, C35, C36, C37-A, C37-B, C38-A, C38-B, C39,
12 C40, C41, C42, N1, N2, N3, N4, N5, N6, N7, N8, N9, N10, N11, N12, N13-A,
13 N13-B, N14-A, N14-B, N15, N18-A, N19, N20, N21, N22, S1, S2, S4, S5, S6A,
14 S6B, S7, S8, S9, S10, S11, S13, S14, S15, S17, S18, S19, S20, S21, S22, S23, S24,
15 S25, S26, S27, S28, and S29 of Rapides Parish; Red River Parish; Sabine Parish;
16 Vernon Parish; and Webster Parish.

17 (5) District 5 is composed of Avoyelles Parish; Caldwell Parish; Catahoula
18 Parish; Concordia Parish; East Carroll Parish; East Feliciana Parish; Franklin Parish;
19 Grant Parish; Jackson Parish; La Salle Parish; Lincoln Parish; Madison Parish;
20 Morehouse Parish; Ouachita Parish; Pointe Coupee Parish; Precincts N16, N17,
21 N18-B, N23, N24, N25, N26, N27, N28, N29, and S16 of Rapides Parish; Richland
22 Parish; St. Helena Parish; St. Landry Parish; Precincts 1, 2, 6, 11, 15, 16, 17, 18, 26,
23 27, 28, 33, 40, 40A, 41, 42, 42A, 43, 44, 45, 45A, 46, 47, 48, 49, 101, 102, 104,
24 104A, 105, 106, 106A, 107, 108, 109, 110, 111A, 112, 114, 115B, 116, 117, 118,
25 119, 120A, 120B, 121, 121A, 123, 125, 127, 127A, 129, 129A, 133, 133A, 137,
26 137A, 137B, 137C, 137D, 141, and 141A of Tangipahoa Parish; Tensas Parish;
27 Union Parish; Washington Parish; West Carroll Parish; West Feliciana Parish; and
28 Winn Parish.

HLS 221ES-2

ORIGINAL
HB NO. 1

1 (6) District 6 is composed of Precincts 1, 2, 3, 4, 5, 6, 7, 8, 9, 10, 11, 12, 13,
2 14, 15, 16, 17, 18, 20, 21, 22, 23, 24, 25, 26, 27, 28, 31, 32, 33, 34, 35, 40, 41, 43, 58,
3 61, 62, 63, 64, 66, 71, 72, 73, 76, 77, and 78 of Ascension Parish; Precincts 2-1, 2-3,
4 2-4, 2-5, 3-1, 3-2, 4-1, 4-2, 5-1, 5-2, 5-3, 7-2, 7-3, 8-1, and 9-1 of Assumption Parish;
5 Precincts 1-1, 1-7, 1-8, 1-9, 1-12, 1-20, 1-33, 1-34, 1-35, 1-37, 1-38, 1-39, 1-40,
6 1-41, 1-42, 1-43, 1-44, 1-45, 1-46, 1-47, 1-48, 1-49, 1-52, 1-53, 1-54, 1-55, 1-56,
7 1-57, 1-59, 1-60, 1-64, 1-65, 1-66, 1-68, 1-69, 1-70, 1-71, 1-72, 1-73, 1-74, 1-75,
8 1-76, 1-78, 1-79, 1-80, 1-81, 1-82, 1-83, 1-87, 1-88, 1-89, 1-90, 1-97, 1-98, 1-99,
9 1-102, 1-103, 1-105, 1-107, 2-2, 2-3, 2-4, 2-5, 2-6, 2-7, 2-8, 2-10, 2-12, 2-14, 2-15,
10 2-17, 2-18, 2-19, 2-21, 2-25, 2-26, 2-27, 2-28, 2-29, 2-31, 2-32, 2-33, 2-34, 2-35,
11 2-36, 2-37, 3-1, 3-2, 3-3, 3-4, 3-5, 3-6, 3-7, 3-8, 3-9, 3-10, 3-11, 3-12, 3-13, 3-14,
12 3-15, 3-16, 3-17, 3-18, 3-19, 3-20, 3-21, 3-22, 3-23, 3-24, 3-25, 3-26, 3-27, 3-28,
13 3-29, 3-30, 3-31, 3-32, 3-33, 3-34, 3-35, 3-36, 3-37, 3-38, 3-39, 3-40, 3-41, 3-43,
14 3-44, 3-45, 3-46, 3-47, 3-48, 3-49, 3-50, 3-51, 3-52, 3-53, 3-54, 3-55, 3-56, 3-57,
15 3-58, 3-59, 3-60, 3-61, 3-62, 3-63, 3-64, 3-65, 3-66, 3-67, 3-68, 3-69, 3-70, 3-71, and
16 3-72 of East Baton Rouge Parish; Precincts 4, 5, 13, 15B, 24, 25, 26, 27, 28, 29, 31,
17 and 32 of Iberville Parish; Precincts 1-1, 1-2, 1-3, 1-4, 1-5, 2-1, 2-1A, 2-2, 2-3, 2-3A,
18 2-4, 2-5, 2-6, 2-7, 2-8, 2-9, 2-10, 2-11, 2-12, 2-13, 2-14, 3-1, 3-2, 5-1, 5-1A, 5-1B,
19 5-2, 6-1, 6-2, 6-3, 6-4, 6-5, 7-1, 7-2, 7-3, 11-3, and 11-4 of Lafourche Parish;
20 Livingston Parish; Precincts 1-6, 2-6, 3-1, 3-2, 3-3, 5-5, 6-1, 6-2, and 6-4 of St.
21 Charles Parish; Precincts 4-13, 5-4, 5-7, 7-2, 7-3, and 7-5 of St. John the Baptist
22 Parish; Precincts 1 and 2 of St. Martin Parish; Precincts 24, 41, and 45 of St. Mary
23 Parish; Precincts 1, 4, 5, 7, 8, 9, 10, 12, 13, 14, 16, 17, 18, 19, 45, 51, 64, 65, 67, 68,
24 71, 73, 74, 76, 82, 83, 86, 87, and 90 of Terrebonne Parish; and Precincts 2A, 3, 4,
25 5, 7A, 9, 12, 16, 17, 18, 19, 20, 21, and 22 of West Baton Rouge Parish.

26 Section 2. R.S. 18:1276.1 is hereby repealed in its entirety.

27 Section 3.(A) The precincts referenced in this Act are those precincts identified as
28 Voting Districts (VTDs) in the 2020 Census Redistricting TIGER/Line Shapefiles for the
29 State of Louisiana as validated through the data verification program of the Louisiana House

HLS 221ES-2

ORIGINAL
HB NO. 1

1 of Representatives and the Louisiana Senate and available on the legislature's website on the
2 effective date of this Section.

3 (B) When a precinct referenced in this Act has been subdivided by action of the
4 parish governing authority on a nongeographic basis or subdivided by action of the parish
5 governing authority on a geographic basis in accordance with the provisions of R.S.
6 18:532.1, the enumeration in this Act of the general precinct designation shall include all
7 nongeographic and all geographic subdivisions thereof, however such subdivisions may be
8 designated.

9 (C) The territorial limits of the districts as provided in this Act shall continue in
10 effect until changed by law regardless of any subsequent change made to the precincts by
11 the parish governing authority.

12 Section 4. The provisions of this Act shall not reduce the term of office of any
13 person holding any position or office on the effective date of this Section for which the
14 appointment or election is based upon a congressional district as composed pursuant to R.S.
15 18:1276.1. Any position or office that is filled by appointment or election based on a
16 congressional district and that is to be filled after January 3, 2023, shall be appointed or
17 elected from a district as it is described in Section 1 of this Act.

18 Section 5.(A) Solely for the purposes of qualifying for election and the election of
19 representatives to the United States Congress at the regularly scheduled election for
20 representatives to the congress in 2022, the provisions of Section 1 of this Act shall become
21 effective upon signature of this Act by the governor or, if not signed by the governor, upon
22 expiration of the time for bills to become law without signature by the governor, as provided
23 in Article III, Section 18 of the Constitution of Louisiana. If this Act is vetoed by the
24 governor and subsequently approved by the legislature, the provisions of Section 1 of this
25 Act shall become effective on the day following such approval for the purposes established
26 in this Subsection.

27 (B) For subsequent elections of representatives to the United States Congress and
28 for all other purposes, the provisions of Section 1 of this Act shall become effective at noon
29 on January 3, 2023.

HLS 221ES-2

ORIGINAL
HB NO. 1

1 (C) The provisions of Section 2 of this Act shall become effective at noon on
2 January 3, 2023.

3 (D) The provisions of this Section and Sections 3 and 4 of this Act shall become
4 effective upon signature of this Act by the governor or, if not signed by the governor, upon
5 expiration of the time for bills to become law without signature by the governor, as provided
6 in Article III, Section 18 of the Constitution of Louisiana. If this Act is vetoed by the
7 governor and subsequently approved by the legislature, the provisions of this Section and
8 Sections 3 and 4 of this Act shall become effective on the day following such approval.

DIGEST

The digest printed below was prepared by House Legislative Services. It constitutes no part of the legislative instrument. The keyword, one-liner, abstract, and digest do not constitute part of the law or proof or indicia of legislative intent. [R.S. 1:13(B) and 24:177(E)]

HB 1 Original

2022 First Extraordinary Session

Schexnayder

Abstract: Provides for the redistricting of the state's congressional districts and provides for the composition of each of the six congressional districts. Effective for election purposes only for the regular congressional elections in 2022 and for all other purposes at noon on Jan. 3, 2023.

Statistical summaries of proposed law, including district variances from the ideal population of 776,292 and the range of those variances, as well as maps illustrating proposed district boundaries accompany this digest. (*Attached to the bill version on the internet.*)

Present U.S. Constitution (14th Amendment) provides that representatives in congress shall be apportioned among the several states according to their respective numbers, counting the whole number of persons in each state. The U.S. Supreme Court has held that the population of congressional districts in the same state must be as nearly equal in population as practicable.

Proposed law redraws district boundaries for the six congressional districts, effective upon signature of governor or lapse of time for gubernatorial action for purposes of the 2022 election.

Proposed law retains present districts until noon on Jan. 3, 2023, at which time present law is repealed and proposed districts are effective for all other purposes.

Proposed law specifies that precincts referenced in district descriptions are those precincts identified as Voting Districts (VTDs) in the 2020 Census Redistricting TIGER/Line Shapefiles for the state of La. as validated through the data verification program of the La. legislature. Also specifies that if any such precinct has been subdivided by action of the parish governing authority on a nongeographic basis or subdivided by action of the parish governing authority on a geographic basis in accordance with present law, the enumeration of the general precinct designation shall include all nongeographic and all geographic subdivisions thereof. Further provides that the territorial limits of the districts as enacted shall continue in effect until changed by law regardless of any subsequent change made to the precincts by the parish governing authority.

HLS 221ES-2

ORIGINAL
HB NO. 1

Proposed law specifies that proposed law does not reduce the term of office of any person holding any position or office on the effective date of proposed law for which the appointment or election is based upon a congressional district as composed pursuant to present law. Specifies that any position or office filled after Jan. 3, 2023, for which the appointment or election is based on a congressional district shall be appointed or elected from a district as it is described in proposed law.

Population data in the summaries accompanying this digest are derived from 2020 Census Redistricting Data (Public Law 94-171), Summary File for Louisiana. Population data, statistical information, and maps are supplied for purposes of information and analysis and comprise no part of proposed law.

Effective for election purposes only for the regular congressional elections in 2022; effective for all other purposes at noon on Jan. 3, 2023.

(Adds R.S. 18:1276; Repeals R.S. 18:1276.1)

Plan Statistics

Plan: HLS 221ES-2 (Schexnayder) Original

<u>Districts:</u>	<u># of Members</u>	<u>Actual Population</u>	<u>Ideal Population</u>	<u>Absolute Deviation</u>	<u>Relative Deviation</u>
District 1	1	776,288	776,292	-4	-0.001%
District 2	1	776,293	776,292	1	0.000%
District 3	1	776,275	776,292	-17	-0.002%
District 4	1	776,321	776,292	29	0.004%
District 5	1	776,275	776,292	-17	-0.002%
District 6	1	776,305	776,292	13	0.002%
Grand Total:	6	4,657,757	4,657,752		

Ideal Population Per Member:	776292	
Number of Districts for Plan Type:	6	
Range of District Populations:	776,275	to 776,321
Absolute Mean Deviation:	8	
Absolute Range:	-17	to 29
Absolute Overall Range:	46	
Relative Mean Deviation:	0.00%	
Relative Range:	0.00%	to 0.00%
Relative Overall Range:	0.00%	

<i>Ideal - Actual:</i>	-5
<i>Remainder:</i>	5
<i>Unassigned Population:</i>	0

Total Population

Plan: HLS 221ES-2 (Schexnayder) Original

	Total Population	Total White	Total Black	Total Asian	Total American Indian	Total Other	Total Hispanic	VAP Total	VAP White	VAP Black	VAP Asian	VAP American Indian	VAP Other	VAP Hispanic Total
District 1	776,288	537,983	116,701	24,434	22,736	74,434	93,082	601,549	432,516	81,775	17,986	16,150	53,122	65,531
	100.000%	69.302%	15.033%	3.148%	2.929%	9.588%	11.991%	100.000%	71.900%	13.594%	2.990%	2.685%	8.831%	10.894%
District 2	776,293	218,067	473,978	23,727	8,188	52,333	67,702	600,015	184,800	352,563	18,931	6,367	37,354	47,363
	100.000%	28.091%	61.057%	3.056%	1.055%	6.741%	8.721%	100.000%	30.799%	58.759%	3.155%	1.061%	6.226%	7.894%
District 3	776,275	508,115	205,820	16,256	11,306	34,778	41,065	586,488	398,253	144,434	11,650	8,287	23,864	27,487
	100.000%	65.456%	26.514%	2.094%	1.456%	4.480%	5.290%	100.000%	67.905%	24.627%	1.986%	1.413%	4.069%	4.687%
District 4	776,321	438,493	276,844	12,936	18,995	29,053	36,371	591,382	348,175	199,057	9,393	14,241	20,516	24,950
	100.000%	56.483%	35.661%	1.666%	2.447%	3.742%	4.685%	100.000%	58.875%	33.660%	1.588%	2.408%	3.469%	4.219%
District 5	776,275	459,595	273,524	7,843	11,916	23,397	28,238	597,284	367,334	197,336	6,102	9,057	17,455	20,613
	100.000%	59.205%	35.235%	1.010%	1.535%	3.014%	3.638%	100.000%	61.501%	33.039%	1.022%	1.516%	2.922%	3.451%
District 6	776,305	495,399	196,252	22,092	13,919	48,643	56,091	593,830	393,433	140,604	16,354	10,138	33,301	37,718
	100.000%	63.815%	25.280%	2.846%	1.793%	6.266%	7.225%	100.000%	66.253%	23.677%	2.754%	1.707%	5.608%	6.352%
Grand Total	4,657,757	2,657,652	1,543,119	107,288	87,060	262,638	322,549	3,570,548	2,124,511	1,115,769	80,416	64,240	185,612	223,662
	100.000%	57.059%	33.130%	2.303%	1.869%	5.639%	6.925%	100.000%	59.501%	31.249%	2.252%	1.799%	5.198%	6.264%

Voter Registration

Plan: HLS 221ES-2 (Schexnayder) Original

	Reg Total Dec 2021	Reg White Dec 2021	Reg Black Dec 2021	Reg Other Dec 2021	Reg Dem Total Dec 2021	Reg Rep Total Dec 2021	Reg Other Total Dec 2021
District 1	489,126	388,604	56,870	43,652	137,925	203,404	147,797
	81.311%	79.449%	11.627%	8.924%	28.198%	41.585%	30.217%
District 2	495,171	151,791	304,309	39,071	313,201	58,654	123,316
	82.526%	30.654%	61.455%	7.890%	63.251%	11.845%	24.904%
District 3	479,827	344,683	114,946	20,198	168,883	180,513	130,431
	81.814%	71.835%	23.956%	4.209%	35.197%	37.620%	27.183%
District 4	470,683	290,476	158,433	21,774	184,700	167,337	118,646
	79.590%	61.714%	33.660%	4.626%	39.241%	35.552%	25.207%
District 5	484,754	309,664	162,222	12,868	197,517	172,071	115,166
	81.160%	63.881%	33.465%	2.655%	40.746%	35.497%	23.758%
District 6	474,785	342,771	105,968	26,046	158,778	186,801	129,206
	79.953%	72.195%	22.319%	5.486%	33.442%	39.344%	27.214%
Grand Total	2,894,346	1,827,989	902,748	163,609	1,161,004	968,780	764,562

Splits

Plan: HLS 221ES-2 (Schexnayder) Original

	Total Population	Total White	Total Black	Total Asian	Total American Indian	Total Other	VAP Total	VAP White	VAP Black	VAP Asian	VAP American Indian	VAP Other	Reg Total Dec 2021	Reg White Dec 2021	Reg Black Dec 2021	Reg Other Dec 2021
District 1																
*Jefferson	240,887	155,928	31,112	11,891	4,421	37,535	192,684	130,249	22,749	8,966	3,340	27,380	148,329	116,351	12,947	19,031
*Lafourche	50,164	38,752	4,617	576	3,219	3,000	38,052	30,550	2,984	425	2,127	1,966	29,354	25,495	2,151	1,708
*Orleans	52,319	41,517	4,426	2,099	616	3,661	43,221	34,590	3,737	1,622	487	2,785	35,637	30,059	1,884	3,694
Plaquemines	23,515	14,287	5,428	1,317	697	1,786	17,334	10,856	3,857	925	500	1,196	13,908	9,513	3,134	1,261
St. Bernard	43,764	24,497	12,309	1,381	947	4,630	31,775	18,992	7,944	982	688	3,169	25,653	18,233	5,497	1,923
St. Tammany	264,570	196,641	38,643	5,774	5,660	17,852	202,228	154,621	26,761	4,075	4,161	12,610	178,779	145,724	21,142	11,913
*Tangipahoa	39,695	28,967	7,279	473	968	2,008	29,975	22,597	4,969	311	699	1,399	23,462	19,013	3,462	987
*Terrebonne	61,374	37,394	12,887	923	6,208	3,962	46,280	30,061	8,774	680	4,148	2,617	34,004	24,216	6,653	3,135
District 1	776,288	537,983	116,701	24,434	22,736	74,434	601,549	432,516	81,775	17,986	16,150	53,122	489,126	388,604	56,870	43,652
	100.000%	69.302%	15.033%	3.148%	2.929%	9.588%	100.000%	71.900%	13.594%	2.990%	2.685%	8.831%	81.311%	79.449%	11.627%	8.924%
District 2																
*Ascension	20,892	5,625	13,842	140	170	1,115	15,426	4,672	9,766	104	113	771	13,180	3,868	8,794	518
*Assumption	6,710	2,870	3,622	23	44	151	5,270	2,334	2,764	15	33	124	4,756	1,997	2,702	57
*East Baton Rouge	94,325	5,624	85,793	483	369	2,056	70,960	5,094	63,632	382	289	1,563	58,983	2,990	54,254	1,739
*Iberville	21,073	8,453	11,316	173	147	984	16,631	7,182	8,363	125	114	847	13,630	5,355	7,955	320
*Jefferson	199,894	65,007	95,105	11,133	3,265	25,384	151,970	53,886	69,426	8,726	2,495	17,437	114,772	43,265	56,629	14,878
*Orleans	331,678	84,945	214,543	10,757	3,050	18,383	262,975	75,662	162,331	8,898	2,461	13,623	220,607	61,927	139,641	19,039
*St. Charles	34,943	21,021	11,091	501	610	1,720	26,288	16,352	7,957	307	457	1,215	23,249	15,046	7,109	1,094
St. James	20,192	9,973	9,762	60	82	315	15,505	7,883	7,297	31	64	230	14,966	7,254	7,501	211
*St. John the Baptist	32,678	8,833	21,557	244	303	1,741	24,826	7,363	15,831	183	235	1,214	22,433	6,282	15,109	1,042
*West Baton Rouge	13,908	5,716	7,347	213	148	484	10,164	4,372	5,196	160	106	330	8,595	3,807	4,615	173
District 2	776,293	218,067	473,978	23,727	8,188	52,333	600,015	184,800	352,563	18,931	6,367	37,354	495,171	151,791	304,309	39,071
	100.000%	28.091%	61.057%	3.056%	1.055%	6.741%	100.000%	30.799%	58.759%	3.155%	1.061%	6.226%	82.526%	30.654%	61.455%	7.890%
District 3																
Acadia	57,576	44,480	10,864	238	573	1,421	42,943	34,071	7,383	173	400	916	37,678	30,555	6,407	716
Calcasieu	216,785	139,772	59,386	4,702	3,536	9,389	163,166	108,789	41,898	3,359	2,604	6,516	120,511	85,659	29,513	5,339
Cameron	5,617	5,232	125	30	75	155	4,358	4,100	79	23	47	109	4,789	4,610	88	91
Iberia	69,929	39,206	24,556	2,123	794	3,250	52,791	31,295	17,069	1,562	581	2,284	44,526	28,287	14,352	1,887
Jefferson Davis	32,250	25,066	5,837	183	472	692	24,039	19,121	4,006	111	325	476	20,013	16,350	3,202	461
Lafayette	241,753	153,363	65,136	6,454	3,210	13,590	183,875	121,608	45,917	4,664	2,387	9,299	153,493	108,645	36,481	8,367
*St. Martin	50,399	31,974	15,908	590	505	1,422	38,250	25,187	11,282	402	383	996	34,127	22,955	10,380	792
*St. Mary	44,607	24,545	15,198	489	1,518	2,857	34,054	19,719	11,013	319	1,072	1,931	27,921	17,117	9,529	1,275
Vermilion	57,359	44,477	8,810	1,447	623	2,002	43,012	34,363	5,787	1,037	488	1,337	36,769	30,505	4,994	1,270
District 3	776,275	508,115	205,820	16,256	11,306	34,778	586,488	398,253	144,434	11,650	8,287	23,864	479,827	344,683	114,946	20,198
	100.000%	65.456%	26.514%	2.094%	1.456%	4.480%	100.000%	67.905%	24.627%	1.986%	1.413%	4.069%	81.814%	71.835%	23.956%	4.209%

Splits

Plan: HLS 221ES-2 (Schexnayder) Original

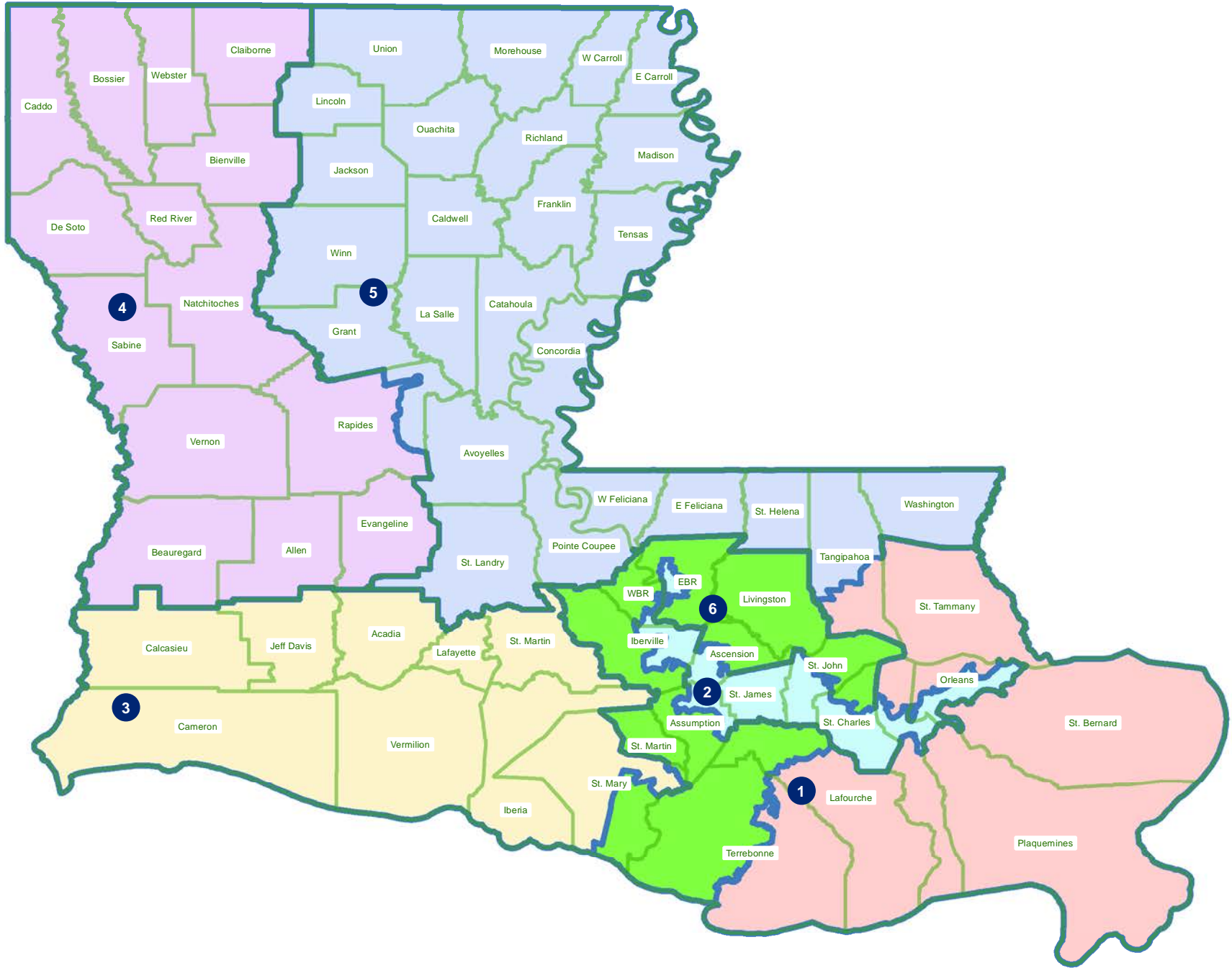
	Total Population	Total White	Total Black	Total Asian	Total American Indian	Total Other	VAP Total	VAP White	VAP Black	VAP Asian	VAP American Indian	VAP Other	Reg Total Dec 2021	Reg White Dec 2021	Reg Black Dec 2021	Reg Other Dec 2021
District 4																
Allen	22,750	16,327	4,490	246	947	740	17,510	12,751	3,275	182	646	656	12,201	9,478	2,217	506
Beauregard	36,549	29,529	4,649	402	1,052	917	27,489	22,304	3,495	269	773	648	22,294	18,771	2,369	1,154
Bienville	12,981	6,950	5,600	57	207	167	10,073	5,486	4,284	30	162	111	8,847	4,843	3,917	87
Bossier	128,746	81,052	32,551	3,492	3,273	8,378	95,876	62,931	22,440	2,448	2,477	5,580	69,743	50,861	14,838	4,044
Caddo	237,848	103,457	119,304	4,034	3,840	7,213	182,407	85,059	86,359	3,008	2,958	5,023	151,296	73,113	71,249	6,934
Claiborne	14,170	7,263	6,360	88	185	274	11,507	6,258	4,824	55	140	230	8,598	4,632	3,820	146
De Soto	26,812	15,284	9,973	117	740	698	20,440	11,909	7,425	86	557	463	18,713	11,330	6,810	573
Evangeline	32,350	21,354	9,235	241	280	1,240	24,408	16,460	6,483	187	217	1,061	20,553	14,566	5,643	344
Natchitoches	37,515	19,361	15,725	255	861	1,313	29,349	16,010	11,415	198	683	1,043	23,107	12,850	9,224	1,033
*Rapides	111,108	60,863	41,700	2,235	2,429	3,881	84,531	48,706	29,641	1,633	1,824	2,727	68,356	41,759	23,394	3,203
Red River	7,620	4,195	3,106	25	171	123	5,714	3,338	2,164	3	116	93	5,631	3,130	2,418	83
Sabine	22,155	15,036	3,861	94	2,723	441	17,064	12,054	2,655	66	1,970	319	14,547	11,023	2,184	1,340
Vernon	48,750	35,087	7,611	1,442	1,600	3,010	36,261	26,765	5,133	1,074	1,160	2,129	24,060	19,182	3,011	1,867
Webster	36,967	22,735	12,679	208	687	658	28,753	18,144	9,464	154	558	433	22,737	14,938	7,339	460
District 4	776,321	438,493	276,844	12,936	18,995	29,053	591,382	348,175	199,057	9,393	14,241	20,516	470,683	290,476	158,433	21,774
	100.000%	56.483%	35.661%	1.666%	2.447%	3.742%	100.000%	58.875%	33.660%	1.588%	2.408%	3.469%	79.590%	61.714%	33.660%	4.626%
District 5																
Avoyelles	39,693	25,625	11,678	434	767	1,189	30,578	20,269	8,311	379	570	1,049	23,426	16,534	6,294	598
Caldwell	9,645	7,646	1,632	51	150	166	7,478	5,969	1,224	46	116	123	6,031	5,124	818	89
Catahoula	8,906	5,776	2,395	46	119	570	6,951	4,557	1,736	33	87	538	6,467	4,639	1,770	58
Concordia	18,687	10,275	7,725	122	233	332	14,217	8,108	5,613	100	167	229	11,964	7,222	4,540	202
East Carroll	7,459	2,054	5,272	29	43	61	5,901	1,773	4,043	19	27	39	4,709	1,306	3,359	44
East Feliciana	19,539	11,516	7,341	91	262	329	16,183	9,740	5,918	61	198	266	13,600	7,959	5,186	455
Franklin	19,774	12,492	6,802	70	205	205	15,028	9,901	4,779	44	153	151	13,159	9,015	4,034	110
Grant	22,169	17,709	3,335	133	644	348	17,527	13,964	2,717	97	507	242	12,688	11,174	1,176	338
Jackson	15,031	9,967	4,166	175	255	468	11,783	7,967	3,125	140	174	377	9,449	6,647	2,610	192
La Salle	14,791	11,348	1,422	283	372	1,366	11,563	8,636	1,065	264	271	1,327	8,792	7,978	637	177
Lincoln	48,396	26,034	19,364	892	662	1,444	38,655	21,306	15,119	744	526	960	25,649	15,672	9,016	961
Madison	10,017	3,475	6,363	20	59	100	7,435	2,906	4,391	9	48	81	7,278	2,494	4,674	110
Morehouse	25,629	12,281	12,484	160	370	334	20,062	10,095	9,300	117	279	271	16,922	8,505	8,131	286
Ouachita	160,368	88,545	61,217	2,788	2,661	5,157	120,200	69,974	42,290	2,118	2,059	3,759	99,752	60,515	35,658	3,579
Pointe Coupee	20,758	12,395	7,504	107	159	593	16,250	10,108	5,502	91	119	430	14,675	9,320	5,121	234
*Rapides	18,915	16,647	892	193	673	510	14,261	12,667	564	153	510	367	11,820	11,073	381	366
Richland	20,043	11,785	7,603	83	258	314	15,383	9,338	5,546	66	203	230	13,662	8,470	4,961	231
St. Helena	10,920	4,527	6,031	39	134	189	8,463	3,805	4,371	28	109	150	8,321	3,628	4,565	128

Splits

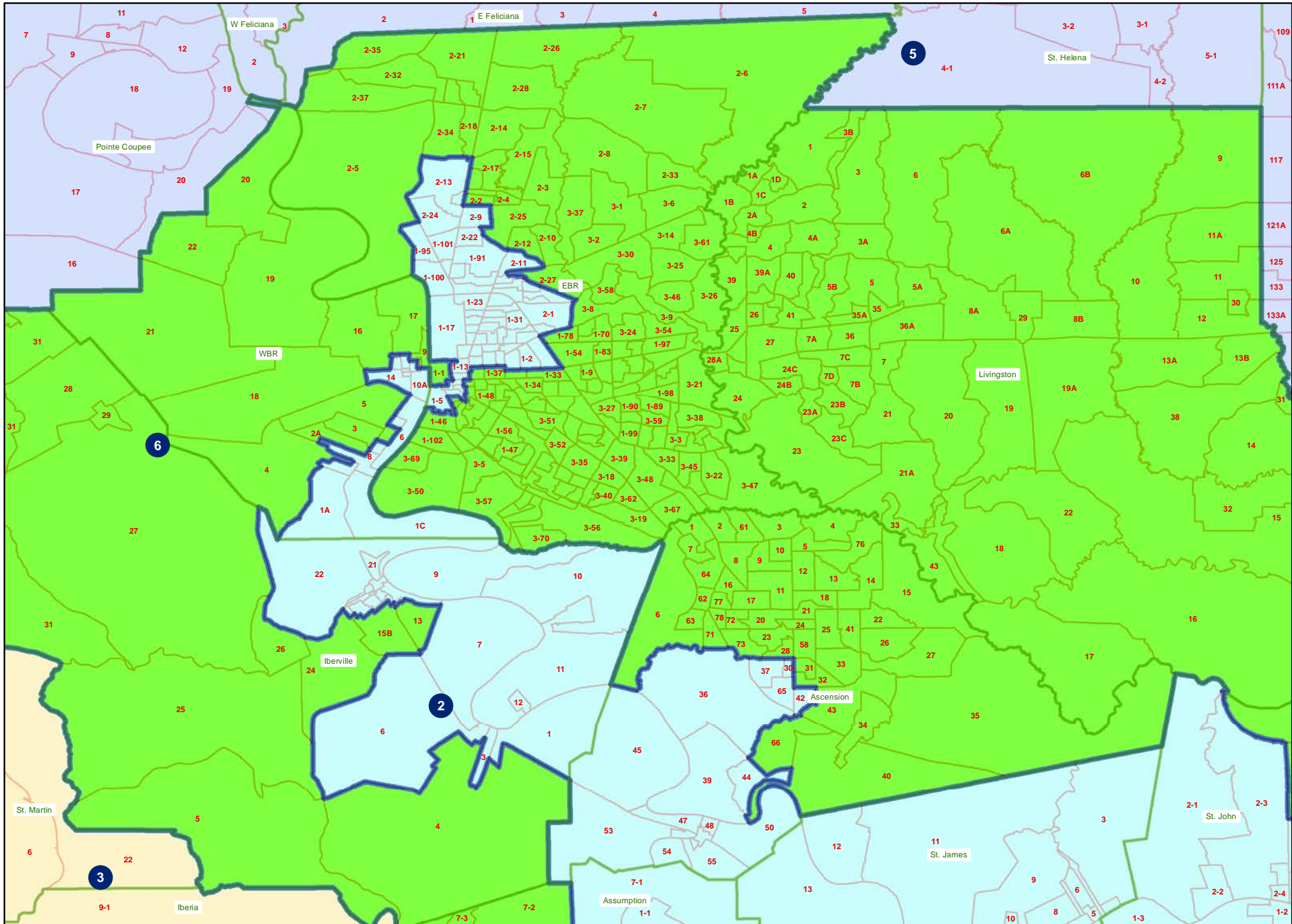
Plan: HLS 221ES-2 (Schexnayder) Original

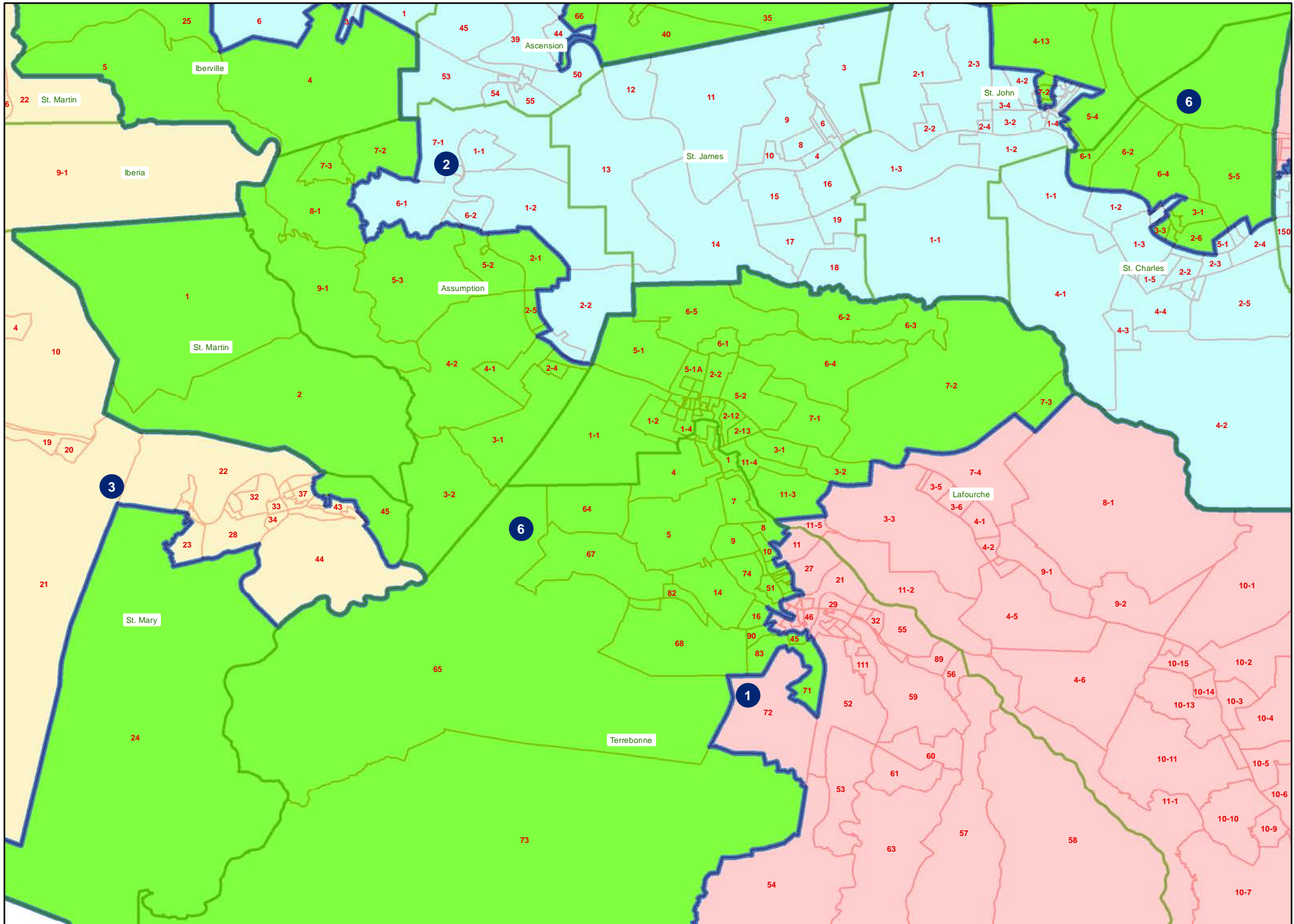
	Total Population	Total White	Total Black	Total Asian	Total American Indian	Total Other	VAP Total	VAP White	VAP Black	VAP Asian	VAP American Indian	VAP Other	Reg Total Dec 2021	Reg White Dec 2021	Reg Black Dec 2021	Reg Other Dec 2021
District 5																
St. Landry	82,540	43,611	35,836	499	636	1,958	61,811	34,209	25,497	353	451	1,301	54,482	30,093	23,005	1,384
*Tangipahoa	93,462	52,369	34,600	1,001	1,486	4,006	71,516	42,608	24,248	789	1,128	2,743	52,794	33,899	17,063	1,832
Tensas	4,147	1,744	2,312	23	26	42	3,235	1,446	1,728	12	23	26	3,455	1,503	1,917	35
Union	21,107	14,460	5,224	62	338	1,023	16,632	11,807	3,861	39	254	671	15,221	11,066	3,692	463
Washington	45,463	29,943	13,434	216	736	1,134	34,951	23,743	9,732	154	561	761	27,587	18,835	8,102	650
West Carroll	9,751	7,894	1,425	27	180	225	7,532	6,223	1,010	20	136	143	7,038	5,913	1,040	85
West Feliciana	15,310	10,883	3,740	89	225	373	12,783	9,283	2,951	56	174	319	7,407	5,092	2,180	135
Winn	13,755	8,594	3,727	210	263	961	10,906	6,932	2,695	170	207	902	8,406	5,988	2,292	126
District 5	776,275	459,595	273,524	7,843	11,916	23,397	597,284	367,334	197,336	6,102	9,057	17,455	484,754	309,664	162,222	12,868
	100.000%	59.205%	35.235%	1.010%	1.535%	3.014%	100.000%	61.501%	33.039%	1.022%	1.516%	2.922%	81.160%	63.881%	33.465%	2.655%
District 6																
*Ascension	105,608	75,516	18,374	2,160	1,834	7,724	76,531	56,464	12,373	1,410	1,277	5,007	66,737	52,932	10,020	3,785
*Assumption	14,329	10,852	2,598	73	214	592	11,346	8,811	1,943	42	164	386	9,683	7,703	1,808	172
*East Baton Rouge	362,456	190,445	127,605	15,942	4,358	24,106	284,652	158,787	93,158	12,217	3,458	17,032	220,281	135,242	70,421	14,618
*Iberville	9,168	6,380	2,414	29	127	218	7,455	5,280	1,869	24	107	175	6,832	4,777	1,942	113
*Lafourche	47,393	32,958	11,238	449	1,005	1,743	36,567	26,288	8,093	313	650	1,223	28,924	22,972	5,013	939
Livingston	142,282	116,855	12,658	1,697	3,111	7,961	105,141	88,432	8,136	1,099	2,311	5,163	84,568	76,062	5,425	3,081
*St. Charles	17,606	12,529	2,837	336	315	1,589	13,253	9,802	1,933	222	210	1,086	11,736	9,263	1,688	785
*St. John the Baptist	9,799	5,044	3,639	159	162	795	7,677	4,259	2,606	140	115	557	6,480	3,937	2,125	418
*St. Martin	1,368	1,285	13	7	34	29	1,154	1,091	11	5	30	17	993	979	1	13
*St. Mary	4,799	2,404	793	346	152	1,104	3,467	1,875	507	274	101	710	2,289	1,595	362	332
*Terrebonne	48,206	32,540	10,260	820	2,429	2,157	36,225	25,570	7,022	559	1,602	1,472	27,716	21,179	4,913	1,624
*West Baton Rouge	13,291	8,591	3,823	74	178	625	10,362	6,774	2,953	49	113	473	8,546	6,130	2,250	166
District 6	776,305	495,399	196,252	22,092	13,919	48,643	593,830	393,433	140,604	16,354	10,138	33,301	474,785	342,771	105,968	26,046
	100.000%	63.815%	25.280%	2.846%	1.793%	6.266%	100.000%	66.253%	23.677%	2.754%	1.707%	5.608%	79.953%	72.195%	22.319%	5.486%

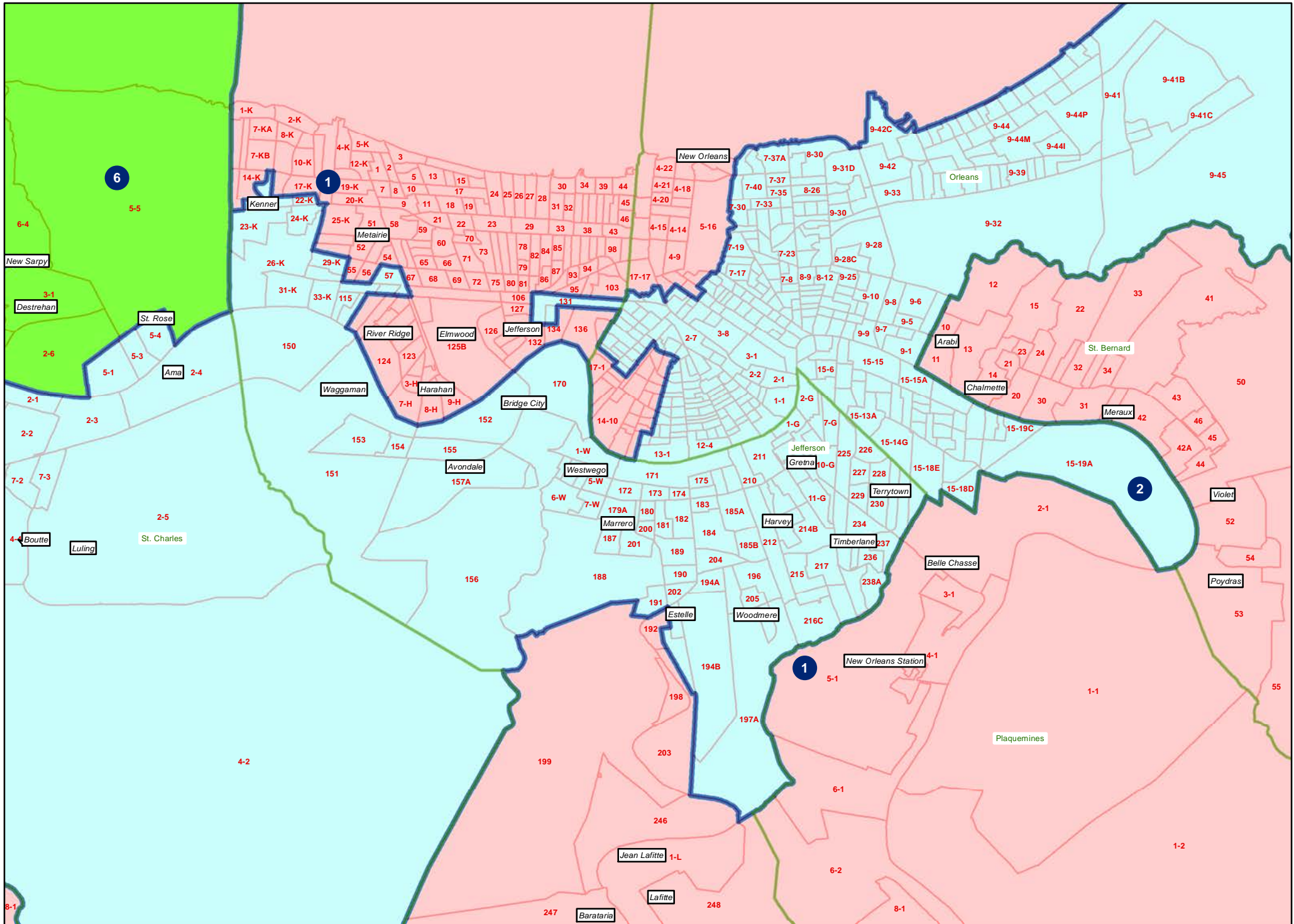
HLS 22-FES-2 (Scheixnyder) Original - Statewide



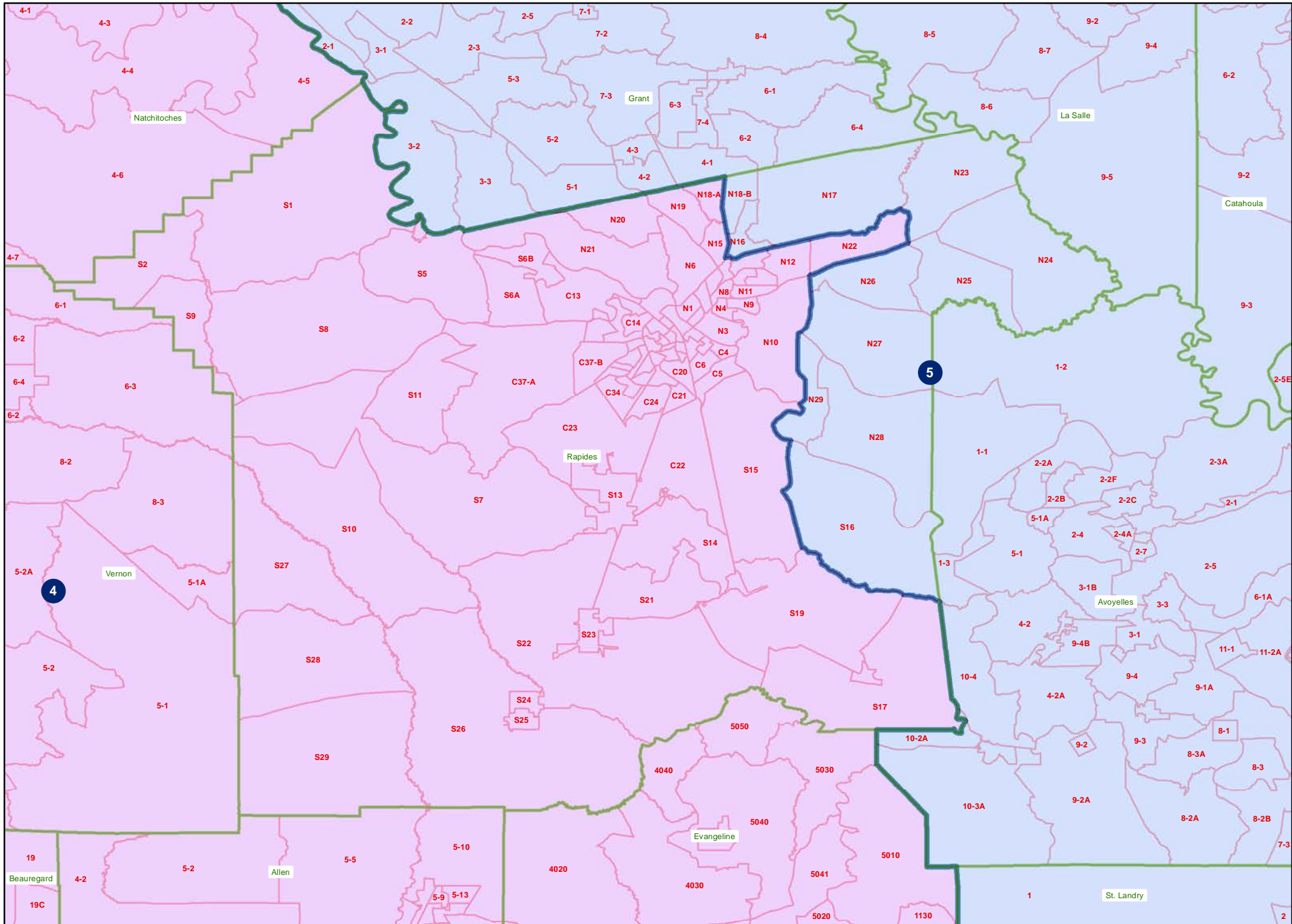
HLS 221ES-2 (Schexnayder), Original - Capital Region







HLS22IES-2 (Schexnayder) Original - Rapides



HLS 221ES-2 (Schexnayder) Original - Tangipahoa

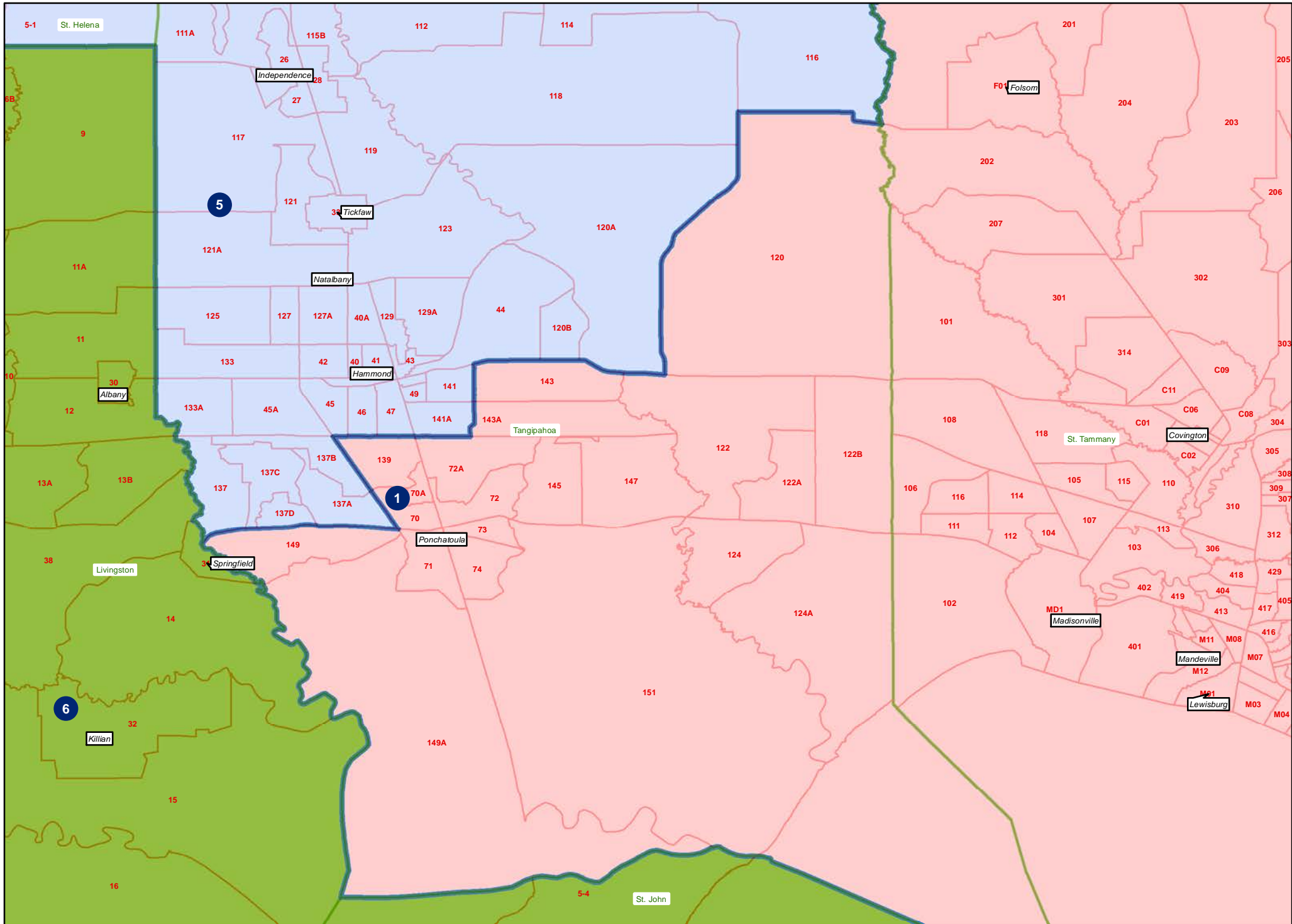


Exhibit F

Districts: 2020 Pop & VAP and 2022 VoteReg
District 1

Plan: Congress: Act 5 1ES 2022 (HB1)

	Total Population	Total White	Total Black	Total Asian	Total Other	Total Hispanic	VAP Total	VAP White	VAP Black	VAP Hispanic Total	Reg Total Dec 2022	Reg White Dec 2022	Reg Black Dec 2022	Reg Other Dec 2022	Reg Dem Total Dec 2022	Reg Rep Total Dec 2022	Reg Other Total Dec 2022
District 1																	
Jefferson	245,132	158,171	32,307	12,015	38,152	47,716	196,104	132,171	23,683	34,196	148,882	116,026	13,309	19,547	41,150	62,051	45,681
	100.000%	64.525%	13.179%	4.901%	15.564%	19.465%	100.000%	67.398%	12.077%	17.438%	75.920%	77.932%	8.939%	13.129%	27.639%	41.678%	30.683%
Lafourche	43,701	35,524	1,903	534	2,779	3,353	33,330	28,074	1,095	2,127	23,802	21,879	523	1,400	6,723	10,432	6,647
	100.000%	81.289%	4.355%	1.222%	6.359%	7.673%	100.000%	84.230%	3.285%	6.382%	71.413%	91.921%	2.197%	5.882%	28.246%	43.828%	27.926%
Orleans	48,050	38,141	3,973	1,929	3,438	5,984	39,613	31,740	3,348	5,070	32,369	27,334	1,595	3,440	12,653	9,482	10,234
	100.000%	79.378%	8.268%	4.015%	7.155%	12.454%	100.000%	80.125%	8.452%	12.799%	81.713%	84.445%	4.928%	10.627%	39.090%	29.293%	31.617%
Plaquemines	23,515	14,287	5,428	1,317	1,786	2,236	17,334	10,856	3,857	1,377	13,819	9,441	3,114	1,264	4,963	5,100	3,756
	100.000%	60.757%	23.083%	5.601%	7.595%	9.509%	100.000%	62.628%	22.251%	7.944%	79.722%	68.319%	22.534%	9.147%	35.914%	36.906%	27.180%
St. Bernard	43,764	24,497	12,309	1,381	4,630	6,010	31,775	18,992	7,944	4,028	25,676	18,118	5,578	1,980	10,098	6,790	8,788
	100.000%	55.975%	28.126%	3.156%	10.579%	13.733%	100.000%	59.770%	25.001%	12.677%	80.806%	70.564%	21.725%	7.711%	39.329%	26.445%	34.227%
St. Tammany	264,570	196,641	38,643	5,774	17,852	20,844	202,228	154,621	26,761	14,310	178,514	144,930	21,507	12,077	39,783	84,330	54,401
	100.000%	74.325%	14.606%	2.182%	6.748%	7.878%	100.000%	76.459%	13.233%	7.076%	88.274%	81.187%	12.048%	6.765%	22.286%	47.240%	30.474%
Tangipahoa	39,681	29,260	7,152	457	1,874	2,202	30,157	22,966	4,838	1,493	22,913	18,600	3,339	974	5,748	10,263	6,902
	100.000%	73.738%	18.024%	1.152%	4.723%	5.549%	100.000%	76.155%	16.043%	4.951%	75.979%	81.177%	14.573%	4.251%	25.086%	44.791%	30.123%
Terrebonne	67,855	41,957	14,123	1,008	4,221	5,084	51,018	33,541	9,579	3,210	35,396	25,979	6,304	3,113	10,271	14,510	10,615
	100.000%	61.833%	20.813%	1.486%	6.221%	7.492%	100.000%	65.743%	18.776%	6.292%	69.379%	73.395%	17.810%	8.795%	29.017%	40.993%	29.989%
District 1	776,268	538,478	115,838	24,415	74,732	93,429	601,559	432,961	81,105	65,811	481,371	382,307	55,269	43,795	131,389	202,958	147,024
	100.000%	69.368%	14.922%	3.145%	9.627%	12.036%	100.000%	71.973%	13.482%	10.940%	80.021%	79.420%	11.482%	9.098%	27.295%	42.162%	30.543%

Districts: 2020 Pop & VAP and 2022 VoteReg
District 2

Plan: Congress: Act 5 1ES 2022 (HB1)

	Total Population	Total White	Total Black	Total Asian	Total Other	Total Hispanic	VAP Total	VAP White	VAP Black	VAP Hispanic Total	Reg Total Dec 2022	Reg White Dec 2022	Reg Black Dec 2022	Reg Other Dec 2022	Reg Dem Total Dec 2022	Reg Rep Total Dec 2022	Reg Other Total Dec 2022
District 2																	
Ascension	20,892	5,625	13,842	140	1,115	1,416	15,426	4,672	9,766	949	12,963	3,856	8,595	512	8,256	1,905	2,802
	100.000%	26.924%	66.255%	0.670%	5.337%	6.778%	100.000%	30.287%	63.309%	6.152%	84.033%	29.746%	66.304%	3.950%	63.689%	14.696%	21.615%
Assumption	6,710	2,870	3,622	23	151	201	5,270	2,334	2,764	151	4,733	2,040	2,632	61	3,039	898	796
	100.000%	42.772%	53.979%	0.343%	2.250%	2.996%	100.000%	44.288%	52.448%	2.865%	89.810%	43.102%	55.610%	1.289%	64.209%	18.973%	16.818%
East Baton Rouge	94,325	5,624	85,793	483	2,056	2,758	70,960	5,094	63,632	2,008	57,704	2,842	53,147	1,715	43,145	1,852	12,707
	100.000%	5.962%	90.955%	0.512%	2.180%	2.924%	100.000%	7.179%	89.673%	2.830%	81.319%	4.925%	92.103%	2.972%	74.770%	3.209%	22.021%
Iberville	21,073	8,453	11,316	173	984	1,127	16,631	7,182	8,363	959	13,598	5,356	7,919	323	8,447	2,475	2,676
	100.000%	40.113%	53.699%	0.821%	4.669%	5.348%	100.000%	43.184%	50.286%	5.766%	81.763%	39.388%	58.237%	2.375%	62.119%	18.201%	19.679%
Jefferson	195,649	62,764	93,910	11,009	24,767	31,341	148,550	51,964	68,492	21,288	110,154	40,395	55,029	14,730	57,055	19,825	33,274
	100.000%	32.080%	47.999%	5.627%	12.659%	16.019%	100.000%	34.981%	46.107%	14.331%	74.153%	36.671%	49.956%	13.372%	51.796%	17.998%	30.207%
Orleans	335,947	88,321	214,996	10,927	18,606	25,033	266,583	78,512	162,720	18,086	221,102	64,074	137,549	19,479	150,110	15,026	55,966
	100.000%	26.290%	63.997%	3.253%	5.538%	7.451%	100.000%	29.451%	61.039%	6.784%	82.939%	28.979%	62.211%	8.810%	67.892%	6.796%	25.312%
St. Charles	34,943	21,021	11,091	501	1,720	2,224	26,288	16,352	7,957	1,465	22,744	14,752	6,889	1,103	8,840	7,982	5,922
	100.000%	60.158%	31.740%	1.434%	4.922%	6.365%	100.000%	62.203%	30.269%	5.573%	86.519%	64.861%	30.289%	4.850%	38.867%	35.095%	26.038%
St. James	20,192	9,973	9,762	60	315	343	15,505	7,883	7,297	237	14,732	7,182	7,335	215	9,053	3,226	2,453
	100.000%	49.391%	48.346%	0.297%	1.560%	1.699%	100.000%	50.842%	47.062%	1.529%	95.015%	48.751%	49.790%	1.459%	61.451%	21.898%	16.651%
St. John the Baptist	32,678	8,833	21,557	244	1,741	2,254	24,826	7,363	15,831	1,527	21,637	5,951	14,654	1,032	14,055	2,742	4,840
	100.000%	27.030%	65.968%	0.747%	5.328%	6.898%	100.000%	29.658%	63.768%	6.151%	87.155%	27.504%	67.727%	4.770%	64.958%	12.673%	22.369%
West Baton Rouge	13,908	5,716	7,347	213	484	531	10,164	4,372	5,196	371	8,429	3,681	4,566	180	4,579	1,880	1,968
	100.000%	41.099%	52.826%	1.531%	3.480%	3.818%	100.000%	43.015%	51.122%	3.650%	82.930%	43.671%	54.170%	2.135%	54.324%	22.304%	23.348%
District 2	776,317	219,200	473,236	23,773	51,939	67,228	600,203	185,728	352,018	47,041	487,796	150,129	298,315	39,350	306,579	57,811	123,404
	100.000%	28.236%	60.959%	3.062%	6.690%	8.660%	100.000%	30.944%	58.650%	7.838%	81.272%	30.777%	61.156%	8.067%	62.850%	11.851%	25.298%

Districts: 2020 Pop & VAP and 2022 VoteReg
District 3

Plan: Congress: Act 5 1ES 2022 (HB1)

	Total Population	Total White	Total Black	Total Asian	Total Other	Total Hispanic	VAP Total	VAP White	VAP Black	VAP Hispanic Total	Reg Total Dec 2022	Reg White Dec 2022	Reg Black Dec 2022	Reg Other Dec 2022	Reg Dem Total Dec 2022	Reg Rep Total Dec 2022	Reg Other Total Dec 2022
District 3																	
Acadia	57,576	44,480	10,864	238	1,421	1,641	42,943	34,071	7,383	1,026	37,412	30,357	6,331	724	12,899	15,577	8,936
	100.000%	77.254%	18.869%	0.413%	2.468%	2.850%	100.000%	79.340%	17.193%	2.389%	87.120%	81.142%	16.922%	1.935%	34.478%	41.636%	23.885%
Calcasieu	216,785	139,772	59,386	4,702	9,389	11,384	163,166	108,789	41,898	7,570	115,402	82,202	28,046	5,154	39,399	42,947	33,056
	100.000%	64.475%	27.394%	2.169%	4.331%	5.251%	100.000%	66.674%	25.678%	4.639%	70.727%	71.231%	24.303%	4.466%	34.141%	37.215%	28.644%
Cameron	5,617	5,232	125	30	155	197	4,358	4,100	79	130	4,552	4,381	88	83	1,261	2,086	1,205
	100.000%	93.146%	2.225%	0.534%	2.759%	3.507%	100.000%	94.080%	1.813%	2.983%	104.452%	96.243%	1.933%	1.823%	27.702%	45.826%	26.472%
Iberia	69,929	39,206	24,556	2,123	3,250	3,897	52,791	31,295	17,069	2,657	43,079	27,436	13,808	1,835	16,246	15,578	11,255
	100.000%	56.065%	35.116%	3.036%	4.648%	5.573%	100.000%	59.281%	32.333%	5.033%	81.603%	63.688%	32.053%	4.260%	37.712%	36.161%	26.126%
Jefferson Davis	32,250	25,066	5,837	183	692	734	24,039	19,121	4,006	489	19,954	16,339	3,129	486	6,535	7,879	5,540
	100.000%	77.724%	18.099%	0.567%	2.146%	2.276%	100.000%	79.542%	16.665%	2.034%	83.007%	81.883%	15.681%	2.436%	32.750%	39.486%	27.764%
Lafayette	241,753	153,363	65,136	6,454	13,590	15,983	183,875	121,608	45,917	10,829	153,648	108,799	36,314	8,535	47,429	62,030	44,189
	100.000%	63.438%	26.943%	2.670%	5.621%	6.611%	100.000%	66.136%	24.972%	5.889%	83.561%	70.811%	23.635%	5.555%	30.869%	40.371%	28.760%
St. Martin	50,399	31,974	15,908	590	1,422	1,635	38,250	25,187	11,282	1,113	33,480	22,593	10,096	791	13,570	11,841	8,069
	100.000%	63.442%	31.564%	1.171%	2.821%	3.244%	100.000%	65.848%	29.495%	2.910%	87.529%	67.482%	30.155%	2.363%	40.532%	35.367%	24.101%
St. Mary	44,607	24,545	15,198	489	2,857	3,298	34,054	19,719	11,013	2,177	27,177	16,650	9,260	1,267	10,663	9,039	7,475
	100.000%	55.025%	34.071%	1.096%	6.405%	7.393%	100.000%	57.905%	32.340%	6.393%	79.806%	61.265%	34.073%	4.662%	39.235%	33.260%	27.505%
Vermilion	57,359	44,477	8,810	1,447	2,002	2,296	43,012	34,363	5,787	1,496	36,713	30,463	4,962	1,288	12,196	14,642	9,875
	100.000%	77.541%	15.359%	2.523%	3.490%	4.003%	100.000%	79.892%	13.454%	3.478%	85.355%	82.976%	13.516%	3.508%	33.220%	39.882%	26.898%
District 3	776,275	508,115	205,820	16,256	34,778	41,065	586,488	398,253	144,434	27,487	471,417	339,220	112,034	20,163	160,198	181,619	129,600
	100.000%	65.456%	26.514%	2.094%	4.480%	5.290%	100.000%	67.905%	24.627%	4.687%	80.380%	71.958%	23.765%	4.277%	33.982%	38.526%	27.492%

Districts: 2020 Pop & VAP and 2022 VoteReg

District 4

Plan: Congress: Act 5 1ES 2022 (HB1)

Page 1 of 1

	Total Population	Total White	Total Black	Total Asian	Total Other	Total Hispanic	VAP Total	VAP White	VAP Black	VAP Hispanic Total	Reg Total Dec 2022	Reg White Dec 2022	Reg Black Dec 2022	Reg Other Dec 2022	Reg Dem Total Dec 2022	Reg Rep Total Dec 2022	Reg Other Total Dec 2022
District 4																	
Allen	22,750	16,327	4,490	246	740	1,893	17,510	12,751	3,275	1,755	11,972	9,324	2,134	514	4,465	4,729	2,778
	100.000%	71.767%	19.736%	1.081%	3.253%	8.321%	100.000%	72.821%	18.704%	10.023%	68.372%	77.882%	17.825%	4.293%	37.295%	39.501%	23.204%
Beauregard	36,549	29,529	4,649	402	917	1,271	27,489	22,304	3,495	828	22,335	18,828	2,329	1,178	5,058	10,588	6,689
	100.000%	80.793%	12.720%	1.100%	2.509%	3.478%	100.000%	81.138%	12.714%	3.012%	81.251%	84.298%	10.428%	5.274%	22.646%	47.405%	29.949%
Bienville	12,981	6,950	5,600	57	167	211	10,073	5,486	4,284	141	8,698	4,704	3,894	100	4,164	2,864	1,670
	100.000%	53.540%	43.140%	0.439%	1.286%	1.625%	100.000%	54.462%	42.530%	1.400%	86.350%	54.081%	44.769%	1.150%	47.873%	32.927%	19.200%
Bossier	128,746	81,052	32,551	3,492	8,378	10,237	95,876	62,931	22,440	6,619	68,849	50,216	14,562	4,071	17,592	32,265	18,992
	100.000%	62.955%	25.283%	2.712%	6.507%	7.951%	100.000%	65.638%	23.405%	6.904%	71.810%	72.936%	21.151%	5.913%	25.552%	46.863%	27.585%
Caddo	237,848	103,457	119,304	4,034	7,213	8,381	182,407	85,059	86,359	5,618	146,718	70,934	68,928	6,856	68,248	41,532	36,938
	100.000%	43.497%	50.160%	1.696%	3.033%	3.524%	100.000%	46.631%	47.344%	3.080%	80.434%	48.347%	46.980%	4.673%	46.516%	28.307%	25.176%
Claiborne	14,170	7,263	6,360	88	274	479	11,507	6,258	4,824	403	8,508	4,617	3,738	153	3,588	2,953	1,967
	100.000%	51.256%	44.884%	0.621%	1.934%	3.380%	100.000%	54.384%	41.922%	3.502%	73.938%	54.267%	43.935%	1.798%	42.172%	34.709%	23.119%
De Soto	26,812	15,284	9,973	117	698	762	20,440	11,909	7,425	495	18,708	11,304	6,813	591	7,511	6,954	4,243
	100.000%	57.004%	37.196%	0.436%	2.603%	2.842%	100.000%	58.263%	36.326%	2.422%	91.526%	60.423%	36.418%	3.159%	40.149%	37.171%	22.680%
Evangeline	32,350	21,354	9,235	241	1,240	1,336	24,408	16,460	6,483	1,111	20,777	14,516	5,898	363	9,266	7,239	4,272
	100.000%	66.009%	28.547%	0.745%	3.833%	4.130%	100.000%	67.437%	26.561%	4.552%	85.124%	69.866%	28.387%	1.747%	44.597%	34.841%	20.561%
Grant	7,473	5,598	1,563	28	110	108	5,801	4,451	1,133	61	4,843	3,810	910	123	1,574	1,986	1,283
	100.000%	74.910%	20.915%	0.375%	1.472%	1.445%	100.000%	76.728%	19.531%	1.052%	83.486%	78.670%	18.790%	2.540%	32.501%	41.008%	26.492%
Natchitoches	37,515	19,361	15,725	255	1,313	1,490	29,349	16,010	11,415	1,140	22,471	12,535	8,944	992	9,795	6,950	5,726
	100.000%	51.609%	41.917%	0.680%	3.500%	3.972%	100.000%	54.550%	38.894%	3.884%	76.565%	55.783%	39.802%	4.415%	43.590%	30.929%	25.482%
Red River	7,620	4,195	3,106	25	123	188	5,714	3,338	2,164	113	5,565	3,101	2,383	81	2,715	1,790	1,060
	100.000%	55.052%	40.761%	0.328%	1.614%	2.467%	100.000%	58.418%	37.872%	1.978%	97.392%	55.723%	42.821%	1.456%	48.787%	32.165%	19.048%
Sabine	22,155	15,036	3,861	94	441	710	17,064	12,054	2,655	502	13,846	10,503	1,967	1,376	4,206	6,374	3,266
	100.000%	67.867%	17.427%	0.424%	1.991%	3.205%	100.000%	70.640%	15.559%	2.942%	81.142%	75.856%	14.206%	9.938%	30.377%	46.035%	23.588%
St. Landry	82,540	43,611	35,836	499	1,958	2,178	61,811	34,209	25,497	1,374	53,717	29,660	22,675	1,382	26,485	15,158	12,074
	100.000%	52.836%	43.417%	0.605%	2.372%	2.639%	100.000%	55.345%	41.250%	2.223%	86.905%	55.215%	42.212%	2.573%	49.305%	28.218%	22.477%
Union	21,107	14,460	5,224	62	1,023	1,135	16,632	11,807	3,861	709	15,032	10,970	3,599	463	4,836	6,790	3,406
	100.000%	68.508%	24.750%	0.294%	4.847%	5.377%	100.000%	70.990%	23.214%	4.263%	90.380%	72.978%	23.942%	3.080%	32.171%	45.170%	22.658%
Vernon	48,750	35,087	7,611	1,442	3,010	4,175	36,261	26,765	5,133	2,740	23,573	18,866	2,883	1,824	5,925	10,528	7,120
	100.000%	71.973%	15.612%	2.958%	6.174%	8.564%	100.000%	73.812%	14.156%	7.556%	65.009%	80.032%	12.230%	7.738%	25.135%	44.661%	30.204%
Webster	36,967	22,735	12,679	208	658	688	28,753	18,144	9,464	434	22,344	14,698	7,188	458	8,397	8,550	5,397
	100.000%	61.501%	34.298%	0.563%	1.780%	1.861%	100.000%	63.103%	32.915%	1.509%	77.710%	65.781%	32.170%	2.050%	37.581%	38.265%	24.154%
District 4	776,333	441,299	277,767	11,290	28,263	35,242	591,095	349,936	199,907	24,043	467,956	288,586	158,845	20,525	183,825	167,250	116,881
	100.000%	56.844%	35.779%	1.454%	3.641%	4.540%	100.000%	59.201%	33.820%	4.068%	79.168%	61.669%	33.944%	4.386%	39.283%	35.741%	24.977%

Districts: 2020 Pop & VAP and 2022 VoteReg

District 5

Plan: Congress: Act 5 1ES 2022 (HB1)

Page 1 of 2

	Total Population	Total White	Total Black	Total Asian	Total Other	Total Hispanic	VAP Total	VAP White	VAP Black	VAP Hispanic Total	Reg Total Dec 2022	Reg White Dec 2022	Reg Black Dec 2022	Reg Other Dec 2022	Reg Dem Total Dec 2022	Reg Rep Total Dec 2022	Reg Other Total Dec 2022
District 5																	
Avoyelles	39,693	25,625	11,678	434	1,189	1,485	30,578	20,269	8,311	1,257	22,741	16,019	6,130	592	10,257	7,122	5,362
	100.000%	64.558%	29.421%	1.093%	2.995%	3.741%	100.000%	66.286%	27.180%	4.111%	74.370%	70.441%	26.956%	2.603%	45.104%	31.318%	23.579%
Caldwell	9,645	7,646	1,632	51	166	221	7,478	5,969	1,224	163	5,899	5,024	784	91	1,680	2,822	1,397
	100.000%	79.274%	16.921%	0.529%	1.721%	2.291%	100.000%	79.821%	16.368%	2.180%	78.885%	85.167%	13.290%	1.543%	28.479%	47.839%	23.682%
Catahoula	8,906	5,776	2,395	46	570	614	6,951	4,557	1,736	558	6,332	4,523	1,749	60	2,533	2,433	1,366
	100.000%	64.855%	26.892%	0.517%	6.400%	6.894%	100.000%	65.559%	24.975%	8.028%	91.095%	71.431%	27.622%	0.948%	40.003%	38.424%	21.573%
Concordia	18,687	10,275	7,725	122	332	459	14,217	8,108	5,613	310	11,766	7,097	4,475	194	5,195	3,989	2,582
	100.000%	54.985%	41.339%	0.653%	1.777%	2.456%	100.000%	57.030%	39.481%	2.180%	82.760%	60.318%	38.033%	1.649%	44.153%	33.903%	21.945%
East Carroll	7,459	2,054	5,272	29	61	115	5,901	1,773	4,043	80	4,688	1,277	3,367	44	3,057	769	862
	100.000%	27.537%	70.680%	0.389%	0.818%	1.542%	100.000%	30.046%	68.514%	1.356%	79.444%	27.240%	71.822%	0.939%	65.209%	16.404%	18.387%
East Feliciana	19,539	11,516	7,341	91	329	391	16,183	9,740	5,918	317	13,457	7,868	5,142	447	5,888	4,573	2,996
	100.000%	58.939%	37.571%	0.466%	1.684%	2.001%	100.000%	60.187%	36.569%	1.959%	83.155%	58.468%	38.211%	3.322%	43.754%	33.982%	22.264%
Franklin	19,774	12,492	6,802	70	205	276	15,028	9,901	4,779	183	12,973	8,846	4,017	110	4,887	5,421	2,665
	100.000%	63.174%	34.399%	0.354%	1.037%	1.396%	100.000%	65.884%	31.801%	1.218%	86.326%	68.188%	30.964%	0.848%	37.671%	41.787%	20.543%
Grant	14,696	12,111	1,772	105	238	1,225	11,726	9,513	1,584	1,118	7,740	7,267	249	224	1,463	4,100	2,177
	100.000%	82.410%	12.058%	0.714%	1.619%	8.336%	100.000%	81.127%	13.508%	9.534%	66.007%	93.889%	3.217%	2.894%	18.902%	52.972%	28.127%
Jackson	15,031	9,967	4,166	175	468	468	11,783	7,967	3,125	372	9,436	6,621	2,620	195	3,384	4,029	2,023
	100.000%	66.310%	27.716%	1.164%	3.114%	3.114%	100.000%	67.614%	26.521%	3.157%	80.081%	70.167%	27.766%	2.067%	35.863%	42.698%	21.439%
La Salle	14,791	11,348	1,422	283	1,366	1,402	11,563	8,636	1,065	1,325	8,630	7,849	615	166	1,948	4,764	1,918
	100.000%	76.722%	9.614%	1.913%	9.235%	9.479%	100.000%	74.687%	9.210%	11.459%	74.635%	90.950%	7.126%	1.924%	22.572%	55.203%	22.225%
Lincoln	48,396	26,034	19,364	892	1,444	1,754	38,655	21,306	15,119	1,187	25,135	15,495	8,694	946	9,117	9,546	6,472
	100.000%	53.794%	40.012%	1.843%	2.984%	3.624%	100.000%	55.118%	39.113%	3.071%	65.024%	61.647%	34.589%	3.764%	36.272%	37.979%	25.749%
Madison	10,017	3,475	6,363	20	100	204	7,435	2,906	4,391	149	7,182	2,430	4,642	110	4,082	1,503	1,597
	100.000%	34.691%	63.522%	0.200%	0.998%	2.037%	100.000%	39.085%	59.059%	2.004%	96.597%	33.835%	64.634%	1.532%	56.837%	20.927%	22.236%
Morehouse	25,629	12,281	12,484	160	334	381	20,062	10,095	9,300	292	16,498	8,252	7,965	281	7,650	5,186	3,662
	100.000%	47.918%	48.710%	0.624%	1.303%	1.487%	100.000%	50.319%	46.356%	1.455%	82.235%	50.018%	48.279%	1.703%	46.369%	31.434%	22.197%
Ouachita	160,368	88,545	61,217	2,788	5,157	5,658	120,200	69,974	42,290	3,946	98,322	59,819	34,942	3,561	35,841	37,473	25,008
	100.000%	55.214%	38.173%	1.739%	3.216%	3.528%	100.000%	58.215%	35.183%	3.283%	81.799%	60.840%	35.538%	3.622%	36.453%	38.113%	25.435%
Pointe Coupee	20,758	12,395	7,504	107	593	625	16,250	10,108	5,502	429	14,576	9,274	5,068	234	7,267	4,112	3,197
	100.000%	59.712%	36.150%	0.515%	2.857%	3.011%	100.000%	62.203%	33.858%	2.640%	89.698%	63.625%	34.769%	1.605%	49.856%	28.211%	21.933%
Rapides	130,023	77,510	42,592	2,428	4,391	5,090	98,792	61,373	30,205	3,442	78,303	51,757	23,005	3,541	28,048	29,662	20,593
	100.000%	59.613%	32.757%	1.867%	3.377%	3.915%	100.000%	62.123%	30.574%	3.484%	79.260%	66.098%	29.379%	4.522%	35.820%	37.881%	26.299%
Richland	20,043	11,785	7,603	83	314	400	15,383	9,338	5,546	293	13,597	8,420	4,935	242	5,083	5,301	3,213
	100.000%	58.799%	37.933%	0.414%	1.567%	1.996%	100.000%	60.703%	36.053%	1.905%	88.390%	61.925%	36.295%	1.780%	37.383%	38.987%	23.630%

Districts: 2020 Pop & VAP and 2022 VoteReg
District 5

Plan: Congress: Act 5 1ES 2022 (HB1)

	Total Population	Total White	Total Black	Total Asian	Total Other	Total Hispanic	VAP Total	VAP White	VAP Black	VAP Hispanic Total	Reg Total Dec 2022	Reg White Dec 2022	Reg Black Dec 2022	Reg Other Dec 2022	Reg Dem Total Dec 2022	Reg Rep Total Dec 2022	Reg Other Total Dec 2022
District 5																	
St. Helena	10,920	4,527	6,031	39	189	216	8,463	3,805	4,371	149	8,285	3,614	4,534	137	4,976	1,867	1,442
	100.000%	41.456%	55.229%	0.357%	1.731%	1.978%	100.000%	44.960%	51.648%	1.761%	97.897%	43.621%	54.725%	1.654%	60.060%	22.535%	17.405%
Tangipahoa	93,476	52,076	34,727	1,017	4,140	5,040	71,334	42,239	24,379	3,347	50,815	32,778	16,203	1,834	19,650	17,410	13,755
	100.000%	55.711%	37.151%	1.088%	4.429%	5.392%	100.000%	59.213%	34.176%	4.692%	71.235%	64.505%	31.886%	3.609%	38.670%	34.262%	27.069%
Tensas	4,147	1,744	2,312	23	42	67	3,235	1,446	1,728	46	3,434	1,492	1,906	36	2,049	841	544
	100.000%	42.054%	55.751%	0.555%	1.013%	1.616%	100.000%	44.699%	53.416%	1.422%	106.151%	43.448%	55.504%	1.048%	59.668%	24.490%	15.842%
Washington	45,463	29,943	13,434	216	1,134	1,410	34,951	23,743	9,732	901	27,615	18,838	8,104	673	11,078	9,737	6,800
	100.000%	65.862%	29.549%	0.475%	2.494%	3.101%	100.000%	67.932%	27.845%	2.578%	79.011%	68.217%	29.346%	2.437%	40.116%	35.260%	24.624%
West Carroll	9,751	7,894	1,425	27	225	325	7,532	6,223	1,010	192	6,968	5,848	1,030	90	1,891	3,408	1,669
	100.000%	80.956%	14.614%	0.277%	2.307%	3.333%	100.000%	82.621%	13.409%	2.549%	92.512%	83.927%	14.782%	1.292%	27.138%	48.909%	23.952%
West Feliciana	15,310	10,883	3,740	89	373	651	12,783	9,283	2,951	572	7,408	5,101	2,168	139	2,797	2,903	1,708
	100.000%	71.084%	24.428%	0.581%	2.436%	4.252%	100.000%	72.620%	23.085%	4.475%	57.952%	68.858%	29.266%	1.876%	37.756%	39.187%	23.056%
Winn	13,755	8,594	3,727	210	961	1,023	10,906	6,932	2,695	941	8,260	5,892	2,239	129	2,993	3,071	2,196
	100.000%	62.479%	27.096%	1.527%	6.987%	7.437%	100.000%	63.561%	24.711%	8.628%	75.738%	71.332%	27.107%	1.562%	36.235%	37.179%	26.586%
District 5	776,277	456,496	272,728	9,505	24,321	29,500	597,389	365,204	196,617	21,569	470,060	301,401	154,583	14,076	182,814	172,042	115,204
	100.000%	58.806%	35.133%	1.224%	3.133%	3.800%	100.000%	61.133%	32.913%	3.611%	78.686%	64.120%	32.886%	2.995%	38.892%	36.600%	24.508%


Districts: 2020 Pop & VAP and 2022 VoteReg
District 6

Plan: Congress: Act 5 1ES 2022 (HB1)

	Total Population	Total White	Total Black	Total Asian	Total Other	Total Hispanic	VAP Total	VAP White	VAP Black	VAP Hispanic Total	Reg Total Dec 2022	Reg White Dec 2022	Reg Black Dec 2022	Reg Other Dec 2022	Reg Dem Total Dec 2022	Reg Rep Total Dec 2022	Reg Other Total Dec 2022
District 6																	
Ascension	105,608	75,516	18,374	2,160	7,724	8,967	76,531	56,464	12,373	5,712	66,838	52,717	10,292	3,829	17,853	29,559	19,426
	100.000%	71.506%	17.398%	2.045%	7.314%	8.491%	100.000%	73.779%	16.167%	7.464%	87.335%	78.873%	15.398%	5.729%	26.711%	44.225%	29.064%
Assumption	14,329	10,852	2,598	73	592	713	11,346	8,811	1,943	480	9,211	7,336	1,715	160	4,110	3,052	2,049
	100.000%	75.735%	18.131%	0.509%	4.131%	4.976%	100.000%	77.657%	17.125%	4.231%	81.183%	79.644%	18.619%	1.737%	44.621%	33.134%	22.245%
East Baton Rouge	362,456	190,445	127,605	15,942	24,106	27,793	284,652	158,787	93,158	19,531	218,847	133,533	70,393	14,921	85,903	74,254	58,690
	100.000%	52.543%	35.206%	4.398%	6.651%	7.668%	100.000%	55.783%	32.727%	6.861%	76.882%	61.017%	32.165%	6.818%	39.253%	33.930%	26.818%
Iberville	9,168	6,380	2,414	29	218	291	7,455	5,280	1,869	228	6,825	4,775	1,938	112	3,457	1,955	1,413
	100.000%	69.590%	26.331%	0.316%	2.378%	3.174%	100.000%	70.825%	25.070%	3.058%	91.549%	69.963%	28.396%	1.641%	50.652%	28.645%	20.703%
Lafourche	53,856	36,186	13,952	491	1,964	2,319	41,289	28,764	9,982	1,616	31,215	24,206	5,919	1,090	10,148	12,591	8,476
	100.000%	67.190%	25.906%	0.912%	3.647%	4.306%	100.000%	69.665%	24.176%	3.914%	75.601%	77.546%	18.962%	3.492%	32.510%	40.336%	27.154%
Livingston	142,282	116,855	12,658	1,697	7,961	8,791	105,141	88,432	8,136	5,390	83,614	74,917	5,601	3,096	16,700	42,605	24,309
	100.000%	82.129%	8.896%	1.193%	5.595%	6.179%	100.000%	84.108%	7.738%	5.126%	79.526%	89.599%	6.699%	3.703%	19.973%	50.954%	29.073%
St. Charles	17,606	12,529	2,837	336	1,589	1,917	13,253	9,802	1,933	1,272	11,551	9,133	1,619	799	3,135	5,107	3,309
	100.000%	71.163%	16.114%	1.908%	9.025%	10.888%	100.000%	73.961%	14.585%	9.598%	87.158%	79.067%	14.016%	6.917%	27.141%	44.213%	28.647%
St. John the Baptist	9,799	5,044	3,639	159	795	1,037	7,677	4,259	2,606	683	6,281	3,738	2,125	418	2,762	1,812	1,707
	100.000%	51.475%	37.136%	1.623%	8.113%	10.583%	100.000%	55.477%	33.946%	8.897%	81.816%	59.513%	33.832%	6.655%	43.974%	28.849%	27.177%
St. Martin	1,368	1,285	13	7	29	44	1,154	1,091	11	31	921	908	1	12	238	454	229
	100.000%	93.933%	0.950%	0.512%	2.120%	3.216%	100.000%	94.541%	0.953%	2.686%	79.809%	98.588%	0.109%	1.303%	25.841%	49.294%	24.864%
St. Mary	4,799	2,404	793	346	1,104	1,226	3,467	1,875	507	777	2,224	1,531	364	329	602	820	802
	100.000%	50.094%	16.524%	7.210%	23.005%	25.547%	100.000%	54.081%	14.624%	22.411%	64.148%	68.840%	16.367%	14.793%	27.068%	36.871%	36.061%
Terrebonne	41,725	27,977	9,024	735	1,898	2,274	31,487	22,090	6,217	1,491	23,035	17,425	4,207	1,403	6,302	10,009	6,724
	100.000%	67.051%	21.627%	1.762%	4.549%	5.450%	100.000%	70.156%	19.745%	4.735%	73.157%	75.646%	18.264%	6.091%	27.358%	43.451%	29.190%
West Baton Rouge	13,291	8,591	3,823	74	625	713	10,362	6,774	2,953	500	8,353	6,003	2,186	166	3,301	2,993	2,061
	100.000%	64.638%	28.764%	0.557%	4.702%	5.365%	100.000%	65.373%	28.498%	4.825%	80.612%	71.866%	26.170%	1.987%	39.519%	35.831%	24.674%
District 6	776,287	494,064	197,730	22,049	48,605	56,085	593,814	392,429	141,688	37,711	468,915	336,222	106,360	26,335	154,511	185,211	129,195
	100.000%	63.645%	25.471%	2.840%	6.261%	7.225%	100.000%	66.086%	23.861%	6.351%	78.967%	71.702%	22.682%	5.616%	32.951%	39.498%	27.552%

Exhibit G

HISPANIC OR LATINO, AND NOT HISPANIC OR LATINO BY RACE FOR THE POPULATION 18 YEARS AND OVER



Note: This is a modified view of the original table produced by the U.S. Census Bureau. This download or printed version may have missing information from the original table.

Label	Louisiana
▼ Total:	3,570,548
Hispanic or Latino	223,662
▼ Not Hispanic or Latino:	3,346,886
▼ Population of one race:	3,248,981
White alone	2,082,110
Black or African American alone	1,066,511
American Indian and Alaska Native alone	19,531
Asian alone	67,983
Native Hawaiian and Other Pacific Islander alone	1,322
Some Other Race alone	11,524
▼ Population of two or more races:	97,905
▼ Population of two races:	91,451
White; Black or African American	18,172
White; American Indian and Alaska Native	34,949
White; Asian	8,985
White; Native Hawaiian and Other Pacific Islander	730
White; Some Other Race	16,982
Black or African American; American Indian and Alaska Native	4,858
Black or African American; Asian	1,215
Black or African American; Native Hawaiian and Other Pacific Islander	226
Black or African American; Some Other Race	4,426
American Indian and Alaska Native; Asian	174
American Indian and Alaska Native; Native Hawaiian and Other Pacific Islander	42
American Indian and Alaska Native; Some Other Race	149
Asian; Native Hawaiian and Other Pacific Islander	351
Asian; Some Other Race	161
Native Hawaiian and Other Pacific Islander; Some Other Race	31
▼ Population of three races:	5,646
White; Black or African American; American Indian and Alaska Native	2,752

Table Notes

HISPANIC OR LATINO, AND NOT HISPANIC OR LATINO BY RACE FOR THE POPULATION 18 YEARS AND OVER

Survey/Program: Decennial Census

Universe: Total population 18 years and over

Year: 2020

Table ID: P11

Note: For information on data collection, confidentiality protection, nonsampling error, subject definitions, and guidance on using the data, visit the 2020 Census 118th Congressional District Summary File (CD118) Technical Documentation webpage.

To protect respondent confidentiality, data have undergone disclosure avoidance methods which add "statistical noise" - small, random additions or subtractions - to the data so that no one can reliably link the published data to a specific person or household. The Census Bureau encourages data users to aggregate small populations and geographies to improve accuracy and diminish implausible results.

Source: U.S. Census Bureau, 2020 Census 118th Congressional District Summary File (CD118)

Exhibit H

UNITED STATES DISTRICT COURT FOR THE
MIDDLE DISTRICT OF LOUISIANA

PRESS ROBINSON., *et al.*

Plaintiffs,

v.

KYLE ARDOIN, IN HIS OFFICIAL
CAPACITY AS LOUISIANA
SECRETARY OF STATE, *et al*

Defendant and Intervenor-
Defendants,

AND

EDWARD GALMON, SR., *et al.*

Plaintiffs,

v.

KYLE ARDOIN, IN HIS OFFICIAL
CAPACITY AS LOUISIANA
SECRETARY OF STATE, *et al.*

Defendant and Intervenor-
Defendants,

Case No.: 3:22-cv-00211-SDD-SDJ

(c/w)

Case No.: 3:22-cv-00214-SDD-SDJ

**INTERVENOR-DEFENDANT THE STATE OF LOUISIANA’S COMBINED
OPPOSITION TO PLAINTIFFS’ MOTIONS FOR PRELIMINARY
INJUNCTION**

Intervenor-Defendant the State of Louisiana, by and through Jeff Landry, the Attorney general of Louisiana (the “State”), files this Combined Response in Opposition to Plaintiffs’ Motions for Preliminary Injunction.¹

¹ The State will refer to Plaintiffs in the following ways: if one set of Plaintiffs only, then “*Galmon*” or “*Robinson*” Plaintiffs; together it will be “Plaintiffs.” Any reference to the pre-consolidation dockets will reference the specific case name with the corresponding ECF number.

INTRODUCTION

The legislative process is a machine with many moving parts. The passage of a law is not something that happens in a few weeks. Needless to say, there is give and take from both sides of the aisle as a bill passes through various committees, both legislative chambers, and the executive branch. This elaborate political process is how the Louisiana State Legislature passed HB1, the bill that determined the boundaries for Louisiana's six congressional districts. However, despite new elections being just around the corner, Plaintiffs ask this Court to override the months-long deliberative legislative process and require that new congressional boundaries be drawn. Instead of months of bicameral hearings and careful deliberation by the elected representatives of the people, Plaintiffs want this matter to be decided by a single judge in a matter of weeks.

A rushed preliminary injunction process should not replace the deliberative legislative process. That is especially true here where the facts will show just how tenuous Plaintiffs' factual and legal arguments are. This case should play out in the same deliberative and careful process as the passage of a bill—both sides should have adequate time to prepare and be heard, and witnesses and experts should be questioned after both sides have had adequate time to prepare. If the Court rushes through a new congressional map via a preliminary injunction the primary losers will be the people of Louisiana. After all, laws are established by the will of the people. This Court should deny Plaintiffs' Motions for Preliminary Injunction and allow the legal process to play out in due course.

ARGUMENT

To obtain a preliminary injunction, Plaintiffs must show: (1) a substantial likelihood of success on the merits, (2) a substantial threat that Plaintiffs will suffer irreparable injury in the absence of an injunction, (3) that Plaintiffs' threatened injury outweighs the threatened harm to the defendant, and (4) that granting the preliminary injunction is not against the public interest. *PCI Transp. Inc. v. Fort Worth & W.R.R. Co.*, 418 F.3d 535, 545 (5th Cir. 2005). The Fifth Circuit and the Supreme Court have "cautioned repeatedly that a preliminary injunction is an extraordinary remedy which should not be granted unless the party seeking it has 'clearly carried the burden of persuasion' on all four requirements." *Id.* (quoting *Lake Charles Diesel, Inc. v. General Motors Corp.*, 328 F.3d 192, 195 (5th Cir. 2003)); *Nken v. Holder*, 556 U.S. 418, 428 (2009) (calling an injunction an "extraordinary remedy." (quoting *Weinberger v. Romero-Barcelo*, 456 U.S. 305, 312 (1982)). Plaintiffs have failed to carry their burden of meeting "all four requirements" for a preliminary injunction here. *Id.*

Further, it must be noted that "the purpose of [a preliminary injunction] is *not* to conclusively determine the rights of the parties." *Trump v. Int'l Refugee Assistance Project*, 137 S. Ct. 2080, 2087 (2017). What's more, "mandatory injunctive relief, which goes well beyond simply maintaining the status quo *pendente lite*, is particularly disfavored, and should not be issued unless the facts and the law *clearly* favor the moving party." *Martinez v. Mathews*, 544 F.2d 1233, 1243 (5th Cir. 1976); *see also Miami Beach Fed. Sav. & Loan Assoc. v. Callander*, 256 F.2d 410, 415 (5th

Cir. 1958) (“A mandatory injunction, especially at the preliminary stage of proceedings, should not be granted except in rare instances in which the facts and law are clearly in favor of the moving party.”); *Justin Industries, Inc. v. Choctaw Secur., L.P.*, 920 F.2d 262, 268 (5th Cir. 1990) (per curiam) (The party “seeking a mandatory injunction . . . bears the burden of showing *clear entitlement* to the relief under the facts and the law.” (emphasis added)).

I. Plaintiffs Are Unlikely Succeed on the Merits of their Voting Rights Act Claims.

Louisiana is vested with the authority, under the Elections Clause, to determine the “Times, Places and Manner of holding Elections for . . . Representatives.” U.S. Const. art. I, § 4, cl. 1. To that end, “reapportionment is primarily a matter for legislative consideration and determination.” *White v. Weiser*, 412 U.S. 783, 794 (1973). In order to be successful on the merits of their Voting Rights Act claims, Plaintiffs must establish that the “political process leading to the nomination or election in” Louisiana is “not equally open to participation by members” of a minority group “on account of race.” 52 U.S.C. § 10301(a) and (b). To that end, under the current understanding of claims under Section 2, Plaintiffs must meet the standard announced by *Thornburg v. Gingles* and its progeny.² 478 U.S. 30 (1986). The U.S. Supreme Court has signaled, however, that it will be reviewing vote dilution claims under Section 2 and the *Gingles* standard in the coming term in. *See*

² In the next term, the Supreme Court will hear a case on vote dilution claims under the Voting Rights Act. *Merrill, et al. v. Milligan, et al.*, No. 21-1086 (Mar. 21, 2022) (granting motion to amend the question presented to “Whether the State of Alabama’s 2021 redistricting plan for its seven seats in the United States House of Representatives violated section 2 of the Voting Rights Act, 52 U. S. C. §10301.”).

Merrill v. Milligan, 142 S. Ct. 879 (Feb. 7, 2022) (granting stay of a find of vote dilution under Section 2 and treating stay motion as a jurisdictional statement); *Merrill, et al. v. Milligan, et al.*, No. 21-1086 (2022) (consolidated with *Merrill, et al. v. Caster, et al.*, No. 21-1087 (2022)).

Assuming for now that *Gingles* controls, it requires that each of the following three preconditions to be met for any claim of vote dilution in districting to succeed: (1) “the minority group must be able to demonstrate that it is sufficiently large and geographically compact to constitute a majority in a single-member district”; (2) “the minority group must be able to show that it is politically cohesive”; and (3) “the minority must be able to demonstrate that the white majority votes sufficiently as a bloc to enable it . . . usually to defeat the minority’s preferred candidate.” *Gingles*, 478 U.S. at 50-51. Failure to establish all three of the *Gingles* preconditions dooms a claim under Section 2. *Clark v. Calhoun County*, 21 F.3d 92, 94 (5th Cir. 1994). Once each of the three preconditions are met, Plaintiffs must then show, “under the totality of the circumstances,” they do not possess the same opportunities to participate in the political process and elect representatives of their choice” as set forth in the so-called senate factors that accompanied the passage of Section 2. *League of United Latin Am. Citizens, Council No. 4434 v. Clements*, 999 F.2d 831, 849 (5th Cir. 1993) (hereinafter *LULAC, Council*); see also *id.* at 849 n.22 (listing the senate factors).

Plaintiffs here cannot meet at least two of the three preconditions, or, at the very least, they are not “substantially likely” to succeed on the merits of their claims

as to the first and third *Gingles* preconditions. As such, the Court should not grant a preliminary injunction.

A. No sufficiently numerous and geographically compact second majority-minority district can be drawn in Louisiana.

In order to prevail on their argument that a second majority-Black congressional district is required under Section 2 of the VRA, under the first *Gingles* precondition, Plaintiffs must show that it is possible to “creat[e] more than the existing number of reasonably compact districts with a sufficiently large minority population to elect candidates of its choice.” *LULAC v. Perry*, 548 U.S. 399, 430 (2006) (plurality opinion). Under *Bartlett v. Strickland*, the districts must contain a majority of minority citizens of voting age population. 556 U.S. 1, 19-20 (2009). Here, despite Plaintiffs’ emphatic statements to the contrary, Plaintiffs do not meet the required burden under a reasonable understanding of census race categories.

Through statistical manipulation, Plaintiffs’ experts claim their illustrative plans showing two majority-minority congressional districts with Black voting age populations over (“BVAP”) 50%, appear to have met the + 50% BVAP burden. In these illustrative plans, their proposed districts are over 50% BVAP by a razor’s edge. *Robinson* Plaintiffs’ expert BVAP percentages are as follows: 50.16%, 50.04%, 50.65%, 50.04%, 50.16%, and 51.63%. ECF No. 43 at 24-48. *Galmon* Plaintiffs’ expert BVAP percentages are 50.96% and 52.05%. ECF No. 41-2 at 23. Plaintiffs’ experts

state that they used “Any Part Black” to define the term “Black”. ECF No. 43 at 6; and ECF No. 41-2 at 11.³

Why would Plaintiffs’ experts use “Any Part Black” when forming their illustrative maps as opposed to “DOJ Black”? The answer is simple: if they used the “DOJ Black” then the BVAP numbers do not rise above 50%, which is required to justify the creation of two majority-minority congressional districts. For example, when looking at the three Cooper illustrative maps and using “DOJ Black” as the racial metric, the BVAP percentages are as follows: 48.41%, 49.22%, 48.92%, 49.25%, 48.41%, and 50.81%. Expert Report of Thomas Bryan (attached hereto as “Exhibit A”) at 19-21. The only “DOJ Black” BVAP number above 50% was in CD5 in “Illustrative 3” at 50.81% where the “DOJ Black” BVAP in CD2 was at 48.41%—well below any required metric and proving that drawing two legally sufficient “DOJ Black” BVAP districts is not possible. *Id.* The *Galmon’s* illustrative map possesses the same insufficiencies as *Robinson’s* “Illustrative 3” map with “DOJ Black” percentages at 49.39% and 51.25%—again, showing that you cannot create two legally sufficient BVAP congressional districts. *Id.* at 19.⁴

³ “Any Part Black” is a broader census category that includes anyone that is “Black”, as well as “Black” combined with any other race. “DOJ Black” is a narrower the category that includes those who are “Black” and those who are “Black and White”. See *Pope v. Cty. of Albany*, No., 2014 U.S. Dist. LEXIS 10023, at *7-8 n.3 (N.D.N.Y. 2014). As Tom Bryan notes in his report, “any part” Black may include a person who had one Black grandparent. Or this may include a citizen who is Black and Hispanic and whose family might have immigrated from Haiti, and whose family may speak French at home. See Ex. A at ¶¶ 21-26.

⁴ While using “Any Part Black” to define “Black”, Plaintiffs fail to use the analogous racially expansive category to define “White”. Therefore, if someone were to identify as Black and Hispanic, they would be included in Plaintiffs’ “Black” number, but if someone were to identify as White and Hispanic, they would not be included in Plaintiffs’ “White” number. See ECF No. 41-2 at 29.

To get to even those bare minimum totals, Plaintiffs had to ignore any conception of communities of interest. “All four plans are based on the presumption that African American Louisiana residents all share the same interest because of their race, regardless of where they geographically reside.” Expert Report of Michael Hefner at 14 (attached hereto as “Exhibit C”). While the enacted HB1 plan generally keeps communities of interest intact, “the Plaintiffs’ plans do not.” Ex. C at 22. “The fact that so many communities of interest were either divided among the Congressional districts or paired with unlikely and dissimilar larger cities begs the question of whether the distribution of African Americans are truly compact enough to create a second majority-minority Congressional district.” *Id.*

Though not lawyers, Plaintiffs’ experts cite to a dicta footnote in *Georgia v. Ashcroft*, 539 U.S. 461 (2003), as justification for their use of “Any Part Black” as opposed to “DOJ Black”. See ECF No. 41-2 at 11; ECF No. 43 at 6. However, a proper understanding of context surrounding *Georgia v. Ashcroft* will show that Plaintiffs’ non-lawyer experts’ opinions are misguided. In 2003, when *Georgia v. Ashcroft* was decided, the Secretary of State for Georgia did not have a race category that corresponded with “DOJ Black” when classifying race for the purposes of map drawing. See *Georgia*, 539 U.S. at 473 n.1. As such, when drawing proposed maps, Georgia was permitted to use “Any Part Black” because it corresponded better with the racial definitions in Georgia’s voter data. *Id.* The fact the United States Supreme Court felt it needed to add a footnote to explain why it was allowing the use of “Any Part Black” as opposed to “DOJ Black” only shows how big of an exception this was.

With Louisiana, the *Georgia v. Ashcroft* exception is not applicable because Louisiana, when voluntarily providing race information, only allows voters to register as White, Black, Asian, Hispanic, American Indian, or Other.⁵ See La. R.S. 18:104(B) (providing race information is optional). Long story short: because Georgia used racial categories that were similar to “Any Part Black” when drawing the maps at issue in *Georgia v. Ashcroft*, it made sense to use a similar racial metric when comparing proposed maps—however, this distinction does not create a reason to stray from “DOJ Black” in Louisiana. The dicta footnote in *Georgia v. Ashcroft* does not call for a *one size fits all* approach, but allows for the use of racial classifications that correspond most directly with the racial data linked to voter files in a particular state.

Often, courts have examined the question of whether a map drawer should use “DOJ Black” or “Any Part Black” contain +50% BVAP under either measure, meaning it was unnecessary for the court to make a legal determination to that regard. See *Pope v. Cty. of Albany*, 687 F.3d 565, 577 n.11 (2d Cir. 2012) (“Because plaintiffs satisfy the first *Gingles* factor for DOJ Non-Hispanic Blacks, we need not here consider whether the relevant minority group might more appropriately be identified as “Any Part Black,” for which the minority VAP percentages are even higher.”). However, here, the specific mix of census responses used to meet the *Bartlett* numerosity test matters because Plaintiffs are struggling to draw a second district that meets the numerosity requirements under either measure, and certainly under

⁵ See Application to Register to Vote, available at <https://www.sos.la.gov/ElectionsAndVoting/PublishedDocuments/ApplicationToRegisterToVote.pdf> (last visited April 29, 2022).

“DOJ Black” numbers. As a result, this Court must resolve the difficult question of “who counts as black” for the purposes of Section 2 analysis. Where this court draws the demographic lines or definitions is a crucial step in determining whether Plaintiffs have any case at all—let alone one that would allow them to prevail at the preliminary injunction stage.

Additionally, as we are currently at the preliminary injunction stage, Plaintiffs must show that there is a “substantial likelihood of success on the merits” of their claims. *Speaks v. Kruse*, 445 F.3d 396, 399-400 (5th Cir. 2006). The fact that Plaintiffs’ only arguable path to victory in this matter comes from the statistical manipulation of racial data shows the absurdity of this exercise. This Court should not permit a rushed analysis and map drawing process to trump the detailed legislative process that that led to the enactment of the challenged maps. After all, legislative enactments are presumed to be in good faith. *Abbott v. Perez*, 138 S. Ct. 2305, 2325 (2018).

Finally, while Plaintiffs do not directly make the claim that they are entitled to a proportional number of Black candidates elected in numbers equal to their population, both Plaintiffs, in their complaints and in their preliminary injunction motions, highlight the discrepancy in the number of elected Black candidates in proportion to the Black population in Louisiana. *See, e.g., Robinson*, ECF No. 1 at ¶ 1; *see Galmon*, ECF No. 1, at ¶ 2; *see ECF No. 41-1* at 4; *see ECF No. 42-1* at 2-3. However, it is well established that when a plaintiff brings a claim under Section 2, there is “nothing in [Section 2 that] establishes a right to have members of a protected

class elected in numbers equal to their proportion in the population.” 52 U.S.C. § 10301(b); *Thornburg v. Gingles*, 478 U.S. 30, 43 (1986) (“[I]n evaluating an alleged violation, § 2(b) cautions that ‘nothing in [§ 2] establishes a right to have members of a protected class elected in numbers equal to their proportion in the population.’”). As such, Plaintiffs’ excessive reliance on these facts is misguided.

B. The minority population in Louisiana is not compact.

In their motions for preliminary injunction, both sets of Plaintiffs only bring claims under Section 2 of the VRA. ECF No. 41 at 2; ECF No. 42 at 2. In addition to showing that the allegedly injured racial group is “sufficiently large,” Plaintiffs must also show that the minority group is “geographically compact.” *Thornburg v. Gingles*, 478 U.S. 30, 50-51 (1986). A compactness analysis under Section 2 is different than that of an equal protection claim. *League of United Latin Am. Citizens v. Perry*, 548 U.S. 399, 433 (2006) (hereinafter *LULAC v. Perry*). “In the equal protection context, compactness focuses on the contours of district lines to determine whether race was the predominant factor in drawing those lines.” *Id.* (citing *Miller v. Johnson*, 515 U.S. 900, 916-917 (1995)). However, “[u]nder § 2, by contrast, the injury is vote dilution, so the compactness inquiry embraces different considerations. ‘The first *Gingles* condition refers to the compactness of the minority population, not to the compactness of the contested district.’” *Id.* (citing *Bush v. Vera*, 517 U.S. 952, 997 (1996) (Kennedy, J., concurring); *Abrams v. Johnson*, 521 U.S. 74, 111 (1997) (Breyer, J., dissenting)).

“While no precise rule has emerged governing § 2 compactness, the inquiry should take into account traditional districting principles such as maintaining

communities of interest and traditional boundaries.” *Id.* (cleaned up). For example, a district that “reaches out to grab small and apparently isolated minority communities” is not reasonably compact. *Id.* (quoting *Vera*, 517 U.S. at 979). “[T]here is no basis to believe a district that combines two far-flung segments of a racial group with disparate interests provides the opportunity that § 2 requires or that the first *Gingles* condition contemplates.” *Id.* Plaintiffs’ plans do just that. Ex. C at 14, 22-23.

Here, Plaintiffs districts are not compact as they do exactly what the Supreme Court prohibited in *LULAC v. Perry*—combining “far-flung segments of a racial group” in hopes to create a second majority minority district. 548 U.S. at 433. Louisiana’s spatial analytics expert, Dr. Murray, specifically shows just how non-compact Blacks are in Plaintiffs’ illustrative maps. Below is the milage chart created by Dr. Murray that shows the distance between the center of the Black populations in communities across Louisiana:

	Alexandria	Baton Rouge	New Orleans	Lafayette	Monroe	Shreveport
Alexandria	0	98	169	77	86	112
Baton Rouge	98	0	72	56	152	209
New Orleans	169	72	0	119	211	279
Lafayette	77	56	119	0	157	186
Monroe	86	152	211	157	0	99
Shreveport	112	209	279	186	99	0

Every map proposed by Plaintiffs combines Monroe’s Black population with the Black population of Baton Rouge and Lafayette—despite the populations being 152 and 157 miles apart, respectively. Expert Report of Dr. Alan Murray (attached hereto as “Exhibit B”) at 24. To combine Black communities from far-flung parts of Louisiana in the same district is to discount the different experiences and make-up of those communities—such as countries of origin and primary languages spoken. *See*

Ex. C at 7-23. And, in so doing, “do a disservice” to these diverse minority populations “by failing to account for the differences between people of the same race.” *LULAC v. Perry*, 548 U.S. at 434. For this reason, along with many others, Plaintiffs’ arguments must fail.

C. Plaintiffs’ proposed exemplar maps show that no constitutional second majority-minority congressional district is possible in Louisiana.

“A federal judge cannot command what the Constitution condemns.” *Thomas v. Bryant*, 938 F. 3d 134, 184 (5th Cir. 2019) (Willet, J. dissenting). The Equal Protection Clause of the Fourteenth Amendment’s “central mandate is racial neutrality in governmental decisionmaking,” including “a State’s drawing of congressional districts.” *Miller v. Johnson*, 515 U.S. 900, 904-05 (1995). This is true even when the purported purpose of the racial gerrymander is in seeking to comply with the dictates of the Voting Rights Act. “Racial gerrymandering, even for remedial purposes, may balkanize us into competing racial factions; it threatens to carry us further from the goal of a political system in which race no longer matters—a goal that the Fourteenth and Fifteenth Amendments embody, and to which the Nation continues to aspire.” *Shaw v. Reno*, 509 U.S. 630, 657 (1993) (cleaned up). To put it even more simply, “[t]he way to stop discrimination on the basis of race is to stop discriminating on the basis of race.” *C.f. Parents Involved in Cmty. Sch. v. Seattle Sch. Dist. No. 1*, 551 U.S. 701 (2007). Because Plaintiffs’ exemplar maps are racial gerrymanders of the type that would make the authors of the infamous *Gomillion v. Lightfoot* plan blush, their motion for preliminary injunction should be denied.

Compare *Gomillion v. Lightfoot*, 364 U.S. 339, 348 app. 1 (1960) with *E.g.*, Ex. A at 82-101 (showing how Plaintiffs’ maps carefully included as much urban Black voting age population in their districts as possible while avoiding urban majority white populations).

Initially, it is acknowledged that the Supreme Court has long “assumed” that the Voting Rights Act is “a compelling interest” sufficient to satisfy strict scrutiny. *Cooper v. Harris*, 137 S. Ct. 1455, 1469 (2017). That “assumption” cannot give Plaintiffs and the courts license to seek out every Black majority census block it can find in order to cobble together a *bare* majority for *Gingles* purposes. The relevant test for a racial gerrymander is that there first must be proof “that ‘race was the predominant factor motivating the legislature’s decision to place a significant number of voters within or without a particular district⁶ [and then] [*second*], if racial considerations predominated over others, the design of the district must withstand strict scrutiny.”⁷ *Cooper*, 137 S. Ct. at 1463-64.

Here, Plaintiffs’ illustrative maps go block by block through towns and cities as diverse as Monroe, Lafayette, and Baton Rouge, attempting to pick out only those census blocks over 50% population and excluding to the extent possible blocks of less than 50% Black population. *E.g.*, Ex. A at ¶¶ 40-44 (analyzing the splits of Lafayette in the illustrative plans and showing how race was distributed unequally among the

⁶ Proof of predominance is found by demonstrating that traditional districting factors were subordinated to “racial considerations.” *Cooper*, 137 S. Ct. at 1463-64.

⁷ The test for racial gerrymandering claims in *Cooper* presumes that plaintiffs are seeking to prove the government acted with racial motivations. However, the test is just as valuable in determining *plaintiffs’* motives for drawing a racial gerrymander for illustrative purposes.

splits). This is the exact type of evidence of racial intent that dooms legislative action. *Bethune-Hill v. Va. State Bd. Of Elections*, 137 S. Ct. 788, 799 (2017) (noting that a finding of racial predominance is usually accompanied by a showing the traditional redistricting criteria were subordinated to race based considerations). This Court cannot condone this overt use of race simply because it is under the guise of a mere “illustrative map.” More to the point, if it is impossible for Plaintiffs to demonstrate that a second majority-minority district can be drawn without impermissibly resorting to mere race as a factor, as Plaintiffs did here, then Plaintiffs have not carried their burden “of showing *clear entitlement* to the relief under the facts and the law.” *Justin Industries, Inc. v. Choctaw Secur., L.P.*, 920 F.2d 262, 268 (5th Cir. 1990) (per curiam) (emphasis added).

The Fifth Circuit’s holding in *Clark v. Calhoun County* does not necessitate a different result. In *Clark* the Fifth Circuit found after a trial on the merits that the Supreme Court’s holding in *Miller v. Johnson* does not limit the scope of the first *Gingles* precondition. *Clark v. Calhoun County*, 88 F.3d 1393, 1406 (5th Cir. 1996). The posture of this case is demonstrably different as this case is in the preliminary injunction stage of the proceedings. The issue with Plaintiffs’ proposed illustrative maps is that they cannot demonstrate to the Court that a remedy is even possible, let alone make the required showing of a clear entitlement to relief. Put another way, if the only relief that can be afforded Plaintiffs is itself unconstitutional, there can be no relief at all. Therefore, Plaintiffs’ request for a preliminary injunction should be denied.

be in the public interest to disallow a robust defense of a law where “the good faith of the legislature is presumed.” *Abbott v. Perez*, 138 S. Ct. 2305, 2324 (2018). A motion prior to the State filing its response was impossible as both the counsel and the experts necessarily had to devote all their attention to responding to the preliminary injunction motions. As will be fully detailed in the future motion, the following are just some of the issues that are prejudicial to the Defendants because of the current schedule: (1) Defendants’ experts had insufficient time to fully analyze and respond to Plaintiffs’ experts; (2) there was insufficient time to retrieve and review documents and other factual information residing within the State’s agencies; and (3) certain fact witnesses have had limited availability. The State looks forward to providing evidence as to why a new schedule should issue,¹² but for now it ought to be sufficient to say that a rushed proceeding does nothing but harm the public.

CONCLUSION

For the aforementioned reasons, the Court should deny Plaintiffs’ motion for preliminary injunction.

Dated: April 29, 2022,

Respectfully Submitted,

Jeff Landry
Louisiana Attorney General

/s/Angelique Duhon Freel
Elizabeth B. Murrill (LSBA No. 20685)
Shae McPhee (LSBA No. 38565)
Morgan Brungard (CO Bar No. 50265)**
Angelique Duhon Freel (LSBA No.
28561)
Carey Tom Jones (LSBA No. 07474)

Jason B. Torchinsky (DC 976033)*
Phillip M. Gordon (DC 1531277)*
Dallin B. Holt (VSB 97330)*
Holtzman Vogel Baran
Torchinsky & Josefiak, PLLC

¹² “[A] party arguing that time limits are unfair must show prejudice.” *Laster v. District of Columbia*, 499 F. Supp. 2d 93, 100-01 (D.D.C. 2006).

15405 John Marshall Highway
Haymarket, VA 20169
(540) 341-8808 phone
(540) 341-8809 fax
jtorchinsky@holtzmanvogel.com
pgordon@holtzmanvogel.com
dholt@holtzmanvogel.com

Jeffery M. Wale (LSBA No. 36070)
Office of the Attorney General
Louisiana Department of Justice
1885 N. Third St.
Baton Rouge, LA 70804
(225) 326-6000 phone
(225) 326-6098 fax
murrille@ag.louisiana.gov
freela@ag.louisiana.gov
walej@ag.louisiana.gov
jonescar@ag.louisiana.gov
mcphees@ag.louisiana.gov
brungardm@ag.louisiana.gov

*admitted *pro hac vice*

** admission *pro hac vice* forthcoming

*Counsel for Intervenor-Defendant the
State of Louisiana*

Exhibit I

JEFF LANDRY

(/) OFFICE *of the* GOVERNOR

Governor Jeff Landry Assumes Office

January 08, 2024

Baton Rouge, La—Today, Governor Jeff Landry took action to maintain education standards, he issued a court required call for a redistricting special session, and he formally established the office of the First-Lady

Today’s Executive Order (/assets/ExecutiveOrders/2024/JML-Executive-Order-01.pdf), the Veto of Graduation Appeals Process, will ensure that students are adequately prepared for postsecondary education and the workforce by meeting minimum standards of proficiency in core subjects. (EO attached)

“Ensuring our children have a quality education is a top priority. Today’s Executive Order will maintain our education standards,” said Jeff Landry.

Today’s required call for a special session will redistrict the congressional districts of Louisiana along with the districts of the Louisiana Supreme Court, and make other election related changes. (Call attached)

“The courts have mandated that the state of Louisiana redraw our congressional districts. Redistricting is a state legislative function. That is why today, I followed the court order and made the call to convene the legislature of Louisiana into a special session on redistricting,” said Jeff Landry.

Today’s Executive Order (/assets/ExecutiveOrders/2024/JML-Executive-Order-02.pdf) to fund the office of the First Lady mirrors the actions of former Governor John Bel Edwards. It will establish and formerly recognize her office as part of the Office of the Governor. (EO attached)

“Our First-Lady, Sharon Landry, will be an incredible ambassador to Louisiana. I am proud to fund this important office, and I look forward to seeing the work she will do for folks across the state,” said Jeff Landry.

Governor Jeff Landry signs documents on his first day in office

###

CONNECT *with* the GOVERNOR

EMAIL *the*
GOVERNOR

REQUEST *of*
the GOVERNOR

APPLY *to*
SERVE

Exhibit J



EXECUTIVE DEPARTMENT
OFFICE OF THE GOVERNOR
PROCLAMATION NUMBER 01 JML 2024

***CALL AND CONVENE THE LEGISLATURE OF LOUISIANA
INTO EXTRAORDINARY SESSION***

By virtue of the authority vested in me by Louisiana Constitution Article III, Section 2(B), I, Jeff Landry, Governor of the State of Louisiana, HEREBY CALL AND CONVENE THE LEGISLATURE OF LOUISIANA INTO EXTRAORDINARY SESSION to convene at the State Capital, in the city of Baton Rouge, Louisiana, during eight calendar days, beginning at 4:00 o'clock p.m. on the 15th day of January, 2024, and ending no later than 6:00 o'clock p.m. on the 23rd day of January 2024. The power to legislate at this session shall be limited, under penalty of nullity, to the consideration of the following enumerated objects.

- ITEM 1:** To legislate relative to the redistricting of the Congressional districts of Louisiana;
- ITEM 2:** To legislate relative to amendments to the election code needed for implementation of the redistricting of the Congressional districts of Louisiana;
- ITEM 3:** To legislate relative to the redistricting and elections of the Supreme Court;
- ITEM 4:** To legislate relative to amendments to the Constitution relative to the Supreme Court:
a) composition;
b) number of justices;
c) number of districts;
d) method of electing justices to the Supreme Court; and
e) method of selecting the chief justice;
- ITEM 5:** To legislate relative to amendments to the election code needed for implementation of the redistricting of the Supreme Court;
- ITEM 6:** To legislate to provide funding, including the use of excess state general fund dollars, for the implementation of changes made to the Supreme Court;
- ITEM 7:** To legislate relative to the creation of a party primary system for elections;
- ITEM 8:** To legislate relative to campaign finance laws;
- ITEM 9:** To legislate relative to campaign qualifying fees for Presidential and Congressional elections;
- ITEM 10:** To legislate relative to amendments to the election code needed for the implementation of elections;

- ITEM 11:** To legislate to provide funding, including the use of excess state general fund dollars, for the implementation of the party primary system for elections and corresponding changes to the election laws;
- ITEM 12:** To legislate relative to amendments to the Constitution relative to the implementation of elections;
- ITEM 13:** To legislate relative to calling a special statewide election for the purposes of allowing all voters, registered and qualified, to vote on the Constitutional amendments; and
- ITEM 14:** To legislate to provide funding, including the use of excess state general fund dollars, for purposes of calling and holding a special election on the Constitutional amendments.



IN WITNESS WHEREOF, I have set my hand officially and caused to be affixed the Great Seal of Louisiana in the City of Baton Rouge, on this 8th day of January, 2024.



Jeff Landry
GOVERNOR OF LOUISIANA

ATTEST BY THE
SECRETARY OF STATE



Nancy Landry
SECRETARY OF STATE

Exhibit K

(/)

OFFICE *of the* GOVERNOR

Governor Jeff Landry Opens First Special Session on Court Ordered Redistricting

January 16, 2024

Baton Rouge, La - Today, Governor Jeff Landry opened his first special session, which will address the court order to redistrict the congressional districts of Louisiana along with the districts of the Louisiana Supreme Court, and it will make other election-related changes.

Remarks as prepared:

Mr. Speaker, Mr. President, Members of the House and Senate,

Thank you for your cordial welcome.

May I begin by recognizing on this day Dr. Martin Luther King, JR. whose moral fortitude, and spiritual inspiration allowed millions to live the American Dream.

I would like to begin with one of my favorites of his many quotes: "The ultimate measure of a man is not where he stands in moments of comfort and convenience, but where he stands at times of challenge and controversy."

Our state's DNA, is directly connected to the diverse and varied relationships we all share with one another. Diverse relationships between our friends and acquaintances, Our neighbors, old classmates, co-workers, caregivers, teammates, colleagues, our family, and EACH OTHER right here in this room. For our culture is built on these relationships.

We are here today because we have inherited issues that others have laid at our feet. Let us accept this task. Let us do the work incumbent upon us so we can move on to solving MUCH larger problems.

Now I am aware Huey Long was shot over redistricting, I am hopeful and confident we can dispose of this matter without you disposing of me.

For various reasons known and unknown, spoken and unspoken, CLOSURE of this re-districting problem has evaded us. It is time to stop averting the issue and confront it head on. We are here today because the Federal Courts have ordered us to perform our job. Our job - which is not finished. A job that our own laws direct us to complete. AND a job that our individual oaths promised we would perform.

To that end, I ask you to join me in adopting the re-districting maps proposed. These maps will satisfy the Court...and ensure that the congressional districts of our State -- are made right here in the Legislature and not by some heavy-handed member of the Federal Judiciary.

We do not need a federal judge to do for us what the people of Louisiana have elected YOU to do. You are the voice of the people. It is time to use that voice.

The people sent us here to solve problems, not exasperate them. To heal divisions, not widen them. To be fair and reasonable. The people expect us to operate government efficiently, and to act in compliance with the laws of our nation and the instruction of our Courts - even when we disagree with them. And let me say this: I know of the hard work some of our Legislators have endured -- trying their very best to get this right.

As Attorney General -- I did everything I could to dispose of this litigation. I defended the re-districting plan adopted by this body as the will of the people. I sought a stay at the 5th Circuit. We successfully stayed the case at the U.S. Supreme Court for more than a year, allowing our 2022 elections to proceed. Last October, we filed a writ of mandamus, which was granted by the 5th Circuit -- giving the people of Louisiana yet another chance to take care of our own business. But when the 5th Circuit panel ruled against us in November, I filed for an en banc hearing, which was denied.

We have exhausted ALL legal remedies, and we have labored with this issue for far - too - long.

I recognize the difficulty of getting 144 people to agree on anything, and I sincerely commend you for the work you have done so far. But now, once and for all, let's put this to bed. Let's make the Adjustments necessary, heed the instructions of the Court, take the pen out of the hand of non-elected Judges and place it in your hand - the hand of the people. It's that simple.

Help me make this a reality... in this special session for this special purpose on this special day.

This redistricting challenge goes further than just our congressional maps. While one Federal Judge has a pen in her hand eager to draw our Congressional maps, another threatens to pick up a pen and redraw OUR Supreme Court.

In your 2021 Regular Session, you passed Senate Resolution 248, asking our State Supreme Court to provide this legislature with recommendations for redistricting their districts. A wide majority of the Court (OVER 2/3) have responded.

Justice McCallum, Justice Genovese, Justice Crain, Justice Hughes, and Justice Griffin have conscientiously, unselfishly, and courageously stepped forward and presented us with a map that re-draws our Supreme Court districts in a manner that will comply with the Voting Rights Act, - and alleviate costly litigation. You can fulfill your responsibility -- and honorably meet your obligation to re-district our High Court -- so the people of Louisiana will have a fair, democratic, and equally representative judiciary. The litigation involving our Supreme Court districts -- has been pending for some time. There are cases in all 3 federal districts in this state.

As Attorney General we worked to defend the state and to have those cases dismissed. I know first-hand, this matter is in-defensible.

Our Supreme Court districts have been re-districted by the Legislature only ONE TIME in the last 103 years. The result -- is districts that are grossly unbalanced -- with two districts twice as large as another one.

Last year, I negotiated a scheduling order with the plaintiffs allowing the Legislature the chance to willingly handle our own affairs, rather than unwillingly have it done by another non-elected Federal Judge.

I want to publicly commend the 5 Justices for their willingness to set aside any regard for their own careers, and the power they hold. They epitomize statesmanship, honor, integrity, and the very embodiment of fairness. They are a reflection of our people's goodness, decency, and just-ness. Every single person in our great state can look up to these 5 Justices with pride, with reverence, and with a reborn confidence in the judicial system that these great men and women administer for us each and every day.

Just as we would respect, honor, and comply with any other decision reached by such a majority of our High Court; I ask that you do so now by adopting the Court's re-districting map, and allowing the first seat to be filled this Fall.

Every voting aged citizen in Louisiana may or may not join the political party of his or her choosing. It is a choice. It is a freedom. If you do choose to join a political party, it is only fair and right that you have the ability to select your Party's candidates for office, without the interference of another party and without the distraction and the interference of a convoluted, complicated, and extended ballot to wade through and decipher.

As I travel this state, I have listened carefully to those who seek a more focused electoral process...where they may participate in the nomination of THEIR party's chosen candidate. And I believe it is an issue that our Legislature should consider. We have included the proposal for a closed party primary system for your consideration for these very reasons.

It is about fairness. It is about simplicity. It is about clarity.

We have tested this system before in this state, and it works. The U.S. House Majority Leader is in his seat as a result of being first elected to Congress under a party primary system. Our State Treasurer was elected to Congress under this tried and tested system. I was elected to Congress under a party primary system. President Joe Biden was elected in Louisiana's Presidential Primary, and President Trump, and our other Presidential nominees put forward by this state -- were chosen in a party primary system which allows the major parties to pick their candidates. It is fair and it is common sense. And, for our independent or no party voters who by their own choice decide not to join a political party - their voice is heard and counted...

...Counted on a simpler, shorter, clearer November election ballot containing generally one Democrat, one Republican, and ballot qualified independent candidates.

Some things make Louisiana very unique: our food, our music, and our culture. These are a source of pride. However, our jungle of election system is the only one of its kind in the country.

It is relic of the past -- which has left us dead last.

Our fellow southern states are succeeding -- because of their primary process. A process which results in a stronger, more unified team of elected leaders. It is time to re-write our story and move to a similar system we have already tried, tested and still use in Presidential primaries today. As we work on other electoral reforms with these redistricting maps, now is the time to also deal with this common-sense change.

Today, as we honor Dr. Martin Luther King, JR. I do not believe that it is mere irony that finds us here today. On this consecrated day, we seek to amplify the voice of the few... We seek to broaden the opportunity for participation in the governance of our people.

The courage, the wisdom, and the relentless pursuit of fairness in our electoral process by Dr. King, is profoundly moving. His words in 1968 are wholly appropriate 56 years later at this very hour: "...the arc of the moral universe is long, but it bends toward justice..."

For Dr. King's was an uphill journey into the head winds of hate, His was a march into battle, while ours is a walk-in-the-park. His? -- Was persecution for speaking his truth, while ours is a comfortable dialogue. His was a mighty shove, while yours is the mere push of a button.

God bless Louisiana God bless each of you and God bless the people we represent.

###

CONNECT *with* the GOVERNOR

EMAIL *the*
GOVERNOR

REQUEST *of*
the GOVERNOR

APPLY *to*
SERVE



(<https://twitter.com/LAGovJeffLandry>) (<https://www.facebook.com/GovJeffLandry>) (<https://www.instagram.com/govjef>)

Contact the Governor (</page/contact>) | Employee Webmail (<https://webmail.la.gov/>) | Report Possible Fraud or Abuse (<https://www.la.la.gov/hotline/>) | Public Records Request (</page/public-records-request>) | Privacy Policy (</page/privacy-policy>)

Exhibit L

2024 FIRST EXTRAORDINARY SESSION

SB8 by Senator Glen Womack

CONGRESS: Provides for redistricting of Louisiana congressional districts. (Item #1)(See Act) (EN INCREASE GF EX See Note)

Current Status (as of 1/31/2024 3:20 pm): **Signed by the Governor - Act 2**

<u>Date</u>	<u>Chamber</u>	<u>Journal Page</u>	<u>Action</u>
01/22	S		Effective date: See Act.
01/22	S		Signed by the Governor. Becomes Act No. 2.
01/19	S	6	Sent to the Governor by the Secretary of the Senate.
01/19	H		Signed by the Speaker of the House.
01/19	S	6	Enrolled. Signed by the President of the Senate.
01/19	S	4	Rules suspended. Amendments proposed by the House read and concurred in by a vote of 27 yeas and 11 nays.
01/19	S	3	Received from the House with amendments.
01/19	H		Read third time by title, amended, roll called on final passage, yeas 86, nays 16. Finally passed, ordered to the Senate.
01/18	H		Scheduled for floor debate on 01/19/2024.
01/18	H	3	Read by title, amended, passed to 3rd reading.
01/18	H	3	Reported without Legislative Bureau amendments.
01/18	H	1	Rules suspended.
01/18	H	1	Reported with amendments (14-1). Referred to the Legislative Bureau.
01/17	H	7	Received in the House from the Senate, rules suspended, read by title, referred to the Committee on House and Governmental Affairs.
01/17	S	2	Rules suspended. Read by title, passed by a vote of 27 yeas and 11 nays, and sent to the House. Motion to reconsider tabled.
01/16	S	3	Rules suspended. Reported with amendments. Rules suspended. Read by title; Committee amendments read and adopted. Ordered engrossed and passed to third reading and final passage.
01/15	S	5	Introduced in the Senate; read by title. Rules suspended. Read second time and referred to the Committee on Senate and Governmental Affairs.

Authors:

- Glen Womack
- Marcus Bryant
- Wilford Carter , Sr.
- Tehmi Chassion
- Kyle M. Green , Jr.
- Mandie Landry
- Ed Larvadain III
- Pat Moore
- Larry Selders
- Joy Walters

Authors:

Rashid Young
Alonzo Knox

Available Documents:

Text

SB8 Act 2 <https://legis.la.gov/legis/ViewDocument.aspx?d=1341081>
SB8 Enrolled <https://legis.la.gov/legis/ViewDocument.aspx?d=1340797>
SB8 Engrossed <https://legis.la.gov/legis/ViewDocument.aspx?d=1340284>
SB8 Original <https://legis.la.gov/legis/ViewDocument.aspx?d=1340141>

Amendments

House Floor Amendment, #83, Beaulieu, Adopted <https://legis.la.gov/legis/ViewDocument.aspx?d=1340695>
House Committee Amendment, #74, H&G, Adopted <https://legis.la.gov/legis/ViewDocument.aspx?d=1340645>
House Committee Amendment, #68, H&G, Draft <https://legis.la.gov/legis/ViewDocument.aspx?d=1340501>
House Committee Amendment, #70, H&G, Draft <https://legis.la.gov/legis/ViewDocument.aspx?d=1340478>
Senate Committee Amendment, #48, S&G, Adopted <https://legis.la.gov/legis/ViewDocument.aspx?d=1340274>
Senate Committee Amendment, #38, S&G, Draft <https://legis.la.gov/legis/ViewDocument.aspx?d=1340218>
Senate Committee Amendment, #34, S&G, Draft <https://legis.la.gov/legis/ViewDocument.aspx?d=1340190>
Senate Committee Amendment, #31, S&G, Draft <https://legis.la.gov/legis/ViewDocument.aspx?d=1340187>

Digests

Summary of House Amendments to SB8 <https://legis.la.gov/legis/ViewDocument.aspx?d=1340757>
House Committee Redigest of SB8 <https://legis.la.gov/legis/ViewDocument.aspx?d=1340646>
Digest of SB8 Engrossed <https://legis.la.gov/legis/ViewDocument.aspx?d=1340304>
Digest of SB8 Original <https://legis.la.gov/legis/ViewDocument.aspx?d=1340142>

Notes

Fiscal Note - SB8 Enrolled <https://legis.la.gov/legis/ViewDocument.aspx?d=1340837>
Fiscal Note - SB8 Engrossed With House Floor Amendments <https://legis.la.gov/legis/ViewDocument.aspx?d=1340767>
Fiscal Note - SB8 Engrossed With House Cmte Amendments <https://legis.la.gov/legis/ViewDocument.aspx?d=1340657>
Fiscal Note - SB8 Engrossed <https://legis.la.gov/legis/ViewDocument.aspx?d=1340336>
Fiscal Note - SB8 Original <https://legis.la.gov/legis/ViewDocument.aspx?d=1340185>

Votes

Senate Vote on SB 8, CONCUR (#20) <https://legis.la.gov/legis/ViewDocument.aspx?d=1340794>
House Vote on SB 8, FINAL PASSAGE (#21) <https://legis.la.gov/legis/ViewDocument.aspx?d=1340770>
House Vote on SB 8, AMENDMENT # 83 BY BEAULLIEU, MOTION TO ADOPT (#20) <https://legis.la.gov/legis/ViewDocument.aspx?d=1340769>
Senate Vote on SB 8, FINAL PASSAGE (#9) <https://legis.la.gov/legis/ViewDocument.aspx?d=1340426>

Exhibit M

SLS 241ES-18

ORIGINAL

2024 First Extraordinary Session

SENATE BILL NO. 8

BY SENATOR WOMACK

CONGRESS. Provides for redistricting of Louisiana congressional districts. (Item #1)(See Act)

1 AN ACT

2 To enact R.S. 18:1276.1 and to repeal R.S. 18:1276, relative to congressional districts; to
3 provide for the redistricting of Louisiana's congressional districts; to provide with
4 respect to positions and offices, other than congressional, which are based upon
5 congressional districts; to provide for the effectiveness; and to provide for related
6 matters.

7 Be it enacted by the Legislature of Louisiana:

8 Section 1. R.S. 18:1276.1 is hereby enacted to read as follows:

9 **§1276.1. Congressional districts**

10 **Louisiana shall be divided into six congressional districts, and the**
11 **qualified electors of each district shall elect one representative to the United**
12 **States House of Representatives. The districts shall be composed as follows:**

13 **(1) District 1 is composed of Precincts 13, 14, 15, 18, 21, 22, 25, 26, 27, 33,**
14 **34, 35, 41, 43 and 69 of Ascension Parish; Precincts 1, 2, 3, 4, 5, 7, 8, 9, 10, 11,**
15 **12, 13, 14, 15, 16, 17, 18, 19, 20, 21, 22, 23, 24, 25, 26, 27, 28, 29, 30, 31, 32, 33, 34,**
16 **35, 36, 37, 38, 39, 40, 41, 42, 43, 44, 45, 46, 51, 52, 53, 54, 55, 56, 58, 59, 60, 61, 62,**
17 **63, 64, 65, 66, 67, 68, 69, 70, 71, 72, 73, 74, 75, 76, 77, 78, 79, 80, 81, 82, 83, 84, 85,**

SLS 241ES-18

ORIGINAL
SB NO. 8

1 86, 87, 88, 89, 90, 91, 92, 93, 94, 95, 96, 97, 98, 99, 100, 101, 102, 103, 105, 106,
2 117, 118, 119, 120, 121, 122, 123, 124, 125A, 125B, 126, 127, 128, 129, 130, 132,
3 134, 136, 192, 198, 199, 246, 247, 248, 1-GI, 1-H, 2-H, 3-H, 4-H, 5-H, 6-H, 7-H,
4 8-H, 9-H, 1-K, 2-K, 3-K, 4-K, 5-K, 6-KA, 6-KB, 7-KA, 7-KB, 8-K, 9-K, 10-K,
5 11-K, 12-K, 13-KA, 14-K, 16-K, 17-K, 18-K, 19-K, 20-K, 25-K, 27-K, 28-K,
6 29-K, 34-K, 35-K and 1-L of Jefferson Parish; Precincts 3-3, 3-6, 4-1, 4-2, 4-3,
7 4-4, 4-5, 4-6, 7-4, 8-1, 9-1, 9-2, 10-1, 10-2, 10-3, 10-4, 10-6, 10-8, 10-9, 10-10,
8 10-11, 10-12, 10-13, 10-14, 10-15, 10-16, 11-1, 11-2, 11-3 and 11-5 of Lafourche
9 Parish; Precincts 13A, 13B, 14, 15, 16, 17, 22, 31, 32 and 38 of Livingston
10 Parish; Precincts 4-7, 4-8, 4-9, 4-11, 4-14, 4-15, 4-17, 4-17A, 4-18, 4-20, 4-21,
11 4-22, 4-23, 5-12, 5-13, 5-15, 5-16, 5-17, 5-18, 6-9, 7-41, 7-42, 9-45, 9-45A, 11-4,
12 11-5, 11-8, 11-9, 11-10, 11-11, 12-5, 12-6, 12-7, 12-9, 12-10, 13-5, 13-7, 13-8, 14-1,
13 14-2, 14-3, 14-4, 14-5, 14-6, 14-7, 14-8, 14-9, 14-10, 14-11, 14-13A, 14-14, 14-15,
14 14-16, 14-17, 14-18A, 14-20, 14-21, 16-1, 16-1A, 17-1, 17-17, 17-18, 17-18A, 17-19
15 and 17-20 of Orleans Parish; Plaquemines Parish; Precincts 32, 33, 34, 41, 42A,
16 43, 44, 45, 46, 50, 51, 52, 53, 54 and 55 of St. Bernard Parish; Precincts 1-6, 2-6,
17 3-1, 3-2, 3-3, 5-5, 6-1, 6-2, 6-3, 6-4, 6-6 and 6-8 of St. Charles Parish; St.
18 Tammany Parish and Precincts 44, 49, 70, 70A, 71, 72, 72A, 73, 74, 120B, 122A,
19 122B, 122C, 124, 137, 137A, 137B, 137C, 137D, 139, 141, 141A, 143, 143A, 145,
20 147, 149, 149A and 151 of Tangipahoa Parish.

21 (2) District 2 is composed of Precincts 6, 7, 9, 11, 17, 20, 23, 24, 28, 30, 31,
22 32, 36, 37, 38, 39, 40, 42, 44, 45, 47, 48, 50, 51, 52, 53, 54, 55, 57, 58, 62, 63, 65, 66,
23 68, 71, 72, 73, 77 and 78 of Ascension Parish; Assumption Parish; Iberville
24 Parish; Precincts 57, 104, 108, 115, 116, 131, 133, 138, 150, 151, 152, 153, 154,
25 155, 156, 157A, 157B, 170, 171, 172, 173, 174, 175, 176, 177, 178, 179A, 179B,
26 180, 181, 182, 183, 184, 185A, 185B, 187, 188, 189, 190, 191, 193A, 193B, 194A,
27 194B, 195, 196, 197A, 197B, 200, 201, 202, 203, 204, 205, 210, 211, 212, 213A,
28 213B, 213C, 214A, 214B, 215, 216A, 216B, 216C, 217, 225, 226, 227, 228, 229,
29 230, 231, 232A, 232B, 234, 235, 236, 237, 238A, 238B, 1-G, 2-G, 3-G, 4-G, 5-G,

SLS 241ES-18

ORIGINAL
SB NO. 8

1 6-G, 7-G, 8-G, 9-G, 10-G, 11-G, 12-G, 13-G, 13-KB, 15-K, 21-K, 22-K, 23-K,
2 24-K, 26-K, 30-K, 31-K, 33-K, 1-W, 2-W, 3-W, 4-W, 5-W, 6-W and 7-W of
3 Jefferson Parish; Precincts 1-2, 1-3, 1-4, 1-5, 1-6, 2-1, 2-1A, 2-3, 2-5, 2-7, 2-9,
4 2-10, 2-11, 2-16, 5-1, 5-1A and 5-3 of Lafourche Parish; Precincts 1-1, 1-2, 1-5,
5 1-6, 2-1, 2-2, 2-4, 2-6, 2-7, 3-1, 3-8, 3-9, 3-12, 3-14, 3-15, 3-18, 3-19, 3-20, 4-2, 4-3,
6 4-6, 5-1, 5-2, 5-3, 5-5, 5-7, 5-8, 5-9, 5-10, 5-11, 6-1, 6-2, 6-4, 6-6, 6-7, 6-8, 7-1, 7-2,
7 7-4, 7-5, 7-6, 7-7, 7-8, 7-9A, 7-10, 7-11, 7-12, 7-13, 7-14, 7-15, 7-16, 7-17, 7-18,
8 7-19, 7-20, 7-21, 7-23, 7-24, 7-25, 7-25A, 7-26, 7-27, 7-27B, 7-28, 7-28A, 7-29,
9 7-30, 7-32, 7-33, 7-35, 7-37, 7-37A, 7-40, 8-1, 8-2, 8-4, 8-6, 8-7, 8-8, 8-9, 8-12,
10 8-13, 8-14, 8-15, 8-19, 8-20, 8-21, 8-22, 8-23, 8-24, 8-25, 8-26, 8-27, 8-28, 8-30, 9-1,
11 9-3, 9-4, 9-5, 9-6, 9-7, 9-8, 9-9, 9-10, 9-11, 9-12, 9-13, 9-14, 9-15, 9-16, 9-17, 9-19,
12 9-21, 9-23, 9-25, 9-26, 9-28, 9-28C, 9-29, 9-30, 9-30A, 9-31, 9-31A, 9-31B, 9-31D,
13 9-32, 9-33, 9-34A, 9-35, 9-35A, 9-36, 9-36B, 9-37, 9-38, 9-38A, 9-39, 9-39B, 9-40,
14 9-40A, 9-40C, 9-41, 9-41A, 9-41B, 9-41C, 9-41D, 9-42, 9-42C, 9-43A, 9-43B,
15 9-43C, 9-43E, 9-43F, 9-43G, 9-43H, 9-43I, 9-43J, 9-43K, 9-43L, 9-43M, 9-43N,
16 9-44, 9-44A, 9-44B, 9-44D, 9-44E, 9-44F, 9-44G, 9-44I, 9-44J, 9-44L, 9-44M,
17 9-44N, 9-44O, 9-44P, 9-44Q, 10-3, 10-6, 10-7, 10-8, 10-9, 10-11, 10-12, 10-13,
18 10-14, 11-2, 11-3, 11-12, 11-13, 11-14, 11-17, 12-1, 12-2, 12-3, 12-4, 12-11, 12-12,
19 12-13, 12-14, 12-16, 12-17, 12-19, 13-1, 13-2, 13-3, 13-4, 13-6, 13-9, 13-10, 13-11,
20 13-12, 13-13, 13-14, 13-15, 13-16, 14-12, 14-19, 14-23, 14-24A, 14-25, 14-26, 15-1,
21 15-2, 15-3, 15-5, 15-6, 15-8, 15-9, 15-10, 15-11, 15-12, 15-12A, 15-13, 15-13A,
22 15-13B, 15-14, 15-14A, 15-14B, 15-14C, 15-14D, 15-14E, 15-14F, 15-14G, 15-15,
23 15-15A, 15-15B, 15-16, 15-17, 15-17A, 15-17B, 15-18, 15-18A, 15-18B, 15-18C,
24 15-18D, 15-18E, 15-18F, 15-19, 15-19A, 15-19B, 15-19C, 16-2, 16-3, 16-4, 16-5,
25 16-6, 16-7, 16-8, 16-9, 17-2, 17-3, 17-4, 17-5, 17-6, 17-7, 17-8, 17-9, 17-10, 17-11,
26 17-12, 17-13, 17-13A, 17-14, 17-15 and 17-16 of Orleans Parish; Precincts 10, 11,
27 12, 13, 14, 15, 20, 21, 22, 23, 24, 25, 30, 31, 40 and 42 of St. Bernard Parish;
28 Precincts 1-1, 1-2, 1-3, 1-4, 1-5, 2-1, 2-3, 2-4, 2-5, 4-1, 4-2, 4-3, 4-4, 4-5, 5-1, 5-3,
29 5-4, 7-1, 7-2, 7-3, 7-4, 7-5 and 7-6 of St. Charles Parish; St. James Parish and St.

SLS 241ES-18

ORIGINAL
SB NO. 8

1 **John the Baptist Parish.**

2 **(3) District 3 is composed of Acadia Parish; Precincts 167, 260, 261, 262,**
3 **300, 301, 302, 303, 304, 305, 306, 307, 308, 309E, 309W, 310, 311, 312, 313E,**
4 **313W, 314, 315E, 315W, 316E, 316W, 317, 318, 319N, 319S, 320E, 320W, 321,**
5 **322, 323, 324, 325, 326, 327, 328, 329, 330, 331, 332N, 332S, 333, 334, 335, 336,**
6 **337, 338, 339, 340, 360, 361, 362, 363, 364, 368, 369, 370, 372, 405, 440, 441, 463,**
7 **464, 467, 800, 801, 860S, 861E and 861W of Calcasieu Parish; Cameron Parish;**
8 **Iberia Parish; Jefferson Davis Parish; Precincts 1, 3, 8, 25, 26, 27, 28, 29, 30, 31,**
9 **32, 33, 34, 35, 36, 37, 38, 39, 40, 41, 42, 43, 44, 45, 46, 47, 48, 49, 65, 66, 67, 69, 70,**
10 **71, 72, 73, 74, 75, 76, 77, 78, 79, 80, 81, 82, 83, 84, 85, 86, 87, 88, 89, 90, 91, 92, 93,**
11 **94, 95, 96, 97, 98, 99, 100, 101, 102, 103, 104, 105, 106, 107, 108, 109, 110, 111,**
12 **114, 115, 116, 117, 118, 119, 120, 121, 123, 124, 125, 126, 127, 128, 130, 131, 133,**
13 **134, 135 and 136 of Lafayette Parish; Precincts 1-1, 2-2, 2-6, 2-8, 2-12, 2-13,**
14 **2-14, 2-15, 3-1, 3-2, 3-4, 3-5, 3-7, 5-2, 6-1, 6-2, 6-3, 6-4, 6-5, 7-1, 7-2, 7-3 and 11-4**
15 **of Lafourche Parish; St. Martin Parish; St. Mary Parish; Terrebonne Parish**
16 **and Vermilion Parish.**

17 **(4) District 4 is composed of Allen Parish; Beauregard Parish; Bienville**
18 **Parish; Bossier Parish; Precincts 1-1, 1-2, 1-3, 1-4, 1-5, 1-6, 1-7, 1-8, 1-9, 1-10,**
19 **1-11, 1-12, 1-13, 1-14, 2-1, 2-2, 2-4, 2-7, 3-1, 3-8, 4-1, 4-2, 4-3, 4-4, 4-5, 4-6, 4-7,**
20 **4-8, 4-9, 4-10, 5-10, 6-1, 7-1, 8-1, 8-2, 8-3, 8-4, 8-5, 8-6, 8-7, 8-8, 8-9, 9-1, 9-2, 9-3,**
21 **9-5, 9-7, 9-8, 9-12, 9-13, 10-2, 10-8, 11-1, 11-2, 11-3, 11-4, 11-5, 11-6, 11-7, 11-8,**
22 **11-9, 11-10, 12-1, 12-3, 12-7 and 12-8 of Caddo Parish; Precincts 160E, 160W,**
23 **161, 162E, 162W, 163, 164, 165, 166E, 166W, 365, 366, 367, 371N, 371S, 400,**
24 **401, 402, 403, 404, 406, 407, 408, 460E, 460W, 461, 465, 466E, 466W, 468, 469,**
25 **560, 561, 562, 600, 601, 602, 603, 660, 661, 662, 663, 664, 700, 701, 702, 703, 760,**
26 **761, 762 and 860N of Calcasieu Parish; Claiborne Parish; Precincts 4, 10, 11,**
27 **11B, 11C, 16, 16A, 16B, 16C, 22, 22A, 23, 28, 30, 30A, 31A, 34, 34A, 34B, 35,**
28 **35A, 35B, 37, 37C, 44, 46, 46A, 46B, 48, 49, 49A, 51, 53 and 55 of De Soto**
29 **Parish; Evangeline Parish; Grant Parish; Jackson Parish; Lincoln Parish;**

SLS 241ES-18

ORIGINAL
SB NO. 8

1 Precincts 25, 32, 36, 38, 41, 42, 43, 44, 44A, 45, 49, 51, 51A, 53, 55, 57 and 58 of
2 Ouachita Parish; Precincts C22, C23, C27, C30, C31, C32, C33, C34, C35, C36,
3 C37-A, C37-B, C41, C42, S7, S8, S9, S10, S11, S13, S14, S15, S16, S17, S18, S19,
4 S20, S21, S22, S23, S24, S25, S26, S27, S28 and S29 of Rapides Parish; Red
5 River Parish; Sabine Parish; Union Parish; Vernon Parish; Webster Parish and
6 Winn Parish.

7 (5) District 5 is composed of Precincts 1, 2, 3, 4, 5, 8, 10, 12, 16, 19, 61, 64
8 and 76 of Ascension Parish; Caldwell Parish; Catahoula Parish; Concordia
9 Parish; Precincts 1-12, 1-34, 1-41, 1-42, 1-43, 1-44, 1-46, 1-47, 1-49, 1-56, 1-69,
10 1-74, 1-75, 1-76, 1-79, 1-80, 1-99, 1-105, 1-107, 2-6, 2-7, 2-8, 2-33, 3-1, 3-2, 3-3,
11 3-4, 3-5, 3-6, 3-7, 3-9, 3-13, 3-14, 3-15, 3-16, 3-17, 3-18, 3-21, 3-22, 3-23, 3-25,
12 3-26, 3-29, 3-30, 3-31, 3-33, 3-34, 3-35, 3-36, 3-37, 3-38, 3-39, 3-40, 3-41, 3-43,
13 3-45, 3-46, 3-47, 3-48, 3-49, 3-51, 3-53, 3-58, 3-60, 3-61, 3-62, 3-64, 3-65, 3-66,
14 3-67, 3-68, 3-71, 3-73 and 3-74 of East Baton Rouge Parish; East Carroll Parish;
15 East Feliciana Parish; Franklin Parish; La Salle Parish; Precincts 1, 1A, 1B, 1C,
16 1D, 2, 2A, 3, 3A, 3B, 4, 4A, 4B, 5, 5A, 5B, 5D, 6, 6A, 6B, 7, 7A, 7B, 7C, 7D, 8A,
17 8B, 9, 10, 11, 11A, 12, 18, 18A, 19, 19A, 20, 21, 21A, 21B, 23, 23A, 23B, 23C, 24,
18 24B, 24C, 24D, 25, 26, 26A, 26B, 26C, 27, 28, 29, 30, 33, 34, 35, 35A, 36, 36A, 39,
19 39A, 39B, 40, 40A, 41 and 43 of Livingston Parish; Madison Parish; Morehouse
20 Parish; Precincts 1, 1A, 2, 3, 4, 5, 6, 7, 8, 9, 9A, 10, 11, 12, 13, 14, 15, 16, 17, 18,
21 19, 20, 21, 22, 23, 24, 26, 27, 28, 30, 31, 33, 34, 35, 37, 39, 40, 46, 47, 48, 50, 52,
22 52A, 54, 56, 56A, 59, 60, 61, 62, 63, 64, 65, 65A, 66, 67, 68, 69, 70, 71, 72, 73, 74,
23 75, 76, 77, 78 and 79 of Ouachita Parish; Richland Parish; St. Helena Parish;
24 Precincts 2, 6, 11, 15, 16, 17, 28, 33, 40A, 41, 42, 43, 45A, 45B, 46, 47, 101, 102,
25 104, 105, 106, 106A, 107, 108, 109, 110, 111A, 112, 114, 115B, 116, 117, 118,
26 118A, 119, 120, 120A, 121, 121A, 123, 125, 127, 129A, 133 and 133A of
27 Tangipahoa Parish; Tensas Parish; Washington Parish; West Carroll Parish
28 and West Feliciana Parish.

29 (6) District 6 is composed of Avoyelles Parish; Precincts 2-3, 2-5, 2-6, 2-8,

SLS 241ES-18

ORIGINAL
SB NO. 8

1 2-9, 2-10, 2-11, 2-12, 3-2, 3-3, 3-4, 3-5, 3-6, 3-7, 3-9, 5-1, 5-2, 5-3, 5-4, 5-5, 5-6, 5-7,
2 5-8, 5-9, 5-11, 6-2, 6-3, 6-4, 6-5, 6-6, 6-7, 6-8, 6-9, 6-10, 7-2, 7-3, 7-4, 7-5, 7-6, 7-7,
3 7-8, 7-9, 7-10, 9-4, 9-6, 9-9, 9-10, 9-11, 10-1, 10-3, 10-4, 10-5, 10-6, 10-7, 10-9,
4 12-2, 12-4, 12-5, 12-6, 12-9, 12-10 and 12-11 of Caddo Parish; Precincts 1, 5, 5A,
5 6, 6A, 6B, 9, 21, 26, 26A, 31, 32, 33, 33A, 38, 38A, 42, 56, 59, 60, 60A, 63 and 63A
6 of De Soto Parish; Precincts 1-1, 1-2, 1-3, 1-4, 1-5, 1-6, 1-7, 1-8, 1-9, 1-10, 1-11,
7 1-13, 1-14, 1-15, 1-16, 1-17, 1-18, 1-19, 1-20, 1-21, 1-22, 1-23, 1-24, 1-25, 1-26,
8 1-27, 1-28, 1-29, 1-30, 1-31, 1-32, 1-33, 1-35, 1-36, 1-37, 1-38, 1-39, 1-40, 1-45,
9 1-48, 1-50, 1-51, 1-52, 1-53, 1-54, 1-55, 1-57, 1-58, 1-59, 1-60, 1-61, 1-62, 1-63,
10 1-64, 1-65, 1-66, 1-67, 1-68, 1-70, 1-71, 1-72, 1-73, 1-77, 1-78, 1-81, 1-82, 1-83,
11 1-84, 1-85, 1-86, 1-87, 1-88, 1-89, 1-90, 1-91, 1-92, 1-93, 1-94, 1-95, 1-96, 1-97,
12 1-98, 1-100, 1-101, 1-102, 1-103, 1-104, 2-1, 2-2, 2-3, 2-4, 2-5, 2-9, 2-10, 2-11, 2-12,
13 2-13, 2-14, 2-15, 2-16, 2-17, 2-18, 2-19, 2-20, 2-21, 2-22, 2-23, 2-24, 2-25, 2-26,
14 2-27, 2-28, 2-29, 2-30, 2-31, 2-32, 2-34, 2-35, 2-36, 2-37, 2-38, 3-8, 3-10, 3-11, 3-12,
15 3-19, 3-20, 3-24, 3-27, 3-28, 3-32, 3-42, 3-44, 3-50, 3-52, 3-54, 3-55, 3-56, 3-57,
16 3-59, 3-63, 3-69, 3-70, 3-72, 3-75 and 3-76 of East Baton Rouge Parish; Precincts
17 2, 4, 5, 6, 7, 9, 10, 11, 12, 13, 14, 15, 16, 17, 18, 19, 20, 21, 22, 23, 24, 50, 51, 52, 53,
18 54, 55, 56, 57, 58, 59, 60, 61, 63, 64, 68, 112, 113, 122 and 129 of Lafayette
19 Parish; Natchitoches Parish; Pointe Coupee Parish; Precincts C1, C2, C3, C4,
20 C5, C6, C7, C8, C9, C10, C11-A, C11-B, C13, C14, C15, C17, C18, C19, C20,
21 C21, C24, C25, C26, C28, C38-A, C38-B, C39, C40, N1, N2, N3, N4, N5, N6, N7,
22 N8, N9, N10, N11, N12, N13-A, N13-B, N14-A, N14-B, N15, N16, N17, N18-A,
23 N18-B, N19, N20, N21, N22, N23, N24, N25, N26, N27, N28, N29, S1, S2, S4, S5,
24 S6A and S6B of Rapides Parish; St. Landry Parish and West Baton Rouge
25 Parish.

26 Section 2. R.S. 18:1276 is hereby repealed.

27 Section 3.(A) The precincts referenced in this Act are those contained in the file
28 named "2024 Precinct Shapefiles (1-10-2024)" available on the website of the Legislature
29 of Louisiana on the effective date of this Section. The 2024 Precinct Shapefiles are based

SLS 241ES-18

ORIGINAL
SB NO. 8

1 upon those Voting Districts (VTDs) contained in the 2020 Census Redistricting TIGER/Line
2 Shapefiles for the State of Louisiana as those files have been modified and validated through
3 the data verification program of the Louisiana House of Representatives and the Louisiana
4 Senate to represent precinct changes submitted through January 10, 2024, to the Legislature
5 of Louisiana by parish governing authorities pursuant to the provisions of R.S. 18:532 and
6 532.1.

7 (B) When a precinct referenced in this Act has been subdivided by action of the
8 parish governing authority on a nongeographic basis or subdivided by action of the parish
9 governing authority on a geographic basis in accordance with the provisions of R.S.
10 18:532.1, the enumeration in this Act of the general precinct designation shall include all
11 nongeographic and all geographic subdivisions thereof, however such subdivisions may be
12 designated.

13 (C) The territorial limits of the districts as provided in this Act shall continue in
14 effect until changed by law regardless of any subsequent change made to the precincts by
15 the parish governing authority.

16 Section 4. The provisions of this Act shall not reduce the term of office of any person
17 holding any position or office on the effective date of this Section for which the appointment
18 or election is based upon a congressional district as composed pursuant to R.S. 18:1276. Any
19 position or office that is filled by appointment or election based upon a congressional district
20 and that is to be filled after January 3, 2025, shall be appointed or elected from a district as
21 it is described in Section 1 of this Act.

22 Section 5.(A) Solely for the purposes of qualifying for election and the conduct of
23 the election of representatives to the United States Congress at the regularly scheduled
24 election for representatives to the congress in 2024, the provisions of Section 1 of this Act
25 shall become effective upon signature of this Act by the governor or, if not signed by the
26 governor, upon expiration of the time for bills to become law without signature by the
27 governor, as provided in Article III, Section 18 of the Constitution of Louisiana. If this Act
28 is vetoed by the governor and subsequently approved by the legislature, the provisions of
29 Section 1 of this Act shall become effective on the day following such approval for the

SLS 241ES-18

ORIGINAL
SB NO. 8

1 purposes established in this Subsection.

2 (B) For subsequent elections of representatives to the United States Congress and for
3 all other purposes, the provisions of Section 1 of this Act shall become effective at noon on
4 January 3, 2025.

5 (C) The provisions of Section 2 of this Act shall become effective at noon on January
6 3, 2025.

7 (D) The provisions of this Section and Sections 3 and 4 of this Act shall become
8 effective upon signature of this Act by the governor or, if not signed by the governor, upon
9 expiration of the time for bills to become law without signature by the governor, as provided
10 in Article III, Section 18 of the Constitution of Louisiana. If this Act is vetoed by the
11 governor and subsequently approved by the legislature, the provisions of this Section and
12 Sections 3 and 4 of this Act shall become effective on the day following such approval.

The original instrument and the following digest, which constitutes no part
of the legislative instrument, were prepared by J. W. Wiley.

DIGEST

SB 8 Original

2024 First Extraordinary Session

Womack

Present U.S. Constitution (14th Amendment) provides that representatives in congress shall be apportioned among the several states according to their respective numbers, counting the whole number of persons in each state. The U.S. Supreme Court has held that the population of congressional districts in the same state must be as nearly equal in population as practicable.

Present law provides for six congressional districts based upon the 2020 federal decennial census.

Proposed law redraws district boundaries for the congressional districts based upon the 2020 federal decennial census.

Proposed law provides that the new districts become effective upon signature of governor or lapse of time for gubernatorial action for election purposes only for the regular congressional elections in 2024. Retains present law districts based upon the 2020 census until noon on January 3, 2025, at which time present law is repealed and the new districts based upon the 2020 census, as established by proposed law, become effective for all other purposes.

Proposed law specifies that precincts referenced in district descriptions are those precincts identified as Voting Districts (VTDs) contained in the file named "2024 Precinct Shapefiles (1-10-2024)" available on the La. Legislature's website. Specifies that the 2024 Precinct Shapefiles are based upon those Voting Districts (VTDs) contained in the 2020 Census Redistricting TIGER/Line Shapefiles for the State of Louisiana as those files have been modified and validated through the data verification program of the La. legislature. Also specifies that if any such precinct has been subdivided by action of the parish governing authority on a nongeographic basis or subdivided by action of the parish governing authority

SLS 241ES-18

ORIGINAL
SB NO. 8

on a geographic basis in accordance with present law, the enumeration of the general precinct designation shall include all nongeographic and all geographic subdivisions thereof. Further provides that the territorial limits of the districts as enacted shall continue in effect until changed by law regardless of any subsequent change made to the precincts by the parish governing authority.

Proposed law specifies that proposed law does not reduce the term of office of any person holding any position or office on the effective date of proposed law for which the appointment or election is based upon a congressional district as composed pursuant to present law. Specifies that any position or office filled after Jan. 1, 2025, for which the appointment or election is based upon a congressional district shall be appointed or elected from a district as it is described in proposed law.

Population data in the summaries accompanying this digest are derived from 2020 Census Redistricting Data (Public Law 94-171), Summary File for Louisiana. Population data, statistical information, and maps are supplied for purposes of information and analysis and comprise no part of proposed law.

Effective upon signature of governor or lapse of time for gubernatorial action for election purposes only for the regular congressional elections in 2024; effective for all other purposes at noon on January 3, 2025.

(Adds R.S. 18:1276.1; repeals R.S. 18:1276)

Plan Statistics

Plan: SLS 241ES-18 (Womack)

<u>Districts:</u>	<u># of Members</u>	<u>Actual Population</u>	<u>Ideal Population</u>	<u>Absolute Deviation</u>	<u>Relative Deviation</u>
District 1	1	776,327	776,292	35	0.005%
District 2	1	776,316	776,292	24	0.003%
District 3	1	776,287	776,292	-5	-0.001%
District 4	1	776,314	776,292	22	0.003%
District 5	1	776,259	776,292	-33	-0.004%
District 6	1	776,254	776,292	-38	-0.005%
Grand Total:	6	4,657,757	4,657,752		

Ideal Population Per Member: 776292
 Number of Districts for Plan Type: 6
 Range of District Populations: 776,254 to 776,327
 Absolute Mean Deviation: 12
 Absolute Range: -38 to 35
 Absolute Overall Range: 73
 Relative Mean Deviation: 0.00%
 Relative Range: 0.00% to 0.00%
 Relative Overall Range: 0.00%

<i>Ideal - Actual:</i>	-5
<i>Remainder:</i>	5
<i>Unassigned Population:</i>	0

Total Population

Plan: SLS 241ES-18 (Womack)

	Total Population	Total White	Total Black	Total Asian	Total American Indian	Total Other	Total Hispanic	VAP Total	VAP White	VAP Black	VAP Asian	VAP American Indian	VAP Other	VAP Hispanic Total
District 1	776,327	553,751	108,188	23,991	17,494	72,903	90,968	603,907	444,675	76,646	17,622	12,740	52,224	64,365
	100.000%	71.330%	13.936%	3.090%	2.253%	9.391%	11.718%	100.000%	73.633%	12.692%	2.918%	2.110%	8.648%	10.658%
District 2	776,316	271,367	412,387	24,960	9,683	57,919	74,305	598,204	225,203	305,124	19,711	7,377	40,789	51,406
	100.000%	34.956%	53.121%	3.215%	1.247%	7.461%	9.571%	100.000%	37.647%	51.007%	3.295%	1.233%	6.819%	8.593%
District 3	776,287	514,019	189,998	16,980	18,502	36,788	43,292	588,557	405,242	132,825	12,215	12,990	25,285	29,021
	100.000%	66.215%	24.475%	2.187%	2.383%	4.739%	5.577%	100.000%	68.853%	22.568%	2.075%	2.207%	4.296%	4.931%
District 4	776,314	539,009	172,278	13,380	20,382	31,265	39,551	594,570	423,134	124,461	9,728	15,227	22,020	27,338
	100.000%	69.432%	22.192%	1.724%	2.625%	4.027%	5.095%	100.000%	71.166%	20.933%	1.636%	2.561%	3.704%	4.598%
District 5	776,259	492,074	224,328	15,038	12,092	32,727	38,399	596,882	392,528	160,490	11,285	9,179	23,400	26,693
	100.000%	63.390%	28.899%	1.937%	1.558%	4.216%	4.947%	100.000%	65.763%	26.888%	1.891%	1.538%	3.920%	4.472%
District 6	776,254	287,432	435,940	12,939	8,907	31,036	36,034	588,428	233,729	316,223	9,855	6,727	21,894	24,839
	100.000%	37.028%	56.159%	1.667%	1.147%	3.998%	4.642%	100.000%	39.721%	53.740%	1.675%	1.143%	3.721%	4.221%
Grand Total	4,657,757	2,657,652	1,543,119	107,288	87,060	262,638	322,549	3,570,548	2,124,511	1,115,769	80,416	64,240	185,612	223,662
	100.000%	57.059%	33.130%	2.303%	1.869%	5.639%	6.925%	100.000%	59.501%	31.249%	2.252%	1.799%	5.198%	6.264%

Voter Registration

Plan: SLS 241ES-18 (Womack)

	Reg Total Dec 2023	Reg White Dec 2023	Reg Black Dec 2023	Reg Other Dec 2023	Reg Dem Total Dec 2023	Reg Rep Total Dec 2023	Reg Other Total Dec 2023
District 1	479,186	385,098	51,969	42,119	127,253	205,251	146,682
	79.348%	80.365%	10.845%	8.790%	26.556%	42.833%	30.611%
District 2	466,623	181,215	245,721	39,687	267,146	76,552	122,925
	78.004%	38.835%	52.659%	8.505%	57.251%	16.406%	26.344%
District 3	452,113	336,261	94,266	21,586	142,481	185,022	124,610
	76.817%	74.375%	20.850%	4.774%	31.514%	40.924%	27.562%
District 4	441,028	335,655	85,837	19,536	126,254	198,958	115,816
	74.176%	76.107%	19.463%	4.430%	28.627%	45.112%	26.260%
District 5	455,822	317,221	120,765	17,836	152,554	186,002	117,266
	76.367%	69.593%	26.494%	3.913%	33.468%	40.806%	25.726%
District 6	447,515	184,996	243,271	19,248	236,818	99,841	110,856
	76.053%	41.339%	54.360%	4.301%	52.918%	22.310%	24.771%
Grand Total	2,742,287	1,740,446	841,829	160,012	1,052,506	951,626	738,155

Splits

Plan: SLS 241ES-18 (Womack)

	Total Population	Total White	Total Black	Total Asian	Total American Indian	Total Other	VAP Total	VAP White	VAP Black	VAP Asian	VAP American Indian	VAP Other	Reg Total Dec 2023	Reg White Dec 2023	Reg Black Dec 2023	Reg Other Dec 2023
District 1																
*Ascension	27,718	23,228	2,058	201	522	1,709	20,611	17,693	1,304	121	368	1,125	17,243	15,672	954	617
*Jefferson	240,081	155,518	30,822	11,880	4,356	37,505	192,148	129,999	22,555	8,951	3,295	27,348	144,399	112,491	12,528	19,380
*Lafourche	47,193	37,212	3,189	577	3,242	2,973	35,543	29,123	1,939	413	2,140	1,928	25,117	22,442	1,115	1,560
*Livingston	13,310	11,276	1,138	84	259	553	10,369	8,949	804	46	207	363	8,639	7,732	668	239
*Orleans	64,493	50,312	6,498	2,503	749	4,431	53,843	42,329	5,556	1,950	609	3,399	41,535	34,071	3,239	4,225
Plaquemines	23,515	14,287	5,428	1,317	697	1,786	17,334	10,856	3,857	925	500	1,196	13,143	8,996	2,934	1,213
*St. Bernard	20,543	11,907	5,780	617	436	1,803	14,871	8,992	3,854	424	327	1,274	12,975	8,866	3,231	878
*St. Charles	19,887	13,870	3,607	347	356	1,707	14,990	10,865	2,485	229	241	1,170	12,791	9,837	2,063	891
St. Tammany	264,570	196,641	38,643	5,774	5,660	17,852	202,228	154,621	26,761	4,075	4,161	12,610	174,307	141,262	21,129	11,916
*Tangipahoa	55,017	39,500	11,025	691	1,217	2,584	41,970	31,248	7,531	488	892	1,811	29,037	23,729	4,108	1,200
District 1	776,327	553,751	108,188	23,991	17,494	72,903	603,907	444,675	76,646	17,622	12,740	52,224	479,186	385,098	51,969	42,119
	100.000%	71.330%	13.936%	3.090%	2.253%	9.391%	100.000%	73.633%	12.692%	2.918%	2.110%	8.648%	79.348%	80.365%	10.845%	8.790%
District 2																
*Ascension	67,009	34,447	25,291	1,260	985	5,026	48,560	26,086	17,639	850	679	3,306	41,549	23,859	15,251	2,439
Assumption	21,039	13,722	6,220	96	258	743	16,616	11,145	4,707	57	197	510	13,323	8,977	4,131	215
Iberville	30,241	14,833	13,730	202	274	1,202	24,086	12,462	10,232	149	221	1,022	19,906	9,999	9,484	423
*Jefferson	200,700	65,417	95,395	11,144	3,330	25,414	152,506	54,136	69,620	8,741	2,540	17,469	109,034	40,445	53,674	14,915
*Lafourche	19,271	10,678	7,472	188	292	641	14,620	8,657	5,185	132	200	446	10,440	6,675	3,412	353
*Orleans	319,504	76,150	212,471	10,353	2,917	17,613	252,353	67,923	160,512	8,570	2,339	13,009	196,855	52,054	127,351	17,450
*St. Bernard	23,221	12,590	6,529	764	511	2,827	16,904	10,000	4,090	558	361	1,895	12,710	9,178	2,362	1,170
*St. Charles	32,662	19,680	10,321	490	569	1,602	24,551	15,289	7,405	300	426	1,131	20,791	13,574	6,207	1,010
St. James	20,192	9,973	9,762	60	82	315	15,505	7,883	7,297	31	64	230	14,531	7,116	7,196	219
St. John the Baptist	42,477	13,877	25,196	403	465	2,536	32,503	11,622	18,437	323	350	1,771	27,484	9,338	16,653	1,493
District 2	776,316	271,367	412,387	24,960	9,683	57,919	598,204	225,203	305,124	19,711	7,377	40,789	466,623	181,215	245,721	39,687
	100.000%	34.956%	53.121%	3.215%	1.247%	7.461%	100.000%	37.647%	51.007%	3.295%	1.233%	6.819%	78.004%	38.835%	52.659%	8.505%
District 3																
Acadia	57,576	44,480	10,864	238	573	1,421	42,943	34,071	7,383	173	400	916	36,151	29,438	5,995	718
*Calcasieu	131,299	69,747	50,290	3,564	1,764	5,934	99,893	55,812	35,987	2,563	1,347	4,184	65,841	39,808	22,822	3,211
Cameron	5,617	5,232	125	30	75	155	4,358	4,100	79	23	47	109	4,072	3,936	61	75
Iberia	69,929	39,206	24,556	2,123	794	3,250	52,791	31,295	17,069	1,562	581	2,284	42,188	26,848	13,441	1,899
Jefferson Davis	32,250	25,066	5,837	183	472	692	24,039	19,121	4,006	111	325	476	18,733	15,509	2,784	440
*Lafayette	180,411	131,849	29,263	5,960	2,665	10,674	137,635	103,919	19,952	4,314	2,029	7,421	111,925	91,759	13,498	6,668
*Lafourche	31,093	23,820	5,194	260	690	1,129	24,456	19,058	3,953	193	437	815	18,681	16,364	1,750	567
St. Martin	51,767	33,259	15,921	597	539	1,451	39,404	26,278	11,293	407	413	1,013	33,997	23,306	9,880	811
St. Mary	49,406	26,949	15,991	835	1,670	3,961	37,521	21,594	11,520	593	1,173	2,641	29,204	17,999	9,570	1,635

Splits

Plan: SLS 241ES-18 (Womack)

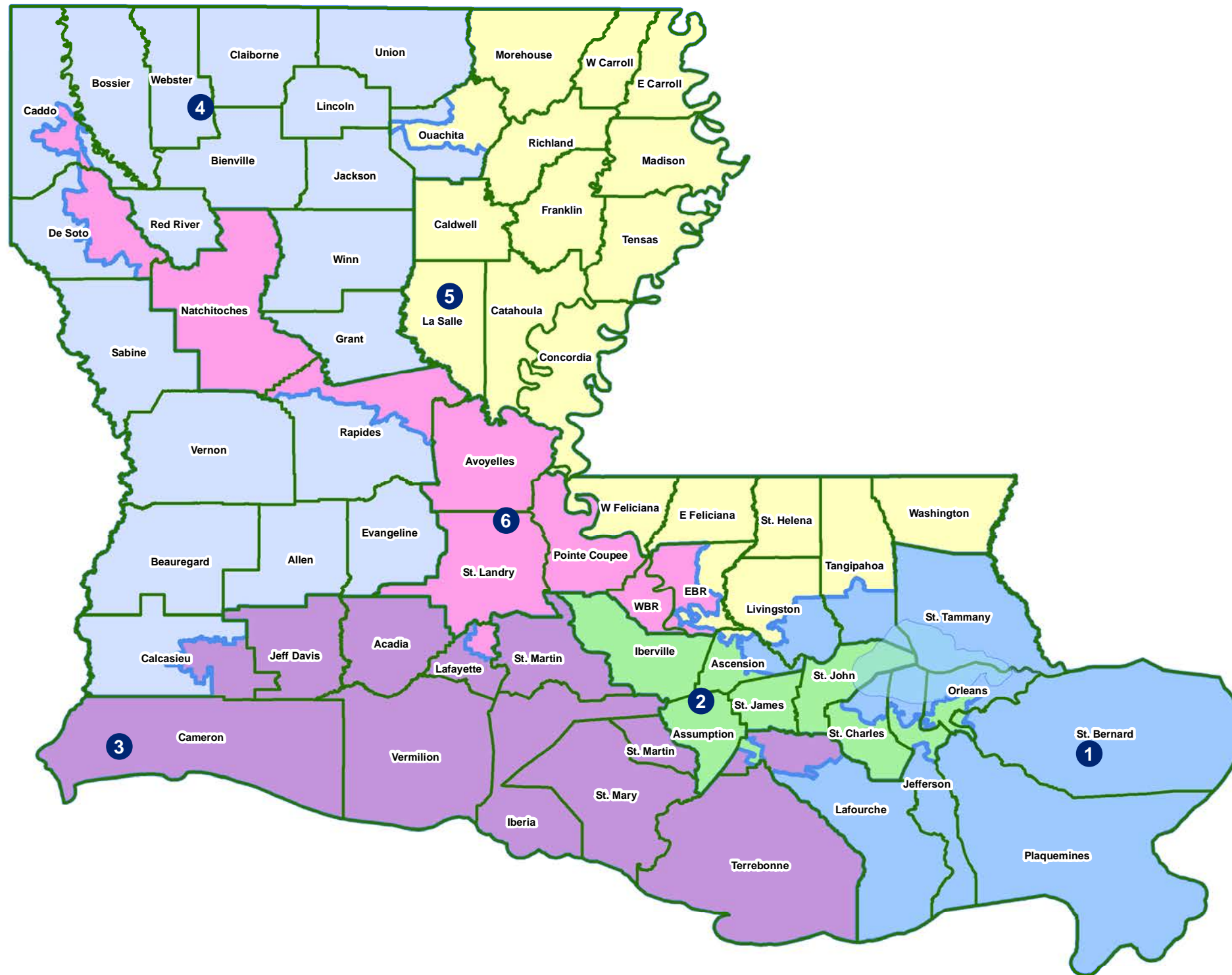
	Total Population	Total White	Total Black	Total Asian	Total American Indian	Total Other	VAP Total	VAP White	VAP Black	VAP Asian	VAP American Indian	VAP Other	Reg Total Dec 2023	Reg White Dec 2023	Reg Black Dec 2023	Reg Other Dec 2023
District 3																
Terrebonne	109,580	69,934	23,147	1,743	8,637	6,119	82,505	55,631	15,796	1,239	5,750	4,089	55,810	41,601	9,910	4,299
Vermilion	57,359	44,477	8,810	1,447	623	2,002	43,012	34,363	5,787	1,037	488	1,337	35,511	29,693	4,555	1,263
District 3	776,287	514,019	189,998	16,980	18,502	36,788	588,557	405,242	132,825	12,215	12,990	25,285	452,113	336,261	94,266	21,586
	100.000%	66.215%	24.475%	2.187%	2.383%	4.739%	100.000%	68.853%	22.568%	2.075%	2.207%	4.296%	76.817%	74.375%	20.850%	4.774%
District 4																
Allen	22,750	16,327	4,490	246	947	740	17,510	12,751	3,275	182	646	656	11,079	8,704	1,920	455
Beauregard	36,549	29,529	4,649	402	1,052	917	27,489	22,304	3,495	269	773	648	22,071	18,639	2,264	1,168
Bienville	12,981	6,950	5,600	57	207	167	10,073	5,486	4,284	30	162	111	8,336	4,509	3,728	99
Bossier	128,746	81,052	32,551	3,492	3,273	8,378	95,876	62,931	22,440	2,448	2,477	5,580	65,726	48,229	13,555	3,942
*Caddo	114,165	79,332	25,268	2,803	2,688	4,074	90,157	64,820	18,302	2,076	2,067	2,892	67,861	51,103	13,239	3,519
*Calcasieu	85,486	70,025	9,096	1,138	1,772	3,455	63,273	52,977	5,911	796	1,257	2,332	45,978	40,556	3,671	1,751
Claiborne	14,170	7,263	6,360	88	185	274	11,507	6,258	4,824	55	140	230	8,390	4,557	3,677	156
*De Soto	16,131	11,671	3,364	60	535	501	12,226	8,945	2,534	41	400	306	11,099	8,487	2,256	356
Evangeline	32,350	21,354	9,235	241	280	1,240	24,408	16,460	6,483	187	217	1,061	20,388	14,274	5,744	370
Grant	22,169	17,709	3,335	133	644	348	17,527	13,964	2,717	97	507	242	12,226	10,764	1,120	342
Jackson	15,031	9,967	4,166	175	255	468	11,783	7,967	3,125	140	174	377	9,375	6,570	2,610	195
Lincoln	48,396	26,034	19,364	892	662	1,444	38,655	21,306	15,119	744	526	960	24,408	15,139	8,357	912
*Ouachita	35,274	30,867	2,018	422	947	1,020	26,555	23,493	1,293	286	749	734	23,182	21,489	961	732
*Rapides	41,762	30,822	6,574	1,190	1,153	2,023	32,201	24,432	4,687	871	867	1,344	25,132	20,354	3,398	1,380
Red River	7,620	4,195	3,106	25	171	123	5,714	3,338	2,164	3	116	93	5,475	3,034	2,358	83
Sabine	22,155	15,036	3,861	94	2,723	441	17,064	12,054	2,655	66	1,970	319	13,570	10,287	1,912	1,371
Union	21,107	14,460	5,224	62	338	1,023	16,632	11,807	3,861	39	254	671	14,802	10,847	3,497	458
Vernon	48,750	35,087	7,611	1,442	1,600	3,010	36,261	26,765	5,133	1,074	1,160	2,129	22,409	18,129	2,608	1,672
Webster	36,967	22,735	12,679	208	687	658	28,753	18,144	9,464	154	558	433	21,259	14,068	6,744	447
Winn	13,755	8,594	3,727	210	263	961	10,906	6,932	2,695	170	207	902	8,262	5,916	2,218	128
District 4	776,314	539,009	172,278	13,380	20,382	31,265	594,570	423,134	124,461	9,728	15,227	22,020	441,028	335,655	85,837	19,536
	100.000%	69.432%	22.192%	1.724%	2.625%	4.027%	100.000%	71.166%	20.933%	1.636%	2.561%	3.704%	74.176%	76.107%	19.463%	4.430%
District 5																
*Ascension	31,773	23,466	4,867	839	497	2,104	22,786	17,357	3,196	543	343	1,347	19,854	16,011	2,623	1,220
Caldwell	9,645	7,646	1,632	51	150	166	7,478	5,969	1,224	46	116	123	5,813	4,959	762	92
Catahoula	8,906	5,776	2,395	46	119	570	6,951	4,557	1,736	33	87	538	6,113	4,363	1,695	55
Concordia	18,687	10,275	7,725	122	233	332	14,217	8,108	5,613	100	167	229	11,419	6,816	4,418	185
*East Baton Rouge	172,199	119,876	31,907	8,088	2,420	9,908	138,993	99,727	23,872	6,216	1,935	7,243	104,631	81,782	15,706	7,143
East Carroll	7,459	2,054	5,272	29	43	61	5,901	1,773	4,043	19	27	39	4,564	1,218	3,305	41
East Feliciana	19,539	11,516	7,341	91	262	329	16,183	9,740	5,918	61	198	266	13,327	7,805	5,075	447

Splits

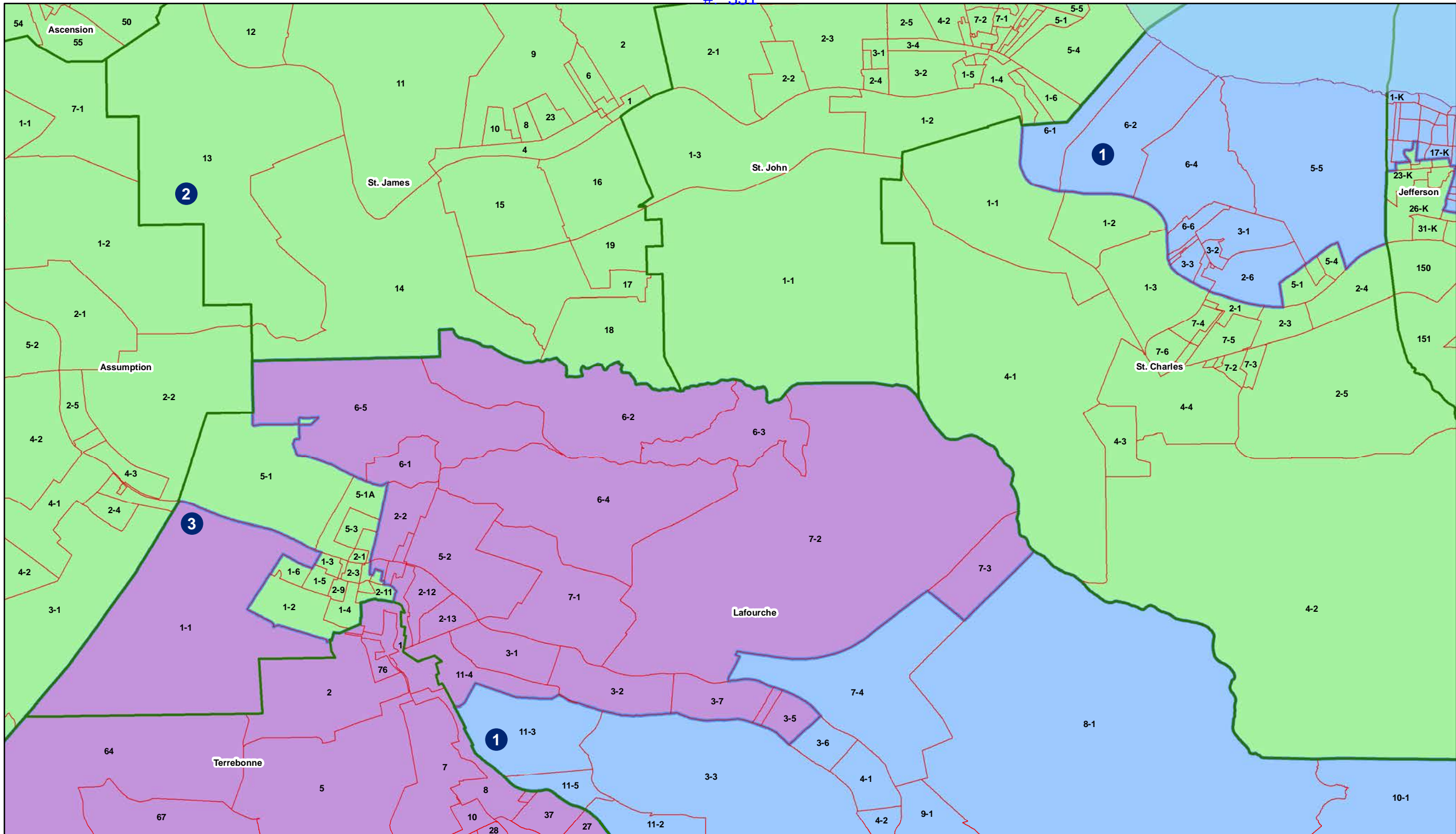
Plan: SLS 241ES-18 (Womack)

	Total Population	Total White	Total Black	Total Asian	Total American Indian	Total Other	VAP Total	VAP White	VAP Black	VAP Asian	VAP American Indian	VAP Other	Reg Total Dec 2023	Reg White Dec 2023	Reg Black Dec 2023	Reg Other Dec 2023
District 5																
Franklin	19,774	12,492	6,802	70	205	205	15,028	9,901	4,779	44	153	151	12,350	8,524	3,718	108
La Salle	14,791	11,348	1,422	283	372	1,366	11,563	8,636	1,065	264	271	1,327	8,380	7,633	583	164
*Livingston	128,972	105,579	11,520	1,613	2,852	7,408	94,772	79,483	7,332	1,053	2,104	4,800	73,766	65,923	4,974	2,869
Madison	10,017	3,475	6,363	20	59	100	7,435	2,906	4,391	9	48	81	7,068	2,439	4,518	111
Morehouse	25,629	12,281	12,484	160	370	334	20,062	10,095	9,300	117	279	271	15,440	7,806	7,377	257
*Ouachita	125,094	57,678	59,199	2,366	1,714	4,137	93,645	46,481	40,997	1,832	1,310	3,025	72,448	36,660	33,060	2,728
Richland	20,043	11,785	7,603	83	258	314	15,383	9,338	5,546	66	203	230	13,141	8,144	4,753	244
St. Helena	10,920	4,527	6,031	39	134	189	8,463	3,805	4,371	28	109	150	8,260	3,626	4,492	142
*Tangipahoa	78,140	41,836	30,854	783	1,237	3,430	59,521	33,957	21,686	612	935	2,331	34,249	22,443	10,704	1,102
Tensas	4,147	1,744	2,312	23	26	42	3,235	1,446	1,728	12	23	26	3,485	1,510	1,937	38
Washington	45,463	29,943	13,434	216	736	1,134	34,951	23,743	9,732	154	561	761	27,151	18,603	7,892	656
West Carroll	9,751	7,894	1,425	27	180	225	7,532	6,223	1,010	20	136	143	6,871	5,770	1,013	88
West Feliciana	15,310	10,883	3,740	89	225	373	12,783	9,283	2,951	56	174	319	7,492	5,186	2,160	146
District 5	776,259	492,074	224,328	15,038	12,092	32,727	596,882	392,528	160,490	11,285	9,179	23,400	455,822	317,221	120,765	17,836
	100.000%	63.390%	28.899%	1.937%	1.558%	4.216%	100.000%	65.763%	26.888%	1.891%	1.538%	3.920%	76.367%	69.593%	26.494%	3.913%
District 6																
Avoyelles	39,693	25,625	11,678	434	767	1,189	30,578	20,269	8,311	379	570	1,049	21,438	15,242	5,622	574
*Caddo	123,683	24,125	94,036	1,231	1,152	3,139	92,250	20,239	68,057	932	891	2,131	64,081	13,278	48,232	2,571
*De Soto	10,681	3,613	6,609	57	205	197	8,214	2,964	4,891	45	157	157	6,788	2,518	4,061	209
*East Baton Rouge	284,582	76,193	181,491	8,337	2,307	16,254	216,619	64,154	132,918	6,383	1,812	11,352	164,206	50,963	103,796	9,447
*Lafayette	61,342	21,514	35,873	494	545	2,916	46,240	17,689	25,965	350	358	1,878	36,884	14,039	21,247	1,598
Natchitoches	37,515	19,361	15,725	255	861	1,313	29,349	16,010	11,415	198	683	1,043	20,675	11,761	8,016	898
Pointe Coupee	20,758	12,395	7,504	107	159	593	16,250	10,108	5,502	91	119	430	14,107	9,040	4,837	230
*Rapides	88,261	46,688	36,018	1,238	1,949	2,368	66,591	36,941	25,518	915	1,467	1,750	50,154	29,602	18,561	1,991
St. Landry	82,540	43,611	35,836	499	636	1,958	61,811	34,209	25,497	353	451	1,301	52,429	28,933	22,135	1,361
West Baton Rouge	27,199	14,307	11,170	287	326	1,109	20,526	11,146	8,149	209	219	803	16,753	9,620	6,764	369
District 6	776,254	287,432	435,940	12,939	8,907	31,036	588,428	233,729	316,223	9,855	6,727	21,894	447,515	184,996	243,271	19,248
	100.000%	37.028%	56.159%	1.667%	1.147%	3.998%	100.000%	39.721%	53.740%	1.675%	1.143%	3.721%	76.053%	41.339%	54.360%	4.301%

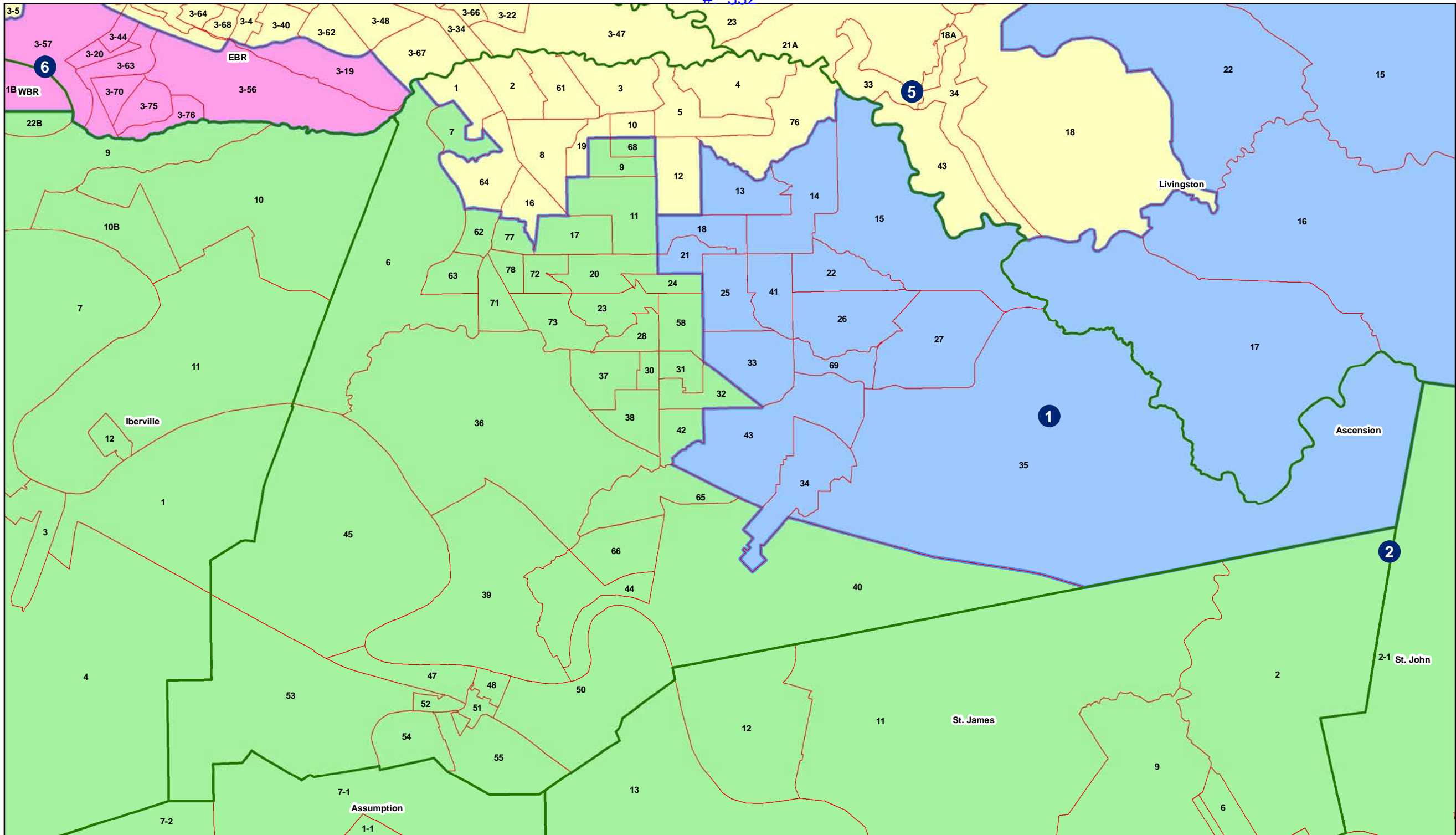
Congress Statewide



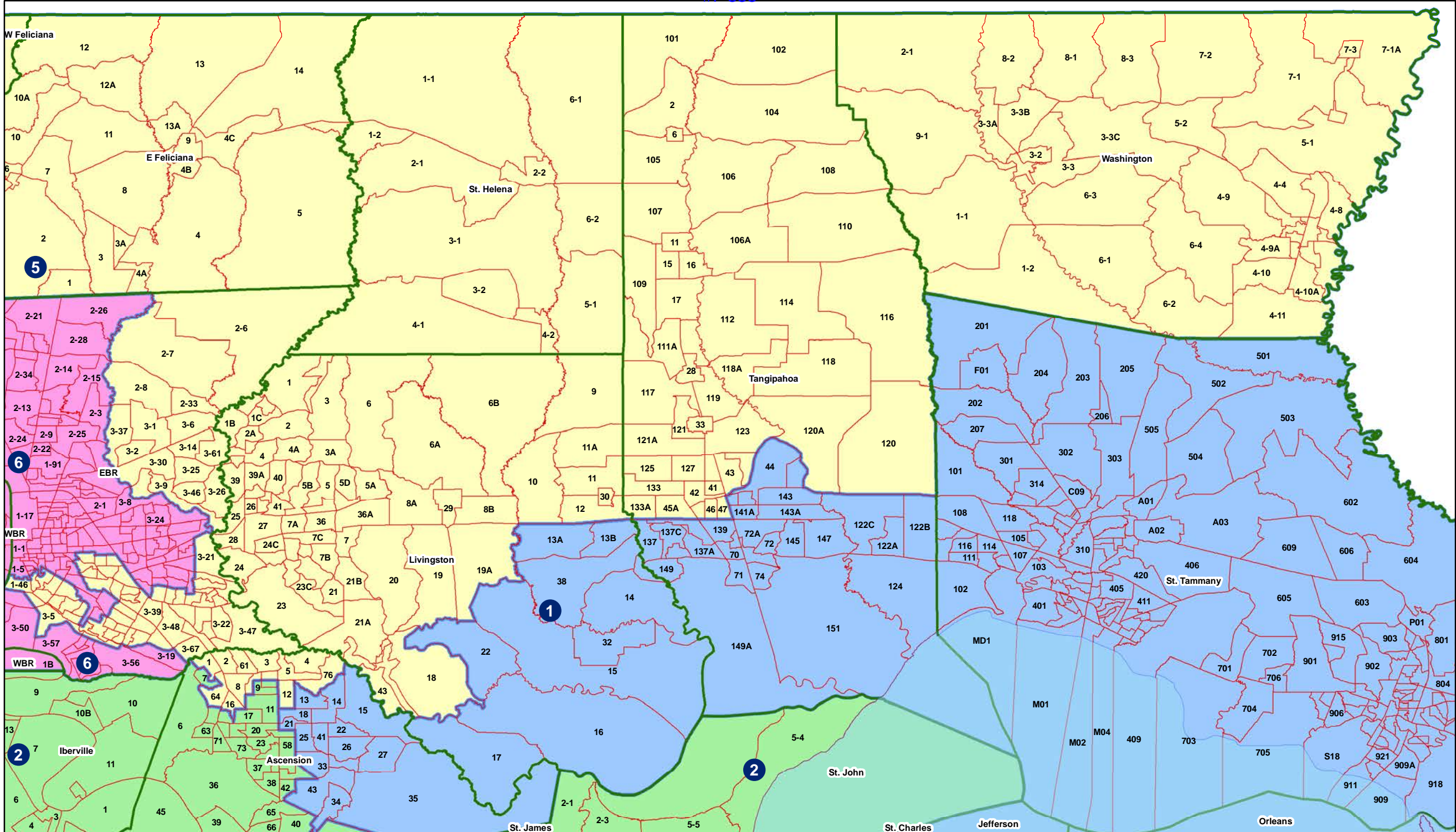
Congress - Lafourche / St. Charles



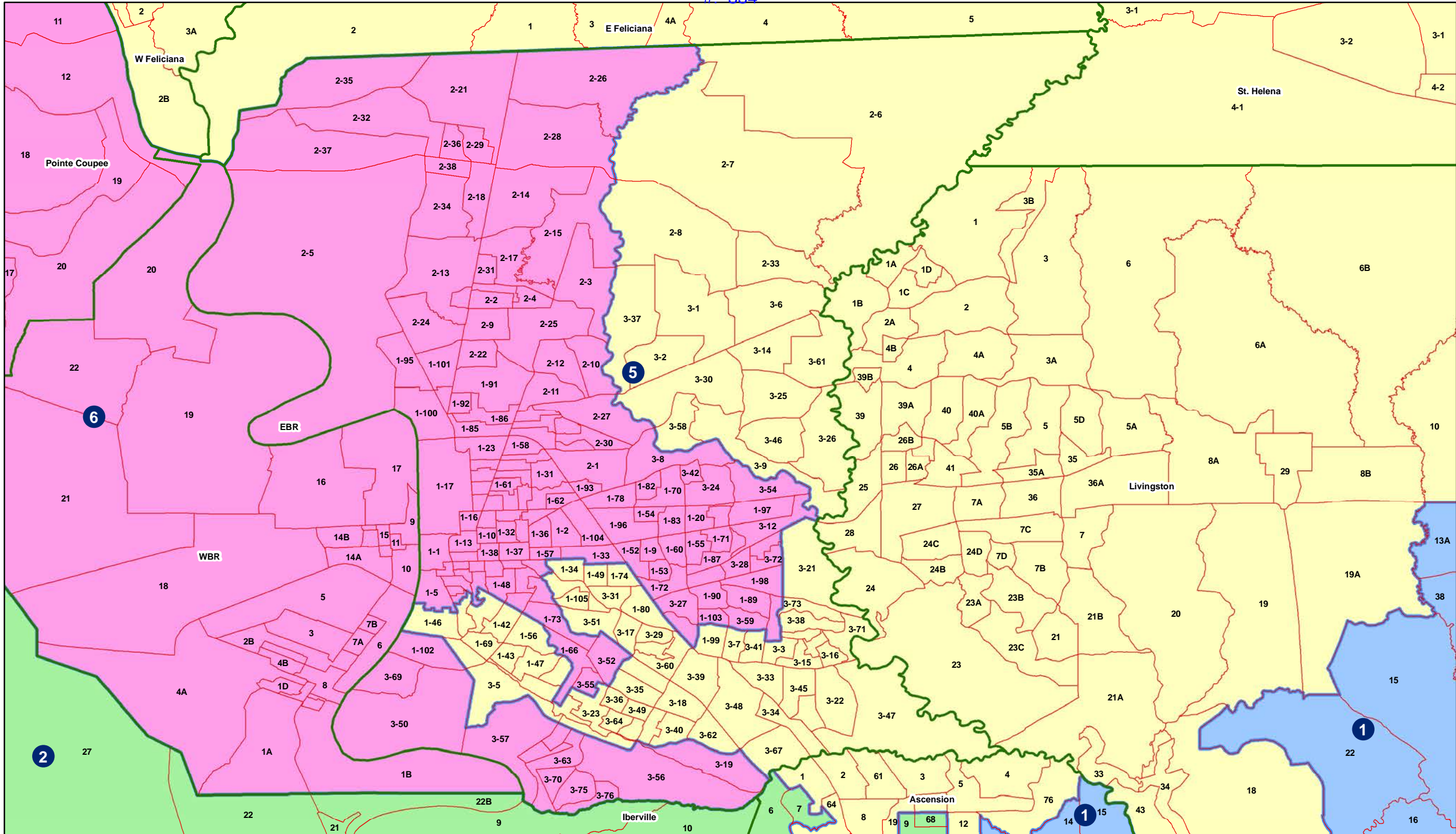
Congress - Ascension



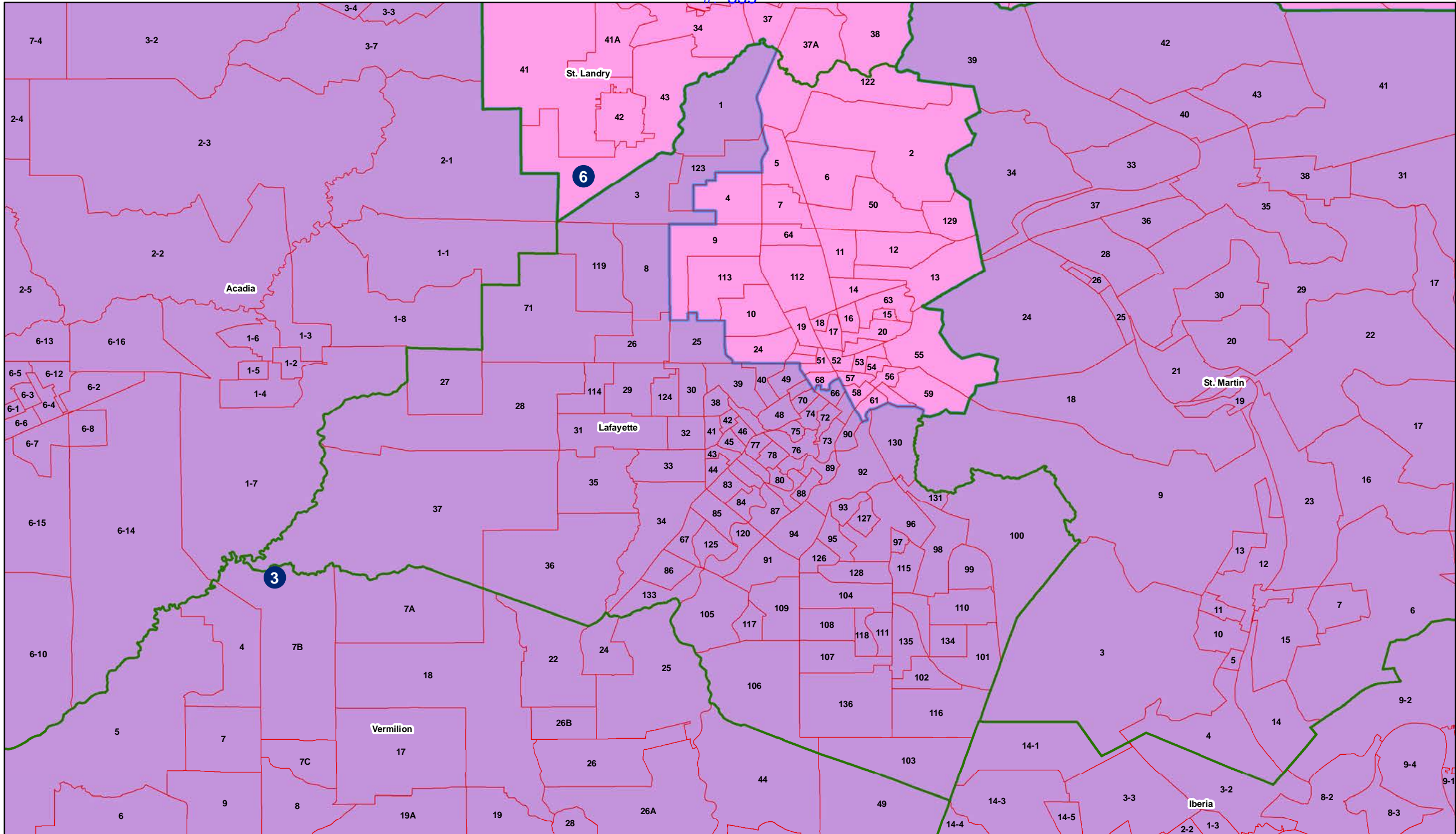
Congress - Livingston / Tangipahoa



Congress - East Baton Rouge

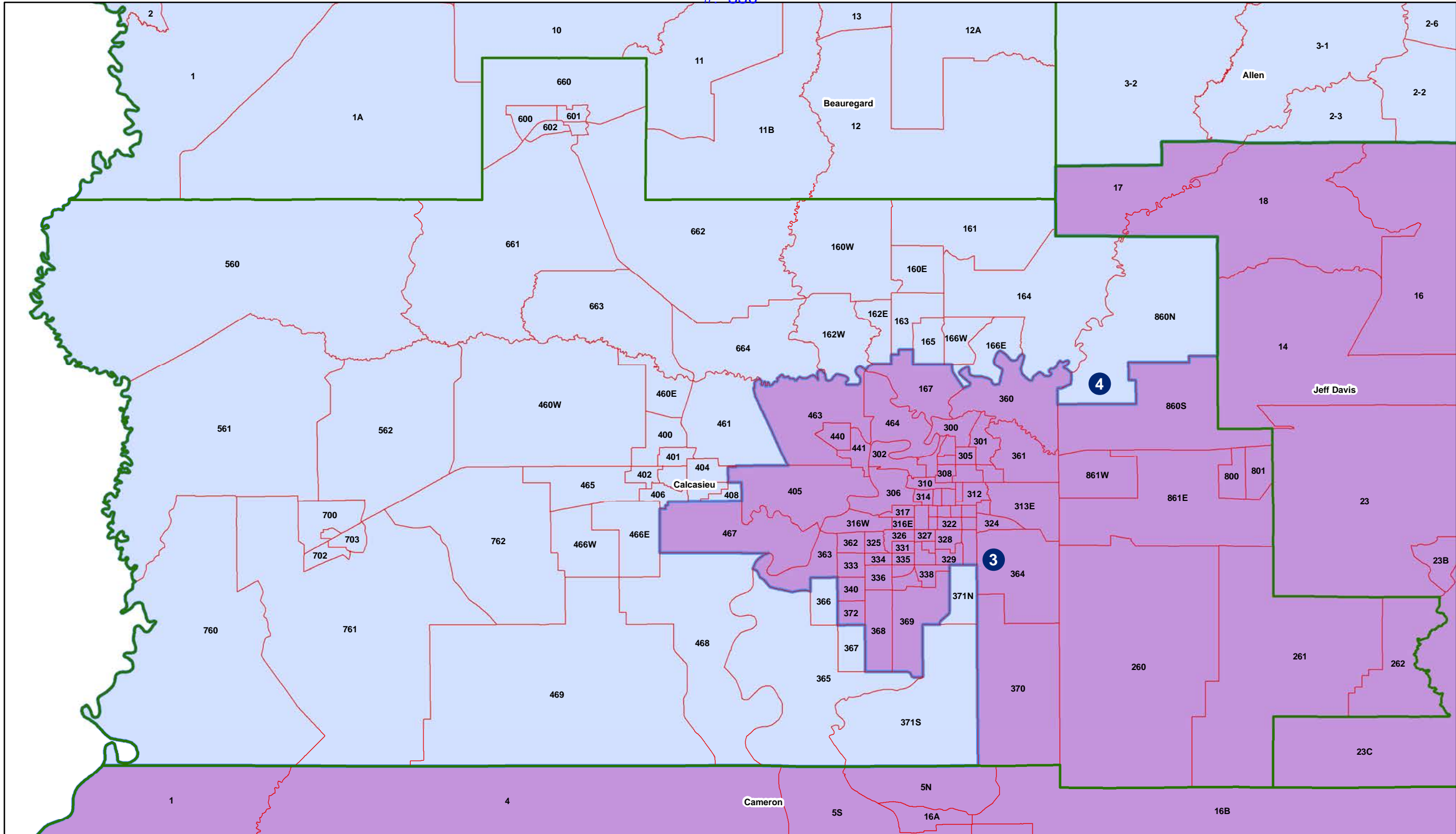


Congress - Lafayette

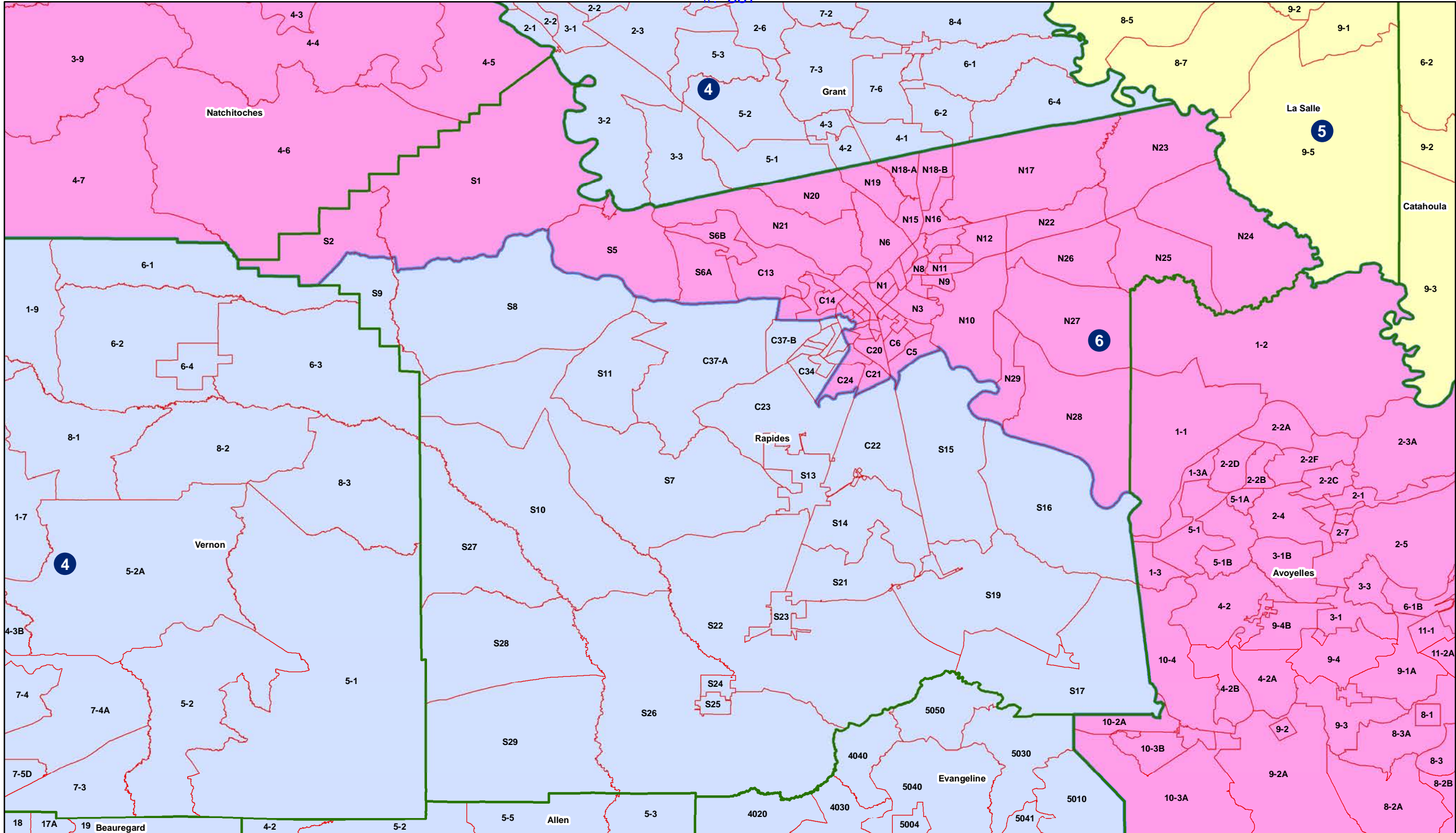


Congress - Calcasieu

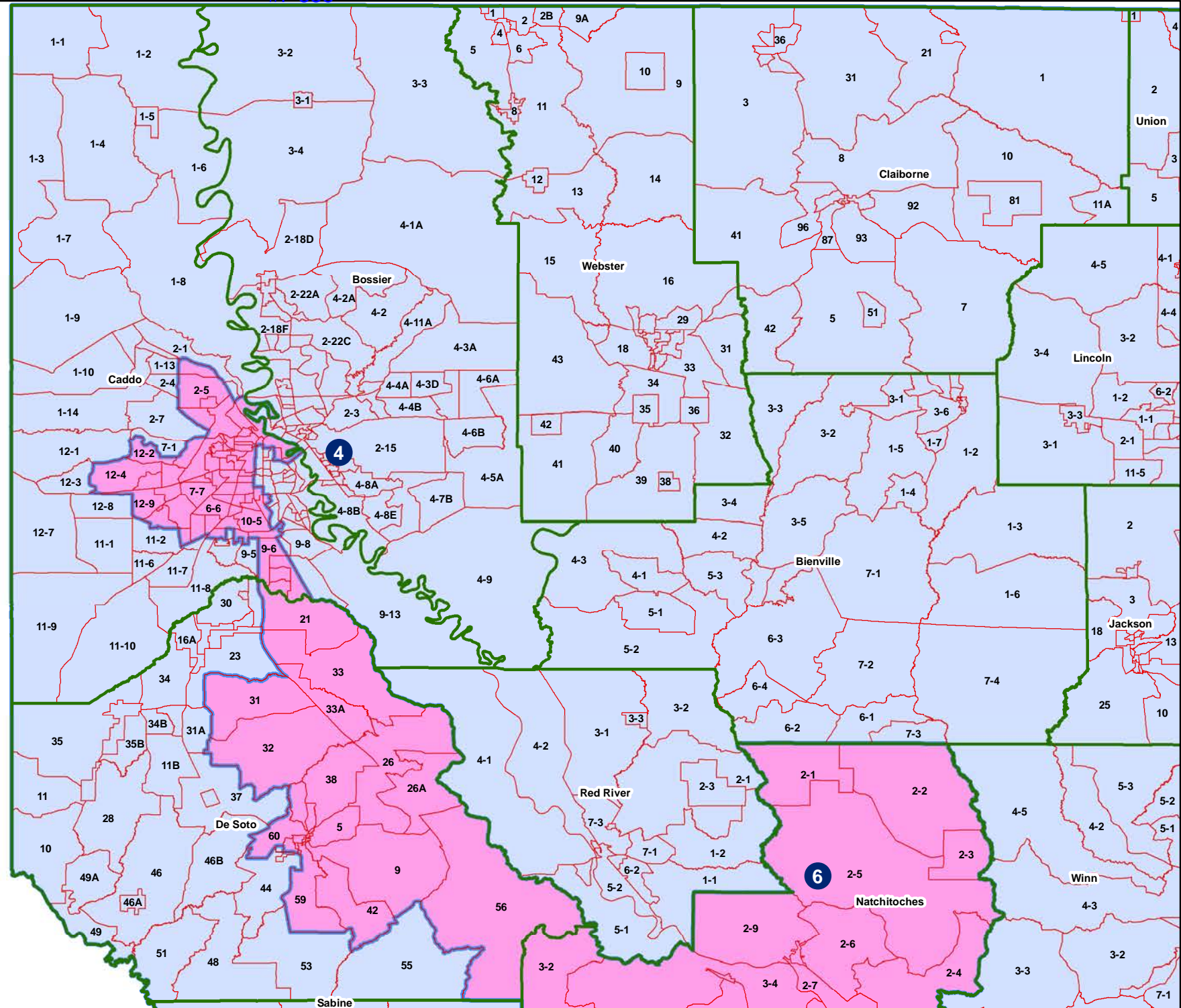
336



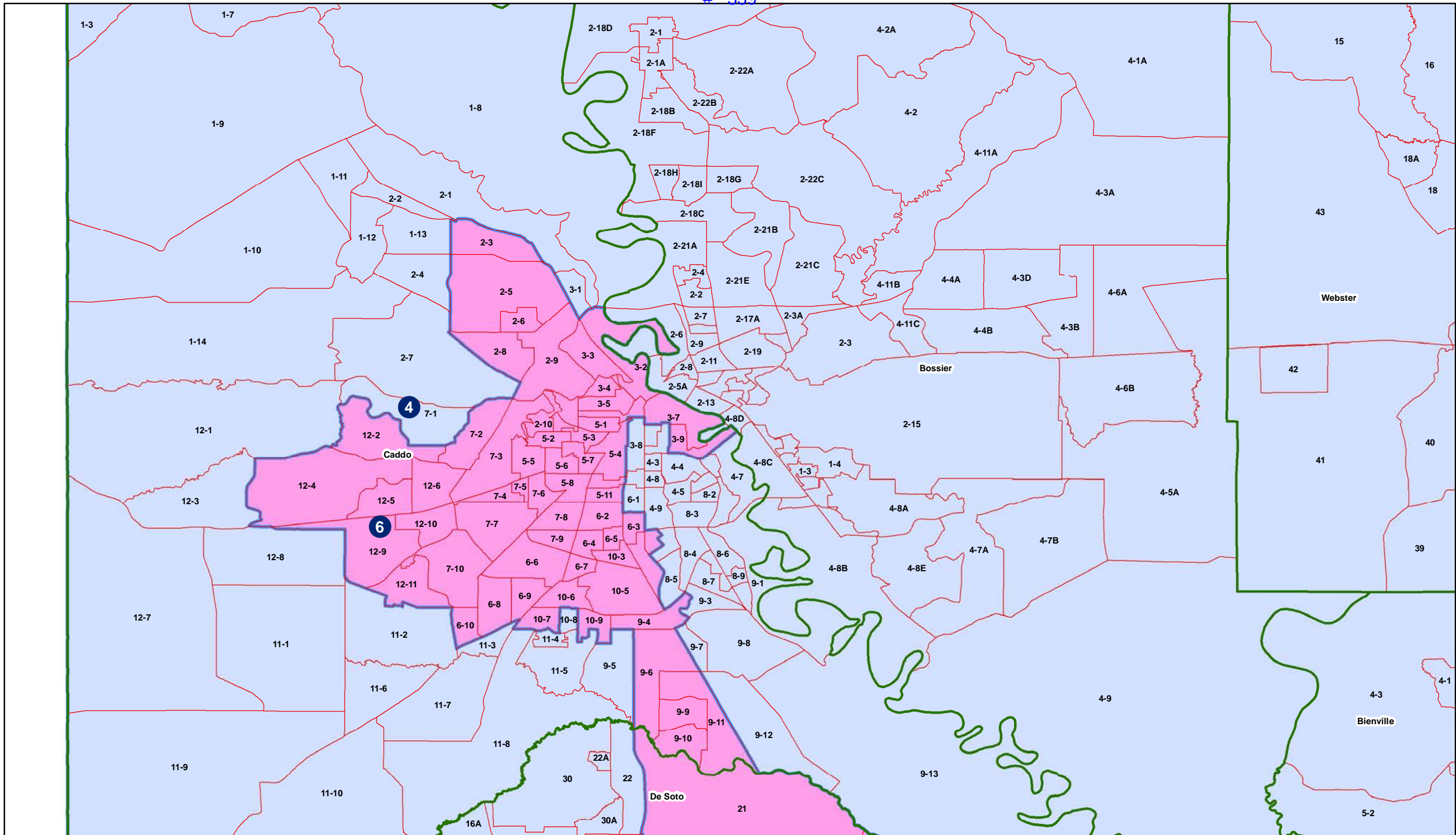
Congress - Rapides



Congress - Caddo / DeSoto



Congress - Shreveport



Congress - Ouachita

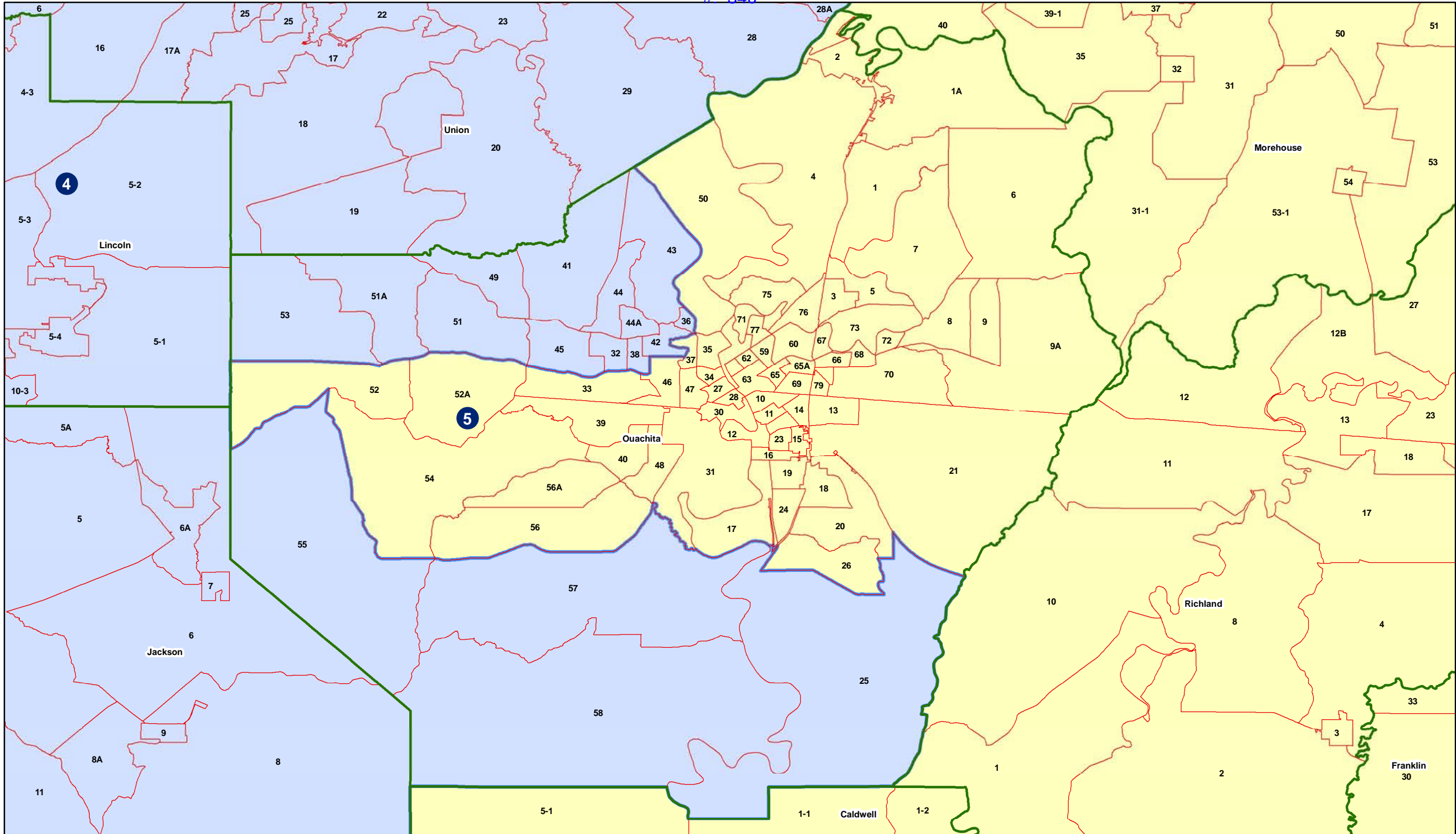


Exhibit N

2024 First Extraordinary Session

ACT No. 2

ENROLLED

SENATE BILL NO. 8

BY SENATOR WOMACK AND REPRESENTATIVES BRYANT, WILFORD CARTER, CHASSION, GREEN, MANDIE LANDRY, LARVADAIN, MOORE, SELDERS, WALTERS, YOUNG AND KNOX

1 AN ACT

2 To enact R.S. 18:1276.1 and to repeal R.S. 18:1276, relative to congressional districts; to
3 provide for the redistricting of Louisiana's congressional districts; to provide with
4 respect to positions and offices, other than congressional, which are based upon
5 congressional districts; to provide for the effectiveness; and to provide for related
6 matters.

7 Be it enacted by the Legislature of Louisiana:

8 Section 1. R.S. 18:1276.1 is hereby enacted to read as follows:

9 **§1276.1. Congressional districts**

10 **Louisiana shall be divided into six congressional districts, and the**
11 **qualified electors of each district shall elect one representative to the United**
12 **States House of Representatives. The districts shall be composed as follows:**

13 **(1) District 1 is composed of Precincts 13, 14, 15, 18, 21, 22, 25, 26, 27, 33,**
14 **34, 35, 41, 43 and 69 of Ascension Parish; Precincts 1, 2, 3, 4, 5, 7, 8, 9, 10, 11,**
15 **12, 13, 14, 15, 16, 17, 18, 19, 20, 21, 22, 23, 24, 25, 26, 27, 28, 29, 30, 31, 32, 33, 34,**
16 **35, 36, 37, 38, 39, 40, 41, 42, 43, 44, 45, 46, 51, 52, 53, 54, 55, 56, 58, 59, 60, 61, 62,**
17 **63, 64, 65, 66, 67, 68, 69, 70, 71, 72, 73, 74, 75, 76, 77, 78, 79, 80, 81, 82, 83, 84, 85,**
18 **86, 87, 88, 89, 90, 91, 92, 93, 94, 95, 96, 97, 98, 99, 100, 101, 102, 103, 105, 106,**
19 **117, 118, 119, 120, 121, 122, 123, 124, 125A, 125B, 126, 127, 128, 129, 130, 132,**
20 **134, 136, 192, 198, 199, 246, 247, 248, 1-H, 2-H, 3-H, 4-H, 5-H, 6-H, 7-H,**
21 **8-H, 9-H, 1-K, 2-K, 3-K, 4-K, 5-K, 6-KA, 6-KB, 7-KA, 7-KB, 8-K, 9-K, 10-K,**
22 **11-K, 12-K, 13-KA, 14-K, 16-K, 17-K, 18-K, 19-K, 20-K, 25-K, 27-K, 28-K,**
23 **29-K, 34-K, 35-K and 1-L of Jefferson Parish; Precincts 3-3, 3-6, 4-1, 4-2, 4-3,**
24 **4-4, 4-5, 4-6, 7-4, 8-1, 9-1, 9-2, 10-1, 10-2, 10-3, 10-4, 10-6, 10-8, 10-9, 10-10,**

SB NO. 8

ENROLLED

1 10-11, 10-12, 10-13, 10-14, 10-15, 10-16, 11-1, 11-2, 11-3 and 11-5 of Lafourche
2 Parish; Precincts 13A, 13B, 14, 15, 16, 17, 22, 31, 32 and 38 of Livingston
3 Parish; Precincts 4-7, 4-8, 4-9, 4-11, 4-14, 4-15, 4-17, 4-17A, 4-18, 4-20, 4-21,
4 4-22, 4-23, 5-12, 5-13, 5-15, 5-16, 5-17, 5-18, 6-9, 7-41, 7-42, 9-45, 9-45A, 11-4,
5 11-5, 11-8, 11-9, 11-10, 11-11, 12-5, 12-6, 12-7, 12-9, 12-10, 13-5, 13-7, 13-8, 14-1,
6 14-2, 14-3, 14-4, 14-5, 14-6, 14-7, 14-8, 14-9, 14-10, 14-11, 14-13A, 14-14, 14-15,
7 14-16, 14-17, 14-18A, 14-20, 14-21, 16-1, 16-1A, 17-1, 17-17, 17-18, 17-18A, 17-19
8 and 17-20 of Orleans Parish; Plaquemines Parish; Precincts 32, 33, 34, 41, 42A,
9 43, 44, 45, 46, 50, 51, 52, 53, 54 and 55 of St. Bernard Parish; Precincts 1-6, 2-6,
10 3-1, 3-2, 3-3, 5-5, 6-1, 6-2, 6-3, 6-4, 6-6 and 6-8 of St. Charles Parish; St.
11 Tammany Parish and Precincts 44, 49, 70, 70A, 71, 72, 72A, 73, 74, 120B, 122A,
12 122B, 122C, 124, 137, 137A, 137B, 137C, 137D, 139, 141, 141A, 143, 143A, 145,
13 147, 149, 149A and 151 of Tangipahoa Parish.

14 (2) District 2 is composed of Precincts 6, 7, 9, 11, 17, 20, 23, 24, 28, 30, 31,
15 32, 36, 37, 38, 39, 40, 42, 44, 45, 47, 48, 50, 51, 52, 53, 54, 55, 57, 58, 62, 63, 65, 66,
16 68, 71, 72, 73, 77 and 78 of Ascension Parish; Assumption Parish; Iberville
17 Parish; Precincts 57, 104, 108, 115, 116, 131, 133, 138, 150, 151, 152, 153, 154,
18 155, 156, 157A, 157B, 170, 171, 172, 173, 174, 175, 176, 177, 178, 179A, 179B,
19 180, 181, 182, 183, 184, 185A, 185B, 187, 188, 189, 190, 191, 193A, 193B, 194A,
20 194B, 195, 196, 197A, 197B, 200, 201, 202, 203, 204, 205, 210, 211, 212, 213A,
21 213B, 213C, 214A, 214B, 215, 216A, 216B, 216C, 217, 225, 226, 227, 228, 229,
22 230, 231, 232A, 232B, 234, 235, 236, 237, 238A, 238B, 1-G, 2-G, 3-G, 4-G, 5-G,
23 6-G, 7-G, 8-G, 9-G, 10-G, 11-G, 12-G, 13-G, 13-KB, 15-K, 21-K, 22-K, 23-K,
24 24-K, 26-K, 30-K, 31-K, 33-K, 1-W, 2-W, 3-W, 4-W, 5-W, 6-W and 7-W of
25 Jefferson Parish; Precincts 1-2, 1-3, 1-4, 1-5, 1-6, 2-1, 2-1A, 2-3, 2-5, 2-7, 2-9,
26 2-10, 2-11, 2-16, 5-1, 5-1A and 5-3 of Lafourche Parish; Precincts 1-1, 1-2, 1-5,
27 1-6, 2-1, 2-2, 2-4, 2-6, 2-7, 3-1, 3-8, 3-9, 3-12, 3-14, 3-15, 3-18, 3-19, 3-20, 4-2, 4-3,
28 4-6, 5-1, 5-2, 5-3, 5-5, 5-7, 5-8, 5-9, 5-10, 5-11, 6-1, 6-2, 6-4, 6-6, 6-7, 6-8, 7-1, 7-2,
29 7-4, 7-5, 7-6, 7-7, 7-8, 7-9A, 7-10, 7-11, 7-12, 7-13, 7-14, 7-15, 7-16, 7-17, 7-18,
30 7-19, 7-20, 7-21, 7-23, 7-24, 7-25, 7-25A, 7-26, 7-27, 7-27B, 7-28, 7-28A, 7-29,

SB NO. 8

ENROLLED

1 7-30, 7-32, 7-33, 7-35, 7-37, 7-37A, 7-40, 8-1, 8-2, 8-4, 8-6, 8-7, 8-8, 8-9, 8-12,
2 8-13, 8-14, 8-15, 8-19, 8-20, 8-21, 8-22, 8-23, 8-24, 8-25, 8-26, 8-27, 8-28, 8-30, 9-1,
3 9-3, 9-4, 9-5, 9-6, 9-7, 9-8, 9-9, 9-10, 9-11, 9-12, 9-13, 9-14, 9-15, 9-16, 9-17, 9-19,
4 9-21, 9-23, 9-25, 9-26, 9-28, 9-28C, 9-29, 9-30, 9-30A, 9-31, 9-31A, 9-31B, 9-31D,
5 9-32, 9-33, 9-34A, 9-35, 9-35A, 9-36, 9-36B, 9-37, 9-38, 9-38A, 9-39, 9-39B, 9-40,
6 9-40A, 9-40C, 9-41, 9-41A, 9-41B, 9-41C, 9-41D, 9-42, 9-42C, 9-43A, 9-43B,
7 9-43C, 9-43E, 9-43F, 9-43G, 9-43H, 9-43I, 9-43J, 9-43K, 9-43L, 9-43M, 9-43N,
8 9-44, 9-44A, 9-44B, 9-44D, 9-44E, 9-44F, 9-44G, 9-44I, 9-44J, 9-44L, 9-44M,
9 9-44N, 9-44O, 9-44P, 9-44Q, 10-3, 10-6, 10-7, 10-8, 10-9, 10-11, 10-12, 10-13,
10 10-14, 11-2, 11-3, 11-12, 11-13, 11-14, 11-17, 12-1, 12-2, 12-3, 12-4, 12-11, 12-12,
11 12-13, 12-14, 12-16, 12-17, 12-19, 13-1, 13-2, 13-3, 13-4, 13-6, 13-9, 13-10, 13-11,
12 13-12, 13-13, 13-14, 13-15, 13-16, 14-12, 14-19, 14-23, 14-24A, 14-25, 14-26, 15-1,
13 15-2, 15-3, 15-5, 15-6, 15-8, 15-9, 15-10, 15-11, 15-12, 15-12A, 15-13, 15-13A,
14 15-13B, 15-14, 15-14A, 15-14B, 15-14C, 15-14D, 15-14E, 15-14F, 15-14G, 15-15,
15 15-15A, 15-15B, 15-16, 15-17, 15-17A, 15-17B, 15-18, 15-18A, 15-18B, 15-18C,
16 15-18D, 15-18E, 15-18F, 15-19, 15-19A, 15-19B, 15-19C, 16-2, 16-3, 16-4, 16-5,
17 16-6, 16-7, 16-8, 16-9, 17-2, 17-3, 17-4, 17-5, 17-6, 17-7, 17-8, 17-9, 17-10, 17-11,
18 17-12, 17-13, 17-13A, 17-14, 17-15 and 17-16 of Orleans Parish; Precincts 10, 11,
19 12, 13, 14, 15, 20, 21, 22, 23, 24, 25, 30, 31, 40 and 42 of St. Bernard Parish;
20 Precincts 1-1, 1-2, 1-3, 1-4, 1-5, 2-1, 2-3, 2-4, 2-5, 4-1, 4-2, 4-3, 4-4, 4-5, 5-1, 5-3,
21 5-4, 7-1, 7-2, 7-3, 7-4, 7-5 and 7-6 of St. Charles Parish; St. James Parish and St.
22 John the Baptist Parish.

23 (3) District 3 is composed of Acadia Parish; Precincts 167, 260, 261, 262,
24 300, 301, 302, 303, 304, 305, 306, 307, 308, 309E, 309W, 310, 311, 312, 313E,
25 313W, 314, 315E, 315W, 316E, 316W, 317, 318, 319N, 319S, 320E, 320W, 321,
26 322, 323, 324, 325, 326, 327, 328, 329, 330, 331, 332N, 332S, 333, 334, 335, 336,
27 337, 338, 339, 340, 360, 361, 362, 363, 364, 368, 369, 370, 372, 405, 440, 441, 463,
28 464, 467, 800, 801, 860S, 861E and 861W of Calcasieu Parish; Cameron Parish;
29 Iberia Parish; Jefferson Davis Parish; Precincts 1, 3, 8, 25, 26, 27, 28, 29, 30, 31,
30 32, 33, 34, 35, 36, 37, 38, 39, 40, 41, 42, 43, 44, 45, 46, 47, 48, 49, 65, 66, 67, 69, 70,

SB NO. 8

ENROLLED

1 71, 72, 73, 74, 75, 76, 77, 78, 79, 80, 81, 82, 83, 84, 85, 86, 87, 88, 89, 90, 91, 92, 93,
2 94, 95, 96, 97, 98, 99, 100, 101, 102, 103, 104, 105, 106, 107, 108, 109, 110, 111,
3 114, 115, 116, 117, 118, 119, 120, 121, 123, 124, 125, 126, 127, 128, 130, 131, 133,
4 134, 135 and 136 of Lafayette Parish; Precincts 1-1, 2-2, 2-6, 2-8, 2-12, 2-13,
5 2-14, 2-15, 3-1, 3-2, 3-4, 3-5, 3-7, 5-2, 6-1, 6-2, 6-3, 6-4, 6-5, 7-1, 7-2, 7-3 and 11-4
6 of Lafourche Parish; St. Martin Parish; St. Mary Parish; Terrebonne Parish
7 and Vermilion Parish.

8 (4) District 4 is composed of Allen Parish; Beauregard Parish; Bienville
9 Parish; Bossier Parish; Precincts 1-1, 1-2, 1-3, 1-4, 1-5, 1-6, 1-7, 1-8, 1-9, 1-10,
10 1-11, 1-12, 1-13, 1-14, 2-1, 2-2, 2-4, 2-7, 3-1, 3-8, 4-1, 4-2, 4-3, 4-4, 4-5, 4-6, 4-7,
11 4-8, 4-9, 4-10, 5-10, 6-1, 7-1, 8-1, 8-2, 8-3, 8-4, 8-5, 8-6, 8-7, 8-8, 8-9, 9-1, 9-2, 9-3,
12 9-4, 9-5, 9-6, 9-7, 9-8, 9-9, 9-10, 9-11, 9-12, 9-13, 10-2, 11-1, 11-2, 11-3, 11-6, 11-7,
13 11-9, 11-10, 12-1, 12-3, 12-7, 12-8 and 12-9 of Caddo Parish; Precincts 160E,
14 160W, 161, 162E, 162W, 163, 164, 165, 166E, 166W, 365, 366, 367, 371N, 371S,
15 400, 401, 402, 403, 404, 406, 407, 408, 460E, 460W, 461, 465, 466E, 466W, 468,
16 469, 560, 561, 562, 600, 601, 602, 603, 660, 661, 662, 663, 664, 700, 701, 702, 703,
17 760, 761, 762 and 860N of Calcasieu Parish; Claiborne Parish; Precincts 10, 11,
18 11B, 11C, 16, 16A, 16B, 16C, 23, 28, 30A, 31A, 34, 34A, 34B, 35, 35A, 35B, 37,
19 37C, 46, 46A, 48, 49, 49A and 51 of De Soto Parish; Evangeline Parish; Grant
20 Parish; Jackson Parish; Lincoln Parish; Precincts 1, 1A, 2, 4, 25, 32, 33, 38, 41,
21 43, 44, 44A, 45, 49, 50, 51, 51A, 53, 55, 57, 58, 61, 64, 71, 75, 76 and 77 of
22 Ouachita Parish; Precincts C22, C23, C35, C37-A, C37-B, C41, S7, S8, S9, S10,
23 S11, S13, S14, S21, S22, S23, S24, S25, S26, S27, S28 and S29 of Rapides Parish;
24 Red River Parish; Sabine Parish; Union Parish; Vernon Parish; Webster Parish
25 and Winn Parish.

26 (5) District 5 is composed of Precincts 1, 2, 3, 4, 5, 8, 10, 12, 16, 19, 61, 64
27 and 76 of Ascension Parish; Precincts 1-1, 1-2, 1-3, 1-3A, 2-1, 2-1A, 2-2, 2-2A,
28 2-2B, 2-2C, 2-2D, 2-2F, 2-3A, 2-4, 2-4A, 2-5, 2-5E, 2-7, 2-8, 3-1B, 4-1, 4-2, 5-1,
29 5-1A, 5-1B, 6-1A, 6-2, 6-2A, 7-3B and 9-4B of Avoyelles Parish; Caldwell Parish;
30 Catahoula Parish; Concordia Parish; Precincts 1-12, 1-34, 1-41, 1-42, 1-43, 1-44,

SB NO. 8

ENROLLED

1 1-46, 1-47, 1-49, 1-56, 1-69, 1-74, 1-75, 1-76, 1-79, 1-80, 1-99, 1-105, 1-107, 2-6,
2 2-7, 2-8, 2-33, 3-1, 3-2, 3-3, 3-4, 3-5, 3-6, 3-7, 3-9, 3-13, 3-14, 3-15, 3-16, 3-17,
3 3-18, 3-21, 3-22, 3-23, 3-25, 3-26, 3-29, 3-30, 3-31, 3-33, 3-34, 3-35, 3-36, 3-37,
4 3-38, 3-39, 3-40, 3-41, 3-43, 3-45, 3-46, 3-47, 3-48, 3-49, 3-51, 3-53, 3-58, 3-60,
5 3-61, 3-62, 3-64, 3-65, 3-66, 3-67, 3-68, 3-71, 3-73 and 3-74 of East Baton Rouge
6 Parish; East Carroll Parish; East Feliciana Parish; Franklin Parish; La Salle
7 Parish; Precincts 1, 1A, 1B, 1C, 1D, 2, 2A, 3, 3A, 3B, 4, 4A, 4B, 5, 5A, 5B, 5D, 6,
8 6A, 6B, 7, 7A, 7B, 7C, 7D, 8A, 8B, 9, 10, 11, 11A, 12, 18, 18A, 19, 19A, 20, 21,
9 21A, 21B, 23, 23A, 23B, 23C, 24, 24B, 24C, 24D, 25, 26, 26A, 26B, 26C, 27, 28,
10 29, 30, 33, 34, 35, 35A, 36, 36A, 39, 39A, 39B, 40, 40A, 41 and 43 of Livingston
11 Parish; Madison Parish; Morehouse Parish; Precincts 3, 5, 6, 7, 8, 9, 9A, 10, 11,
12 12, 13, 14, 15, 16, 17, 18, 19, 20, 21, 22, 23, 24, 26, 27, 28, 30, 31, 34, 35, 36, 37, 39,
13 40, 42, 46, 47, 48, 52, 52A, 54, 56, 56A, 59, 60, 62, 63, 65, 65A, 66, 67, 68, 69, 70,
14 72, 73, 74, 78 and 79 of Ouachita Parish; Richland Parish; St. Helena Parish;
15 Precincts 2, 6, 11, 15, 16, 17, 28, 33, 40A, 41, 42, 43, 45A, 45B, 46, 47, 101, 102,
16 104, 105, 106, 106A, 107, 108, 109, 110, 111A, 112, 114, 115B, 116, 117, 118,
17 118A, 119, 120, 120A, 121, 121A, 123, 125, 127, 129A, 133 and 133A of
18 Tangipahoa Parish; Tensas Parish; Washington Parish; West Carroll Parish
19 and West Feliciana Parish.

20 (6) District 6 is composed of Precincts 3-1, 3-3, 4-2A, 4-2B, 6-1B, 7-1, 7-3,
21 8-1, 8-2A, 8-2B, 8-3, 8-3A, 9-1A, 9-2, 9-2A, 9-3, 9-4, 9-5B, 10-2, 10-2A, 10-2B,
22 10-3A, 10-3B, 10-4, 11-1 and 11-2A of Avoyelles Parish; Precincts 2-3, 2-5, 2-6,
23 2-8, 2-9, 2-10, 2-11, 2-12, 3-2, 3-3, 3-4, 3-5, 3-6, 3-7, 3-9, 5-1, 5-2, 5-3, 5-4, 5-5, 5-6,
24 5-7, 5-8, 5-9, 5-11, 6-2, 6-3, 6-4, 6-5, 6-6, 6-7, 6-8, 6-9, 6-10, 7-2, 7-3, 7-4, 7-5, 7-6,
25 7-7, 7-8, 7-9, 7-10, 10-1, 10-3, 10-4, 10-5, 10-6, 10-7, 10-8, 10-9, 11-4, 11-5, 11-8,
26 12-2, 12-4, 12-5, 12-6, 12-10 and 12-11 of Caddo Parish; Precincts 1, 4, 5, 5A, 6,
27 6A, 6B, 9, 21, 22, 22A, 26, 26A, 30, 31, 32, 33, 33A, 38, 38A, 42, 44, 46B, 53, 55,
28 56, 59, 60, 60A, 63 and 63A of De Soto Parish; Precincts 1-1, 1-2, 1-3, 1-4, 1-5,
29 1-6, 1-7, 1-8, 1-9, 1-10, 1-11, 1-13, 1-14, 1-15, 1-16, 1-17, 1-18, 1-19, 1-20, 1-21,
30 1-22, 1-23, 1-24, 1-25, 1-26, 1-27, 1-28, 1-29, 1-30, 1-31, 1-32, 1-33, 1-35, 1-36,

SB NO. 8

ENROLLED

1 1-37, 1-38, 1-39, 1-40, 1-45, 1-48, 1-50, 1-51, 1-52, 1-53, 1-54, 1-55, 1-57, 1-58,
2 1-59, 1-60, 1-61, 1-62, 1-63, 1-64, 1-65, 1-66, 1-67, 1-68, 1-70, 1-71, 1-72, 1-73,
3 1-77, 1-78, 1-81, 1-82, 1-83, 1-84, 1-85, 1-86, 1-87, 1-88, 1-89, 1-90, 1-91, 1-92,
4 1-93, 1-94, 1-95, 1-96, 1-97, 1-98, 1-100, 1-101, 1-102, 1-103, 1-104, 2-1, 2-2, 2-3,
5 2-4, 2-5, 2-9, 2-10, 2-11, 2-12, 2-13, 2-14, 2-15, 2-16, 2-17, 2-18, 2-19, 2-20, 2-21,
6 2-22, 2-23, 2-24, 2-25, 2-26, 2-27, 2-28, 2-29, 2-30, 2-31, 2-32, 2-34, 2-35, 2-36,
7 2-37, 2-38, 3-8, 3-10, 3-11, 3-12, 3-19, 3-20, 3-24, 3-27, 3-28, 3-32, 3-42, 3-44, 3-50,
8 3-52, 3-54, 3-55, 3-56, 3-57, 3-59, 3-63, 3-69, 3-70, 3-72, 3-75 and 3-76 of East
9 Baton Rouge Parish; Precincts 2, 4, 5, 6, 7, 9, 10, 11, 12, 13, 14, 15, 16, 17, 18, 19,
10 20, 21, 22, 23, 24, 50, 51, 52, 53, 54, 55, 56, 57, 58, 59, 60, 61, 63, 64, 68, 112, 113,
11 122 and 129 of Lafayette Parish; Natchitoches Parish; Pointe Coupee Parish;
12 Precincts C1, C2, C3, C4, C5, C6, C7, C8, C9, C10, C11-A, C11-B, C13, C14,
13 C15, C17, C18, C19, C20, C21, C24, C25, C26, C27, C28, C30, C31, C32, C33,
14 C34, C36, C38-A, C38-B, C39, C40, C42, N1, N2, N3, N4, N5, N6, N7, N8, N9,
15 N10, N11, N12, N13-A, N13-B, N14-A, N14-B, N15, N16, N17, N18-A, N18-B,
16 N19, N20, N21, N22, N23, N24, N25, N26, N27, N28, N29, S1, S2, S4, S5, S6A,
17 S6B, S15, S16, S17, S18, S19 and S20 of Rapides Parish; St. Landry Parish and
18 West Baton Rouge Parish.

19 Section 2. R.S. 18:1276 is hereby repealed.

20 Section 3.(A) The precincts referenced in this Act are those contained in the file
21 named "2024 Precinct Shapefiles (1-10-2024)" available on the website of the Legislature
22 of Louisiana on the effective date of this Section. The 2024 Precinct Shapefiles are based
23 upon those Voting Districts (VTDs) contained in the 2020 Census Redistricting TIGER/Line
24 Shapefiles for the State of Louisiana as those files have been modified and validated through
25 the data verification program of the Louisiana House of Representatives and the Louisiana
26 Senate to represent precinct changes submitted through January 10, 2024, to the Legislature
27 of Louisiana by parish governing authorities pursuant to the provisions of R.S. 18:532 and
28 532.1.

29 (B) When a precinct referenced in this Act has been subdivided by action of the
30 parish governing authority on a nongeographic basis or subdivided by action of the parish

SB NO. 8

ENROLLED

1 governing authority on a geographic basis in accordance with the provisions of R.S.
2 18:532.1, the enumeration in this Act of the general precinct designation shall include all
3 nongeographic and all geographic subdivisions thereof, however such subdivisions may be
4 designated.

5 (C) The territorial limits of the districts as provided in this Act shall continue in
6 effect until changed by law regardless of any subsequent change made to the precincts by
7 the parish governing authority.

8 Section 4. The provisions of this Act shall not reduce the term of office of any person
9 holding any position or office on the effective date of this Section for which the appointment
10 or election is based upon a congressional district as composed pursuant to R.S. 18:1276. Any
11 position or office that is filled by appointment or election based upon a congressional district
12 and that is to be filled after January 3, 2025, shall be appointed or elected from a district as
13 it is described in Section 1 of this Act.

14 Section 5.(A) Solely for the purposes of qualifying for election and the conduct of
15 the election of representatives to the United States Congress at the regularly scheduled
16 election for representatives to the congress in 2024, the provisions of Section 1 of this Act
17 shall become effective upon signature of this Act by the governor or, if not signed by the
18 governor, upon expiration of the time for bills to become law without signature by the
19 governor, as provided in Article III, Section 18 of the Constitution of Louisiana. If this Act
20 is vetoed by the governor and subsequently approved by the legislature, the provisions of
21 Section 1 of this Act shall become effective on the day following such approval for the
22 purposes established in this Subsection.

23 (B) For subsequent elections of representatives to the United States Congress and for
24 all other purposes, the provisions of Section 1 of this Act shall become effective at noon on
25 January 3, 2025.

26 (C) The provisions of Section 2 of this Act shall become effective at noon on January
27 3, 2025.

28 (D) The provisions of this Section and Sections 3 and 4 of this Act shall become
29 effective upon signature of this Act by the governor or, if not signed by the governor, upon
30 expiration of the time for bills to become law without signature by the governor, as provided

SB NO. 8

ENROLLED

1 in Article III, Section 18 of the Constitution of Louisiana. If this Act is vetoed by the
2 governor and subsequently approved by the legislature, the provisions of this Section and
3 Sections 3 and 4 of this Act shall become effective on the day following such approval.

PRESIDENT OF THE SENATE

SPEAKER OF THE HOUSE OF REPRESENTATIVES

GOVERNOR OF THE STATE OF LOUISIANA

APPROVED: _____

Exhibit O

JEFF LANDRY

OFFICE *of the* GOVERNOR

Gov. Jeff Landry’s First Special Session Concludes

January 19, 2024

Baton Rouge, LA - Today, Governor Jeff Landry marked the close of the special legislative session on court-ordered congressional redistricting.

Watch Governor Landry’s remarks here (<https://www.youtube.com/watch?v=UX7pHGih9po>)

“Today is an exciting day! The outcome of this special session is a win for the people of Louisiana. We started the process of necessary structural change to our election system, allowing for a cleaner and simpler final ballot, and we took the pen out of the hand of a non-elected judge and placed it in the hands of the people. I applaud those legislators who worked hard to pass these bills, and I look forward to moving on to our top priority—the upcoming crime special session,” **said Governor Jeff Landry.**

###

CONNECT *with* the GOVERNOR

EMAIL *the*
GOVERNOR

REQUEST *of*
the GOVERNOR

APPLY *to*
SERVE



(<https://twitter.com/LAGovJeffLandry>) (<https://www.facebook.com/GovJeffLandry>) (<https://www.instagram.com/govjef>)

Exhibit P

Act 2 (SB2) 1st ES (2024) - Congressional Districts

Case 3:24-cv-00122-DCJ-CES-RPS Document 17-18 Filed 02/07/24 Page 2 of 2 PageID #: 353

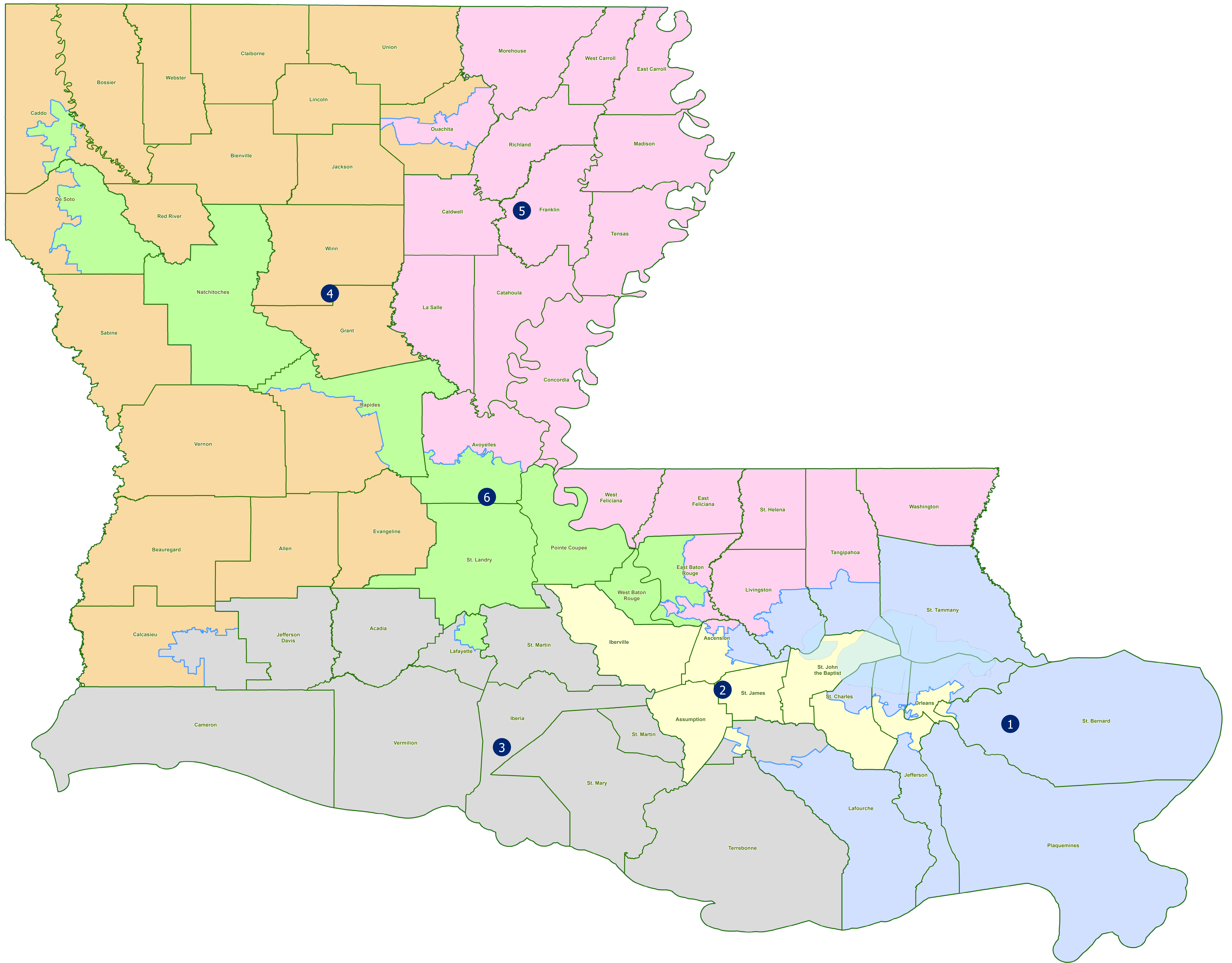


Exhibit Q

District Summary with Parishes

Plan: Act 2 of the 2024 1st E.S. (Congress SB8)

	Total Population	Total White	Total Black	Total Asian	Total Other	Total Hispanic	VAP Total	VAP White	VAP Black	VAP Hispanic Total	Reg Total Dec 2023	Reg White Dec 2023	Reg Black Dec 2023	Reg Other Dec 2023	Reg Dem Total Dec 2023	Reg Rep Total Dec 2023	Reg Other Total Dec 2023
District 1																	
*Ascension	27,718	23,228	2,058	201	1,709	1,982	20,611	17,693	1,304	1,270	17,243	15,672	954	617	4,242	7,837	5,164
*Jefferson	240,081	155,518	30,822	11,880	37,505	46,887	192,148	129,999	22,555	33,607	144,399	112,491	12,528	19,380	38,705	60,529	45,165
*Lafourche	47,193	37,212	3,189	577	2,973	3,612	35,543	29,123	1,939	2,282	25,117	22,442	1,115	1,560	6,774	11,140	7,203
*Livingston	13,310	11,276	1,138	84	553	543	10,369	8,949	804	336	8,639	7,732	668	239	2,097	4,133	2,409
*Orleans	64,493	50,312	6,498	2,503	4,431	7,264	53,843	42,329	5,556	6,060	41,535	34,071	3,239	4,225	16,969	11,220	13,346
Plaquemines	23,515	14,287	5,428	1,317	1,786	2,236	17,334	10,856	3,857	1,377	13,143	8,996	2,934	1,213	4,601	4,964	3,578
*St. Bernard	20,543	11,907	5,780	617	1,803	2,466	14,871	8,992	3,854	1,697	12,975	8,866	3,231	878	5,210	3,529	4,236
*St. Charles	19,887	13,870	3,607	347	1,707	2,063	14,990	10,865	2,485	1,367	12,791	9,837	2,063	891	3,618	5,495	3,678
St. Tammany	264,570	196,641	38,643	5,774	17,852	20,844	202,228	154,621	26,761	14,310	174,307	141,262	21,129	11,916	38,066	82,670	53,571
*Tangipahoa	55,017	39,500	11,025	691	2,584	3,071	41,970	31,248	7,531	2,059	29,037	23,729	4,108	1,200	6,971	13,734	8,332
District 1	776,327	553,751	108,188	23,991	72,903	90,968	603,907	444,675	76,646	64,365	479,186	385,098	51,969	42,119	127,253	205,251	146,682
	100.000%	71.330%	13.936%	3.090%	9.391%	11.718%	100.000%	73.633%	12.692%	10.658%	79.348%	80.365%	10.845%	8.790%	26.556%	42.833%	30.611%
District 2																	
*Ascension	67,009	34,447	25,291	1,260	5,026	5,992	48,560	26,086	17,639	3,904	41,549	23,859	15,251	2,439	16,516	14,009	11,024
Assumption	21,039	13,722	6,220	96	743	914	16,616	11,145	4,707	631	13,323	8,977	4,131	215	6,706	3,918	2,699
Iberville	30,241	14,833	13,730	202	1,202	1,418	24,086	12,462	10,232	1,187	19,906	9,999	9,484	423	11,341	4,476	4,089
*Jefferson	200,700	65,417	95,395	11,144	25,414	32,170	152,506	54,136	69,620	21,877	109,034	40,445	53,674	14,915	55,583	20,032	33,419
*Lafourche	19,271	10,678	7,472	188	641	802	14,620	8,657	5,185	563	10,440	6,675	3,412	353	3,994	3,422	3,024
*Orleans	319,504	76,150	212,471	10,353	17,613	23,753	252,353	67,923	160,512	17,096	196,855	52,054	127,351	17,450	135,375	11,960	49,520
*St. Bernard	23,221	12,590	6,529	764	2,827	3,544	16,904	10,000	4,090	2,331	12,710	9,178	2,362	1,170	4,604	3,450	4,656
*St. Charles	32,662	19,680	10,321	490	1,602	2,078	24,551	15,289	7,405	1,370	20,791	13,574	6,207	1,010	7,844	7,494	5,453
St. James	20,192	9,973	9,762	60	315	343	15,505	7,883	7,297	237	14,531	7,116	7,196	219	8,732	3,364	2,435
St. John the Baptist	42,477	13,877	25,196	403	2,536	3,291	32,503	11,622	18,437	2,210	27,484	9,338	16,653	1,493	16,451	4,427	6,606
District 2	776,316	271,367	412,387	24,960	57,919	74,305	598,204	225,203	305,124	51,406	466,623	181,215	245,721	39,687	267,146	76,552	122,925
	100.000%	34.956%	53.121%	3.215%	7.461%	9.571%	100.000%	37.647%	51.007%	8.593%	78.004%	38.835%	52.659%	8.505%	57.251%	16.406%	26.344%
District 3																	
Acadia	57,576	44,480	10,864	238	1,421	1,641	42,943	34,071	7,383	1,026	36,151	29,438	5,995	718	11,965	15,645	8,541
*Calcasieu	131,299	69,747	50,290	3,564	5,934	7,180	99,893	55,812	35,987	4,860	65,841	39,808	22,822	3,211	26,412	20,997	18,432
Cameron	5,617	5,232	125	30	155	197	4,358	4,100	79	130	4,072	3,936	61	75	1,044	2,009	1,019
Iberia	69,929	39,206	24,556	2,123	3,250	3,897	52,791	31,295	17,069	2,657	42,188	26,848	13,441	1,899	15,505	15,542	11,141
Jefferson Davis	32,250	25,066	5,837	183	692	734	24,039	19,121	4,006	489	18,733	15,509	2,784	440	5,818	7,766	5,149
*Lafayette	180,411	131,849	29,263	5,960	10,674	12,528	137,635	103,919	19,952	8,666	111,925	91,759	13,498	6,668	25,819	53,386	32,720
*Lafourche	31,093	23,820	5,194	260	1,129	1,258	24,456	19,058	3,953	898	18,681	16,364	1,750	567	5,251	8,542	4,888
St. Martin	51,767	33,259	15,921	597	1,451	1,679	39,404	26,278	11,293	1,144	33,997	23,306	9,880	811	13,258	12,431	8,308
St. Mary	49,406	26,949	15,991	835	3,961	4,524	37,521	21,594	11,520	2,954	29,204	17,999	9,570	1,635	10,956	9,904	8,344

District Summary with Parishes

Plan: Act 2 of the 2024 1st E.S. (Congress SB8)

	Total Population	Total White	Total Black	Total Asian	Total Other	Total Hispanic	VAP Total	VAP White	VAP Black	VAP Hispanic Total	Reg Total Dec 2023	Reg White Dec 2023	Reg Black Dec 2023	Reg Other Dec 2023	Reg Dem Total Dec 2023	Reg Rep Total Dec 2023	Reg Other Total Dec 2023
District 3																	
Terrebonne	109,580	69,934	23,147	1,743	6,119	7,358	82,505	55,631	15,796	4,701	55,810	41,601	9,910	4,299	15,299	24,064	16,447
Vermilion	57,359	44,477	8,810	1,447	2,002	2,296	43,012	34,363	5,787	1,496	35,511	29,693	4,555	1,263	11,154	14,736	9,621
District 3	776,287	514,019	189,998	16,980	36,788	43,292	588,557	405,242	132,825	29,021	452,113	336,261	94,266	21,586	142,481	185,022	124,610
	100.000%	66.215%	24.475%	2.187%	4.739%	5.577%	100.000%	68.853%	22.568%	4.931%	76.817%	74.375%	20.850%	4.774%	31.514%	40.924%	27.562%
District 4																	
Allen	22,750	16,327	4,490	246	740	1,893	17,510	12,751	3,275	1,755	11,079	8,704	1,920	455	3,978	4,586	2,515
Beauregard	36,549	29,529	4,649	402	917	1,271	27,489	22,304	3,495	828	22,071	18,639	2,264	1,168	4,725	10,715	6,631
Bienville	12,981	6,950	5,600	57	167	211	10,073	5,486	4,284	141	8,336	4,509	3,728	99	3,947	2,751	1,638
Bossier	128,746	81,052	32,551	3,492	8,378	10,237	95,876	62,931	22,440	6,619	65,726	48,229	13,555	3,942	16,152	31,254	18,320
*Caddo	115,441	81,078	24,210	3,063	4,410	4,919	90,776	65,789	17,575	3,298	69,121	52,696	12,684	3,741	19,302	31,373	18,446
*Calcasieu	85,486	70,025	9,096	1,138	3,455	4,204	63,273	52,977	5,911	2,710	45,978	40,556	3,671	1,751	10,475	21,830	13,673
Claiborne	14,170	7,263	6,360	88	274	479	11,507	6,258	4,824	403	8,390	4,557	3,677	156	3,468	2,953	1,969
*De Soto	11,787	8,939	2,074	35	362	358	8,971	6,910	1,554	223	8,699	6,940	1,476	283	2,151	4,459	2,089
Evangeline	32,350	21,354	9,235	241	1,240	1,336	24,408	16,460	6,483	1,111	20,388	14,274	5,744	370	8,778	7,364	4,246
Grant	22,169	17,709	3,335	133	348	1,333	17,527	13,964	2,717	1,179	12,226	10,764	1,120	342	2,824	6,036	3,366
Jackson	15,031	9,967	4,166	175	468	468	11,783	7,967	3,125	372	9,375	6,570	2,610	195	3,302	4,022	2,051
Lincoln	48,396	26,034	19,364	892	1,444	1,754	38,655	21,306	15,119	1,187	24,408	15,139	8,357	912	8,622	9,457	6,329
*Ouachita	55,373	45,898	5,641	1,121	1,488	1,529	41,613	34,950	3,864	999	36,532	32,374	2,853	1,305	6,129	21,181	9,222
*Rapides	24,719	19,507	2,233	699	1,451	1,719	18,855	15,256	1,530	1,084	15,222	13,127	1,240	855	3,564	7,730	3,928
Red River	7,620	4,195	3,106	25	123	188	5,714	3,338	2,164	113	5,475	3,034	2,358	83	2,624	1,789	1,062
Sabine	22,155	15,036	3,861	94	441	710	17,064	12,054	2,655	502	13,570	10,287	1,912	1,371	3,894	6,441	3,235
Union	21,107	14,460	5,224	62	1,023	1,135	16,632	11,807	3,861	709	14,802	10,847	3,497	458	4,643	6,759	3,400
Vernon	48,750	35,087	7,611	1,442	3,010	4,175	36,261	26,765	5,133	2,740	22,409	18,129	2,608	1,672	5,398	10,320	6,691
Webster	36,967	22,735	12,679	208	658	688	28,753	18,144	9,464	434	21,259	14,068	6,744	447	7,781	8,369	5,109
Winn	13,755	8,594	3,727	210	961	1,023	10,906	6,932	2,695	941	8,262	5,916	2,218	128	2,865	3,175	2,222
District 4	776,302	541,739	169,212	13,823	31,358	39,630	593,646	424,349	122,168	27,348	443,328	339,359	84,236	19,733	124,622	202,564	116,142
	100.000%	69.785%	21.797%	1.781%	4.039%	5.105%	100.000%	71.482%	20.579%	4.607%	74.679%	76.548%	19.001%	4.451%	28.111%	45.692%	26.198%
District 5																	
*Ascension	31,773	23,466	4,867	839	2,104	2,409	22,786	17,357	3,196	1,487	19,854	16,011	2,623	1,220	4,371	9,557	5,926
*Avoyelles	20,125	14,889	4,417	132	290	313	15,393	11,696	3,076	225	11,431	8,976	2,117	338	4,518	4,148	2,765
Caldwell	9,645	7,646	1,632	51	166	221	7,478	5,969	1,224	163	5,813	4,959	762	92	1,567	2,846	1,400
Catahoula	8,906	5,776	2,395	46	570	614	6,951	4,557	1,736	558	6,113	4,363	1,695	55	2,411	2,397	1,305
Concordia	18,687	10,275	7,725	122	332	459	14,217	8,108	5,613	310	11,419	6,816	4,418	185	5,014	3,907	2,498
*East Baton Rouge	172,199	119,876	31,907	8,088	9,908	11,764	138,993	99,727	23,872	8,540	104,631	81,782	15,706	7,143	28,256	47,203	29,172
East Carroll	7,459	2,054	5,272	29	61	115	5,901	1,773	4,043	80	4,564	1,218	3,305	41	2,963	746	855

District Summary with Parishes

Plan: Act 2 of the 2024 1st E.S. (Congress SB8)

	Total Population	Total White	Total Black	Total Asian	Total Other	Total Hispanic	VAP Total	VAP White	VAP Black	VAP Hispanic Total	Reg Total Dec 2023	Reg White Dec 2023	Reg Black Dec 2023	Reg Other Dec 2023	Reg Dem Total Dec 2023	Reg Rep Total Dec 2023	Reg Other Total Dec 2023
District 5																	
East Feliciana	19,539	11,516	7,341	91	329	391	16,183	9,740	5,918	317	13,327	7,805	5,075	447	5,718	4,587	3,022
Franklin	19,774	12,492	6,802	70	205	276	15,028	9,901	4,779	183	12,350	8,524	3,718	108	4,501	5,318	2,531
La Salle	14,791	11,348	1,422	283	1,366	1,402	11,563	8,636	1,065	1,325	8,380	7,633	583	164	1,788	4,768	1,824
*Livingston	128,972	105,579	11,520	1,613	7,408	8,248	94,772	79,483	7,332	5,054	73,766	65,923	4,974	2,869	13,787	38,460	21,519
Madison	10,017	3,475	6,363	20	100	204	7,435	2,906	4,391	149	7,068	2,439	4,518	111	3,942	1,523	1,603
Morehouse	25,629	12,281	12,484	160	334	381	20,062	10,095	9,300	292	15,440	7,806	7,377	257	7,040	4,963	3,437
*Ouachita	104,995	42,647	55,576	1,667	3,669	4,129	78,587	35,024	38,426	2,947	59,098	25,775	31,168	2,155	28,272	15,621	15,205
Richland	20,043	11,785	7,603	83	314	400	15,383	9,338	5,546	293	13,141	8,144	4,753	244	4,806	5,216	3,119
St. Helena	10,920	4,527	6,031	39	189	216	8,463	3,805	4,371	149	8,260	3,626	4,492	142	4,845	1,934	1,481
*Tangipahoa	78,140	41,836	30,854	783	3,430	4,171	59,521	33,957	21,686	2,781	34,249	22,443	10,704	1,102	13,455	12,383	8,411
Tensas	4,147	1,744	2,312	23	42	67	3,235	1,446	1,728	46	3,485	1,510	1,937	38	2,051	868	566
Washington	45,463	29,943	13,434	216	1,134	1,410	34,951	23,743	9,732	901	27,151	18,603	7,892	656	10,457	9,868	6,826
West Carroll	9,751	7,894	1,425	27	225	325	7,532	6,223	1,010	192	6,871	5,770	1,013	88	1,785	3,400	1,686
West Feliciana	15,310	10,883	3,740	89	373	651	12,783	9,283	2,951	572	7,492	5,186	2,160	146	2,743	2,994	1,755
District 5	776,285	491,932	225,122	14,471	32,549	38,166	597,217	392,767	160,995	26,564	453,903	315,312	120,990	17,601	154,290	182,707	116,906
	100.000%	63.370%	29.000%	1.864%	4.193%	4.916%	100.000%	65.766%	26.958%	4.448%	76.003%	69.467%	26.655%	3.878%	33.992%	40.252%	25.756%
District 6																	
*Avoyelles	19,568	10,736	7,261	302	899	1,172	15,185	8,573	5,235	1,032	10,007	6,266	3,505	236	4,761	2,978	2,268
*Caddo	122,407	22,379	95,094	971	2,803	3,462	91,631	19,270	68,784	2,320	62,821	11,685	48,787	2,349	41,391	6,853	14,577
*De Soto	15,025	6,345	7,899	82	336	404	11,469	4,999	5,871	272	9,188	4,065	4,841	282	4,761	2,442	1,985
*East Baton Rouge	284,582	76,193	181,491	8,337	16,254	18,787	216,619	64,154	132,918	12,999	164,206	50,963	103,796	9,447	95,366	27,201	41,639
*Lafayette	61,342	21,514	35,873	494	2,916	3,455	46,240	17,689	25,965	2,163	36,884	14,039	21,247	1,598	18,876	7,821	10,187
Natchitoches	37,515	19,361	15,725	255	1,313	1,490	29,349	16,010	11,415	1,140	20,675	11,761	8,016	898	8,810	6,698	5,167
Pointe Coupee	20,758	12,395	7,504	107	593	625	16,250	10,108	5,502	429	14,107	9,040	4,837	230	6,811	4,198	3,098
*Rapides	105,304	58,003	40,359	1,729	2,940	3,371	79,937	46,117	28,675	2,358	60,064	36,829	20,719	2,516	22,711	21,347	16,006
St. Landry	82,540	43,611	35,836	499	1,958	2,178	61,811	34,209	25,497	1,374	52,429	28,933	22,135	1,361	25,477	15,081	11,871
West Baton Rouge	27,199	14,307	11,170	287	1,109	1,244	20,526	11,146	8,149	871	16,753	9,620	6,764	369	7,750	4,911	4,092
District 6	776,240	284,844	438,212	13,063	31,121	36,188	589,017	232,275	318,011	24,958	447,134	183,201	244,647	19,286	236,714	99,530	110,890
	100.000%	36.695%	56.453%	1.683%	4.009%	4.662%	100.000%	39.434%	53.990%	4.237%	75.912%	40.972%	54.714%	4.313%	52.940%	22.260%	24.800%
Grand Total	4,657,757	2,657,652	1,543,119	107,288	262,638	322,549	3,570,548	2,124,511	1,115,769	223,662	2,742,287	1,740,446	841,829	160,012	1,052,506	951,626	738,155
	100.000%	57.059%	33.130%	2.303%	5.639%	6.925%	100.000%	59.501%	31.249%	6.264%	76.803%	63.467%	30.698%	5.835%	38.381%	34.702%	26.917%

Exhibit R

Act 5 (HB1) 1st ES (2022) - Congressional Districts

Case 3:24-cv-00122-DCJ-CES-RPS Document 17-20 Filed 02/07/24 Page 2 of 2 PageID #: 359

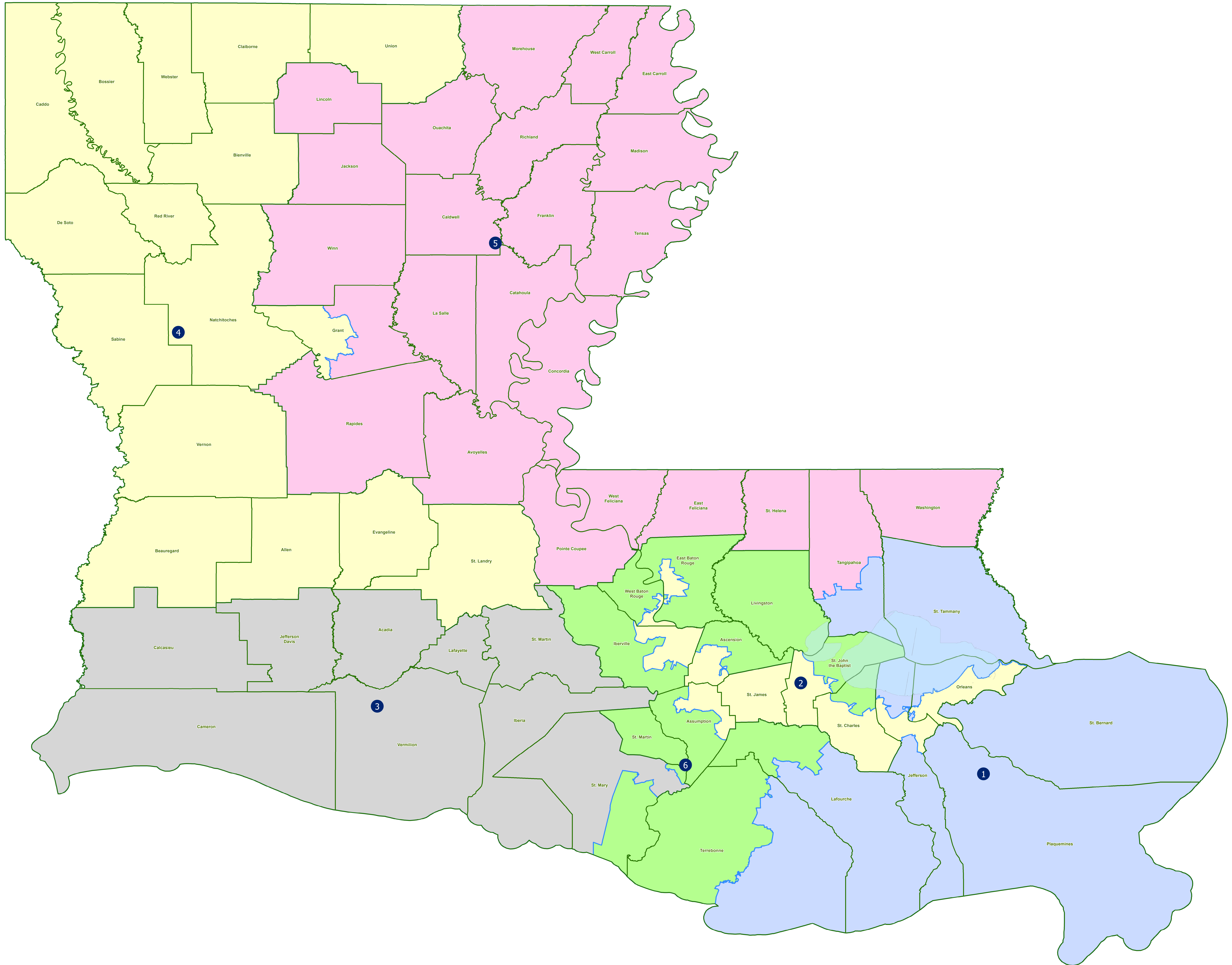


Exhibit S

Act 2 - 1st ES (2024) - Congressional Districts - Ascension

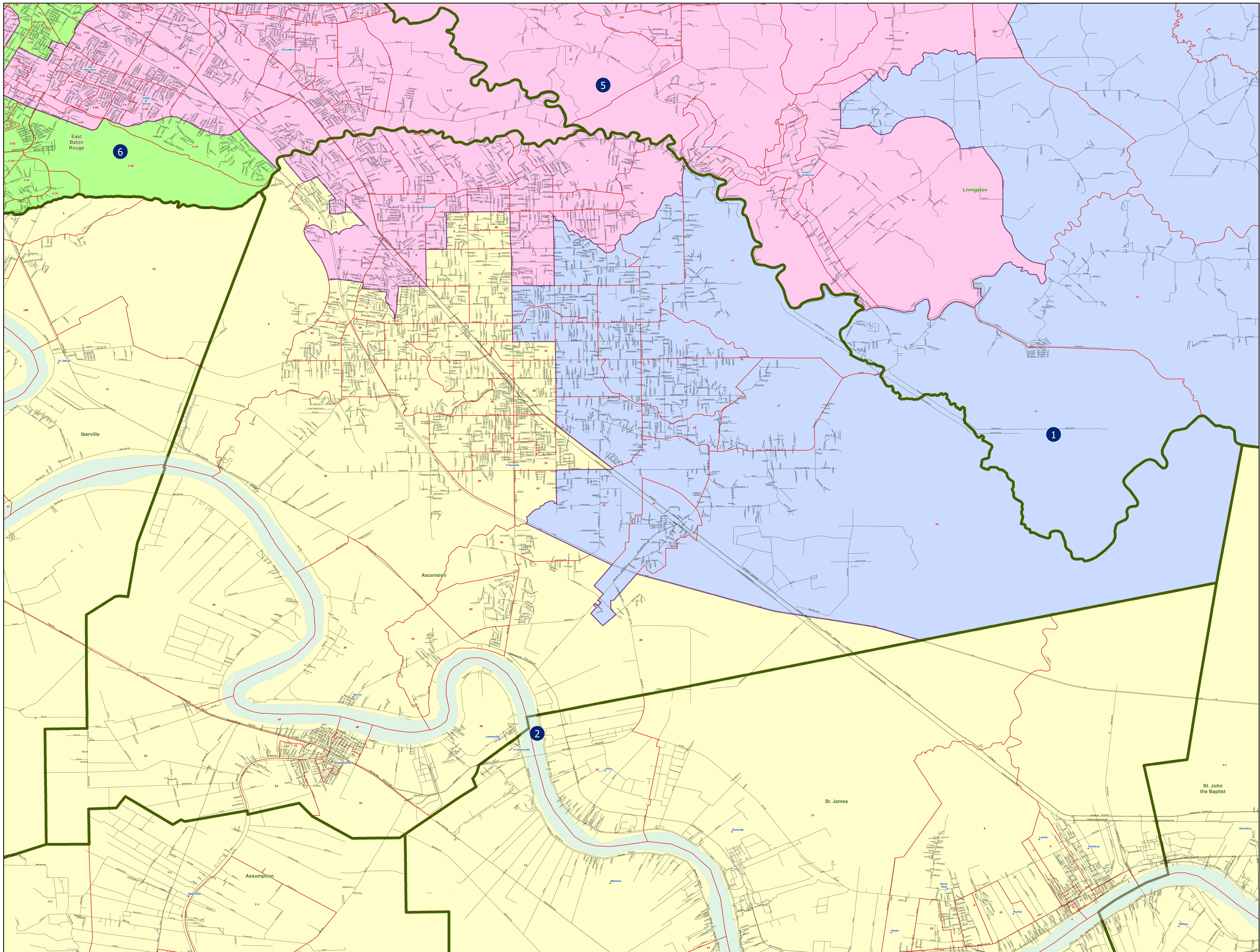


Exhibit T

Act 2 - 1st ES (2024) - Congressional Districts - Avoyelles

Precincts as of 01-10-2024

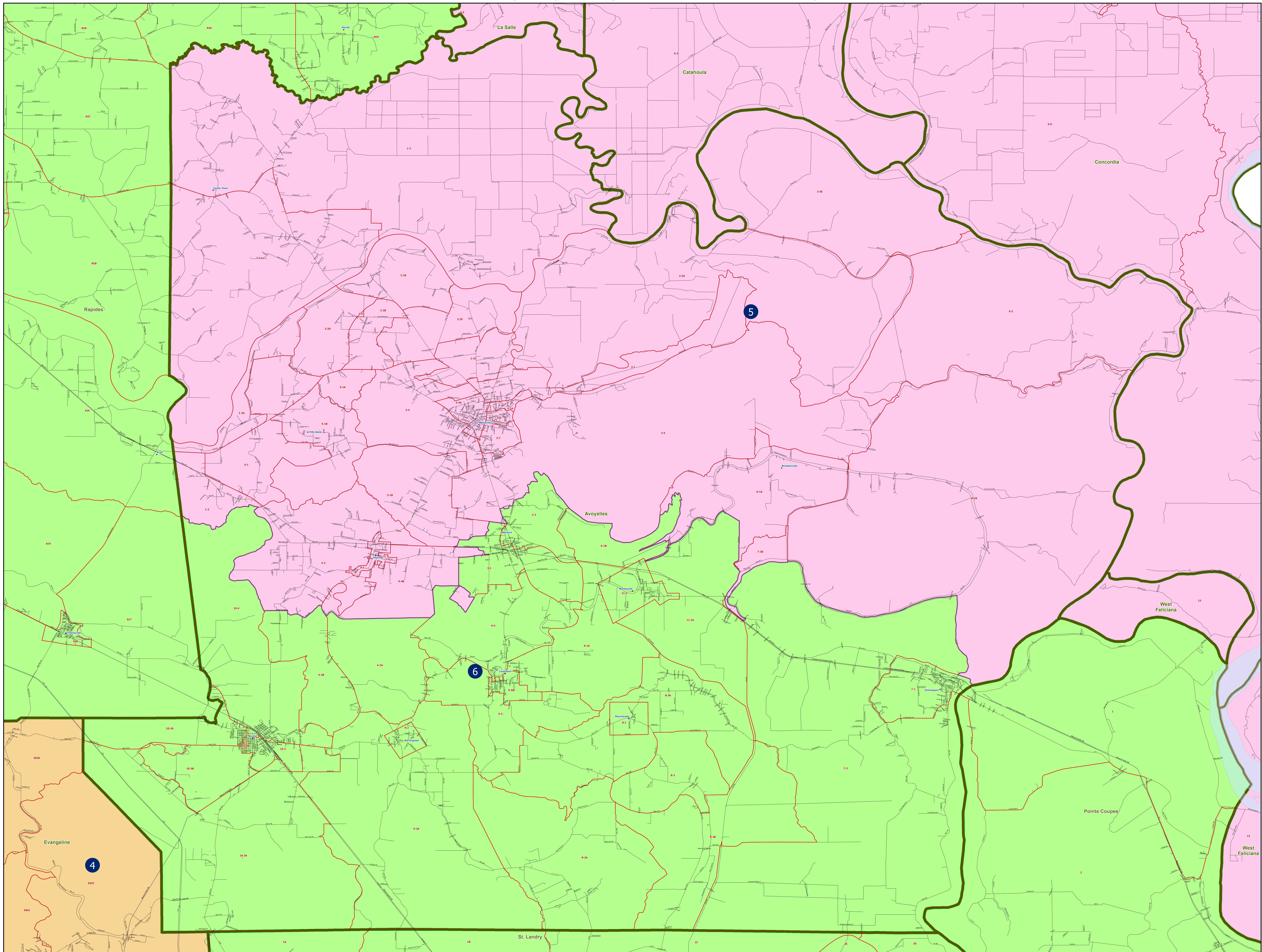


Exhibit U

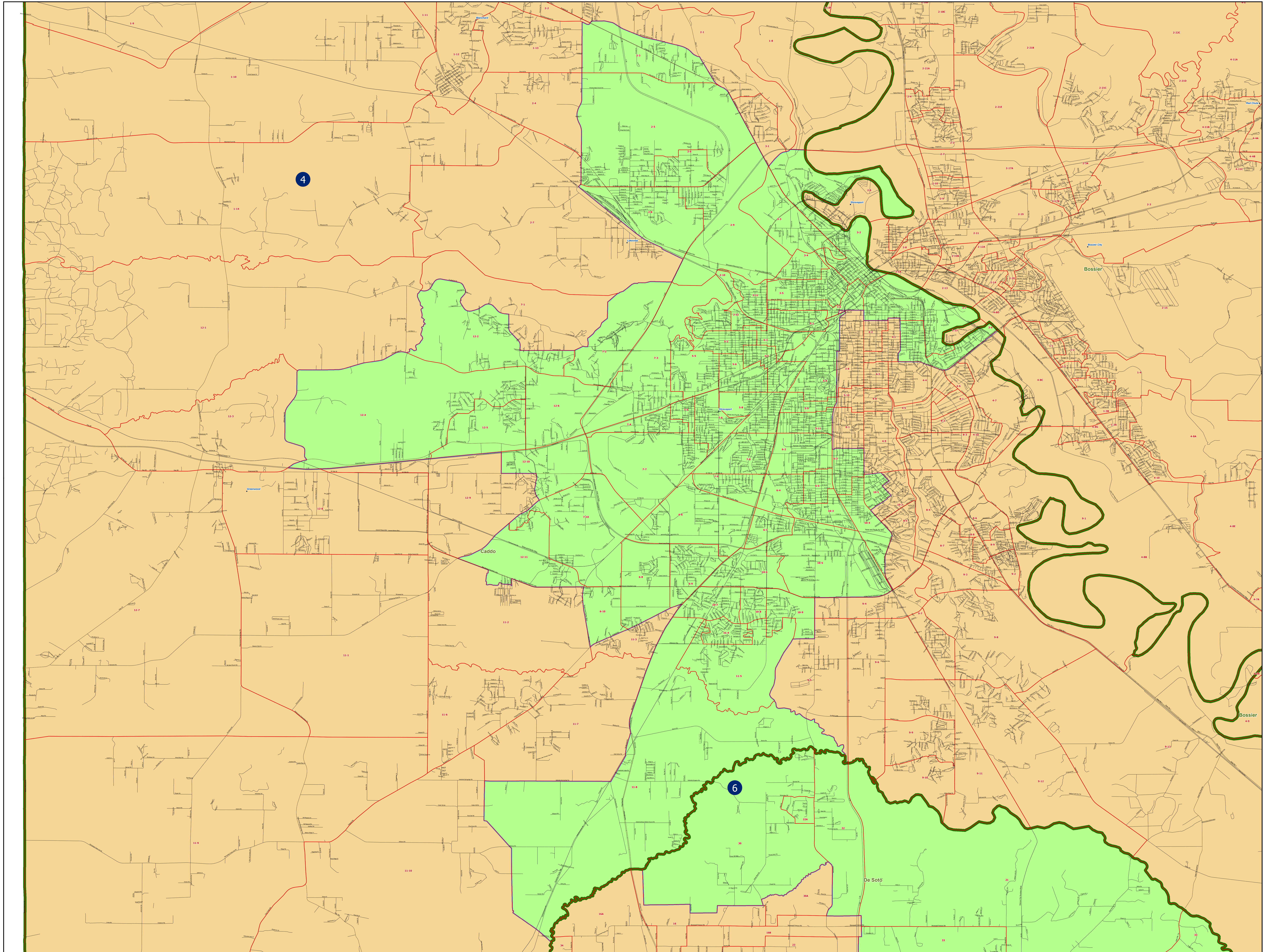


Exhibit V

Act 2 - 1st ES (2024) - Congressional Districts - Calcasieu

Precincts as of 01-10-2024

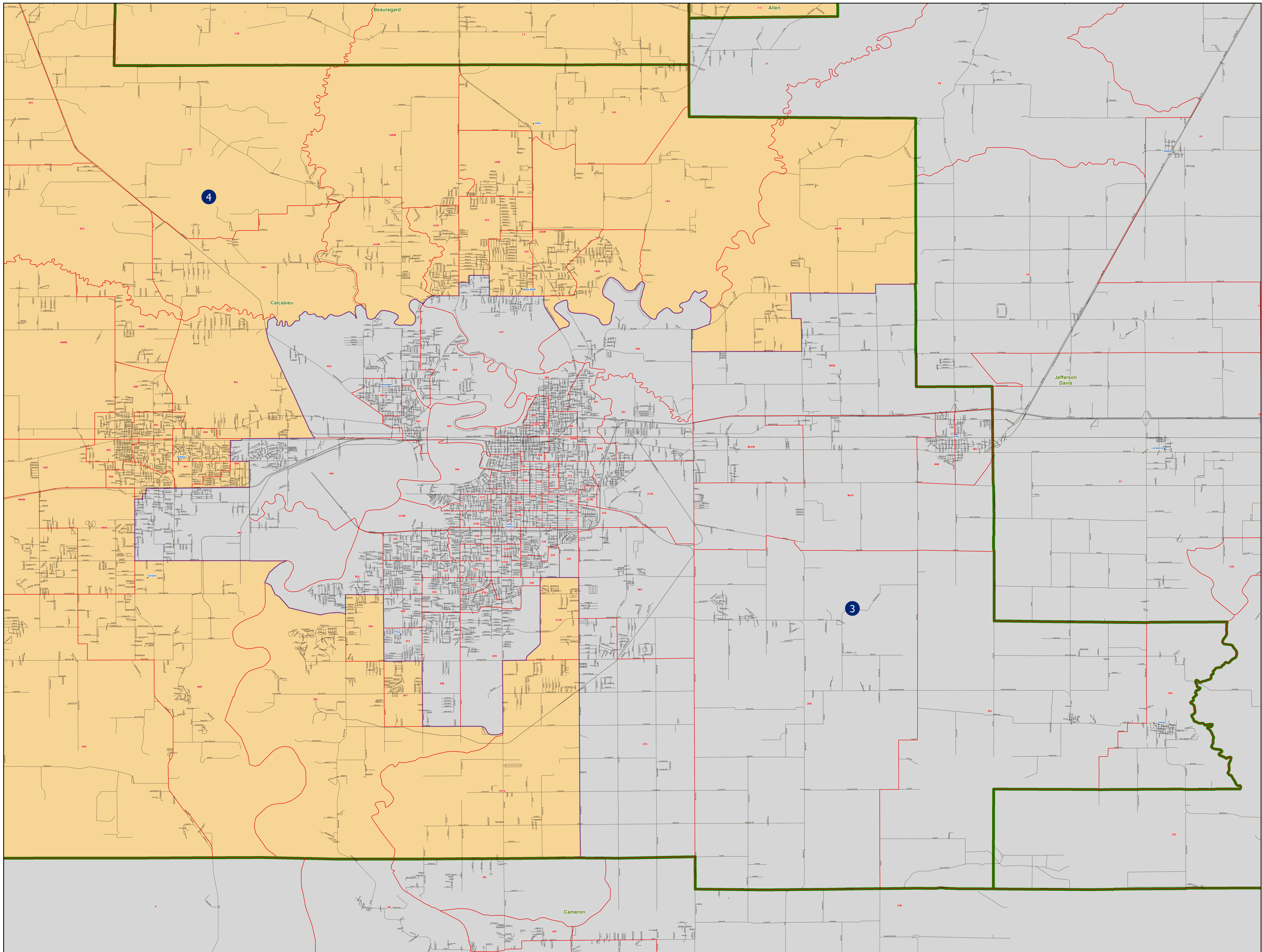


Exhibit W

Act 2 - 1st ES (2024) - Congressional Districts - DeSoto

Precincts as of 01-10-2024

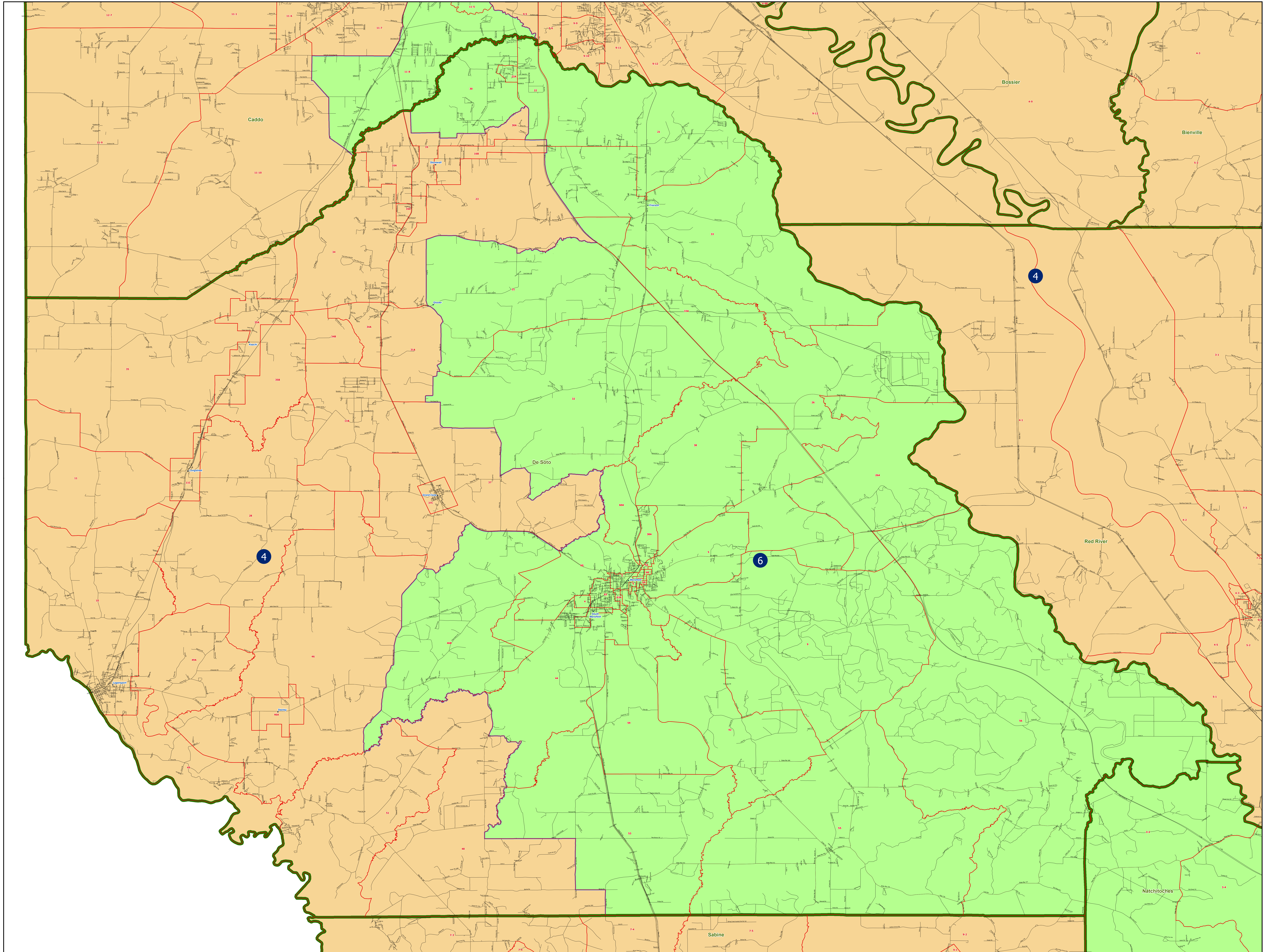


Exhibit X

Act 2 - 1st ES (2024) - Congressional Districts - East Baton Rouge

Precincts as of 01-10-2024

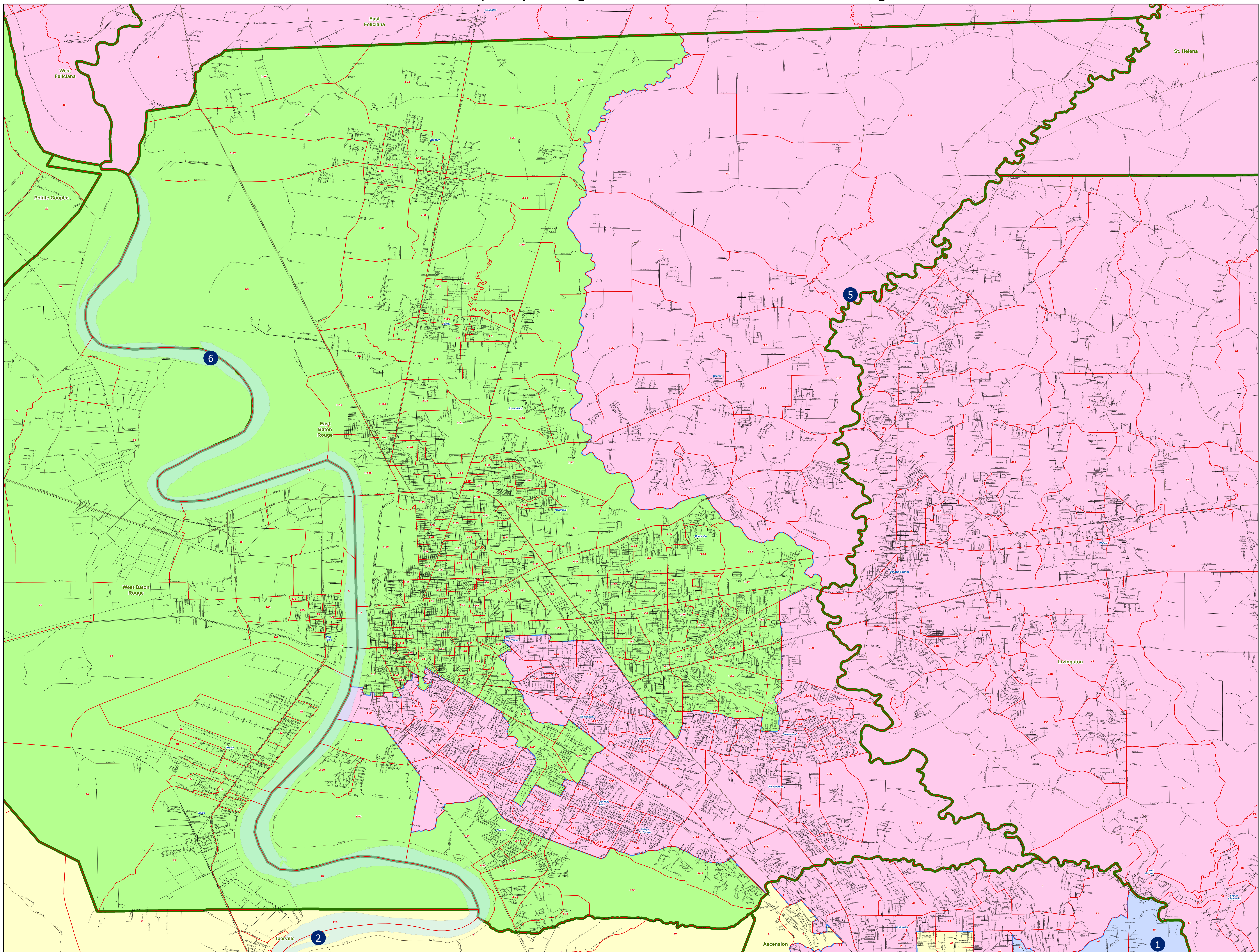


Exhibit Y

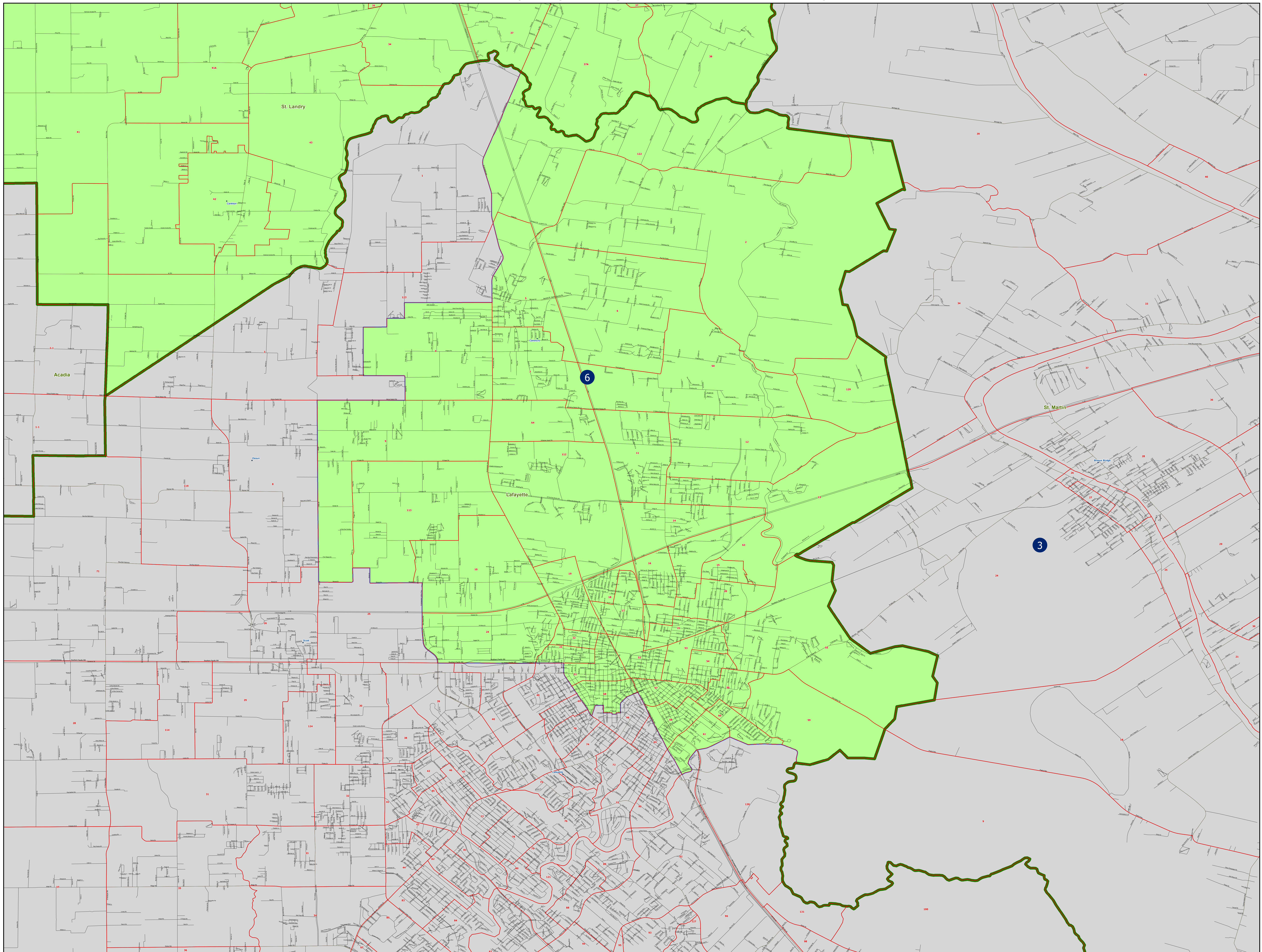


Exhibit Z

Act 2 - 1st ES (2024) - Congressional Districts - Orleans

Precincts as of 01-10-2024

