

FRANK DERMODY  
DEMOCRATIC LEADER  
33RD LEGISLATIVE DISTRICT  
ROOM 423 MAIN CAPITOL  
PO BOX 202033  
HARRISBURG PENNSYLVANIA 17120-2033  
PHONE: (717) 787-3566  
FAX: (717) 787-8060



DISTRICT OFFICE  
Filed 2/15/2018 11:40:00 AM Supreme Court Middle District  
159 MM 2017

HARRISBURG  
1331 FREEPORT ROAD  
CHESWICK PENNSYLVANIA 15024  
PHONE: (724) 274-4770  
FAX: (724) 274-8814

HOUSE OF REPRESENTATIVES  
COMMONWEALTH OF PENNSYLVANIA  
HARRISBURG

February 15, 2018

Supreme Court of Pennsylvania  
601 Commonwealth Avenue, Suite 4500  
Harrisburg PA 17106

Re: *League of Women Voters of Pennsylvania, et al., v. Commonwealth of Pennsylvania, et al., No. 159 MM 2017*

Dear Justices:


Pursuant to the Court's January 22, 2018 and January 26, 2018 Orders in the above-referenced matter, I am delivering to you the following:

1. 8.5 x 11 copies of a map showing a proposed statewide Congressional districting plan (the "Plan") which we believe complies with the Court's order because, as you will see from the accompanying materials described below, it proposes districts that are compact, contiguous, equal in population and do not divide political subdivisions except where necessary to achieve equality of population.

2. A 2010 Census block equivalency and ESRI shape file expressing the Plan.
3. A compactness report.
4. A report detailing the number of counties split by each district in the Plan.
5. A report detailing the number of municipalities split by each district in the Plan.
6. A report detailing the number of precincts split by each district in the Plan.
7. Legal descriptions for each of the districts in the Plan prepared by the Legislative Data Processing Center.

The proposed districting plan that was filed with the Court on Friday, February 9, 2018 was filed by leaders of 2 of the 4 caucuses that comprise the Pennsylvania General Assembly, was not a plan either voted on or adopted by the rest of the General Assembly and does not represent legislative action by that body. I am delivering the enclosed materials as leader of the Democratic Caucus of the Pennsylvania House of Representatives, one of the 4 constituent caucuses of the General Assembly.

Very truly yours,

A handwritten signature in black ink, appearing to read "Frank Dermody", written in a cursive style.

Frank Dermody

Enclosures

Plan Name: 2018Congress5\_Feb12  
 Plan Type:  
 Date: 2/14/2018  
 Time: 11:22:56PM  
 Administrator:

## Measures of Compactness

2/14/2018

Sum	N/A	N/A	5,040.57	N/A	N/A	N/A
Min	0.30	1.47	N/A	0.14	0.41	0.66
Max	0.55	2.38	N/A	0.42	0.88	0.88
Mean	0.42	1.79	N/A	0.30	0.71	0.76
Std. Dev.	0.07	0.25	N/A	0.08	0.15	0.06

DISTRICT	Reock	Schwartzberg	Perimeter	Polsby-Popper	Population Polygon	Min Convex Poly
1	0.39	1.63	76.13	0.35	0.79	0.84
2	0.55	1.53	48.38	0.41	0.85	0.84
3	0.30	1.47	367.49	0.37	0.88	0.81
4	0.44	1.69	342.53	0.32	0.58	0.77
5	0.50	1.50	553.47	0.42	0.70	0.79
6	0.43	1.81	209.67	0.26	0.79	0.73
7	0.44	1.56	120.50	0.39	0.79	0.88
8	0.30	1.64	160.93	0.35	0.74	0.80
9	0.47	1.74	521.65	0.29	0.74	0.82
10	0.34	1.82	656.24	0.28	0.47	0.71
11	0.44	2.03	234.01	0.21	0.74	0.66
12	0.36	2.38	360.39	0.14	0.41	0.66
13	0.32	1.79	57.04	0.30	0.82	0.71
14	0.48	2.21	132.57	0.18	0.77	0.70
15	0.42	1.75	213.41	0.30	0.86	0.72
16	0.47	2.14	391.66	0.19	0.58	0.75
17	0.45	1.64	277.28	0.36	0.87	0.76
18	0.38	1.80	317.22	0.29	0.43	0.80

COUNTIES SPLIT BY CONGRESSIONAL DISTRICTS

17 TOTAL COUNTIES

20 TOTAL SPLITS

ALLEGHENY	012 014 018
BERKS	006 016
BUTLER	003 012
CRAWFORD	003 005
DAUPHIN	010 011
DELAWARE	001 006
ERIE	003 005
FAYETTE	009 018
FRANKLIN	004 009
INDIANA	005 009
LANCASTER	011 016
LEHIGH	008 015
MONROE	015 017
MONTGOMERY	002 007 013
PHILADELPHIA	001 002 013
SCHUYLKILL	016 017
YORK	004 011

## LEGISLATIVE DATA PROCESSING CENTER

## COMPOSITE LISTING

OF

## CONGRESSIONAL DISTRICTS

<u>DISTRICT NUMBER</u>	<u>DESCRIPTION</u>
Dist. 01	<p>DELAWARE and PHILADELPHIA Counties.</p> <p>Part of DELAWARE County consisting of the CITY of Chester and the TOWNSHIPS of Aston, Bethel, Chester, Concord (PART, Districts Central East, Central West, Fox Hill, Maris Grove, South Central, Southwest, Central, Northern, Southeast and West (all blocks except 1024, 1027, 1037, 1039, 1040, 1041 and 1042 of tract 410302)), Darby, Haverford, Lower Chichester, Marple, Middletown, Nether Providence, Ridley, Springfield, Tinicum, Upper Chichester, Upper Darby and Upper Providence and the BOROUGHES of Aldan, Brookhaven, Clifton Heights, Collingdale, Colwyn, Darby, East Lansdowne, Eddystone, Folcroft, Glenolden, Lansdowne, Marcus Hook, Media, Millbourne, Morton, Norwood, Parkside, Prospect Park, Ridley Park, Rose Valley, Rutledge, Sharon Hill, Swarthmore, Trainer, Upland and Yeadon and Part of PHILADELPHIA County consisting of the CITY of Philadelphia (PART, Wards 01 [PART, Divisions 04, 06 and 18], 03, 26, 27 [PART, Divisions 04, 07, 12, 15, 16 and 17], 30 [PART, Divisions 05, 06, 09, 10, 11, 12, 14 and 15], 36 [PART, Divisions 01, 02, 03, 04, 05, 06, 07, 08, 09, 10, 11, 12, 13, 14, 15, 16, 17, 18, 19, 20, 21, 22, 23, 24, 25, 26, 27, 28, 29, 30, 31, 32, 33, 35, 36, 37, 38, 39, 40 and 41], 39, 40, 46 [PART, Divisions 08, 16 and 17], 48 and 51 [PART, Divisions 02, 03, 04, 05, 06, 07, 08, 09, 10, 11, 12, 13, 14, 15, 16, 17, 18, 19, 20, 21, 22, 23, 24, 25, 26, 27 and 28])).</p> <p>Total population: 705,689</p>

CONGRESSIONAL DISTRICTS

Dist. 02 MONTGOMERY and PHILADELPHIA Counties.  
Part of MONTGOMERY County consisting of the TOWNSHIP of Lower Merion and the BOROUGHs of Conshohocken, Narberth and West Conshohocken and Part of PHILADELPHIA County consisting of the CITY of Philadelphia (PART, Wards 04, 05 [PART, Division 09], 06, 08, 09, 10, 11, 12, 13, 15, 16, 17, 19 [PART, Divisions 01 and 05], 21, 22, 24, 27 [PART, Divisions 01, 02, 03, 05, 06, 08, 09, 10, 11, 13, 14, 18, 19, 20, 21, 22 and 23], 28, 29, 30 [PART, Divisions 01, 02, 03, 04, 07, 08, 13, 16 and 17], 32, 34, 36 [PART, Division 34], 37, 38, 43, 44, 46 [PART, Divisions 01, 02, 03, 04, 05, 06, 07, 09, 10, 11, 12, 13, 14, 15, 18, 19, 20, 21, 22 and 23], 47, 49, 50, 51 [PART, Division 01], 52, 59, 60 and 61 [PART, Divisions 01, 02, 03, 05, 06, 07, 08, 09, 10, 11, 12, 13, 14, 15, 16, 17, 18, 19, 20, 21, 22, 23, 24, 25, 26, 27 and 28])).  
Total population: 705,688

CONGRESSIONAL DISTRICTS

Dist. 03 BUTLER, CRAWFORD, ERIE, LAWRENCE and MERCER Counties.  
Part of BUTLER County consisting of the CITY of Butler and the TOWNSHIPS of Adams (PART, Precincts 01, 02 and 03 (only blocks 1054, 1056, 1057, 2000, 2001, 2002 and 2003 of tract 912401 and blocks 1014, 1015 and 1016 of tract 912402)), Allegheny, Brady, Butler, Center, Cherry, Clay, Clearfield, Concord, Connoquenessing, Cranberry, Donegal, Fairview, Forward, Franklin, Jackson, Jefferson, Lancaster, Marion, Mercer, Muddycreek, Oakland, Parker, Penn, Slippery Rock, Summit, Venango, Washington, Winfield and Worth and the BOROUGHs of Bruin, Cherry Valley, Chicora, Connoquenessing, East Butler, Eau Claire, Evans City, Fairview, Harmony, Harrisville, Karns City, Mars, Petrolia, Portersville, Prospect, Saxonburg, Seven Fields, Slippery Rock, West Liberty, West Sunbury and Zelienople; Part of CRAWFORD County consisting of the CITY of Meadville and the TOWNSHIPS of Athens (only blocks 1028, 1029, 1030, 1037, 1038, 1039 and 1040 of tract 110900), Beaver, Cambridge, Conneaut, Cussewago, East Fairfield, East Fallowfield, East Mead, Fairfield, Greenwood, Hayfield, North Shenango, Pine, Randolph, Richmond, Rockdale, Sadsbury, South Shenango, Spring, Summerhill, Summit, Union, Venango, Vernon, Wayne, West Fallowfield, West Mead, West Shenango and Woodcock and the BOROUGHs of Blooming Valley, Cambridge Springs, Cochran, Conneaut Lake, Conneautville, Linesville, Saegertown, Springboro, Venango and Woodcock; Part of ERIE County consisting of the CITY of Erie and the TOWNSHIPS of Conneaut, Elk Creek, Fairview, Franklin, Girard, Greene, Greenfield, Harborcreek, Lake Erie, Lawrence Park, Leboeuf, McKean, Millcreek, North East, Springfield, Summit, Venango, Washington and Waterford and the BOROUGHs of Albion, Cranesville, Edinboro, Girard, Lake City, McKean, Mill Village, North East, Platea, Waterford and Wesleyville; All of LAWRENCE County and All of MERCER County.  
Total population: 705,687

CONGRESSIONAL DISTRICTS

Dist. 04    ADAMS, CUMBERLAND, FRANKLIN, JUNIATA, PERRY and YORK Counties.

All of ADAMS County; All of CUMBERLAND County; Part of FRANKLIN County consisting of the TOWNSHIPS of Greene (PART, Districts 02, 03, 04, 05 (all blocks except 2169, 2170, 3053, 3054, 3055, 3066, 3067, 4070 and 4071 of tract 010400) and 06), Letterkenny, Lurgan and Southampton and the BOROUGHs of Orrstown and Shippensburg (Franklin County Portion); All of JUNIATA County; All of PERRY County and Part of YORK County consisting of the TOWNSHIPS of Carroll, Chanceford, Codorus, Dover, East Hopewell, Fairview, Fawn, Franklin, Heidelberg, Hopewell, Jackson, Lower Chanceford, Lower Windsor, Manheim, Monaghan, North Codorus, North Hopewell, Paradise, Peach Bottom, Penn, Shrewsbury, Springfield, Warrington, Washington, West Manchester, West Manheim, Windsor and York (PART, Wards 01 [PART, Division 03], 02, 03 [PART, Divisions 02 and 03], 04 [PART, Division 03 (all blocks except 1003, 1004, 1006, 1007, 1008, 1009, 1010, 1011, 1012, 1016, 2012 and 2013 of tract 022800)] and 05) and the BOROUGHs of Cross Roads, Dallastown, Delta, Dillsburg, Dover, East Prospect, Fawn Grove, Felton, Franklinton, Glen Rock, Hanover, Jacobus, Jefferson, Loganville, New Freedom, New Salem, Railroad, Red Lion, Seven Valleys, Shrewsbury, Spring Grove, Stewartstown, Wellsville, Windsor, Winterstown, Yoe and Yorkana.

Total population: 705,687



CONGRESSIONAL DISTRICTS

Dist. 05    ARMSTRONG, CAMERON, CENTRE, CLARION, CLEARFIELD, CLINTON, CRAWFORD, ELK, ERIE, FOREST, INDIANA, JEFFERSON, MCKEAN, MIFFLIN, VENANGO and WARREN Counties.

All of ARMSTRONG County; All of CAMERON County; All of CENTRE County; All of CLARION County; All of CLEARFIELD County; All of CLINTON County; Part of CRAWFORD County consisting of the CITY of Titusville and the TOWNSHIPS of Athens (all blocks except 1028, 1029, 1030, 1037, 1038, 1039 and 1040 of tract 110900), Bloomfield, Oil Creek, Rome, Sparta, Steuben and Troy and the BOROUGHS of Centerville, Hydetown, Spartansburg and Townville; All of ELK County; Part of ERIE County consisting of the CITY of Corry and the TOWNSHIPS of Amity, Concord, Union and Wayne and the BOROUGHS of Elgin, Union City and Wattsburg; All of FOREST County; Part of INDIANA County consisting of the TOWNSHIPS of Banks, Canoe, East Mahoning, Grant, Montgomery, North Mahoning, South Mahoning and West Mahoning and the BOROUGHS of Glen Campbell, Marion Center, Plumville and Smicksburg; All of JEFFERSON County; All of MCKEAN County; All of MIFFLIN County; All of VENANGO County and All of WARREN County.

Total population: 705,688

Dist. 06    BERKS, CHESTER and DELAWARE Counties.

Part of BERKS County consisting of the CITY of Reading and the TOWNSHIPS of Caernarvon, Cumru, Lower Alsace, Muhlenberg (PART, Districts 01 and 04 (all blocks except 1015, 1016, 1020 and 1028 of tract 012400 and blocks 1005 and 1006 of tract 012600)), Robeson and Union and the BOROUGHS of Kenhorst, Mohnton, Mount Penn, New Morgan, Shillington and West Reading; All of CHESTER County and Part of DELAWARE County consisting of the TOWNSHIPS of Chadds Ford, Concord (PART, Precinct West (only blocks 1024, 1027, 1037, 1039, 1040, 1041 and 1042 of tract 410302)), Edgmont, Newtown, Radnor and Thornbury and the BOROUGH of Chester Heights.

Total population: 705,688

CONGRESSIONAL DISTRICTS

Dist. 07 MONTGOMERY County.  
Part of MONTGOMERY County consisting of the TOWNSHIPS of Abington, Cheltenham, Douglass, East Norriton, Franconia, Hatfield, Horsham, Limerick, Lower Frederick, Lower Gwynedd, Lower Pottsgrove, Lower Providence, Lower Salford, Marlborough, Montgomery, New Hanover, Perkiomen, Plymouth, Salford, Skippack, Springfield, Towamencin, Upper Dublin, Upper Frederick, Upper Gwynedd, Upper Hanover, Upper Merion, Upper Moreland (PART, Districts 02, 03 [PART, Divisions 01 (all blocks except 1008, 1009, 1010, 1013, 1014, 1015 and 1016 of tract 200307) and 02], 04, 05 [PART, Division 01] and 07), Upper Pottsgrove, Upper Providence, Upper Salford, West Norriton, West Pottsgrove, Whitemarsh, Whitpain and Worcester and the BOROUGHs of Ambler, Bridgeport, Collegeville, East Greenville, Green Lane, Hatboro, Hatfield, Jenkintown, Lansdale, Norristown, North Wales, Pennsburg, Pottstown, Red Hill, Rockledge, Royersford, Schwenksville, Souderton, Telford (Montgomery County Portion) and Trappe.  
Total population: 705,687

Dist. 08 BUCKS and LEHIGH Counties.  
All of BUCKS County and Part of LEHIGH County consisting of the TOWNSHIPS of Lower Macungie (PART, Districts 01 (all blocks except 1002, 1003, 1004, 1005, 1006, 1007 and 1008 of tract 006304), 02, 03, 04, 05, 06, 07, 08, 09 and 10), Lower Milford, Salisbury (PART, Wards 04 and 05), Upper Milford and Upper Saucon and the BOROUGHs of Alburtis, Coopersburg, Emmaus and Macungie.  
Total population: 705,689

CONGRESSIONAL DISTRICTS

Dist. 09    BEDFORD, BLAIR, CAMBRIA, FAYETTE, FRANKLIN, FULTON,  
HUNTINGDON, INDIANA and SOMERSET Counties.  
All of BEDFORD County; All of BLAIR County; All of  
CAMBRIA County; Part of FAYETTE County consisting of  
the CITY of Connellsville and the TOWNSHIPS of  
Bullskin, Connellsville, Dunbar, Henry Clay, Lower  
Tyrone, North Union (PART, Districts 02 (only blocks  
1009, 1013, 1016, 1018, 1019, 2013 and 2061 of tract  
262500) and 03), Saltlick, Springfield, Stewart, Upper  
Tyrone and Wharton and the BOROUGHS of Dawson, Dunbar,  
Everson, Markleysburg, Ohiopyle, Seven Springs  
(Fayette County Portion), South Connellsville and  
Vanderbilt; Part of FRANKLIN County consisting of the  
TOWNSHIPS of Antrim, Fannett, Greene (PART, Districts  
01 and 05 (only blocks 2169, 2170, 3053, 3054, 3055,  
3066, 3067, 4070 and 4071 of tract 010400)), Guilford,  
Hamilton, Metal, Montgomery, Peters, Quincy, St.  
Thomas, Warren and Washington and the BOROUGHS of  
Chambersburg, Greencastle, Mercersburg, Mont Alto and  
Waynesboro; All of FULTON County; All of HUNTINGDON  
County; Part of INDIANA County consisting of the  
TOWNSHIPS of Armstrong, Blacklick, Brush Valley,  
Buffington, Burrell, Center, Cherryhill, Conemaugh,  
East Wheatfield, Green, Pine, Rayne, Washington, West  
Wheatfield, White and Young and the BOROUGHS of  
Armagh, Blairsville, Cherry Tree, Clymer, Creekside,  
Ernest, Homer City, Indiana, Saltsburg and Shelocta  
and All of SOMERSET County.  
Total population: 705,687

CONGRESSIONAL DISTRICTS

Dist. 10 BRADFORD, COLUMBIA, DAUPHIN, LYCOMING, MONTOUR,  
NORTHUMBERLAND, PIKE, POTTER, SNYDER, SULLIVAN,  
SUSQUEHANNA, TIOGA, UNION, WAYNE and WYOMING  
Counties.

All of BRADFORD County; All of COLUMBIA County; Part  
of DAUPHIN County consisting of the TOWNSHIPS of  
Jackson (only blocks 2000, 2001, 2002 and 3000 of  
tract 024800), Lykens, Mifflin, Upper Paxton and  
Washington and the BOROUGHs of Berrysburg,  
Elizabethville, Gratz, Millersburg and Pillow; All of  
LYCOMING County; All of MONTOUR County; All of  
NORTHUMBERLAND County; All of PIKE County; All of  
POTTER County; All of SNYDER County; All of SULLIVAN  
County; All of SUSQUEHANNA County; All of TIOGA  
County; All of UNION County; All of WAYNE County and  
All of WYOMING County.

Total population: 705,688

CONGRESSIONAL DISTRICTS

Dist. 11 DAUPHIN, LANCASTER and YORK Counties.  
Part of DAUPHIN County consisting of the CITY of Harrisburg and the TOWNSHIPS of Conewago, Derry, East Hanover, Halifax, Jackson (all blocks except 2000, 2001, 2002 and 3000 of tract 024800), Jefferson, Londonderry, Lower Paxton, Lower Swatara, Middle Paxton, Reed, Rush, South Hanover, Susquehanna, Swatara, Wayne, West Hanover, Wiconisco and Williams and the BOROUGHs of Dauphin, Halifax, Highspire, Hummelstown, Lykens, Middletown, Paxtang, Penbrook, Royalton, Steelton and Williamstown; Part of LANCASTER County consisting of the CITY of Lancaster and the TOWNSHIPS of Conoy, East Donegal, East Hempfield, East Lampeter (PART, District 08 (only block 1021 of tract 013202)), Elizabeth, Lancaster, Manheim, Manor (PART, Districts Bethel (all blocks except 1016, 1017, 1021, 1022, 1025, 1026, 2007, 2008, 2009, 2010, 2011, 2012, 2013 and 2014 of tract 013701) and West Lancaster), Mount Joy, Penn, Rapho, Warwick, West Donegal and West Hempfield and the BOROUGHs of Columbia, East Petersburg, Elizabethtown, Lititz, Manheim, Marietta, Millersville, Mount Joy and Mountville and Part of YORK County consisting of the CITY of York and the TOWNSHIPS of Conewago, East Manchester, Hellam, Manchester, Newberry, Spring Garden, Springettsbury and York (PART, Wards 01 [PART, Divisions 01 and 02], 03 [PART, Division 01] and 04 [PART, Divisions 01, 02 and 03 (only blocks 1003, 1004, 1006, 1007, 1008, 1009, 1010, 1011, 1012, 1016, 2012 and 2013 of tract 022800)]) and the BOROUGHs of Goldsboro, Hallam, Lewisberry, Manchester, Mount Wolf, North York, West York, Wrightsville and York Haven.  
Total population: 705,687

CONGRESSIONAL DISTRICTS

Dist. 12 ALLEGHENY, BUTLER and WESTMORELAND Counties.  
Part of ALLEGHENY County consisting of the TOWNSHIPS of Aleppo, Collier, Crescent, East Deer, Fawn, Findlay, Frazer, Hampton, Harrison, Kilbuck, Leet, Marshall, McCandless, Moon, North Fayette, Ohio, Pine, Reserve, Richland, Ross, Shaler (PART, Ward 06 [PART, Division 02]), South Fayette, Springdale, Upper St. Clair and West Deer and the BOROUGHS of Bell Acres, Brackenridge, Bradford Woods, Bridgeville, Cheswick, Edgeworth, Emsworth, Franklin Park, Glen Osborne, Glenfield, Haysville, Heidelberg, Leetsdale, McDonald (Allegheny County Portion), Oakdale, Plum, Sewickley, Sewickley Heights, Sewickley Hills, Springdale, Tarentum and West View; Part of BUTLER County consisting of the TOWNSHIPS of Adams (PART, Precinct 03 (all blocks except 1054, 1056, 1057, 2000, 2001, 2002 and 2003 of tract 912401 and blocks 1014, 1015 and 1016 of tract 912402)), Buffalo, Clinton and Middlesex and the BOROUGHS of Callery and Valencia and All of WESTMORELAND County.  
Total population: 705,688

Dist. 13 MONTGOMERY and PHILADELPHIA Counties.  
Part of MONTGOMERY County consisting of the TOWNSHIPS of Lower Moreland and Upper Moreland (PART, Districts 01, 03 [PART, Division 01 (only blocks 1008, 1009, 1010, 1013, 1014, 1015 and 1016 of tract 200307)], 05 [PART, Division 02] and 06) and the BOROUGH of Bryn Athyn and Part of PHILADELPHIA County consisting of the CITY of Philadelphia (PART, Wards 01 [PART, Divisions 01, 02, 03, 05, 07, 08, 09, 10, 11, 12, 13, 14, 15, 16, 17, 19, 20 and 21], 02, 05 [PART, Divisions 01, 02, 03, 04, 05, 06, 07, 08, 10, 11, 12, 13, 14, 15, 16, 17, 18, 19, 20, 21, 22, 23, 24, 25, 26, 27, 28 and 29], 07, 14, 18, 19 [PART, Divisions 02, 03, 04, 06, 07, 08, 09, 10, 11, 12, 13, 14, 15, 16, 17, 18 and 19], 20, 23, 25, 31, 33, 35, 41, 42, 45, 53, 54, 55, 56, 57, 58, 61 [PART, Division 04], 62, 63, 64, 65 and 66).  
Total population: 705,688

CONGRESSIONAL DISTRICTS

Dist. 14 ALLEGHENY County.  
Part of ALLEGHENY County consisting of the CITY of Pittsburgh and the TOWNSHIPS of Harmar, Indiana, Kennedy, Neville, North Versailles, O'Hara, Penn Hills, Robinson, Scott, Shaler (PART, Wards 01, 02, 03, 04, 05, 06 [PART, Divisions 01, 03, 04 and 05] and 07), Stowe and Wilkins and the BOROUGHs of Aspinwall, Avalon, Baldwin, Bellevue, Ben Avon, Ben Avon Heights, Blawnox, Braddock, Braddock Hills, Brentwood, Carnegie, Chalfant, Churchill, Coraopolis, Crafton, Dravosburg, East McKeesport, East Pittsburgh, Edgewood, Etna, Forest Hills, Fox Chapel, Green Tree, Homestead, Ingram, McKees Rocks, Millvale, Monroeville, Mount Oliver, Munhall, North Braddock, Oakmont, Pennsbury Village, Pitcairn, Rankin, Rosslyn Farms, Sharpsburg, Swissvale, Thornburg, Trafford (Allegheny County Portion), Turtle Creek, Verona, Wall, West Homestead, West Mifflin (PART, Districts 01, 02, 06, 10, 11, 12, 14, 15 (only blocks 1019, 1020, 1026, 3000, 3001, 3013 and 3014 of tract 488200), 16, 17, 19 and 21), Whitehall, Wilkinsburg and Wilmerding.  
Total population: 705,688

Dist. 15 LEHIGH, MONROE and NORTHAMPTON Counties.  
Part of LEHIGH County consisting of the CITIES of Allentown and Bethlehem (Lehigh County Portion) and the TOWNSHIPS of Hanover, Heidelberg, Lower Macungie (PART, District 01 (only blocks 1002, 1003, 1004, 1005, 1006, 1007 and 1008 of tract 006304)), Lowhill, Lynn, North Whitehall, Salisbury (PART, Wards 01, 02 and 03), South Whitehall, Upper Macungie, Washington, Weisenberg and Whitehall and the BOROUGHs of Catasauqua, Coplay, Fountain Hill and Slatington; Part of MONROE County consisting of the TOWNSHIPS of Barrett (PART, District 02 (all blocks except 3011, 3012, 3013, 3014, 3016, 3017, 3018 and 3019 of tract 300201)), Chestnuthill, Eldred, Hamilton, Jackson, Middle Smithfield, Paradise, Pocono, Polk, Price, Ross, Smithfield, Stroud and Tunkhannock and the BOROUGHs of Delaware Water Gap, East Stroudsburg, Mount Pocono and Stroudsburg and All of NORTHAMPTON County.  
Total population: 705,689

CONGRESSIONAL DISTRICTS

Dist. 16    BERKS, LANCASTER, LEBANON and SCHUYLKILL Counties.  
Part of BERKS County consisting of the TOWNSHIPS of Albany, Alsace, Amity, Bern, Bethel, Brecknock, Centre, Colebrookdale, District, Douglass, Earl, Exeter, Greenwich, Heidelberg, Hereford, Jefferson, Longswamp, Lower Heidelberg, Maiden creek, Marion, Maxatawny, Muhlenberg (PART, Districts 02, 03, 04 (only blocks 1015, 1016, 1020 and 1028 of tract 012400 and blocks 1005 and 1006 of tract 012600), 05, 06, 07, 08 and 09), North Heidelberg, Oley, Ontelaunee, Penn, Perry, Pike, Richmond, Rockland, Ruscombmanor, South Heidelberg, Spring, Tilden, Tulpehocken, Upper Bern, Upper Tulpehocken, Washington and Windsor and the BOROUGHS of Adamstown (Berks County Portion), Bally, Bechtelsville, Bernville, Birdsboro, Boyertown, Centerport, Fleetwood, Hamburg, Kutztown, Laureldale, Leesport, Lenhartsville, Lyons, Robesonia, Shoemakersville, Sinking Spring, St. Lawrence, Strausstown, Topton, Wernersville, Womelsdorf and Wyomissing; Part of LANCASTER County consisting of the TOWNSHIPS of Bart, Brecknock, Caernarvon, Clay, Colerain, Conestoga, Drumore, Earl, East Cocalico, East Drumore, East Earl, East Lampeter (PART, Districts 01, 02, 03, 04, 05, 06, 07 and 08 (all blocks except 1021 of tract 013202)), Eden, Ephrata, Fulton, Leacock, Little Britain, Manor (PART, Districts Bethel (only blocks 1016, 1017, 1021, 1022, 1025, 1026, 2007, 2008, 2009, 2010, 2011, 2012, 2013 and 2014 of tract 013701), Hambright, Indiantown, Leisure, Manor, New, New East and Washington Boro), Martic, Paradise, Pequea, Providence, Sadsbury, Salisbury, Strasburg, Upper Leacock, West Cocalico, West Earl and West Lampeter and the BOROUGHS of Adamstown (Lancaster County Portion), Akron, Christiana, Denver, Ephrata, New Holland, Quarryville, Strasburg and Terre Hill; All of LEBANON County and Part of SCHUYLKILL County consisting of the TOWNSHIPS of Barry, Branch, Butler, Cass, East Brunswick, Eldred, Foster, Frailey, Hegins, Hubley, North Manheim, Pine Grove, Porter, Reilly, South Manheim, Tremont, Upper Mahantongo, Washington, Wayne, West Brunswick and West Penn and the BOROUGHS of Ashland (Schuylkill County Portion), Auburn, Coaldale, Cressona, Deer Lake, Girardville, Gordon,



CONGRESSIONAL DISTRICTS

Landingville, Mount Carbon, New Ringgold, Orwigsburg, Pine Grove, Port Clinton, Schuylkill Haven, Tamaqua (PART, Precinct 03 (all blocks except 1020 and 1023 of tract 002600 and blocks 1002, 1021, 1022, 1026, 1029, 1033 and 3000 of tract 002700)), Tower City and Tremont.

Total population: 705,687

Dist. 17 CARBON, LACKAWANNA, LUZERNE, MONROE and SCHUYLKILL Counties.

All of CARBON County; All of LACKAWANNA County; All of LUZERNE County; Part of MONROE County consisting of the TOWNSHIPS of Barrett (PART, Districts 01 and 02 (only blocks 3011, 3012, 3013, 3014, 3016, 3017, 3018 and 3019 of tract 300201)), Coolbaugh and Tobyhanna and Part of SCHUYLKILL County consisting of the CITY of Pottsville and the TOWNSHIPS of Blythe, Delano, East Norwegian, East Union, Kline, Mahanoy, New Castle, North Union, Norwegian, Rush, Ryan, Schuylkill, Union, Walker and West Mahanoy and the BOROUGHs of Frackville, Gilberton, Mahanoy City, McAdoo, Mechanicsville, Middleport, Minersville, New Philadelphia, Palo Alto, Port Carbon, Ringtown, Shenandoah, St. Clair and Tamaqua (PART, Precincts 01, 02, 03 (only blocks 1020 and 1023 of tract 002600 and blocks 1002, 1021, 1022, 1026, 1029, 1033 and 3000 of tract 002700) and 04).

Total population: 705,687

CONGRESSIONAL DISTRICTS

Dist. 18 ALLEGHENY, BEAVER, FAYETTE, GREENE and WASHINGTON Counties.

Part of ALLEGHENY County consisting of the CITIES of Clairton, Duquesne and McKeesport and the TOWNSHIPS of Baldwin, Elizabeth, Forward, Mount Lebanon, South Park and South Versailles and the BOROUGHs of Bethel Park, Castle Shannon, Dormont, Elizabeth, Glassport, Jefferson Hills, Liberty, Lincoln, Pleasant Hills, Port Vue, Versailles, West Elizabeth, West Mifflin (PART, Districts 03, 04, 05, 07, 08, 09, 13, 15 (all blocks except 1019, 1020, 1026, 3000, 3001, 3013 and 3014 of tract 488200), 18 and 20), Whitaker and White Oak; All of BEAVER County; Part of FAYETTE County consisting of the CITY of Uniontown and the TOWNSHIPS of Brownsville, Franklin, Georges, German, Jefferson, Luzerne, Menallen, Nicholson, North Union (PART, Districts 01, 02 (all blocks except 1009, 1013, 1016, 1018, 1019, 2013 and 2061 of tract 262500), 04 and 05), Perry, Redstone, South Union, Springhill and Washington and the BOROUGHs of Belle Vernon, Brownsville, Fairchance, Fayette City, Masontown, Newell, Perryopolis, Point Marion and Smithfield; All of GREENE County and All of WASHINGTON County.

Total population: 705,687

Population of all districts: 12,702,379

## PLACES SPLIT BY CONGRESSIONAL DISTRICTS

18 TOTAL PLACES

19 TOTAL SPLITS

## ALLEGHENY COUNTY

SHALER	TOWNSHIP	012	014
WEST MIFFLIN	BOROUGH	014	018

## BERKS COUNTY

MUHLENBERG	TOWNSHIP	006	016
------------	----------	-----	-----

## BUTLER COUNTY

ADAMS	TOWNSHIP	003	012
-------	----------	-----	-----

## CRAWFORD COUNTY

ATHENS	TOWNSHIP	003	005
--------	----------	-----	-----

## DAUPHIN COUNTY

JACKSON	TOWNSHIP	010	011
---------	----------	-----	-----

## DELAWARE COUNTY

CONCORD	TOWNSHIP	001	006
---------	----------	-----	-----

## FAYETTE COUNTY

NORTH UNION	TOWNSHIP	009	018
-------------	----------	-----	-----

## FRANKLIN COUNTY

GREENE	TOWNSHIP	004	009
--------	----------	-----	-----

## LANCASTER COUNTY

EAST LAMPETER	TOWNSHIP	011	016
MANOR	TOWNSHIP	011	016

## LEHIGH COUNTY

LOWER MACUNGIE	TOWNSHIP	008	015
SALISBURY	TOWNSHIP	008	015

## MONROE COUNTY

BARRETT	TOWNSHIP	015	017
---------	----------	-----	-----

## MONTGOMERY COUNTY

UPPER MORELAND	TOWNSHIP	007	013
----------------	----------	-----	-----

## PLACES SPLIT BY CONGRESSIONAL DISTRICTS

PHILADELPHIA COUNTY

PHILADELPHIA

CITY

001 002 013

SCHUYLKILL COUNTY

TAMAQUA

BOROUGH

016 017

YORK COUNTY

YORK

TOWNSHIP

004 011

**The Statewide population = 12,702,379****The Average population per district = 705,688**

<b>DISTRICT</b>	<b>POPULATION</b>	<b>DEVIATION</b>
1	705,689	+1 (0.00%)
2	705,688	+0 (0.00%)
3	705,687	-1 (0.00%)
4	705,687	-1 (0.00%)
5	705,688	+0 (0.00%)
6	705,688	+0 (0.00%)
7	705,687	-1 (0.00%)
8	705,689	+1 (0.00%)
9	705,687	-1 (0.00%)
10	705,688	+0 (0.00%)
11	705,687	-1 (0.00%)
12	705,688	+0 (0.00%)
13	705,688	+0 (0.00%)
14	705,688	+0 (0.00%)
15	705,689	+1 (0.00%)
16	705,687	-1 (0.00%)
17	705,687	-1 (0.00%)
18	705,687	-1 (0.00%)

Plan: 2018Congress5\_Feb12  
Administrator:

2/14/2018  
10:27 p.m.

### Political Subdivisions Split Between Districts

---

Number of subdivisions split into more than one district:

County	17
Voting District	16

Number of times a subdivision is split into more than one district:

County	20
Voting District	15

Number of splits involving no population:

County	0
Voting District	1

County	Voting District	District	Population
<i>Split Counties:</i>			
Allegheny PA		12	318,694
Allegheny PA		14	705,688
Allegheny PA		18	198,966
Berks PA		6	144,695
Berks PA		16	266,747
Butler PA		3	162,037
Butler PA		12	21,825
Crawford PA		3	71,615
Crawford PA		5	17,150
Dauphin PA		10	14,527
Dauphin PA		11	253,573
Delaware PA		1	496,872
Delaware PA		6	62,107
Erie PA		3	264,289
Erie PA		5	16,277
Fayette PA		9	46,930
Fayette PA		18	89,676
Franklin PA		4	27,187
Franklin PA		9	122,431
Indiana PA		5	11,584
Indiana PA		9	77,296
Lancaster PA		11	288,224
Lancaster PA		16	231,221
Lehigh PA		8	80,440
Lehigh PA		15	269,057
Monroe PA		15	138,897
Monroe PA		17	30,945
Montgomery PA		2	71,260
Montgomery PA		7	705,687
Montgomery PA		13	22,927

County	Voting District	District	Population
Philadelphia PA		1	208,817
Philadelphia PA		2	634,428
Philadelphia PA		13	682,761
Schuylkill PA		16	74,151
Schuylkill PA		17	74,138
York PA		4	271,082
York PA		11	163,890


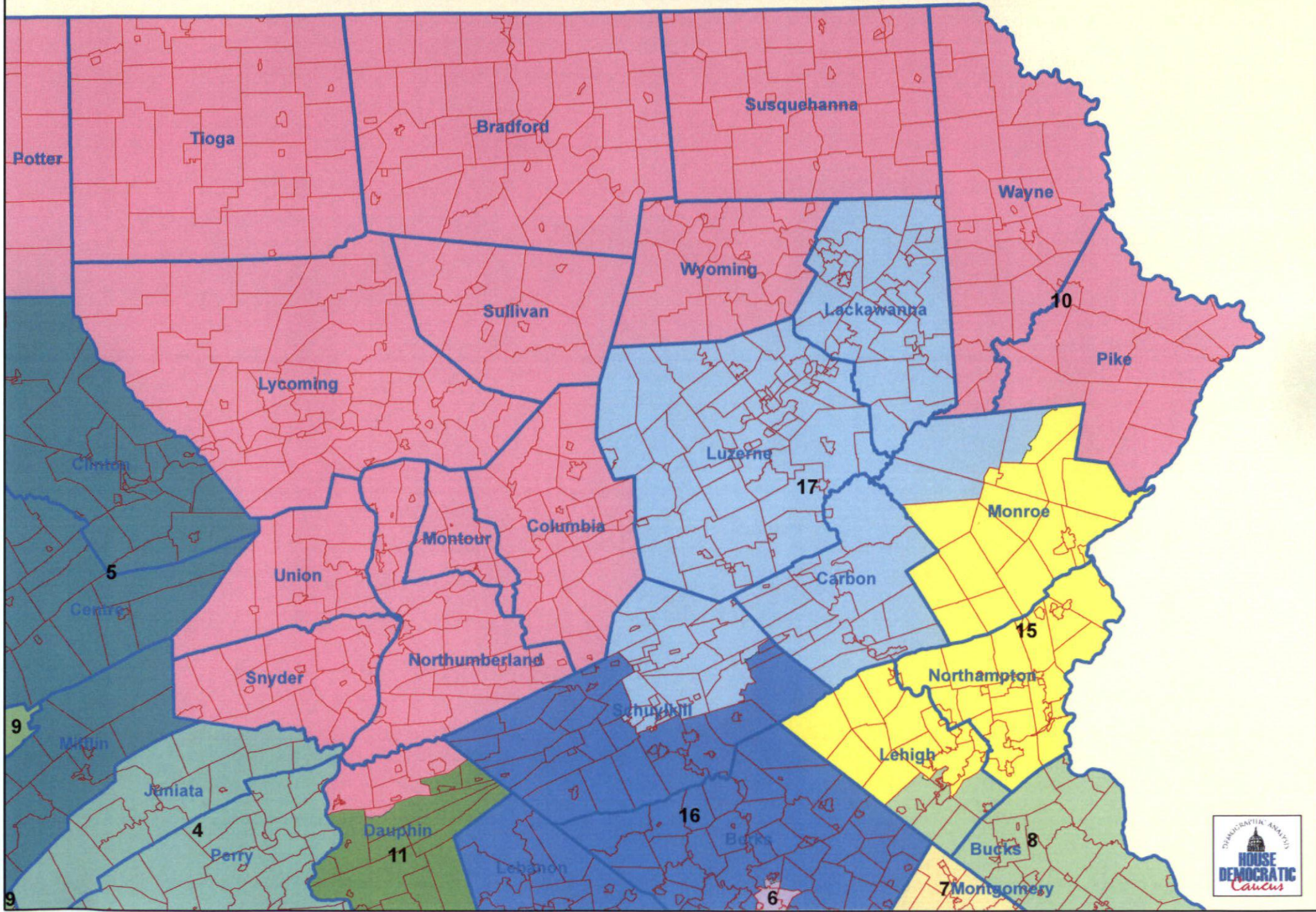
*Split VTDs:*

Allegheny PA	WEST MIFFLIN DIST 15	14	252
Allegheny PA	WEST MIFFLIN DIST 15	18	604
Berks PA	MUHLENBERG TWP DIS	6	2,105
Berks PA	MUHLENBERG TWP DIS	16	195
Butler PA	ADAMS PCT 03	3	193
Butler PA	ADAMS PCT 03	12	5,319
Crawford PA	ATHENS TWP Voting Distr	3	64
Crawford PA	ATHENS TWP Voting Distr	5	670
Dauphin PA	JACKSON TWP	10	198
Dauphin PA	JACKSON TWP	11	1,743
Delaware PA	CONCORD TWP PCT SOL	1	6,295
Delaware PA	CONCORD TWP PCT SOL	6	174
Fayette PA	NORTH UNION TWP DIS	9	563
Fayette PA	NORTH UNION TWP DIS	18	3,180
Franklin PA	GREENE TWP VTD 05	4	5,146
Franklin PA	GREENE TWP VTD 05	9	275
Lancaster PA	EAST LAMPETER TWP D	11	0
Lancaster PA	EAST LAMPETER TWP D	16	2,485
Lancaster PA	MANOR TWP VTD BETH	11	492
Lancaster PA	MANOR TWP VTD BETH	16	738
Lehigh PA	LOWER MACUNGIE TWI	8	3,289
Lehigh PA	LOWER MACUNGIE TWI	15	424
Monroe PA	BARRETT TWP DIST 02	15	2,398
Monroe PA	BARRETT TWP DIST 02	17	215
Montgomery PA	UPPER MORELAND TWP	7	1,611
Montgomery PA	UPPER MORELAND TWP	13	467
Schuylkill PA	TAMAQUA WD EAST PC	16	1,313
Schuylkill PA	TAMAQUA WD EAST PC	17	263
York PA	YORK TWP WD 04 PCT 0	4	1,594
York PA	YORK TWP WD 04 PCT 0	11	502

# Pennsylvania House Democratic Caucus Congressional Plan PA Supreme Court Submission - Northeast Region

Received 2/15/2018 11:40:17 AM Supreme Court Middle District

FILED 2/15/2018 11:40:00 AM Supreme Court Middle District  
159 MM 2017

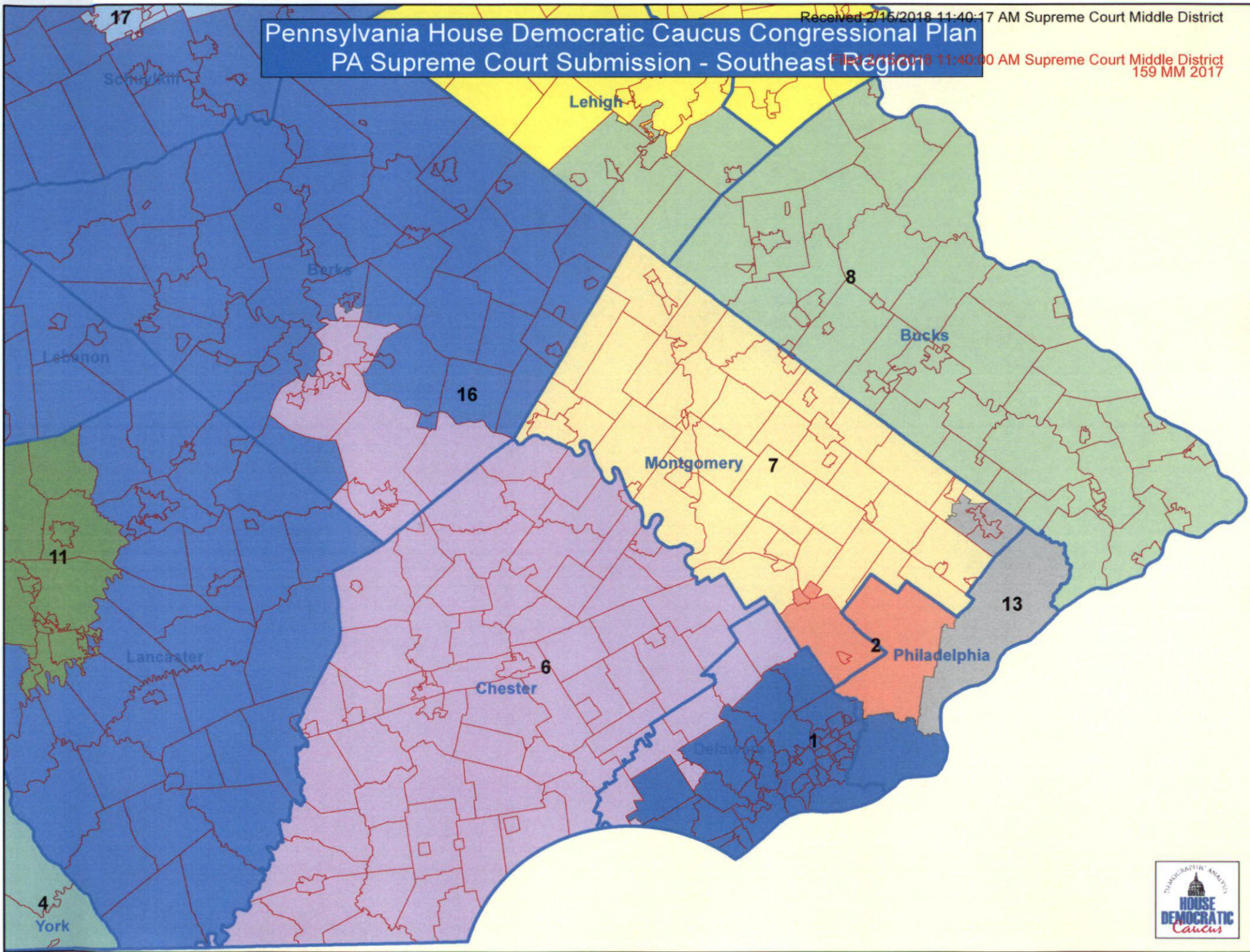




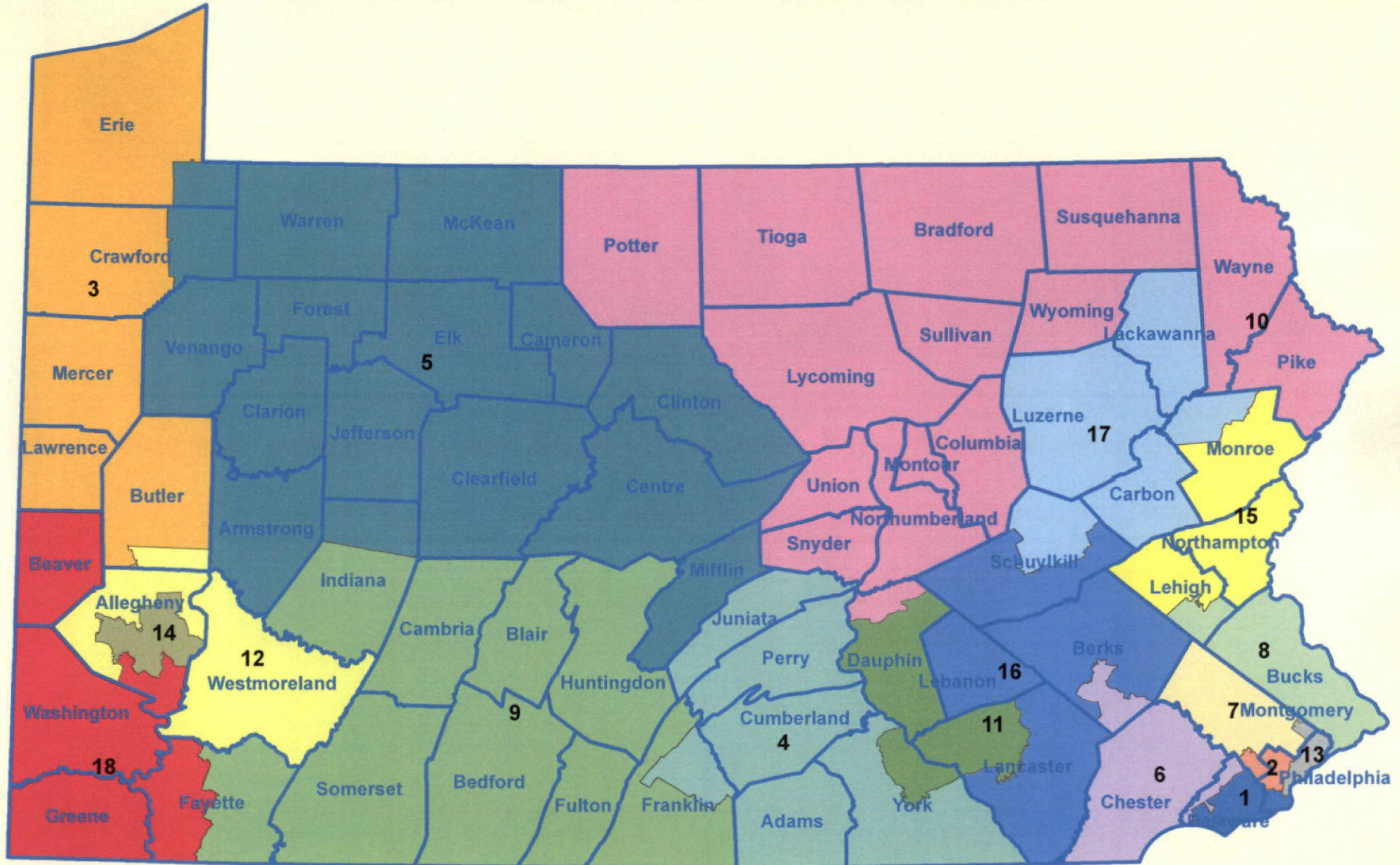
# Pennsylvania House Democratic Caucus Congressional Plan PA Supreme Court Submission - Southeast Region

Received 2/16/2018 11:40:17 AM Supreme Court Middle District

Filed 2/15/2018 11:40:00 AM Supreme Court Middle District  
159 MM 2017



# Pennsylvania House Democratic Caucus Congressional Plan PA Supreme Court Submission



Pennsylvania House Democratic Caucus Congressional Plan  
PA Supreme Court Submission - Southwest Region

Received 2/15/2018 11:40:17 AM Supreme Court Middle District

PA Supreme Court Middle District  
169 MM 2017

