

FILED

December 8, 2021

**OFFICE OF
APPELLATE COURTS**

**STATE OF MINNESOTA
SPECIAL REDISTRICTING PANEL
A21-0243
A21-0546**

Peter S. Wattson, Joseph Mansky, Nancy B. Greenwood, Mary E. Kupper, Douglas W. Backstrom and James E. Hougas III, individually and on behalf of all citizens and voting residents of Minnesota similarly situated, and League of Women Voters Minnesota,

Plaintiffs,

and

Paul Anderson, Ida Lano, Chuck Brusven, Karen Lane, Joel Hineman, Carol Wegner, and Daniel Schonhardt,

Plaintiff-Intervenors

vs.

Steve Simon, Secretary of State of Minnesota; and Kendra Olson, Carver County Elections and Licensing Manager, individually and on behalf of all Minnesota county chief election officers,

Defendants,

and

Frank Sachs, Dagny Heimisdottir, Michael Arulfo, Tanwi Prigge, Jennifer Guertin, Garrison O'Keith McMurtrey, Mara Lee Glubka, Jeffrey Strand, Danielle Main, and Wayne Grimmer,

Plaintiffs,

**Declaration of Amy Erickson
in Support of the Corrie Plaintiffs'
Congressional Redistricting Plan**

and

Dr. Bruce Corrie, Shelly Diaz, Alberder
Gillespie, Xiongpaoo Lee, Abdirazak
Mahboub, Aida Simon, Beatriz Winters,
Common Cause, OneMinnesota.org, and
Voices for Racial Justice,

Plaintiff-Intervenors,

vs.

Steve Simon, Secretary of State of
Minnesota,

Defendant.

I, Amy Erickson, declare as follows:

1. I am an attorney licensed to practice law in the State of Minnesota and am an attorney at the law firm of Lathrop GPM LLP. I am one of the attorneys representing the Corrie Plaintiffs in the above-captioned matter.

2. Attached as **Exhibit A** is a true and correct copy of the Population Summary Report.

3. Attached as **Exhibit B1** is a true and correct copy of the Plan Components Report - Short.

4. Attached as **Exhibit B2** is a true and correct copy of the Plan Components Report – County.

5. Attached as **Exhibit B3** is a true and correct copy of the Plan Components Report – City/Town.

6. Attached as **Exhibit C** is a true and correct copy of the Contiguity Report.
7. Attached as **Exhibit D** is a true and correct copy of the of the Political Subdivisions Splits Report.
8. Attached as **Exhibit E** is a true and correct copy of the Minority Voting-Age Population Report.
9. Attached as **Exhibit F** is a true and correct copy of the Measures of Compactness Report.
10. Attached as **Exhibit G** is a true and correct copy of the Community of Interest Report.
11. Attached as **Exhibit H** is a true and correct copy of the Statewide Congressional Map.
12. Attached as **Exhibit I** is a true and correct copy of the Metro Area Congressional Map.

I declare under penalty of perjury that everything that I have stated in this declaration is true and correct.

Dated: December 7, 2021

/s/ Amy Erickson
Amy Erickson

EXHIBIT A

User: Corrie Plaintiffs

Plan Name: Congressional Redistricting Plan

Plan Type: Congress

Population Summary

Sunday, December 5, 2021

9:35 PM

District	Population	Deviation	% Devn.
1	713,315	3	0.00%
2	713,316	4	0.00%
3	713,311	-1	0.00%
4	713,299	-13	0.00%
5	713,291	-21	0.00%
6	713,334	22	0.00%
7	713,287	-25	0.00%
8	713,341	29	0.00%

Total Population: 5,706,494

Ideal District Population: 713,312

Summary Statistics:

Population Range: 713,287 to 713,341

Ratio Range: 0.00

Absolute Range: -25 to 29

Absolute Overall Range: 54

Relative Range: 0.00% to 0.00%

Relative Overall Range: 0.01%

Absolute Mean Deviation: 14.75

Relative Mean Deviation: 0.00%

Standard Deviation: 17.98

EXHIBIT B1

User: Corrie Plaintiffs

Plan Name: Congressional Redistricting Plan

Plan Type: Congress

Plan Components (Short)

Sunday, December 5, 2021

9:52 PM

District 1

County Blue Earth MN

VTD Beauford Twp
VTD Decoria Twp
VTD Eagle Lake
VTD Good Thunder
VTD Jamestown Twp
VTD Le Ray Twp
VTD Lime Twp
VTD Lyra Twp
VTD Madison Lake
VTD Mankato Twp P-1
VTD Mankato Twp P-2
VTD Mankato W-1 P-11
VTD Mankato W-1 P-12
VTD Mankato W-1 P-14
VTD Mankato W-2 P-15
VTD Mankato W-2 P-16
VTD Mankato W-2 P-17
VTD Mankato W-3 P-7
VTD Mankato W-3 P-8
VTD Mankato W-3 P-9
VTD Mankato W-4 P-10
VTD Mankato W-4 P-10A
VTD Mankato W-4 P-13
VTD Mankato W-5 P-1
VTD Mankato W-5 P-2
VTD Mankato W-5 P-3
VTD Mankato W-5 P-4
VTD Mankato W-5 P-5
VTD Mankato W-5 P-6
VTD McPherson Twp
VTD Medo Twp
VTD Pemberton
VTD Rapidan Twp
VTD Saint Clair
VTD Skyline
VTD South Bend Twp

County Dakota MN

VTD Castle Rock Twp
Block 060904:
1003 1005 1006
Block 060905:
3010 3011 3012 3013 3014 3015 3016 3024 3026

District 1

County Dakota MN

VTD Castle Rock Twp

Block 061501:

3000	3001	3002	3003	3004	3005	3006	3007	3008	3009	3010	3011
3012	3013	3014	3015	3016	3017	3018	3019	3020	3021	3022	3023
3024	3025	3026	3027	3028	3029	3030	3031	3034	3035	3036	3037
3038	3039	3040	3041	3042	3043						

VTD Douglas Twp

VTD Eureka Twp

Block 061501:

1000	1001	1002	1003	1005	1006	1007	1008	1009	1010	1011	1012
1013	1015	1016	1017	1018	1019	1020	1021	1022	1023	1024	1025
1026	1027	1028	1029	1030	1031	1032	1033	1034	1035	1036	1037
1038	1039	1040	1041	1042	1043	1044	1045	1046	1047	1048	1049
1050	1051	1052	1053	1054	2009	2010					

VTD Greenvale Twp

VTD Hampton

VTD Hampton Twp

VTD Marshan Twp

VTD Miesville

VTD New Trier

VTD Northfield W-3 P-2

VTD Randolph

VTD Randolph Twp

VTD Ravenna Twp

VTD Sciota Twp

VTD Vermillion

VTD Vermillion Twp

VTD Waterford Twp

County Dodge MN

County Fillmore MN

County Freeborn MN

County Goodhue MN

County Houston MN

County Le Sueur MN

County Mower MN

County Nicollet MN

VTD Belgrade Twp

VTD Mankato W-2 P-30

VTD North Mankato P-1

VTD North Mankato P-2

VTD North Mankato P-3

VTD North Mankato P-4

VTD North Mankato P-5

VTD North Mankato P-6

VTD North Mankato P-7

VTD Oshawa Twp

District 1

County Nicollet MN

- VTD Saint Peter W-1 P-1
- VTD Saint Peter W-1 P-2
- VTD Saint Peter W-2 P-1
- VTD Saint Peter W-2 P-2
- VTD Traverse Twp

County Olmsted MN

County Rice MN

County Scott MN

- VTD Belle Plaine
- VTD Belle Plaine Twp
- VTD Blakeley Twp
- VTD Cedar Lake Twp
- VTD Credit River Twp
- VTD Elko New Market
- VTD Helena Twp
- VTD Jordan P-1
- VTD Jordan P-2
- VTD Louisville Twp
- VTD New Market Twp
- VTD New Prague P-2
- VTD Saint Lawrence Twp
- VTD Sand Creek Twp
- VTD Spring Lake Twp

Block 081001:

1000	1001	1002	1003	1004	1005	1006	1007	1008	1009	1010	1011
1012	1013	1014	1015	1016	1017	1018	2011	2012	2018	3000	3001
3002	3003	3004	3005	3006	3007	3008	3009	3010	3011	3012	3013
3014	3015	3016	3017	3018	3019	3020	3021	3022	4013	5000	5001
5002	5003	5004	5005	5006	5007	5010	5011	5012	5013	5014	5015
5016	5017	5018	5019	5020	5021	5022	5023				

County Steele MN

County Wabasha MN

County Waseca MN

County Winona MN

District 2

County Carver MN

- VTD Chanhassen P-1A
- VTD Chanhassen P-1B
- VTD Chanhassen P-2A
- VTD Chanhassen P-2B
- VTD Chanhassen P-3
- VTD Chanhassen P-4
- VTD Chanhassen P-5
- VTD Chaska W-1

Block 090801:

1000	1001	1002	1003	1008	1009	1010	1011	1012	3000	3001	3002
------	------	------	------	------	------	------	------	------	------	------	------

District 2

County Carver MN

VTD Chaska W-1

Block 091001:

1004 1014 1015 1023 1024 1025 1026

Block 091002:

1000 1001 1002 1003 1004 1005 1006 1007 1008 1009 1010 1011
 1012 1013 1014 1015 1016 1017 1018 1019 1020 1021 1022

VTD Chaska W-3

VTD Chaska W-4

Block 090801:

4000 4001 4002 4003 4004 4005 4006 5000 5001 5002 5003 5004
 5005 5006 5008 5009 5010 5011

Block 090901:

1000 1001 1002 1003 1004 1005 1006 1007 1008 1009 1010 1011
 1012 1013 1014 1015 1016 1017

Block 090902:

2000 2001 2002 2003 2004 2005 2006 2007 2008 2009 2010 2011
 2012 2019 2020 2021 3000 3001 3002 3003 3004 3005 3006 3007
 3008 3009

VTD Shorewood

County Dakota MN

VTD Apple Valley P-1

VTD Apple Valley P-10

VTD Apple Valley P-11

VTD Apple Valley P-12

VTD Apple Valley P-13

VTD Apple Valley P-14

VTD Apple Valley P-15

VTD Apple Valley P-2

VTD Apple Valley P-3

VTD Apple Valley P-4

VTD Apple Valley P-5A

VTD Apple Valley P-5B

VTD Apple Valley P-6

VTD Apple Valley P-7

VTD Apple Valley P-8

VTD Apple Valley P-9

VTD Burnsville P-1

VTD Burnsville P-10

VTD Burnsville P-11

VTD Burnsville P-12

VTD Burnsville P-13

VTD Burnsville P-14

VTD Burnsville P-15

VTD Burnsville P-16

VTD Burnsville P-17

VTD Burnsville P-2

District 2

County Dakota MN

- VTD Burnsville P-3
- VTD Burnsville P-4
- VTD Burnsville P-5
- VTD Burnsville P-6
- VTD Burnsville P-7
- VTD Burnsville P-8
- VTD Burnsville P-9
- VTD Castle Rock Twp
 - Block 060904:
 - 1000
 - Block 060905:
 - 3018 3019 3059
- VTD Coates
- VTD Eagan P-1
- VTD Eagan P-10
- VTD Eagan P-11
- VTD Eagan P-12
- VTD Eagan P-13
- VTD Eagan P-14
- VTD Eagan P-15
- VTD Eagan P-16
- VTD Eagan P-17
- VTD Eagan P-2
- VTD Eagan P-3
- VTD Eagan P-4
- VTD Eagan P-5A
- VTD Eagan P-5B
- VTD Eagan P-6A
- VTD Eagan P-6B
- VTD Eagan P-7
- VTD Eagan P-8
- VTD Eagan P-9A
- VTD Eagan P-9B
- VTD Empire Twp
- VTD Eureka Twp
 - Block 061501:
 - 2000 2001 2003 2005 2007 2011
- VTD Farmington P-1
- VTD Farmington P-2
- VTD Farmington P-3
- VTD Farmington P-4
- VTD Farmington P-5
- VTD Farmington P-6
- VTD Hastings W-1 P-2
- VTD Hastings W-1 P-3
- VTD Hastings W-2 P-1

District 2**County Dakota MN**

VTD Hastings W-2 P-2
VTD Hastings W-3 P-1
VTD Hastings W-3 P-2
VTD Hastings W-4 P-1
VTD Hastings W-4 P-2
VTD Inver Grove Heights P-1
VTD Inver Grove Heights P-10
VTD Inver Grove Heights P-2
VTD Inver Grove Heights P-3
VTD Inver Grove Heights P-4
VTD Inver Grove Heights P-5
VTD Inver Grove Heights P-6
VTD Inver Grove Heights P-7
VTD Inver Grove Heights P-8
VTD Inver Grove Heights P-9
VTD Lakeville P-1
VTD Lakeville P-10
VTD Lakeville P-11
VTD Lakeville P-12
VTD Lakeville P-13
VTD Lakeville P-14
VTD Lakeville P-15
VTD Lakeville P-16
VTD Lakeville P-17
VTD Lakeville P-18
VTD Lakeville P-2
VTD Lakeville P-3
VTD Lakeville P-4
VTD Lakeville P-5
VTD Lakeville P-6
VTD Lakeville P-7
VTD Lakeville P-8
VTD Lakeville P-9
VTD Lilydale
VTD Mendota
VTD Mendota Heights P-1
VTD Mendota Heights P-2
VTD Mendota Heights P-3
VTD Mendota Heights P-4
VTD Mendota Heights P-5
VTD Nininger Twp
VTD Rosemount P-1
VTD Rosemount P-2
VTD Rosemount P-3
VTD Rosemount P-4
VTD Rosemount P-5

District 2

County Dakota MN

- VTD Rosemount P-6
- VTD Rosemount P-7
- VTD South Saint Paul P-1
- VTD South Saint Paul P-2
- VTD South Saint Paul P-3
- VTD South Saint Paul P-4
- VTD South Saint Paul P-5
- VTD Sunfish Lake
- VTD West Saint Paul W-1 P-1
- VTD West Saint Paul W-1 P-2
- VTD West Saint Paul W-2 P-1
- VTD West Saint Paul W-2 P-2
- VTD West Saint Paul W-3 P-1
- VTD West Saint Paul W-3 P-2

County Hennepin MN

- VTD Bloomington W-1 P-10
- VTD Bloomington W-1 P-12
- VTD Bloomington W-1 P-14
- VTD Bloomington W-1 P-15
- VTD Bloomington W-1 P-30
- VTD Bloomington W-2 P-13
- VTD Bloomington W-2 P-16
- VTD Bloomington W-2 P-21
- VTD Bloomington W-2 P-23
- VTD Bloomington W-2 P-24
- VTD Bloomington W-2 P-25
- VTD Bloomington W-2 P-26
- VTD Bloomington W-2 P-27
- VTD Bloomington W-3 P-11
- VTD Bloomington W-3 P-17
- VTD Bloomington W-3 P-18
- VTD Bloomington W-3 P-19
- VTD Bloomington W-3 P-20

Block 025601:

1003	1009	1010	1011	1012	1013	1014
------	------	------	------	------	------	------

Block 025603:

1000	1001	1002	1003	1004	1005	1006	1007	1008	1009	1010	1011
1012	1013	1014	2000	2001	2002	2003	2004	2005	2006	2007	2008
2009	2010	2011	2012	2013	2014	2015	2016				

VTD Bloomington W-3 P-22

VTD Bloomington W-3 P-28

VTD Bloomington W-3 P-5

Block 025603:

3000	3001	3002	3003	3004	3005	3006	3007	3008	3009	3010	3011
3012	3013	3014	3015	3016	3017	3018	3019	3020	3021	3022	3023
3024	3025	4000	4001	4002	4003	4004	4005	4006	4007	4008	4009

District 2

County Hennepin MN

VTD Bloomington W-3 P-5

Block 025603:

4010	4011	4012	4013	4014	4015	4016	4017	4018	4019	4020	4021
4022	4023	4024	4025								

VTD Chanhassen P-1

VTD Eden Prairie P-1

VTD Eden Prairie P-10

VTD Eden Prairie P-11

VTD Eden Prairie P-12

VTD Eden Prairie P-13

VTD Eden Prairie P-14

VTD Eden Prairie P-15

VTD Eden Prairie P-16

VTD Eden Prairie P-17

VTD Eden Prairie P-18

VTD Eden Prairie P-19A

VTD Eden Prairie P-19B

VTD Eden Prairie P-2

VTD Eden Prairie P-3

VTD Eden Prairie P-4

VTD Eden Prairie P-5

VTD Eden Prairie P-6

VTD Eden Prairie P-7

VTD Eden Prairie P-8

VTD Eden Prairie P-9

County Scott MN

VTD Jackson Twp

VTD Prior Lake P-1

VTD Prior Lake P-2

VTD Prior Lake P-3

VTD Prior Lake P-4

VTD Prior Lake P-5

VTD Prior Lake P-6A

VTD Prior Lake P-6B

VTD Prior Lake P-7

VTD Savage P-1

VTD Savage P-2

VTD Savage P-3

VTD Savage P-4

VTD Savage P-5

VTD Savage P-6

VTD Savage P-7

VTD Savage P-8

VTD Savage P-9

VTD Shakopee P-1

VTD Shakopee P-10

District 2

County Scott MN

- VTD Shakopee P-11
- VTD Shakopee P-12A
- VTD Shakopee P-12B
- VTD Shakopee P-13
- VTD Shakopee P-2
- VTD Shakopee P-3
- VTD Shakopee P-4
- VTD Shakopee P-5
- VTD Shakopee P-6
- VTD Shakopee P-7
- VTD Shakopee P-8
- VTD Shakopee P-9
- VTD Spring Lake Twp

Block 080903:

2009	2012	2013	2015	2016	2017	2024	2026	2027	2028	2029	2030
2032	2033	2035	2036	2037	2038	2039					

Block 080908:

3008	3011	3016									
------	------	------	--	--	--	--	--	--	--	--	--

Block 081001:

2004	2005	2009	2010	2013	2014	2015	2016	2017	5008	5009	
------	------	------	------	------	------	------	------	------	------	------	--

County Washington MN

- VTD Cottage Grove P-2

Block 071210:

1009	1010	1011	1013	1015	1016	2000	2001	2002	2003	2004	2005
3000	3001	3002	3003	3004	3005	3006	3007	3008	4000	4001	4002
4003											

- VTD Cottage Grove P-4

Block 071208:

1003	1004	1005	1009	1010	1011	2000	2001	2002	2003	2004	2005
2006	2007	2008	2009	2010	2011	2012	2013	2014	2015	2016	2017
3000	3001	3002	3003	3004	3005	3006	3007	3008	3009	3010	4001
4002	4003	4004									

- VTD Cottage Grove P-6

Block 071208:

4000	4005	4006	4007	4008	4009	4010	4011	4012	4013	4014	4015
4016	4017	4018	4019	4020							

Block 071209:

1008	1010	4007									
------	------	------	--	--	--	--	--	--	--	--	--

- VTD Cottage Grove P-7
- VTD Grey Cloud Island Twp
- VTD Saint Paul Park P-1
- VTD Saint Paul Park P-2
- VTD Saint Paul Park P-3
- VTD Saint Paul Park P-4

District 3

District 3**County Anoka MN**

VTD Anoka P-1
VTD Anoka P-2
VTD Anoka P-3
VTD Anoka P-4
VTD Anoka P-5
VTD Anoka P-6
VTD Anoka P-7
VTD Anoka P-8
VTD Blaine W-1 P-1
VTD Blaine W-1 P-2
VTD Blaine W-1 P-3
VTD Blaine W-1 P-4
VTD Blaine W-1 P-5
VTD Blaine W-1 P-6
VTD Blaine W-1 P-7
VTD Blaine W-1 P-8
VTD Blaine W-2 P-1
VTD Blaine W-2 P-2A
VTD Blaine W-2 P-2B
VTD Blaine W-2 P-3
VTD Blaine W-2 P-4A
VTD Blaine W-2 P-4B
VTD Blaine W-2 P-5
VTD Blaine W-2 P-6
VTD Blaine W-3 P-1
VTD Blaine W-3 P-2
VTD Blaine W-3 P-3
VTD Blaine W-3 P-4
VTD Blaine W-3 P-5
VTD Blaine W-3 P-6
VTD Blaine W-3 P-7
VTD Blaine W-3 P-8
VTD Circle Pines P-1
VTD Circle Pines P-2
VTD Columbia Heights P-1
VTD Columbia Heights P-2
VTD Columbia Heights P-3
VTD Columbia Heights P-4
VTD Columbia Heights P-5
VTD Columbia Heights P-6
VTD Columbia Heights P-7
VTD Columbia Heights P-8
VTD Coon Rapids W-1 P-1
VTD Coon Rapids W-1 P-2
VTD Coon Rapids W-1 P-3
VTD Coon Rapids W-1 P-4

District 3

County Anoka MN

- VTD Coon Rapids W-2 P-1
- VTD Coon Rapids W-2 P-2
- VTD Coon Rapids W-2 P-3
- VTD Coon Rapids W-2 P-4
- VTD Coon Rapids W-2 P-5
- VTD Coon Rapids W-3 P-1
- VTD Coon Rapids W-3 P-2
- VTD Coon Rapids W-3 P-3
- VTD Coon Rapids W-3 P-4
- VTD Coon Rapids W-4 P-1
- VTD Coon Rapids W-4 P-2
- VTD Coon Rapids W-4 P-3
- VTD Coon Rapids W-4 P-4
- VTD Coon Rapids W-5 P-1
- VTD Coon Rapids W-5 P-2
- VTD Coon Rapids W-5 P-3
- VTD Coon Rapids W-5 P-4
- VTD Coon Rapids W-5 P-5
- VTD Fridley W-1 P-1
- VTD Fridley W-1 P-2
- VTD Fridley W-1 P-3
- VTD Fridley W-1 P-4
- VTD Fridley W-2 P-1
- VTD Fridley W-2 P-2
- VTD Fridley W-2 P-3
- VTD Fridley W-2 P-4
- VTD Fridley W-3 P-1
- VTD Fridley W-3 P-2
- VTD Fridley W-3 P-3
- VTD Fridley W-3 P-4
- VTD Hilltop P-1
- VTD Lexington P-1
- VTD Lino Lakes P-2

Block 050229:

2000 2001 5003 5004 5006 5014 5015 5016 5019 5020

- VTD Lino Lakes P-3
- VTD Lino Lakes P-5
- VTD Spring Lake Park P-1A
- VTD Spring Lake Park P-2
- VTD Spring Lake Park P-3

County Hennepin MN

- VTD Brooklyn Center P-1
- VTD Brooklyn Center P-2
- VTD Brooklyn Center P-3
- VTD Brooklyn Center P-4
- VTD Brooklyn Center P-5

District 3**County Hennepin MN**

VTD Brooklyn Center P-6
VTD Brooklyn Center P-7
VTD Brooklyn Park W-C P-1
VTD Brooklyn Park W-C P-2
VTD Brooklyn Park W-C P-3
VTD Brooklyn Park W-C P-4
VTD Brooklyn Park W-C P-5
VTD Brooklyn Park W-C P-6
VTD Brooklyn Park W-C P-7
VTD Brooklyn Park W-C P-8
VTD Brooklyn Park W-E P-1-A
VTD Brooklyn Park W-E P-1-O
VTD Brooklyn Park W-E P-2
VTD Brooklyn Park W-E P-3
VTD Brooklyn Park W-E P-4-A
VTD Brooklyn Park W-E P-4-O
VTD Brooklyn Park W-E P-5
VTD Brooklyn Park W-E P-6-A
VTD Brooklyn Park W-E P-6-O
VTD Brooklyn Park W-W P-1-O
VTD Brooklyn Park W-W P-1-R
VTD Brooklyn Park W-W P-2
VTD Brooklyn Park W-W P-3
VTD Brooklyn Park W-W P-4
VTD Brooklyn Park W-W P-5
VTD Brooklyn Park W-W P-6
VTD Champlin W-1 P-1
VTD Champlin W-2 P-1
VTD Champlin W-3 P-1
VTD Champlin W-4 P-1
VTD Corcoran P-1
VTD Corcoran P-2
VTD Corcoran P-3
VTD Dayton P-1
VTD Dayton P-2
VTD Dayton P-3
VTD Deephaven P-1
VTD Deephaven P-2
VTD Excelsior P-1
VTD Greenfield P-1
VTD Greenwood P-1
VTD Independence P-1
VTD Long Lake P-1
VTD Loretto P-1
VTD Maple Grove P-1
VTD Maple Grove P-10

District 3

County Hennepin MN

- VTD Maple Grove P-11
- VTD Maple Grove P-12
- VTD Maple Grove P-13
- VTD Maple Grove P-14
- VTD Maple Grove P-15
- VTD Maple Grove P-16
- VTD Maple Grove P-17
- VTD Maple Grove P-18
- VTD Maple Grove P-19
- VTD Maple Grove P-2
- VTD Maple Grove P-20
- VTD Maple Grove P-21
- VTD Maple Grove P-22
- VTD Maple Grove P-23
- VTD Maple Grove P-24
- VTD Maple Grove P-3
- VTD Maple Grove P-4
- VTD Maple Grove P-5
- VTD Maple Grove P-6
- VTD Maple Grove P-7
- VTD Maple Grove P-8
- VTD Maple Grove P-9
- VTD Maple Plain P-1
- VTD Medicine Lake P-1
- VTD Medina P-1A
- VTD Medina P-1B
- VTD Minnetonka Beach P-1
- VTD Minnetonka W-1 P-A
- VTD Minnetonka W-1 P-B
- VTD Minnetonka W-1 P-C
- VTD Minnetonka W-1 P-D
- VTD Minnetonka W-1 P-E
- VTD Minnetonka W-1 P-F
- VTD Minnetonka W-2 P-A
- VTD Minnetonka W-2 P-B
- VTD Minnetonka W-2 P-C
- VTD Minnetonka W-2 P-D
- VTD Minnetonka W-2 P-E
- VTD Minnetonka W-3 P-A
- VTD Minnetonka W-3 P-B
- VTD Minnetonka W-3 P-C
- VTD Minnetonka W-3 P-D
- VTD Minnetonka W-3 P-E
- VTD Minnetonka W-3 P-F
- VTD Minnetonka W-4 P-A
- VTD Minnetonka W-4 P-B

District 3**County Hennepin MN**

VTD Minnetonka W-4 P-C
VTD Minnetonka W-4 P-D
VTD Minnetonka W-4 P-E
VTD Minnetonka W-4 P-F
VTD Minnetrista P-1A
VTD Minnetrista P-2A
VTD Minnetrista P-3A
VTD Minnetrista P-4A
VTD Mound P-1
VTD Mound P-2
VTD Mound P-3
VTD Mound P-4
VTD Orono P-1
VTD Orono P-2
VTD Orono P-3A
VTD Orono P-4A
VTD Osseo P-1
VTD Plymouth W-1 P-1
VTD Plymouth W-1 P-2
VTD Plymouth W-1 P-3
VTD Plymouth W-1 P-4
VTD Plymouth W-1 P-5
VTD Plymouth W-1 P-6
VTD Plymouth W-2 P-10
VTD Plymouth W-2 P-11
VTD Plymouth W-2 P-12
VTD Plymouth W-2 P-7
VTD Plymouth W-2 P-8
VTD Plymouth W-2 P-9
VTD Plymouth W-3 P-13
VTD Plymouth W-3 P-14
VTD Plymouth W-3 P-15
VTD Plymouth W-3 P-16
VTD Plymouth W-3 P-17
VTD Plymouth W-4 P-18
VTD Plymouth W-4 P-19
VTD Plymouth W-4 P-20
VTD Plymouth W-4 P-21
VTD Plymouth W-4 P-22
VTD Plymouth W-4 P-23
VTD Rockford P-1
VTD Rogers P-1
VTD Rogers P-2
VTD Saint Bonifacius P-1
VTD Shorewood P-1
VTD Shorewood P-2

District 3**County Hennepin MN**

VTD Shorewood P-3
VTD Shorewood P-4
VTD Spring Park P-1
VTD Tonka Bay P-1
VTD Wayzata P-1
VTD Woodland P-1

County Ramsey MN

VTD Blaine W-1 P-9
VTD Mounds View P-1
VTD Mounds View P-2
VTD Mounds View P-3
VTD Mounds View P-4
VTD New Brighton P-1
VTD New Brighton P-2
VTD New Brighton P-3
VTD New Brighton P-4
VTD New Brighton P-5
VTD New Brighton P-6
VTD New Brighton P-7
VTD New Brighton P-8
VTD Saint Anthony P-1
VTD Spring Lake Park P-1R

District 4**County Ramsey MN**

VTD Arden Hills P-1
VTD Arden Hills P-2
VTD Arden Hills P-3
VTD Falcon Heights P-1
VTD Falcon Heights P-2
VTD Gem Lake P-1
VTD Lauderdale P-1
VTD Little Canada P-1
VTD Little Canada P-2
VTD Little Canada P-3
VTD Maplewood P-1
VTD Maplewood P-10
VTD Maplewood P-11
VTD Maplewood P-12
VTD Maplewood P-13
VTD Maplewood P-2
VTD Maplewood P-3
VTD Maplewood P-4
VTD Maplewood P-5
VTD Maplewood P-6
VTD Maplewood P-7
VTD Maplewood P-8

District 4

County Ramsey MN

- VTD Maplewood P-9
- VTD North Oaks P-1
- VTD North Oaks P-2
- VTD North Saint Paul P-1
- VTD North Saint Paul P-2
- VTD North Saint Paul P-3
- VTD North Saint Paul P-4
- VTD Roseville P-1
- VTD Roseville P-10
- VTD Roseville P-2
- VTD Roseville P-3
- VTD Roseville P-4
- VTD Roseville P-5
- VTD Roseville P-6
- VTD Roseville P-7
- VTD Roseville P-8
- VTD Roseville P-9
- VTD Saint Paul W-1 P-1
- VTD Saint Paul W-1 P-10
- VTD Saint Paul W-1 P-11
- VTD Saint Paul W-1 P-12
- VTD Saint Paul W-1 P-13
- VTD Saint Paul W-1 P-14
- VTD Saint Paul W-1 P-15
- VTD Saint Paul W-1 P-16
- VTD Saint Paul W-1 P-2
- VTD Saint Paul W-1 P-3
- VTD Saint Paul W-1 P-4
- VTD Saint Paul W-1 P-5
- VTD Saint Paul W-1 P-6
- VTD Saint Paul W-1 P-7
- VTD Saint Paul W-1 P-8
- VTD Saint Paul W-1 P-9
- VTD Saint Paul W-2 P-1
- VTD Saint Paul W-2 P-10
- VTD Saint Paul W-2 P-11
- VTD Saint Paul W-2 P-12
- VTD Saint Paul W-2 P-13
- VTD Saint Paul W-2 P-14
- VTD Saint Paul W-2 P-15
- VTD Saint Paul W-2 P-2
- VTD Saint Paul W-2 P-3
- VTD Saint Paul W-2 P-4
- VTD Saint Paul W-2 P-5
- VTD Saint Paul W-2 P-6
- VTD Saint Paul W-2 P-7

District 4

County Ramsey MN

- VTD Saint Paul W-2 P-8
- VTD Saint Paul W-2 P-9
- VTD Saint Paul W-3 P-1
- VTD Saint Paul W-3 P-10
- VTD Saint Paul W-3 P-11
- VTD Saint Paul W-3 P-12
- VTD Saint Paul W-3 P-13
- VTD Saint Paul W-3 P-14
- VTD Saint Paul W-3 P-2
- VTD Saint Paul W-3 P-3
- VTD Saint Paul W-3 P-4
- VTD Saint Paul W-3 P-5
- VTD Saint Paul W-3 P-6
- VTD Saint Paul W-3 P-7
- VTD Saint Paul W-3 P-8
- VTD Saint Paul W-3 P-9
- VTD Saint Paul W-4 P-1
- VTD Saint Paul W-4 P-10
- VTD Saint Paul W-4 P-11
- VTD Saint Paul W-4 P-12
- VTD Saint Paul W-4 P-13
- VTD Saint Paul W-4 P-14
- VTD Saint Paul W-4 P-15
- VTD Saint Paul W-4 P-2
- VTD Saint Paul W-4 P-3
- VTD Saint Paul W-4 P-4
- VTD Saint Paul W-4 P-5
- VTD Saint Paul W-4 P-6
- VTD Saint Paul W-4 P-7
- VTD Saint Paul W-4 P-8
- VTD Saint Paul W-4 P-9
- VTD Saint Paul W-5 P-1
- VTD Saint Paul W-5 P-10
- VTD Saint Paul W-5 P-2
- VTD Saint Paul W-5 P-3
- VTD Saint Paul W-5 P-4
- VTD Saint Paul W-5 P-5
- VTD Saint Paul W-5 P-6
- VTD Saint Paul W-5 P-7
- VTD Saint Paul W-5 P-8
- VTD Saint Paul W-5 P-9
- VTD Saint Paul W-6 P-1
- VTD Saint Paul W-6 P-10
- VTD Saint Paul W-6 P-11
- VTD Saint Paul W-6 P-12
- VTD Saint Paul W-6 P-2

District 4**County Ramsey MN**

VTD Saint Paul W-6 P-3
VTD Saint Paul W-6 P-4
VTD Saint Paul W-6 P-5
VTD Saint Paul W-6 P-6
VTD Saint Paul W-6 P-7
VTD Saint Paul W-6 P-8
VTD Saint Paul W-6 P-9
VTD Saint Paul W-7 P-1
VTD Saint Paul W-7 P-10
VTD Saint Paul W-7 P-11
VTD Saint Paul W-7 P-12
VTD Saint Paul W-7 P-13
VTD Saint Paul W-7 P-2
VTD Saint Paul W-7 P-3
VTD Saint Paul W-7 P-4
VTD Saint Paul W-7 P-5
VTD Saint Paul W-7 P-6
VTD Saint Paul W-7 P-7
VTD Saint Paul W-7 P-8
VTD Saint Paul W-7 P-9
VTD Shoreview P-1
VTD Shoreview P-2
VTD Shoreview P-3
VTD Shoreview P-4
VTD Shoreview P-5
VTD Shoreview P-6
VTD Vadnais Heights P-1
VTD Vadnais Heights P-2
VTD Vadnais Heights P-3
VTD Vadnais Heights P-4
VTD White Bear Lake W-1 P-1
VTD White Bear Lake W-2 P-1
VTD White Bear Lake W-3 P-1
VTD White Bear Lake W-3 P-2
VTD White Bear Lake W-4 P-1
VTD White Bear Lake W-5 P-1
VTD White Bear Twp P-1
VTD White Bear Twp P-2
VTD White Bear Twp P-3
VTD White Bear Twp P-4

County Washington MN

VTD Afton W-1 P-1
VTD Afton W-2 P-1
VTD Afton W-3 P-1
VTD Afton W-4 P-1
VTD Bayport

District 4

County Washington MN

VTD Baytown Twp

VTD Birchwood Village

VTD Cottage Grove P-1

VTD Cottage Grove P-2

Block 071207:

4000 4001 4002 4003 4004 4005 4006 4007 5000 5001 5002 5003

5004 5005 5006 5007 5008 5009 5010 5011 5012 5013 5014 5015

Block 071210:

1000 1001 1002 1003 1004 1005 1006 1007 1008 1012 1014

VTD Cottage Grove P-3

VTD Cottage Grove P-4

Block 071208:

1000 1001 1002 1006 1007 1008 1012 1013 1014

VTD Cottage Grove P-5

VTD Cottage Grove P-6

Block 071209:

1000 1001 1002 1003 1004 1005 1006 1007 1009 1011 1012 1013

1014

VTD Dellwood

VTD Denmark Twp

VTD Grant

VTD Hastings W-1 P-1

VTD Lake Elmo P-1

VTD Lake Elmo P-2

VTD Lake Saint Croix Beach

VTD Lakeland

VTD Lakeland Shores

VTD Landfall

VTD Mahtomedi P-1

VTD Mahtomedi P-2

VTD May Twp

Block 070206:

1050

VTD Newport

VTD Oak Park Heights

VTD Oakdale P-1

VTD Oakdale P-2

VTD Oakdale P-3

VTD Oakdale P-4

VTD Oakdale P-5

VTD Oakdale P-6

VTD Oakdale P-7

VTD Oakdale P-8

VTD Pine Springs

VTD Saint Mary's Point

VTD Stillwater Twp P-1

District 4

County Washington MN

- VTD Stillwater W-1 P-1
- VTD Stillwater W-1 P-2
- VTD Stillwater W-2 P-3
- VTD Stillwater W-2 P-4
- VTD Stillwater W-3 P-5
- VTD Stillwater W-4 P-7
- VTD Stillwater W-4 P-8
- VTD West Lakeland Twp
- VTD White Bear Lake W-4 P-2
- VTD Willernie
- VTD Woodbury P-1
- VTD Woodbury P-10
- VTD Woodbury P-11
- VTD Woodbury P-12
- VTD Woodbury P-13A
- VTD Woodbury P-14
- VTD Woodbury P-15
- VTD Woodbury P-16
- VTD Woodbury P-2
- VTD Woodbury P-3
- VTD Woodbury P-4
- VTD Woodbury P-5
- VTD Woodbury P-6
- VTD Woodbury P-7
- VTD Woodbury P-8
- VTD Woodbury P-9A

District 5

County Hennepin MN

- VTD Bloomington W-1 P-7
- VTD Bloomington W-1 P-8
- VTD Bloomington W-1 P-9
- VTD Bloomington W-3 P-20
 - Block 025601:
 - 1000 1001 1002 1004 1005 1006 1007 1008
- VTD Bloomington W-3 P-29
- VTD Bloomington W-3 P-5
 - Block 025601:
 - 2000 2001 2002 2003 3000 3001 3002 3003 3004 3005 3006 3007
 - 3008 3009 3010 3011 3012 3013 3014 3015 3016 3017 3018 3019
 - 3020 3021 3022 3023 3024 3025 3026 3027 3028 3029 3030 3031
- VTD Bloomington W-4 P-1
- VTD Bloomington W-4 P-2
- VTD Bloomington W-4 P-3
- VTD Bloomington W-4 P-31
- VTD Bloomington W-4 P-32
- VTD Bloomington W-4 P-4

District 5**County Hennepin MN**

VTD Bloomington W-4 P-6
VTD Crystal W-1 P-1
VTD Crystal W-1 P-2
VTD Crystal W-1 P-3
VTD Crystal W-2 P-1
VTD Crystal W-2 P-2
VTD Crystal W-2 P-3
VTD Crystal W-3 P-1
VTD Crystal W-3 P-2
VTD Crystal W-3 P-3
VTD Crystal W-4 P-1
VTD Crystal W-4 P-2
VTD Edina P-10C
VTD Edina P-11
VTD Edina P-12
VTD Edina P-13
VTD Edina P-14
VTD Edina P-15C
VTD Edina P-16
VTD Edina P-17
VTD Edina P-18
VTD Edina P-19C
VTD Edina P-1A
VTD Edina P-1B
VTD Edina P-2
VTD Edina P-3
VTD Edina P-4
VTD Edina P-5
VTD Edina P-6
VTD Edina P-7
VTD Edina P-8
VTD Edina P-9
VTD Fort Snelling P-1
VTD Golden Valley P-1
VTD Golden Valley P-2
VTD Golden Valley P-3
VTD Golden Valley P-4
VTD Golden Valley P-5
VTD Golden Valley P-6
VTD Golden Valley P-7
VTD Golden Valley P-8
VTD Hopkins P-1
VTD Hopkins P-2
VTD Hopkins P-3
VTD Hopkins P-4
VTD Hopkins P-5

District 5

County Hennepin MN

- VTD Hopkins P-6
- VTD Minneapolis W-1 P-1
- VTD Minneapolis W-1 P-10
- VTD Minneapolis W-1 P-2
- VTD Minneapolis W-1 P-3
- VTD Minneapolis W-1 P-4
- VTD Minneapolis W-1 P-5
- VTD Minneapolis W-1 P-6
- VTD Minneapolis W-1 P-7
- VTD Minneapolis W-1 P-8
- VTD Minneapolis W-1 P-9
- VTD Minneapolis W-10 P-1
- VTD Minneapolis W-10 P-10
- VTD Minneapolis W-10 P-11
- VTD Minneapolis W-10 P-2
- VTD Minneapolis W-10 P-3A
- VTD Minneapolis W-10 P-3B
- VTD Minneapolis W-10 P-4
- VTD Minneapolis W-10 P-5A
- VTD Minneapolis W-10 P-5B
- VTD Minneapolis W-10 P-6
- VTD Minneapolis W-10 P-7
- VTD Minneapolis W-10 P-8
- VTD Minneapolis W-10 P-9
- VTD Minneapolis W-11 P-1
- VTD Minneapolis W-11 P-10
- VTD Minneapolis W-11 P-2
- VTD Minneapolis W-11 P-3
- VTD Minneapolis W-11 P-4
- VTD Minneapolis W-11 P-5
- VTD Minneapolis W-11 P-6
- VTD Minneapolis W-11 P-7
- VTD Minneapolis W-11 P-8
- VTD Minneapolis W-11 P-9
- VTD Minneapolis W-12 P-1
- VTD Minneapolis W-12 P-10
- VTD Minneapolis W-12 P-11
- VTD Minneapolis W-12 P-12
- VTD Minneapolis W-12 P-13
- VTD Minneapolis W-12 P-2
- VTD Minneapolis W-12 P-3
- VTD Minneapolis W-12 P-4
- VTD Minneapolis W-12 P-5
- VTD Minneapolis W-12 P-6
- VTD Minneapolis W-12 P-7
- VTD Minneapolis W-12 P-8

District 5

County Hennepin MN

- VTD Minneapolis W-12 P-9
- VTD Minneapolis W-13 P-1
- VTD Minneapolis W-13 P-10
- VTD Minneapolis W-13 P-11
- VTD Minneapolis W-13 P-12
- VTD Minneapolis W-13 P-13
- VTD Minneapolis W-13 P-2
- VTD Minneapolis W-13 P-3
- VTD Minneapolis W-13 P-4
- VTD Minneapolis W-13 P-5
- VTD Minneapolis W-13 P-6
- VTD Minneapolis W-13 P-7
- VTD Minneapolis W-13 P-8
- VTD Minneapolis W-13 P-9
- VTD Minneapolis W-2 P-1
- VTD Minneapolis W-2 P-10
- VTD Minneapolis W-2 P-11
- VTD Minneapolis W-2 P-2
- VTD Minneapolis W-2 P-3
- VTD Minneapolis W-2 P-4
- VTD Minneapolis W-2 P-5
- VTD Minneapolis W-2 P-6
- VTD Minneapolis W-2 P-7
- VTD Minneapolis W-2 P-8
- VTD Minneapolis W-2 P-9
- VTD Minneapolis W-3 P-1
- VTD Minneapolis W-3 P-10
- VTD Minneapolis W-3 P-11
- VTD Minneapolis W-3 P-12
- VTD Minneapolis W-3 P-13
- VTD Minneapolis W-3 P-2
- VTD Minneapolis W-3 P-3
- VTD Minneapolis W-3 P-4
- VTD Minneapolis W-3 P-5
- VTD Minneapolis W-3 P-6
- VTD Minneapolis W-3 P-7
- VTD Minneapolis W-3 P-8
- VTD Minneapolis W-3 P-9
- VTD Minneapolis W-4 P-1
- VTD Minneapolis W-4 P-2
- VTD Minneapolis W-4 P-3
- VTD Minneapolis W-4 P-4
- VTD Minneapolis W-4 P-5
- VTD Minneapolis W-4 P-6
- VTD Minneapolis W-4 P-7
- VTD Minneapolis W-4 P-8

District 5

County Hennepin MN

- VTD Minneapolis W-5 P-1
- VTD Minneapolis W-5 P-2
- VTD Minneapolis W-5 P-3
- VTD Minneapolis W-5 P-4
- VTD Minneapolis W-5 P-5
- VTD Minneapolis W-5 P-6C
- VTD Minneapolis W-5 P-7
- VTD Minneapolis W-5 P-8
- VTD Minneapolis W-5 P-9
- VTD Minneapolis W-6 P-1
- VTD Minneapolis W-6 P-2
- VTD Minneapolis W-6 P-3
- VTD Minneapolis W-6 P-4
- VTD Minneapolis W-6 P-5
- VTD Minneapolis W-6 P-6
- VTD Minneapolis W-6 P-7
- VTD Minneapolis W-6 P-8
- VTD Minneapolis W-6 P-9
- VTD Minneapolis W-7 P-10
- VTD Minneapolis W-7 P-1C
- VTD Minneapolis W-7 P-2D
- VTD Minneapolis W-7 P-3
- VTD Minneapolis W-7 P-4D
- VTD Minneapolis W-7 P-5
- VTD Minneapolis W-7 P-6
- VTD Minneapolis W-7 P-7
- VTD Minneapolis W-7 P-8
- VTD Minneapolis W-7 P-9
- VTD Minneapolis W-8 P-1
- VTD Minneapolis W-8 P-2
- VTD Minneapolis W-8 P-3
- VTD Minneapolis W-8 P-4
- VTD Minneapolis W-8 P-5
- VTD Minneapolis W-8 P-6
- VTD Minneapolis W-8 P-7
- VTD Minneapolis W-8 P-8
- VTD Minneapolis W-9 P-1
- VTD Minneapolis W-9 P-2
- VTD Minneapolis W-9 P-3
- VTD Minneapolis W-9 P-4
- VTD Minneapolis W-9 P-5
- VTD Minneapolis W-9 P-6
- VTD Minneapolis W-9 P-7
- VTD Minneapolis W-9 P-8
- VTD Minneapolis W-9 P-9
- VTD New Hope P-1

District 5

County Hennepin MN

- VTD New Hope P-2
- VTD New Hope P-3
- VTD New Hope P-4
- VTD New Hope P-5
- VTD New Hope P-6
- VTD New Hope P-7
- VTD New Hope P-8
- VTD Richfield W-1 P-3
- VTD Richfield W-1 P-4
- VTD Richfield W-1 P-5
- VTD Richfield W-2 P-2
- VTD Richfield W-2 P-6
- VTD Richfield W-2 P-7
- VTD Richfield W-3 P-1
- VTD Richfield W-3 P-8
- VTD Richfield W-3 P-9
- VTD Robbinsdale W-1
- VTD Robbinsdale W-2
- VTD Robbinsdale W-3
- VTD Robbinsdale W-4
- VTD Saint Anthony P-1
- VTD Saint Anthony P-2
- VTD Saint Louis Park W-1 P-1
- VTD Saint Louis Park W-1 P-2
- VTD Saint Louis Park W-1 P-3
- VTD Saint Louis Park W-1 P-4
- VTD Saint Louis Park W-2 P-5
- VTD Saint Louis Park W-2 P-6
- VTD Saint Louis Park W-2 P-7
- VTD Saint Louis Park W-2 P-8
- VTD Saint Louis Park W-3 P-10
- VTD Saint Louis Park W-3 P-11
- VTD Saint Louis Park W-3 P-12
- VTD Saint Louis Park W-3 P-9
- VTD Saint Louis Park W-4 P-13
- VTD Saint Louis Park W-4 P-14
- VTD Saint Louis Park W-4 P-15
- VTD Saint Louis Park W-4 P-16

District 6

County Anoka MN

- VTD Andover P-1
- VTD Andover P-10
- VTD Andover P-2
- VTD Andover P-3
- VTD Andover P-4
- VTD Andover P-5

District 6

County Anoka MN

- VTD Andover P-6
- VTD Andover P-7
- VTD Andover P-8
- VTD Andover P-9
- VTD Bethel P-1
- VTD Centerville P-1
- VTD Columbus P-1
- VTD East Bethel P-1
- VTD East Bethel P-2
- VTD East Bethel P-3
- VTD Ham Lake P-1
- VTD Ham Lake P-2
- VTD Ham Lake P-3A
- VTD Ham Lake P-4A
- VTD Ham Lake P-5
- VTD Ham Lake P-6A
- VTD Lino Lakes P-1
- VTD Lino Lakes P-2

Block 050229:

3000	3001	3002	3003	3004	3005	3006	3007	3008	3009	3010	3011
3012	3013	3014	3015	3016	5017	5018	5021				

Block 050233:

3000	3001	3002	3003	3004	3005	3006	3007	3008	3009	3010	3011
3012	3013	3014	3015	3016							

- VTD Lino Lakes P-4
- VTD Lino Lakes P-6
- VTD Lino Lakes P-7
- VTD Linwood Twp P-1
- VTD Linwood Twp P-2
- VTD Nowthen P-1A
- VTD Nowthen P-2A
- VTD Oak Grove P-1
- VTD Oak Grove P-2
- VTD Oak Grove P-3
- VTD Oak Grove P-4
- VTD Ramsey W-1 P-1
- VTD Ramsey W-1 P-2
- VTD Ramsey W-2 P-1
- VTD Ramsey W-2 P-2
- VTD Ramsey W-3 P-1
- VTD Ramsey W-3 P-2
- VTD Ramsey W-4 P-1
- VTD Ramsey W-4 P-2
- VTD Saint Francis P-1
- VTD Saint Francis P-2

County Benton MN

District 6

County Chisago MN

County Hennepin MN

VTD Hanover P-1

County Isanti MN

County Kanabec MN

VTD Ann Lake Twp

VTD Arthur Twp

VTD Braham

VTD Brunswick Twp

VTD Comfort Twp

VTD Grass Lake Twp

VTD Grasston

VTD Kanabec Twp

VTD Knife Lake Twp

VTD Mora

VTD Ogilvie

VTD Quamba

VTD South Fork Twp

VTD Whited Twp

County Mille Lacs MN

VTD Bock

VTD Bogus Brook Twp

VTD Borgholm Twp

VTD Dailey Twp

VTD Foreston

VTD Greenbush Twp

VTD Hayland Twp

VTD Milaca

VTD Milaca Twp

VTD Milo Twp

VTD Mudgett Twp

VTD Page Twp

VTD Pease

VTD Princeton

VTD Princeton Twp

County Morrison MN

County Pine MN

VTD Brook Park

VTD Brook Park Twp

VTD Chengwatana Twp

VTD Henriette

VTD Mission Creek Twp

VTD Pine City

VTD Pine City Twp

VTD Pokegama Twp

VTD Rock Creek

VTD Royalton Twp

District 6

County Sherburne MN

County Stearns MN

- VTD Brockway Twp
- VTD Clearwater
- VTD Fair Haven Twp
- VTD Le Sauk Twp
- VTD Lynden Twp
- VTD Saint Augusta
- VTD Saint Cloud W-1 P-1
- VTD Saint Cloud W-1 P-2
- VTD Saint Cloud W-1 P-3
- VTD Saint Cloud W-1 P-4
- VTD Saint Cloud W-1 P-5
- VTD Saint Cloud W-1 P-6
- VTD Saint Cloud W-1 P-7
- VTD Saint Cloud W-2 P-2
- VTD Saint Cloud W-3 P-1
- VTD Saint Cloud W-3 P-2
- VTD Saint Cloud W-3 P-3
- VTD Saint Cloud W-3 P-4
- VTD Saint Cloud W-3 P-5
- VTD Saint Cloud W-3 P-6
- VTD Saint Cloud W-3 P-7
- VTD Saint Cloud W-4 P-1
- VTD Saint Cloud W-4 P-2
- VTD Saint Cloud W-4 P-3
- VTD Saint Cloud W-4 P-4
- VTD Saint Cloud W-4 P-5
- VTD Saint Cloud W-4 P-6
- VTD Saint Cloud W-4 P-7
- VTD Saint Joseph P-1
- VTD Saint Joseph P-2
- VTD Saint Joseph Twp
- VTD Saint Stephen
- VTD Saint Wendel Twp
- VTD Sartell P-1
- VTD Sartell P-3
- VTD Sartell P-4
- VTD Sartell P-5
- VTD Sartell P-6
- VTD Sartell P-7
- VTD Waite Park P-1
- VTD Waite Park P-2
- VTD Waite Park P-3
- VTD Waite Park P-4

County Washington MN

- VTD Forest Lake P-1

District 6

County Washington MN

- VTD Forest Lake P-2
- VTD Forest Lake P-3
- VTD Forest Lake P-4
- VTD Forest Lake P-5
- VTD Hugo W-1 P-1
- VTD Hugo W-2 P-2A
- VTD Hugo W-2 P-2B
- VTD Hugo W-3 P-3A
- VTD Hugo W-3 P-3B
- VTD Marine on Saint Croix

VTD May Twp

Block 070206:

1000	1001	1002	1003	1004	1005	1006	1007	1008	1009	1010	1011
1012	1013	1014	1015	1016	1017	1018	1019	1020	1021	1022	1023
1024	1025	1026	1027	1028	1029	1030	1031	1032	1033	1034	1035
1036	1037	1038	1039	1040	1041	1042	1043	1044	1045	1046	1047
1048	1049	1051	1052	2000	2001	2002	2003	2004	2005	2006	2007
2008	2009	2010	2011	2012	2013	2014	2015	2016	2017	2018	2019
2020	2021	2022	2023	2024	2025	2026	2027	2028	2029	2030	3000
3001	3002	3003	3004	3005	3006	3007	3008	3009	3010	3011	3012
3013	3014										

VTD Scandia

County Wright MN

- VTD Albertville P-1
- VTD Albertville P-2
- VTD Albion Twp
- VTD Annandale
- VTD Buffalo P-1
- VTD Buffalo P-2
- VTD Buffalo P-3
- VTD Buffalo P-4
- VTD Buffalo Twp
- VTD Chatham Twp
- VTD Clearwater
- VTD Clearwater Twp
- VTD Corinna Twp
- VTD Dayton
- VTD French Lake Twp
- VTD Hanover P-2
- VTD Hanover P-3
- VTD Maple Lake
- VTD Maple Lake Twp P-1A
- VTD Maple Lake Twp P-1B
- VTD Monticello P-1
- VTD Monticello P-2
- VTD Monticello Twp

District 6

County Wright MN

VTD Otsego P-1A

VTD Otsego P-2A

VTD Otsego P-3

VTD Rockford

Block 100900:

3034

VTD Rockford Twp

Block 100701:

4018

Block 100900:

1005	3000	3001	3002	3003	3004	3005	3006	3007	3008	3009	3023
3027	3028	3029	3030	3035	3036	3041	4000	4001	4002	4006	4007
4008	4009	4010	4011	4012	4013	4014	4015	4016	4017	4018	4019
4020	4021	4022	4023	4024	4025	4026	4027	4028	4029	4030	4031
4032	4033	4034	4035	4036	4037	4038	4039	4040	4041	4042	4044
4045	4046	4047	4048	4049	4050	4051	4052	4053	4054	4055	4056
4057	4058	4059	4060	5000	5001	5006	5007	5008	5009	5010	5011
5012	5013	5014	5015	5016	5017	5018	5019	5020	5021	5022	5023
5024	5025	5026	5027	5028	5031	5032	5033	5034	5035	5036	5037
5038	5039	5040	5041	5042	5043	5044	5045	5046	5047	5048	5049
5050	5051	5052	5053	5054	5055	5056	5057	5058	5059	5060	5062
5063	5064	5065	5066	5067	5068	5069	5070	5071	5072		

VTD Saint Michael P-1A

VTD Saint Michael P-1B

VTD Silver Creek Twp

VTD South Haven

VTD Southside Twp

District 7

County Big Stone MN

County Blue Earth MN

VTD Amboy

VTD Butternut Valley Twp

VTD Cambria Twp

VTD Ceresco Twp

VTD Danville Twp

VTD Garden City Twp

VTD Judson Twp

VTD Lake Crystal

VTD Lincoln Twp

VTD Mapleton

VTD Mapleton Twp

VTD Minnesota Lake

VTD Pleasant Mound Twp

VTD Shelby Twp

VTD Sterling Twp

VTD Vernon Center

District 7

County Blue Earth MN

VTD Vernon Center Twp

County Brown MN

County Carver MN

VTD Benton Twp

VTD Camden Twp

VTD Carver

VTD Chaska W-1

Block 090801:

1004	1005	1006	1007	1013	1014	1015	1016	1017	3003	3004	3005
3006	3007	3008	3009	3010	3011	3012	3013	3014	3015	3016	3017
3018	3019	3021	3022								

Block 091001:

4011

Block 091002:

2005	2006	2007	2008	2009	2010	2011	2012	5000	5001	5002	5003
5004	5005	5006	5007	5008	5009	5010	5011	5012	5013	5014	5015
5016	5017	5018	5019	5020	5021	5022	5023	5024	5025		

VTD Chaska W-2

VTD Chaska W-4

Block 090802:

2000	2001	2002	2009								
------	------	------	------	--	--	--	--	--	--	--	--

Block 090902:

1000	1001	1002	1003	1004	1005	1006	1007				
------	------	------	------	------	------	------	------	--	--	--	--

VTD Cologne

VTD Dahlgren Twp P-1

VTD Dahlgren Twp P-2

VTD Hamburg

VTD Hancock Twp

VTD Hollywood Twp

VTD Laketown Twp

VTD Mayer

VTD New Germany

VTD Norwood Young America

VTD San Francisco Twp

VTD Victoria P-1

VTD Victoria P-2

VTD Victoria P-3

VTD Waconia Twp

VTD Waconia W-1

VTD Waconia W-2

VTD Watertown

VTD Watertown Twp

VTD Young America Twp

County Chippewa MN

County Clay MN

VTD Alliance Twp

District 7**County Clay MN**

VTD Barnesville Twp
VTD Barnesville W-1
VTD Barnesville W-2
VTD Barnesville W-3
VTD Comstock
VTD Dilworth
VTD Elkton Twp
VTD Elmwood Twp
VTD Glyndon
VTD Glyndon Twp
VTD Holy Cross Twp
VTD Humboldt Twp
VTD Kurtz Twp
VTD Moland Twp
VTD Moorhead Twp P-1
VTD Moorhead Twp P-2
VTD Moorhead W-1 P-1A
VTD Moorhead W-1 P-1B
VTD Moorhead W-1 P-2
VTD Moorhead W-2 P-3
VTD Moorhead W-2 P-4
VTD Moorhead W-2 P-5A
VTD Moorhead W-2 P-5B
VTD Moorhead W-3 P-6A
VTD Moorhead W-3 P-6B
VTD Moorhead W-3 P-7
VTD Moorhead W-3 P-8
VTD Moorhead W-4 P-10
VTD Moorhead W-4 P-11
VTD Moorhead W-4 P-12
VTD Moorhead W-4 P-9
VTD Oakport Twp
VTD Riverton Twp
VTD Sabin
VTD Skree Twp

County Cottonwood MN**County Douglas MN****County Faribault MN****County Grant MN****County Jackson MN****County Kandiyohi MN****County Lac qui Parle MN****County Lincoln MN****County Lyon MN****County Martin MN****County McLeod MN**

District 7

County Meeker MN

County Murray MN

County Nicollet MN

- VTD Bernadotte Twp
- VTD Brighton Twp
- VTD Courtland
- VTD Courtland Twp
- VTD Granby Twp
- VTD Lafayette
- VTD Lafayette Twp
- VTD Lake Prairie Twp
- VTD New Sweden Twp
- VTD Nicollet
- VTD Nicollet Twp
- VTD Ridgely Twp
- VTD West Newton Twp

County Nobles MN

County Otter Tail MN

- VTD Aastad Twp
- VTD Aurdal Twp
- VTD Buse Twp
- VTD Carlisle Twp
- VTD Dalton
- VTD Dane Prairie Twp
- VTD Dora Twp
- VTD Elizabeth
- VTD Elizabeth Twp
- VTD Erhard
- VTD Erhards Grove Twp
- VTD Fergus Falls Twp
- VTD Fergus Falls W-1 P-1
- VTD Fergus Falls W-1 P-2
- VTD Fergus Falls W-2 P-1
- VTD Fergus Falls W-2 P-2
- VTD Fergus Falls W-2 P-3
- VTD Fergus Falls W-3 P-1
- VTD Fergus Falls W-3 P-2
- VTD Fergus Falls W-4 P-1
- VTD Fergus Falls W-4 P-2
- VTD Friberg Twp
- VTD Lida Twp
- VTD Maine Twp
- VTD Maplewood Twp
- VTD Norwegian Grove Twp
- VTD Orwell Twp
- VTD Oscar Twp
- VTD Pelican Rapids

District 7

County Otter Tail MN

- VTD Pelican Twp
- VTD Rothsay
- VTD Saint Olaf Twp
- VTD Star Lake Twp
- VTD Sverdrup Twp
- VTD Tordenskjold Twp
- VTD Trondhjem Twp
- VTD Tumuli Twp
- VTD Underwood
- VTD Western Twp

County Pipestone MN

County Pope MN

County Redwood MN

County Renville MN

County Rock MN

County Sibley MN

County Stearns MN

- VTD Albany
- VTD Albany Twp
- VTD Ashley Twp
- VTD Avon
- VTD Avon Twp P-1
- VTD Avon Twp P-2
- VTD Belgrade
- VTD Brooten
- VTD Cold Spring
- VTD Collegeville Twp P-1
- VTD Collegeville Twp P-2
- VTD Crow Lake Twp
- VTD Crow River Twp
- VTD Eden Lake Twp
- VTD Eden Valley
- VTD Elrosa
- VTD Farming Twp
- VTD Freeport
- VTD Getty Twp
- VTD Greenwald
- VTD Grove Twp
- VTD Holding Twp
- VTD Holdingford
- VTD Kimball
- VTD Krain Twp
- VTD Lake George Twp
- VTD Lake Henry
- VTD Lake Henry Twp
- VTD Luxemburg Twp

District 7**County Stearns MN**

VTD Maine Prairie Twp
VTD Meire Grove
VTD Melrose
VTD Melrose Twp
VTD Millwood Twp
VTD Munson Twp P-1
VTD Munson Twp P-2
VTD New Munich
VTD North Fork Twp
VTD Oak Twp
VTD Paynesville
VTD Paynesville Twp
VTD Raymond Twp
VTD Richmond
VTD Rockville
VTD Roscoe
VTD Saint Anthony
VTD Saint Martin
VTD Saint Martin Twp
VTD Saint Rosa
VTD Sauk Centre
VTD Sauk Centre Twp
VTD Spring Hill
VTD Spring Hill Twp
VTD Wakefield Twp
VTD Zion Twp

County Stevens MN**County Swift MN****County Todd MN**

VTD Birchdale Twp
VTD Browerville
VTD Bruce Twp
VTD Burleene Twp
VTD Burnhamville Twp
VTD Burtrum
VTD Gordon Twp
VTD Grey Eagle
VTD Grey Eagle Twp
VTD Hartford Twp
VTD Iona Twp
VTD Kandota Twp
VTD Leslie Twp
VTD Little Elk Twp
VTD Little Sauk Twp
VTD Long Prairie
VTD Long Prairie Twp

District 7

County Todd MN

- VTD Osakis
- VTD Reynolds Twp
- VTD Round Prairie Twp
- VTD Swanville
- VTD West Union
- VTD West Union Twp

County Traverse MN

County Watonwan MN

County Wilkin MN

County Wright MN

- VTD Cokato
- VTD Cokato Twp
- VTD Delano
- VTD Franklin Twp
- VTD Howard Lake
- VTD Marysville Twp
- VTD Middleville Twp
- VTD Montrose
- VTD Rockford

Block 100900:

1000	1001	1002	1004	1006	1007	1008	1009	1010	1011	1012	1013
1014	1015	1017	1018	1019	1020	1021	1022	1023	1024	1025	1026
1027	2000	2001	2002	2003	2004	2005	2006	2007	2008	2009	2010
2011	2012	2013	2014	2015	2016	2017	2018	2019	2020	2021	2022
2023	2024	2025	2026	2027	2028	2029	2030	2031	3010	3011	3012
3013	3014	3017	3019	3020	3021	3022	3024	3025	3026	3031	3033
3038	3039	3040	5061								

VTD Rockford Twp

Block 100900:

1003	1016	1028	3015	3016	3018	3032	3037
------	------	------	------	------	------	------	------

- VTD Stockholm Twp
- VTD Victor Twp
- VTD Waverly
- VTD Woodland Twp

County Yellow Medicine MN

District 8

County Aitkin MN

County Becker MN

County Beltrami MN

County Carlton MN

County Cass MN

County Clay MN

- VTD Cromwell Twp
- VTD Eglon Twp
- VTD Felton
- VTD Felton Twp

District 8**County Clay MN**

VTD Flowing Twp
VTD Georgetown
VTD Georgetown Twp
VTD Goose Prairie Twp
VTD Hagen Twp
VTD Hawley
VTD Hawley Twp
VTD Highland Grove Twp
VTD Hitterdal
VTD Keene Twp
VTD Kragnes Twp
VTD Morken Twp
VTD Parke Twp
VTD Spring Prairie Twp
VTD Tansem Twp
VTD Ulen
VTD Ulen Twp
VTD Viding Twp

County Clearwater MN**County Cook MN****County Crow Wing MN****County Hubbard MN****County Itasca MN****County Kanabec MN**

VTD Ford Twp
VTD Hay Brook Twp
VTD Hillman Twp
VTD Kroschel Twp
VTD Peace Twp
VTD Pomroy Twp

County Kittson MN**County Koochiching MN****County Lake MN****County Lake of the Woods MN****County Mahnommen MN****County Marshall MN****County Mille Lacs MN**

VTD Bradbury Twp
VTD East Side Twp
VTD Isle
VTD Isle Harbor Twp
VTD Kathio Twp
VTD Lewis Twp
VTD Onamia
VTD Onamia Twp
VTD South Harbor Twp

District 8**County Mille Lacs MN**

VTD Wahkon

County Norman MN**County Otter Tail MN**

VTD Amor Twp

VTD Battle Lake

VTD Blowers Twp

VTD Bluffton

VTD Bluffton Twp

VTD Butler Twp

VTD Candor Twp

VTD Clitherall

VTD Clitherall Twp

VTD Compton Twp

VTD Corliss Twp

VTD Dead Lake Twp

VTD Deer Creek

VTD Deer Creek Twp

VTD Dent

VTD Dunn Twp

VTD Eagle Lake Twp

VTD Eastern Twp

VTD Edna Twp

VTD Effington Twp

VTD Elmo Twp

VTD Everts Twp

VTD Folden Twp

VTD Girard Twp

VTD Gorman Twp

VTD Henning

VTD Henning Twp

VTD Hobart Twp

VTD Homestead Twp

VTD Inman Twp

VTD Leaf Lake Twp

VTD Leaf Mountain Twp

VTD New York Mills

VTD Newton Twp

VTD Nidaros Twp

VTD Oak Valley Twp

VTD Otter Tail Twp

VTD Ottertail

VTD Otto Twp

VTD Paddock Twp

VTD Parkers Prairie

VTD Parkers Prairie Twp

VTD Perham

District 8**County Otter Tail MN**

VTD Perham Twp
VTD Pine Lake Twp
VTD Richville
VTD Rush Lake Twp
VTD Scambler Twp
VTD Urbank
VTD Vergas
VTD Vining
VTD Wadena P-4
VTD Woodside Twp

County Pennington MN**County Pine MN**

VTD Arlone Twp
VTD Arna Twp
VTD Askov
VTD Barry Twp
VTD Birch Creek Twp
VTD Bremen Twp
VTD Bruno
VTD Bruno Twp
VTD Clover Twp
VTD Crosby Twp
VTD Danforth Twp
VTD Dell Grove Twp
VTD Denham
VTD Finlayson
VTD Finlayson Twp
VTD Fleming Twp
VTD Hinckley
VTD Hinckley Twp
VTD Kerrick
VTD Kerrick Twp
VTD Kettle River Twp
VTD Munch Twp
VTD New Dosey Twp
VTD Nickerson Twp
VTD Norman Twp
VTD Ogema Twp
VTD Park Twp
VTD Partridge Twp
VTD Pine Lake Twp
VTD Rutledge
VTD Sandstone
VTD Sandstone Twp
VTD Sturgeon Lake P-1
VTD Sturgeon Lake P-2

District 8

County Pine MN

- VTD Sturgeon Lake Twp
- VTD Willow River
- VTD Wilma Twp
- VTD Windemere Twp

County Polk MN

County Red Lake MN

County Roseau MN

County St. Louis MN

County Todd MN

- VTD Bartlett Twp
- VTD Bertha
- VTD Bertha Twp
- VTD Clarissa
- VTD Eagle Bend
- VTD Eagle Valley Twp
- VTD Fawn Lake Twp
- VTD Germania Twp
- VTD Hewitt
- VTD Moran Twp
- VTD Staples
- VTD Staples Twp
- VTD Stowe Prairie Twp
- VTD Turtle Creek Twp
- VTD Villard Twp
- VTD Ward Twp
- VTD Wykeham Twp

County Wadena MN

EXHIBIT B2

User: Corrie Plaintiffs

Plan Name: Congressional Redistricting Plan

Plan Type: Congress

Plan Components

Sunday, December 5, 2021

11:56 PM

Population

District 1

County: Blue Earth MN (part)	60,232
County Blue Earth MN Subtotal	60,232
County: Dakota MN (part)	14,787
Subtotal	14,787
County Dakota MN Subtotal	14,787
County: Dodge MN	20,867
County: Fillmore MN	21,228
County: Freeborn MN	30,895
County: Goodhue MN	47,582
County: Houston MN	18,843
County: Le Sueur MN	28,674
County: Mower MN	40,029
County: Nicollet MN (part)	28,280
County Nicollet MN Subtotal	28,280
County: Olmsted MN	162,847
County: Rice MN	67,097
County: Scott MN (part)	44,522
Subtotal	44,522
County Scott MN Subtotal	44,522
County: Steele MN	37,406
County: Wabasha MN	21,387
County: Waseca MN	18,968
County: Winona MN	49,671
District 1 Total	713,315

District 2

County: Carver MN (part)	40,451
Subtotal	40,451
County Carver MN Subtotal	40,451
County: Dakota MN (part)	425,095
Subtotal	425,095
County Dakota MN Subtotal	425,095
County: Hennepin MN (part)	118,991
Subtotal	118,991
County Hennepin MN Subtotal	118,991
County: Scott MN (part)	106,406
Subtotal	106,406
County Scott MN Subtotal	106,406
County: Washington MN (part)	22,373
Subtotal	22,373

	Population
District 2	
County: Washington MN (part)	22,373
County Washington MN Subtotal	22,373
District 2 Total	713,316
District 3	
County: Anoka MN (part)	224,141
Subtotal	224,141
County Anoka MN Subtotal	224,141
County: Hennepin MN (part)	448,617
County Hennepin MN Subtotal	448,617
County: Ramsey MN (part)	40,553
County Ramsey MN Subtotal	40,553
District 3 Total	713,311
District 4	
County: Ramsey MN (part)	511,799
County Ramsey MN Subtotal	511,799
County: Washington MN (part)	201,500
Subtotal	201,500
County Washington MN Subtotal	201,500
District 4 Total	713,299
District 5	
County: Hennepin MN (part)	713,291
Subtotal	713,291
County Hennepin MN Subtotal	713,291
District 5 Total	713,291
District 6	
County: Anoka MN (part)	139,746
Subtotal	139,746
County Anoka MN Subtotal	139,746
County: Benton MN	41,379
County: Chisago MN	56,621
County: Hennepin MN (part)	666
County Hennepin MN Subtotal	666
County: Isanti MN	41,135
County: Kanabec MN (part)	13,714
County Kanabec MN Subtotal	13,714
County: Mille Lacs MN (part)	20,252
County Mille Lacs MN Subtotal	20,252
County: Morrison MN	34,010
County: Pine MN (part)	12,172
County Pine MN Subtotal	12,172
County: Sherburne MN	97,183
County: Stearns MN (part)	102,959
County Stearns MN Subtotal	102,959

	Population
District 6	
County: Washington MN (part)	43,695
Subtotal	43,695
County Washington MN Subtotal	43,695
County: Wright MN (part)	109,802
Subtotal	109,802
County Wright MN Subtotal	109,802
District 6 Total	713,334
District 7	
County: Big Stone MN	5,166
County: Blue Earth MN (part)	8,880
County Blue Earth MN Subtotal	8,880
County: Brown MN	25,912
County: Carver MN (part)	66,471
Subtotal	66,471
County Carver MN Subtotal	66,471
County: Chippewa MN	12,598
County: Clay MN (part)	57,534
County Clay MN Subtotal	57,534
County: Cottonwood MN	11,517
County: Douglas MN	39,006
County: Faribault MN	13,921
County: Grant MN	6,074
County: Jackson MN	9,989
County: Kandiyohi MN	43,732
County: Lac qui Parle MN	6,719
County: Lincoln MN	5,640
County: Lyon MN	25,269
County: Martin MN	20,025
County: McLeod MN	36,771
County: Meeker MN	23,400
County: Murray MN	8,179
County: Nicollet MN (part)	6,174
County Nicollet MN Subtotal	6,174
County: Nobles MN	22,290
County: Otter Tail MN (part)	30,248
County Otter Tail MN Subtotal	30,248
County: Pipestone MN	9,424
County: Pope MN	11,308
County: Redwood MN	15,425
County: Renville MN	14,723
County: Rock MN	9,704
County: Sibley MN	14,836
County: Stearns MN (part)	55,333
County Stearns MN Subtotal	55,333

Population

District 7	
County: Stevens MN	9,671
County: Swift MN	9,838
County: Todd MN (part)	15,328
County Todd MN Subtotal	15,328
County: Traverse MN	3,360
County: Watonwan MN	11,253
County: Wilkin MN	6,506
County: Wright MN (part)	31,535
Subtotal	31,535
County Wright MN Subtotal	31,535
County: Yellow Medicine MN	9,528
District 7 Total	713,287
District 8	
County: Aitkin MN	15,697
County: Becker MN	35,183
County: Beltrami MN	46,228
County: Carlton MN	36,207
County: Cass MN	30,066
County: Clay MN (part)	7,784
County Clay MN Subtotal	7,784
County: Clearwater MN	8,524
County: Cook MN	5,600
County: Crow Wing MN	66,123
County: Hubbard MN	21,344
County: Itasca MN	45,014
County: Kanabec MN (part)	2,318
County Kanabec MN Subtotal	2,318
County: Kittson MN	4,207
County: Koochiching MN	12,062
County: Lake MN	10,905
County: Lake of the Woods MN	3,763
County: Mahnomon MN	5,411
County: Marshall MN	9,040
County: Mille Lacs MN (part)	6,207
County Mille Lacs MN Subtotal	6,207
County: Norman MN	6,441
County: Otter Tail MN (part)	29,833
County Otter Tail MN Subtotal	29,833
County: Pennington MN	13,992
County: Pine MN (part)	16,704
County Pine MN Subtotal	16,704
County: Polk MN	31,192
County: Red Lake MN	3,935
County: Roseau MN	15,331

Population

District 8	
County: St. Louis MN	200,231
County: Todd MN (part)	9,934
County Todd MN Subtotal	9,934
County: Wadena MN	14,065
District 8 Total	713,341
State Totals	5,706,494

EXHIBIT B3

User: Corrie Plaintiffs

Plan Name: Congressional Redistricting Plan

Plan Type: Congress

City/Town by District and by County

Sunday, December 5, 2021

9:49 PM

	Population	% of District
District 1		
Adams MN	683	100.00%
Albert Lea MN	18,492	100.00%
Alden MN	583	100.00%
Altura MN	471	100.00%
Austin MN	26,174	100.00%
Belle Plaine MN	7,395	100.00%
Bellechester MN	176	100.00%
Blooming Prairie MN	1,974	100.00%
Brownsdale MN	633	100.00%
Brownsville MN	566	100.00%
Byron MN	6,312	100.00%
Caledonia MN	2,847	100.00%
Cannon Falls MN	4,220	100.00%
Canton MN	310	100.00%
Chatfield MN	2,997	100.00%
Claremont MN	513	100.00%
Clarks Grove MN	694	100.00%
Cleveland MN	747	100.00%
Conger MN	153	100.00%
Dakota MN	295	100.00%
Dennison MN	223	100.00%
Dexter MN	324	100.00%
Dodge Center MN	2,844	100.00%
Dover MN	782	100.00%
Dresbach MN	272	100.00%
Dundas MN	1,712	100.00%
Eagle Lake MN	3,278	100.00%
Eitzen MN	279	100.00%
Elba MN	129	100.00%
Elgin MN	1,115	100.00%
Elko New Market MN	4,846	100.00%
Elkton MN	130	100.00%
Ellendale MN	676	100.00%
Elysian MN	708	100.00%
Emmons MN	367	100.00%
Eyota MN	2,006	100.00%
Faribault MN	24,453	100.00%
Fountain MN	409	100.00%
Freeborn MN	264	100.00%
Frontenac MN	249	100.00%
Geneva MN	508	100.00%

	Population	% of District
Glenville MN	568	100.00%
Good Thunder MN	560	100.00%
Goodhue MN	1,250	100.00%
Goodview MN	4,158	100.00%
Grand Meadow MN	1,127	100.00%
Hammond MN	130	100.00%
Hampton MN	744	100.00%
Harmony MN	1,043	100.00%
Hartland MN	321	100.00%
Hayfield MN	1,364	100.00%
Hayward MN	252	100.00%
Heidelberg MN	137	100.00%
High Forest MN	126	100.00%
Hokah MN	553	100.00%
Hollandale MN	308	100.00%
Homer MN	189	100.00%
Houston MN	997	100.00%
Janesville MN	2,421	100.00%
Jordan MN	6,656	100.00%
Kasota MN	714	100.00%
Kasson MN	6,851	100.00%
Kellogg MN	415	100.00%
Kenyon MN	1,894	100.00%
Kilkenny MN	148	100.00%
La Crescent MN	5,276	100.00%
Lake City MN	5,252	100.00%
Lanesboro MN	724	100.00%
Lansing MN	132	100.00%
Le Center MN	2,517	100.00%
Le Roy MN	957	100.00%
Le Sueur MN	4,213	100.00%
Lewiston MN	1,533	100.00%
Lonsdale MN	4,686	100.00%
Lyle MN	522	100.00%
Mabel MN	716	100.00%
Madison Lake MN	1,247	100.00%
Manchester MN	52	100.00%
Mankato MN	44,488	100.00%
Mantorville MN	1,111	100.00%
Mapleview MN	144	100.00%
Marion MN	271	100.00%
Mazeppa MN	874	100.00%
Medford MN	1,315	100.00%
Miesville MN	138	100.00%
Millville MN	151	100.00%
Minneiska MN	97	100.00%

	Population	% of District
Minnesota City MN	202	100.00%
Montgomery MN	3,249	100.00%
Morristown MN	949	100.00%
Myrtle MN	47	100.00%
Nerstrand MN	273	100.00%
New Prague MN	8,162	100.00%
New Richland MN	1,229	100.00%
New Trier MN	86	100.00%
North Mankato MN	14,275	100.00%
Northfield MN	20,790	100.00%
Oronoco MN	1,802	100.00%
Ostrander MN	231	100.00%
Owatonna MN	26,420	100.00%
Pemberton MN	229	100.00%
Peterson MN	234	100.00%
Pickwick MN	157	100.00%
Pine Island MN	3,769	100.00%
Plainview MN	3,483	100.00%
Preston MN	1,322	100.00%
Racine MN	458	100.00%
Randolph MN	466	100.00%
Red Wing MN	16,547	100.00%
Rochester MN	121,395	100.00%
Rollingstone MN	678	100.00%
Rose Creek MN	397	100.00%
Rushford MN	1,860	100.00%
Rushford Village MN	790	100.00%
Sargeant MN	63	100.00%
Skyline MN	288	100.00%
Spring Grove MN	1,256	100.00%
Spring Valley MN	2,447	100.00%
St. Charles MN	3,990	100.00%
St. Clair MN	750	100.00%
St. Peter MN	12,066	100.00%
Stewartville MN	6,687	100.00%
Stockton MN	809	100.00%
Taopi MN	61	100.00%
Twin Lakes MN	134	100.00%
Utica MN	266	100.00%
Vermillion MN	441	100.00%
Wabasha MN	2,559	100.00%
Waldorf MN	201	100.00%
Waltham MN	164	100.00%
Wanamingo MN	1,113	100.00%
Warsaw MN	644	100.00%
Waseca MN	9,229	100.00%

	Population	% of District
Waterville MN	1,750	100.00%
West Concord MN	861	100.00%
Whalan MN	67	100.00%
Winona MN	25,948	100.00%
Wykoff MN	432	100.00%
Zumbro Falls MN	155	100.00%
Zumbrota MN	3,726	100.00%
Total District 1	536,758	
District 2		
Apple Valley MN	56,374	100.00%
Bloomington MN	54,793	60.89%
Burnsville MN	64,317	100.00%
Chanhassen MN	25,947	100.00%
Chaska MN	14,500	52.14%
Coates MN	147	100.00%
Cottage Grove MN	16,546	42.60%
Eagan MN	68,855	100.00%
Eden Prairie MN	64,198	100.00%
Farmington MN	23,632	100.00%
Hastings MN	22,152	99.99%
Inver Grove Heights MN	35,801	100.00%
Lakeville MN	69,490	100.00%
Lilydale MN	809	100.00%
Mendota Heights MN	11,744	100.00%
Mendota MN	183	100.00%
Prior Lake MN	27,617	100.00%
Rosemount MN	25,650	100.00%
Savage MN	32,465	100.00%
Shakopee MN	43,698	100.00%
Shorewood MN	4	0.05%
South St. Paul MN	20,759	100.00%
St. Paul Park MN	5,544	100.00%
Sunfish Lake MN	522	100.00%
West St. Paul MN	20,615	100.00%
Total District 2	706,362	
District 3		
Anoka MN	17,921	100.00%
Blaine MN	70,222	100.00%
Brooklyn Center MN	33,782	100.00%
Brooklyn Park MN	86,478	100.00%
Champlin MN	23,919	100.00%
Circle Pines MN	5,025	100.00%
Columbia Heights MN	21,973	100.00%
Coon Rapids MN	63,599	100.00%

	Population	% of District
Corcoran MN	6,185	100.00%
Dayton MN	7,212	99.31%
Deephaven MN	3,899	100.00%
Excelsior MN	2,355	100.00%
Fridley MN	29,590	100.00%
Greenfield MN	2,903	100.00%
Greenwood MN	726	100.00%
Hilltop MN	958	100.00%
Independence MN	3,755	100.00%
Lexington MN	2,248	100.00%
Lino Lakes MN	5,622	26.27%
Long Lake MN	1,741	100.00%
Loretto MN	646	100.00%
Maple Grove MN	70,253	100.00%
Maple Plain MN	1,743	100.00%
Medicine Lake MN	337	100.00%
Medina MN	6,837	100.00%
Minnetonka Beach MN	546	100.00%
Minnetonka MN	53,781	100.00%
Minnetrista MN	8,262	100.00%
Mound MN	9,398	100.00%
Mounds View MN	13,249	100.00%
New Brighton MN	23,454	100.00%
Orono MN	8,315	100.00%
Osseo MN	2,688	100.00%
Plymouth MN	81,026	100.00%
Rockford MN	455	10.11%
Rogers MN	13,295	100.00%
Shorewood MN	7,779	99.95%
Spring Lake Park MN	7,188	100.00%
Spring Park MN	1,734	100.00%
St. Anthony MN	3,645	39.38%
St. Bonifacius MN	2,307	100.00%
Tonka Bay MN	1,442	100.00%
Wayzata MN	4,434	100.00%
Woodland MN	384	100.00%
Total District 3	713,311	
District 4		
Afton MN	2,955	100.00%
Arden Hills MN	9,939	100.00%
Bayport MN	4,024	100.00%
Birchwood Village MN	863	100.00%
Cottage Grove MN	22,293	57.40%
Dellwood MN	1,171	100.00%
Falcon Heights MN	5,369	100.00%

	Population	% of District
Gem Lake MN	528	100.00%
Grant MN	3,966	100.00%
Hastings MN	2	0.01%
Lake Elmo MN	11,335	100.00%
Lake St. Croix Beach MN	1,043	100.00%
Lakeland MN	1,710	100.00%
Lakeland Shores MN	339	100.00%
Landfall MN	843	100.00%
Lauderdale MN	2,271	100.00%
Little Canada MN	10,819	100.00%
Mahtomedi MN	8,138	100.00%
Maplewood MN	42,088	100.00%
Newport MN	3,797	100.00%
North Oaks MN	5,272	100.00%
North St. Paul MN	12,364	100.00%
Oak Park Heights MN	4,849	100.00%
Oakdale MN	28,303	100.00%
Pine Springs MN	377	100.00%
Roseville MN	36,254	100.00%
Shoreview MN	26,921	100.00%
St. Marys Point MN	353	100.00%
St. Paul MN	311,527	100.00%
Stillwater MN	19,394	100.00%
Vadnais Heights MN	12,912	100.00%
White Bear Lake MN	24,883	100.00%
Willernie MN	515	100.00%
Woodbury MN	75,102	100.00%
Total District 4	692,519	
District 5		
Bloomington MN	35,194	39.11%
Crystal MN	23,330	100.00%
Edina MN	53,494	100.00%
Golden Valley MN	22,552	100.00%
Hopkins MN	19,079	100.00%
Minneapolis MN	429,954	100.00%
New Hope MN	21,986	100.00%
Richfield MN	36,994	100.00%
Robbinsdale MN	14,646	100.00%
St. Anthony MN	5,612	60.62%
St. Louis Park MN	50,010	100.00%
Total District 5	712,851	
District 6		
Albertville MN	7,896	100.00%
Andover MN	32,601	100.00%

	Population	% of District
Annandale MN	3,330	100.00%
Becker MN	4,877	100.00%
Bethel MN	476	100.00%
Big Lake MN	11,686	100.00%
Bock MN	78	100.00%
Bowlus MN	279	100.00%
Braham MN	1,769	100.00%
Brook Park MN	132	100.00%
Buckman MN	307	100.00%
Buffalo MN	16,168	100.00%
Cambridge MN	9,611	100.00%
Center City MN	629	100.00%
Centerville MN	3,896	100.00%
Chisago City MN	5,558	100.00%
Clear Lake MN	641	100.00%
Clearwater MN	1,922	100.00%
Columbus MN	4,159	100.00%
Dayton MN	50	0.69%
East Bethel MN	11,786	100.00%
Elk River MN	25,835	100.00%
Elmdale MN	114	100.00%
Fairhaven MN	392	100.00%
Flensburg MN	216	100.00%
Foley MN	2,711	100.00%
Forest Lake MN	20,611	100.00%
Foreston MN	559	100.00%
Genola MN	70	100.00%
Gilman MN	226	100.00%
Grasston MN	154	100.00%
Ham Lake MN	16,464	100.00%
Hanover MN	3,548	100.00%
Harding MN	123	100.00%
Harris MN	1,111	100.00%
Henriette MN	57	100.00%
Hillman MN	23	100.00%
Hugo MN	15,766	100.00%
Isanti MN	6,804	100.00%
Lastrup MN	120	100.00%
Lindstrom MN	4,888	100.00%
Lino Lakes MN	15,777	73.73%
Little Falls MN	9,140	100.00%
Maple Lake MN	2,159	100.00%
Marine on St. Croix MN	664	100.00%
Martin Lake MN	907	100.00%
Milaca MN	3,021	100.00%
Monticello MN	14,455	100.00%

	Population	% of District
Mora MN	3,665	100.00%
Motley MN	667	98.09%
North Branch MN	10,787	100.00%
Nowthen MN	4,536	100.00%
Oak Grove MN	8,929	100.00%
Ogilvie MN	388	100.00%
Otsego MN	19,966	100.00%
Pease MN	238	100.00%
Pierz MN	1,418	100.00%
Pine City MN	3,130	100.00%
Princeton MN	4,819	100.00%
Quamba MN	107	100.00%
Ramsey MN	27,646	100.00%
Randall MN	607	100.00%
Rice MN	1,975	100.00%
Rock Creek MN	1,682	100.00%
Rockford MN	69	1.53%
Ronneby MN	71	100.00%
Royalton MN	1,281	100.00%
Rush City MN	3,228	100.00%
Sartell MN	19,351	100.00%
Sauk Rapids MN	13,862	100.00%
Scandia MN	3,984	100.00%
Shafer MN	1,142	100.00%
Silver Creek MN	254	100.00%
Sobieski MN	210	100.00%
South Haven MN	185	100.00%
St. Augusta MN	3,497	100.00%
St. Cloud MN	68,881	100.00%
St. Francis MN	8,142	100.00%
St. Joseph MN	7,029	100.00%
St. Michael MN	18,235	100.00%
St. Stephen MN	797	100.00%
Stacy MN	1,703	100.00%
Stanchfield MN	103	100.00%
Swanville MN	321	98.47%
Taylor Falls MN	1,055	100.00%
Upsala MN	487	100.00%
Waite Park MN	8,341	100.00%
Wyoming MN	8,032	100.00%
Zimmerman MN	6,189	100.00%
Total District 6	530,775	
District 7		
Adrian MN	1,194	100.00%
Albany MN	2,780	100.00%

	Population	% of District
Alberta MN	94	100.00%
Alexandria MN	14,335	100.00%
Alpha MN	97	100.00%
Amboy MN	535	100.00%
Appleton MN	1,392	100.00%
Arco MN	87	100.00%
Arlington MN	2,247	100.00%
Ashby MN	469	100.00%
Atwater MN	1,124	100.00%
Avoca MN	111	100.00%
Avon MN	1,618	100.00%
Baker MN	45	100.00%
Balaton MN	595	100.00%
Barnesville MN	2,759	100.00%
Barrett MN	366	100.00%
Barry MN	16	100.00%
Beardsley MN	216	100.00%
Beaver Creek MN	280	100.00%
Belgrade MN	738	100.00%
Bellingham MN	148	100.00%
Belview MN	291	100.00%
Benson MN	3,480	100.00%
Bigelow MN	227	100.00%
Bingham Lake MN	137	100.00%
Bird Island MN	1,005	100.00%
Biscay MN	113	100.00%
Blomkest MN	145	100.00%
Blue Earth MN	3,174	100.00%
Boyd MN	141	100.00%
Brandon MN	501	100.00%
Breckenridge MN	3,430	100.00%
Brewster MN	506	100.00%
Bricelyn MN	348	100.00%
Brooten MN	626	100.00%
Browerville MN	839	100.00%
Browns Valley MN	558	100.00%
Brownton MN	731	100.00%
Buffalo Lake MN	660	100.00%
Burtrum MN	123	100.00%
Butterfield MN	601	100.00%
Campbell MN	164	100.00%
Canby MN	1,695	100.00%
Carlos MN	497	100.00%
Carver MN	5,829	100.00%
Cedar Mills MN	62	100.00%
Ceylon MN	303	100.00%

	Population	% of District
Chandler MN	279	100.00%
Chaska MN	13,310	47.86%
Chokio MN	405	100.00%
Clara City MN	1,423	100.00%
Clarkfield MN	852	100.00%
Clements MN	155	100.00%
Clinton MN	386	100.00%
Clontarf MN	128	100.00%
Cobden MN	36	100.00%
Cokato MN	2,799	100.00%
Cold Spring MN	4,164	100.00%
Cologne MN	2,047	100.00%
Comfrey MN	392	100.00%
Comstock MN	100	100.00%
Correll MN	26	100.00%
Cosmos MN	507	100.00%
Cottonwood MN	1,149	100.00%
Courtland MN	734	100.00%
Crown College MN	367	100.00%
Currie MN	224	100.00%
Cyrus MN	305	100.00%
Dalton MN	215	100.00%
Danube MN	458	100.00%
Danvers MN	103	100.00%
Darfur MN	84	100.00%
Darwin MN	348	100.00%
Dassel MN	1,472	100.00%
Dawson MN	1,466	100.00%
De Graff MN	110	100.00%
Delano MN	6,484	100.00%
Delavan MN	172	100.00%
Delhi MN	46	100.00%
Dilworth MN	4,612	100.00%
Donnelly MN	221	100.00%
Doran MN	36	100.00%
Dovray MN	58	100.00%
Dumont MN	75	100.00%
Dundee MN	73	100.00%
Dunnell MN	133	100.00%
Easton MN	177	100.00%
Echo MN	243	100.00%
Eden Valley MN	1,027	100.00%
Edgerton MN	1,258	100.00%
Elbow Lake MN	1,276	100.00%
Elizabeth MN	168	100.00%
Ellsworth MN	497	100.00%

	Population	% of District
Elmore MN	549	100.00%
Elrosa MN	213	100.00%
Erhard MN	132	100.00%
Essig MN	49	100.00%
Evan MN	70	100.00%
Evansville MN	603	100.00%
Fairfax MN	1,250	100.00%
Fairmont MN	10,487	100.00%
Farwell MN	56	100.00%
Fergus Falls MN	14,119	100.00%
Fish Lake MN	75	100.00%
Florence MN	28	100.00%
Forada MN	170	100.00%
Foxhome MN	126	100.00%
Franklin MN	493	100.00%
Freeport MN	675	100.00%
Frost MN	216	100.00%
Fulda MN	1,371	100.00%
Garden City MN	339	100.00%
Garfield MN	349	100.00%
Garvin MN	124	100.00%
Gaylord MN	2,273	100.00%
Ghent MN	376	100.00%
Gibbon MN	784	100.00%
Glencoe MN	5,744	100.00%
Glenwood MN	2,657	100.00%
Glyndon MN	1,306	100.00%
Graceville MN	529	100.00%
Granada MN	291	100.00%
Granite Falls MN	2,737	100.00%
Green Isle MN	591	100.00%
Greenwald MN	197	100.00%
Grey Eagle MN	330	100.00%
Grove City MN	624	100.00%
Hadley MN	54	100.00%
Hamburg MN	566	100.00%
Hancock MN	863	100.00%
Hanley Falls MN	243	100.00%
Hanska MN	382	100.00%
Hardwick MN	189	100.00%
Hatfield MN	53	100.00%
Hazel Run MN	55	100.00%
Hector MN	1,012	100.00%
Henderson MN	960	100.00%
Hendricks MN	616	100.00%
Herman MN	384	100.00%

	Population	% of District
Heron Lake MN	602	100.00%
Hills MN	686	100.00%
Hoffman MN	698	100.00%
Holdingsford MN	743	100.00%
Holland MN	178	100.00%
Holloway MN	87	100.00%
Howard Lake MN	2,071	100.00%
Hutchinson MN	14,599	100.00%
Ihlen MN	61	100.00%
Iona MN	166	100.00%
Ivanhoe MN	560	100.00%
Jackson MN	3,323	100.00%
Jasper MN	610	100.00%
Jeffers MN	349	100.00%
Johnson MN	24	100.00%
Kandiyohi MN	569	100.00%
Kenneth MN	60	100.00%
Kensington MN	266	100.00%
Kent MN	65	100.00%
Kerkhoven MN	805	100.00%
Kiester MN	488	100.00%
Kimball MN	799	100.00%
Kinbrae MN	10	100.00%
Kingston MN	184	100.00%
La Salle MN	79	100.00%
Lafayette MN	492	100.00%
Lake Benton MN	687	100.00%
Lake Crystal MN	2,539	100.00%
Lake Henry MN	72	100.00%
Lake Lillian MN	246	100.00%
Lake Wilson MN	254	100.00%
Lakefield MN	1,735	100.00%
Lamberton MN	792	100.00%
Le Sueur MN	0	0.00%
Leota MN	202	100.00%
Lester Prairie MN	1,894	100.00%
Lewisville MN	204	100.00%
Lismore MN	202	100.00%
Litchfield MN	6,624	100.00%
Long Beach MN	338	100.00%
Long Prairie MN	3,661	100.00%
Louisburg MN	31	100.00%
Lowry MN	334	100.00%
Lucan MN	214	100.00%
Luverne MN	4,946	100.00%
Lynd MN	436	100.00%

	Population	% of District
Madelia MN	2,396	100.00%
Madison MN	1,518	100.00%
Magnolia MN	196	100.00%
Mapleton MN	1,710	100.00%
Marietta MN	116	100.00%
Marshall MN	13,628	100.00%
Mayer MN	2,453	100.00%
Maynard MN	319	100.00%
Meire Grove MN	180	100.00%
Melrose MN	3,602	100.00%
Milan MN	428	100.00%
Millerville MN	100	100.00%
Milroy MN	259	100.00%
Miltona MN	431	100.00%
Minneota MN	1,366	100.00%
Minnesota Lake MN	661	100.00%
Montevideo MN	5,398	100.00%
Montrose MN	3,775	100.00%
Moorhead MN	44,505	100.00%
Morgan MN	888	100.00%
Morris MN	5,105	100.00%
Morton MN	410	100.00%
Mountain Lake MN	1,999	100.00%
Murdock MN	306	100.00%
Nashua MN	67	100.00%
Nassau MN	65	100.00%
Nelson MN	182	100.00%
New Auburn MN	411	100.00%
New Germany MN	464	100.00%
New London MN	1,252	100.00%
New Munich MN	356	100.00%
New Ulm MN	14,120	100.00%
Nicollet MN	1,143	100.00%
Norcross MN	52	100.00%
Northrop MN	223	100.00%
Norwood Young America MN	3,863	100.00%
Odessa MN	103	100.00%
Odin MN	123	100.00%
Okabena MN	203	100.00%
Olivia MN	2,343	100.00%
Ormsby MN	118	100.00%
Ortonville MN	2,021	100.00%
Osakis MN	1,771	100.00%
Paynesville MN	2,388	100.00%
Pelican Rapids MN	2,577	100.00%

	Population	% of District
Pennock MN	479	100.00%
Pipestone MN	4,215	100.00%
Plato MN	329	100.00%
Porter MN	166	100.00%
Prinsburg MN	520	100.00%
Raymond MN	782	100.00%
Redwood Falls MN	5,102	100.00%
Regal MN	43	100.00%
Renville MN	1,301	100.00%
Revere MN	89	100.00%
Richmond MN	1,475	100.00%
Rockford MN	3,976	88.36%
Rockville MN	2,382	100.00%
Roscoe MN	130	100.00%
Rothsay MN	498	100.00%
Round Lake MN	377	100.00%
Rushmore MN	365	100.00%
Russell MN	348	100.00%
Ruthton MN	226	100.00%
Sabin MN	619	100.00%
Sacred Heart MN	510	100.00%
Sanborn MN	323	100.00%
Sauk Centre MN	4,555	100.00%
Seaforth MN	82	100.00%
Searles MN	192	100.00%
Sedan MN	43	100.00%
Sherburn MN	1,058	100.00%
Silver Lake MN	866	100.00%
Slayton MN	2,013	100.00%
Sleepy Eye MN	3,452	100.00%
Spicer MN	1,112	100.00%
Spring Hill MN	68	100.00%
Springfield MN	2,027	100.00%
St. Anthony MN	91	100.00%
St. James MN	4,793	100.00%
St. John's University MN	1,585	100.00%
St. Leo MN	93	100.00%
St. Martin MN	312	100.00%
St. Rosa MN	58	100.00%
Starbuck MN	1,365	100.00%
Steen MN	171	100.00%
Stewart MN	489	100.00%
Storden MN	225	100.00%
Sunburg MN	94	100.00%
Swanville MN	5	1.53%
Taunton MN	136	100.00%

	Population	% of District
The Lakes MN	590	100.00%
Tintah MN	67	100.00%
Tracy MN	2,076	100.00%
Trimont MN	705	100.00%
Trosky MN	98	100.00%
Truman MN	1,092	100.00%
Tyler MN	1,138	100.00%
Underwood MN	356	100.00%
Vernon Center MN	328	100.00%
Vesta MN	276	100.00%
Victoria MN	10,546	100.00%
Villard MN	225	100.00%
Wabasso MN	739	100.00%
Waconia MN	13,033	100.00%
Walnut Grove MN	751	100.00%
Walters MN	69	100.00%
Wanda MN	72	100.00%
Watertown MN	4,659	100.00%
Watkins MN	991	100.00%
Watson MN	182	100.00%
Waverly MN	1,900	100.00%
Welcome MN	710	100.00%
Wells MN	2,410	100.00%
Wendell MN	166	100.00%
West Union MN	92	100.00%
Westbrook MN	758	100.00%
Westport MN	44	100.00%
Wheaton MN	1,460	100.00%
Wilder MN	62	100.00%
Willmar MN	21,015	100.00%
Wilmont MN	332	100.00%
Windom MN	4,798	100.00%
Winnebago MN	1,391	100.00%
Winsted MN	2,240	100.00%
Winthrop MN	1,332	100.00%
Wolverton MN	128	100.00%
Wood Lake MN	381	100.00%
Woodstock MN	110	100.00%
Worthington MN	13,947	100.00%
Total District 7	483,330	
District 8		
Ada MN	1,740	100.00%
Aitkin MN	2,168	100.00%
Akeley MN	404	100.00%
Aldrich MN	35	100.00%

	Population	% of District
Alvarado MN	388	100.00%
Angle Inlet MN	54	100.00%
Argyle MN	544	100.00%
Askov MN	331	100.00%
Audubon MN	560	100.00%
Aurora MN	1,678	100.00%
Babbitt MN	1,397	100.00%
Backus MN	263	100.00%
Badger MN	429	100.00%
Bagley MN	1,285	100.00%
Ball Club MN	354	100.00%
Barnum MN	620	100.00%
Battle Lake MN	857	100.00%
Baudette MN	966	100.00%
Baxter MN	8,612	100.00%
Beaulieu MN	103	100.00%
Beaver Bay MN	120	100.00%
Bejou MN	84	100.00%
Beltrami MN	88	100.00%
Bemidji MN	14,574	100.00%
Bena MN	143	100.00%
Bertha MN	560	100.00%
Big Falls MN	175	100.00%
Big Lake MN	464	100.00%
Bigfork MN	400	100.00%
Biwabik MN	961	100.00%
Blackduck MN	845	100.00%
Bluffton MN	210	100.00%
Borup MN	96	100.00%
Bovey MN	829	100.00%
Boy River MN	26	100.00%
Brainerd MN	14,395	100.00%
Breezy Point MN	2,574	100.00%
Brooks MN	117	100.00%
Brookston MN	118	100.00%
Bruno MN	85	100.00%
Buhl MN	952	100.00%
Callaway MN	178	100.00%
Calumet MN	334	100.00%
Carlton MN	948	100.00%
Cass Lake MN	675	100.00%
Chickamaw Beach MN	128	100.00%
Chisholm MN	4,775	100.00%
Clarissa MN	661	100.00%
Clearbrook MN	464	100.00%
Climax MN	243	100.00%

	Population	% of District
Clitherall MN	62	100.00%
Cloquet MN	12,568	100.00%
Cohasset MN	2,689	100.00%
Coleraine MN	2,006	100.00%
Cook MN	534	100.00%
Cromwell MN	240	100.00%
Crookston MN	7,482	100.00%
Crosby MN	2,360	100.00%
Crosslake MN	2,394	100.00%
Cuyuna MN	296	100.00%
Deer Creek MN	330	100.00%
Deer River MN	909	100.00%
Deerwood MN	526	100.00%
Denham MN	37	100.00%
Dent MN	173	100.00%
Detroit Lakes MN	9,869	100.00%
Donaldson MN	20	100.00%
Duluth MN	86,697	100.00%
Eagle Bend MN	546	100.00%
East Grand Forks MN	9,176	100.00%
East Gull Lake MN	986	100.00%
Ebro MN	50	100.00%
Effie MN	109	100.00%
Elbow Lake MN	118	100.00%
Ely MN	3,268	100.00%
Emily MN	843	100.00%
Erskine MN	403	100.00%
Esko MN	2,082	100.00%
Eveleth MN	3,493	100.00%
Federal Dam MN	123	100.00%
Felton MN	177	100.00%
Fertile MN	804	100.00%
Fifty Lakes MN	443	100.00%
Finland MN	215	100.00%
Finlayson MN	295	100.00%
Fisher MN	422	100.00%
Floodwood MN	517	100.00%
Fort Ripley MN	84	100.00%
Fosston MN	1,434	100.00%
Frazee MN	1,335	100.00%
Funkley MN	18	100.00%
Garrison MN	194	100.00%
Gary MN	227	100.00%
Georgetown MN	86	100.00%
Gilbert MN	1,687	100.00%
Gonvick MN	263	100.00%

	Population	% of District
Goodland MN	51	100.00%
Goodridge MN	112	100.00%
Grand Marais MN	1,337	100.00%
Grand Rapids MN	11,126	100.00%
Greenbush MN	682	100.00%
Grygla MN	180	100.00%
Gully MN	59	100.00%
Hackensack MN	294	100.00%
Hallock MN	906	100.00%
Halma MN	58	100.00%
Halstad MN	564	100.00%
Hawley MN	2,219	100.00%
Hendrum MN	289	100.00%
Henning MN	854	100.00%
Hermantown MN	10,221	100.00%
Hewitt MN	251	100.00%
Hibbing MN	16,214	100.00%
Hill City MN	613	100.00%
Hinckley MN	1,904	100.00%
Hitterdal MN	199	100.00%
Holt MN	90	100.00%
Hoyt Lakes MN	2,020	100.00%
Hubbard MN	56	100.00%
Humboldt MN	41	100.00%
Inger MN	200	100.00%
International Falls MN	5,802	100.00%
Iron Junction MN	110	100.00%
Ironton MN	576	100.00%
Isle MN	803	100.00%
Jenkins MN	490	100.00%
Karlstad MN	710	100.00%
Keewatin MN	984	100.00%
Kelliher MN	258	100.00%
Kennedy MN	176	100.00%
Kerrick MN	71	100.00%
Kettle River MN	166	100.00%
Kinney MN	152	100.00%
Knife River MN	212	100.00%
La Prairie MN	653	100.00%
Lake Bronson MN	178	100.00%
Lake George MN	233	100.00%
Lake Park MN	728	100.00%
Lake Shore MN	1,056	100.00%
Lancaster MN	364	100.00%
Laporte MN	134	100.00%
Lengby MN	92	100.00%

	Population	% of District
Leonard MN	41	100.00%
Leonidas MN	50	100.00%
Little Rock MN	1,021	100.00%
Littlefork MN	553	100.00%
Longville MN	153	100.00%
Lutsen MN	220	100.00%
Mahnomen MN	1,240	100.00%
Mahnomen MN	231	100.00%
Mahtowa MN	332	100.00%
Manhattan Beach MN	61	100.00%
Marble MN	610	100.00%
McGrath MN	41	100.00%
McGregor MN	384	100.00%
McIntosh MN	606	100.00%
McKinley MN	103	100.00%
Meadowlands MN	134	100.00%
Menahga MN	1,340	100.00%
Mentor MN	104	100.00%
Merrifield MN	140	100.00%
Middle River MN	304	100.00%
Midway MN	20	100.00%
Mizpah MN	58	100.00%
Moose Lake MN	2,789	100.00%
Motley MN	13	1.91%
Mountain Iron MN	2,878	100.00%
Nashwauk MN	970	100.00%
Naytahwaush MN	504	100.00%
Nett Lake MN	230	100.00%
Nevis MN	377	100.00%
New York Mills MN	1,294	100.00%
Newfolden MN	352	100.00%
Nielsville MN	78	100.00%
Nimrod MN	84	100.00%
Nisswa MN	1,967	100.00%
Northome MN	155	100.00%
Ogema MN	208	100.00%
Oklee MN	413	100.00%
Onamia MN	784	100.00%
Orr MN	211	100.00%
Osage MN	282	100.00%
Oslo MN	239	100.00%
Ottertail MN	629	100.00%
Palisade MN	162	100.00%
Park Rapids MN	4,142	100.00%
Parkers Prairie MN	1,020	100.00%
Pequot Lakes MN	2,395	100.00%

	Population	% of District
Perham MN	3,512	100.00%
Perley MN	113	100.00%
Pillager MN	507	100.00%
Pine Bend MN	31	100.00%
Pine Point MN	281	100.00%
Pine River MN	911	100.00%
Plummer MN	276	100.00%
Ponemah MN	599	100.00%
Proctor MN	3,120	100.00%
Ranier MN	569	100.00%
Red Lake Falls MN	1,339	100.00%
Red Lake MN	1,786	100.00%
Redby MN	1,302	100.00%
Remer MN	391	100.00%
Rice Lake MN	4,112	100.00%
Rice Lake MN	274	100.00%
Richville MN	77	100.00%
Riverland MN	293	100.00%
Riverton MN	118	100.00%
Roosevelt MN	153	100.00%
Roseau MN	2,744	100.00%
Roy Lake MN	30	100.00%
Rutledge MN	212	100.00%
Sandstone MN	2,462	100.00%
Scanlon MN	987	100.00%
Sebeka MN	741	100.00%
Shelly MN	179	100.00%
Shevlin MN	137	100.00%
Silver Bay MN	1,857	100.00%
Solway MN	73	100.00%
Soudan MN	385	100.00%
South End MN	34	100.00%
Squaw Lake MN	98	100.00%
St. Hilaire MN	273	100.00%
St. Vincent MN	57	100.00%
Staples MN	2,989	100.00%
Stephen MN	592	100.00%
Strandquist MN	70	100.00%
Strathcona MN	25	100.00%
Sturgeon Lake MN	436	100.00%
Taconite MN	651	100.00%
Tamarack MN	62	100.00%
Tenstrike MN	186	100.00%
The Ranch MN	14	100.00%
Thief River Falls MN	8,749	100.00%
Tower MN	430	100.00%

	Population	% of District
Trail MN	40	100.00%
Trommald MN	99	100.00%
Turtle River MN	88	100.00%
Twin Lakes MN	192	100.00%
Twin Valley MN	723	100.00%
Two Harbors MN	3,633	100.00%
Ulen MN	476	100.00%
Urbank MN	52	100.00%
Vergas MN	348	100.00%
Verndale MN	511	100.00%
Viking MN	79	100.00%
Vineland MN	869	100.00%
Vining MN	62	100.00%
Virginia MN	8,421	100.00%
Wadena MN	4,325	100.00%
Wahkon MN	235	100.00%
Walker MN	966	100.00%
Warba MN	168	100.00%
Warren MN	1,605	100.00%
Warroad MN	1,830	100.00%
Waubun MN	409	100.00%
West Roy Lake MN	56	100.00%
Whipholt MN	70	100.00%
White Earth MN	522	100.00%
Williams MN	157	100.00%
Willow River MN	384	100.00%
Wilton MN	263	100.00%
Winger MN	174	100.00%
Winton MN	169	100.00%
Wolf Lake MN	71	100.00%
Wrenshall MN	428	100.00%
Wright MN	168	100.00%
Zemple MN	78	100.00%
Total District 8	393,918	

EXHIBIT C

User: Corrie Plaintiffs

Plan Name: Congressional Redistricting Plan

Plan Type: Congress

Contiguity Report

Sunday, December 5, 2021

9:34 PM

District	Number of Distinct Areas
1	1
2	1
3	1
4	1
5	1
6	1
7	1
8	1

EXHIBIT D

User: Corrie Plaintiffs

Plan Name: Congressional Redistricting Plan

Plan Type: Congress

Political Subdivision Splits Between Districts

Sunday, December 5, 2021

9:54 PM

Number of subdivisions not split:

County 70

Number of subdivisions split into more than one district:

County 17

Number of splits involving no population:

County 0

Split Counts

County

Cases where an area is split among 2 Districts: 15

Cases where an area is split among 3 Districts: 1

Cases where an area is split among 4 Districts: 1

Voting District

Cases where an area is split among 2 Districts: 14

County	District	Population
<i>Split Counties:</i>		
Anoka MN	3	224,141
Anoka MN	6	139,746
Blue Earth MN	1	60,232
Blue Earth MN	7	8,880
Carver MN	2	40,451
Carver MN	7	66,471
Clay MN	7	57,534
Clay MN	8	7,784
Dakota MN	1	14,787
Dakota MN	2	425,095
Hennepin MN	2	118,991
Hennepin MN	3	448,617
Hennepin MN	5	713,291
Hennepin MN	6	666
Kanabec MN	6	13,714
Kanabec MN	8	2,318
Mille Lacs MN	6	20,252
Mille Lacs MN	8	6,207
Nicollet MN	1	28,280
Nicollet MN	7	6,174
Otter Tail MN	7	30,248
Otter Tail MN	8	29,833
Pine MN	6	12,172

Political Subdivision Splits Between Districts

Congressional Redistricting PI

County	District	Population
Pine MN	8	16,704
Ramsey MN	3	40,553
Ramsey MN	4	511,799
Scott MN	1	44,522
Scott MN	2	106,406
Stearns MN	6	102,959
Stearns MN	7	55,333
Todd MN	7	15,328
Todd MN	8	9,934
Washington MN	2	22,373
Washington MN	4	201,500
Washington MN	6	43,695
Wright MN	6	109,802
Wright MN	7	31,535
<i>Split VTDs:</i>		
Anoka MN	3	1,508
Anoka MN	6	3,111
Carver MN	2	1,746
Carver MN	7	5,204
Carver MN	2	6,242
Carver MN	7	71
Dakota MN	1	1,347
Dakota MN	2	3
Dakota MN	1	1,373
Dakota MN	2	0
Hennepin MN	2	2,191
Hennepin MN	5	333
Hennepin MN	2	2,028
Hennepin MN	5	1,452
Scott MN	1	2,454
Scott MN	2	1,010
Washington MN	2	4,630
Washington MN	4	3,683
Washington MN	2	2,672
Washington MN	4	1,120
Washington MN	2	1,450
Washington MN	4	2,191
Washington MN	4	0
Washington MN	6	2,670
Wright MN	6	69
Wright MN	7	3,976
Wright MN	6	3,323
Wright MN	7	54

EXHIBIT E

User: Corrie Plaintiffs

Plan Name: Congressional Redistricting Plan

Plan Type: Congress

Population Summary

Monday, December 6, 2021

12:54 AM

District	Population	Deviation	% Devn.	[% H18+ _Pop]	[% NH18+ _Blk]	[% NH18+ _Ind]	[% NH18+ _Asn]	[% NH18+ _Hwn]
1	713,315	3	0.00%	3.79%	2.43%	0.25%	2.17%	0.05%
2	713,316	4	0.00%	4.78%	4.4%	0.33%	5.07%	0.03%
3	713,311	-1	0.00%	3.68%	7.23%	0.31%	6.07%	0.02%
4	713,299	-13	0.00%	4.73%	7.19%	0.39%	9.22%	0.02%
5	713,291	-21	0.00%	6.57%	10.71%	0.68%	4.78%	0.03%
6	713,334	22	0.00%	1.75%	2.24%	0.3%	1.38%	0.02%
7	713,287	-25	0.00%	4.08%	1.02%	0.38%	0.89%	0.07%
8	713,341	29	0.00%	1.29%	0.86%	2.9%	0.51%	0.02%

Total Population: 5,706,494

Ideal District Population: 713,312

Summary Statistics:

Population Range: 713,287 to 713,341

Ratio Range: 0.00

Absolute Range: -25 to 29

Absolute Overall Range: 54

Relative Range: 0.00% to 0.00%

Relative Overall Range: 0.01%

Absolute Mean Deviation: 14.75

Relative Mean Deviation: 0.00%

Standard Deviation: 17.98

EXHIBIT F

User: Corrie Plaintiffs

Plan Name: Congressional Redistricting Plan

Plan Type: Congress

Measures of Compactness Report

Sunday, December 5, 2021

9:40 PM

	Reock	Schwartzberg	Alternate Schwartzberg	Polsby-Popper	Population Polygon	Area/Convex Hull	Population Circle
Sum	N/A	N/A	N/A	N/A	N/A	N/A	N/A
Min	0.35	1.36	1.42	0.27	0.64	0.76	0.15
Max	0.50	1.83	1.92	0.49	0.95	0.91	0.79
Mean	0.43	1.54	1.66	0.37	0.77	0.82	0.41
Std. Dev.	0.05	0.15	0.18	0.08	0.12	0.04	0.22

District	Reock	Schwartzberg	Alternate Schwartzberg	Polsby-Popper	Population Polygon	Area/Convex Hull	Population Circle
1	0.45	1.36	1.45	0.47	0.70	0.91	0.27
2	0.35	1.83	1.92	0.27	0.77	0.76	0.30
3	0.44	1.61	1.73	0.33	0.68	0.82	0.33
4	0.49	1.39	1.42	0.49	0.87	0.84	0.51
5	0.50	1.47	1.52	0.43	0.90	0.84	0.66
6	0.41	1.59	1.69	0.35	0.64	0.79	0.25
7	0.37	1.58	1.77	0.32	0.68	0.82	0.15
8	0.44	1.50	1.81	0.30	0.95	0.80	0.79

Measures of Compactness Summary

Reock	The measure is always between 0 and 1, with 1 being the most compact.
Schwartzberg	The measure is usually greater than or equal to 1, with 1 being the most compact.
Alternate Schwartzberg	This measure is always greater than or equal to 1, with 1 being the most compact.
Polsby-Popper	The measure is always between 0 and 1, with 1 being the most compact.
Population Polygon	The measure is always between 0 and 1, with 1 being the most compact.
Area / Convex Hull	The measure is always between 0 and 1, with 1 being the most compact.
Population Circle	The measure is always between 0 and 1, with 1 being the most compact.

EXHIBIT G

User: Corrie Plaintiffs

Plan Name: Congressional Redistricting Plan

Plan Type: Congress

Corrie Plaintiffs' Communities by District and by County

Tuesday, December 7, 2021

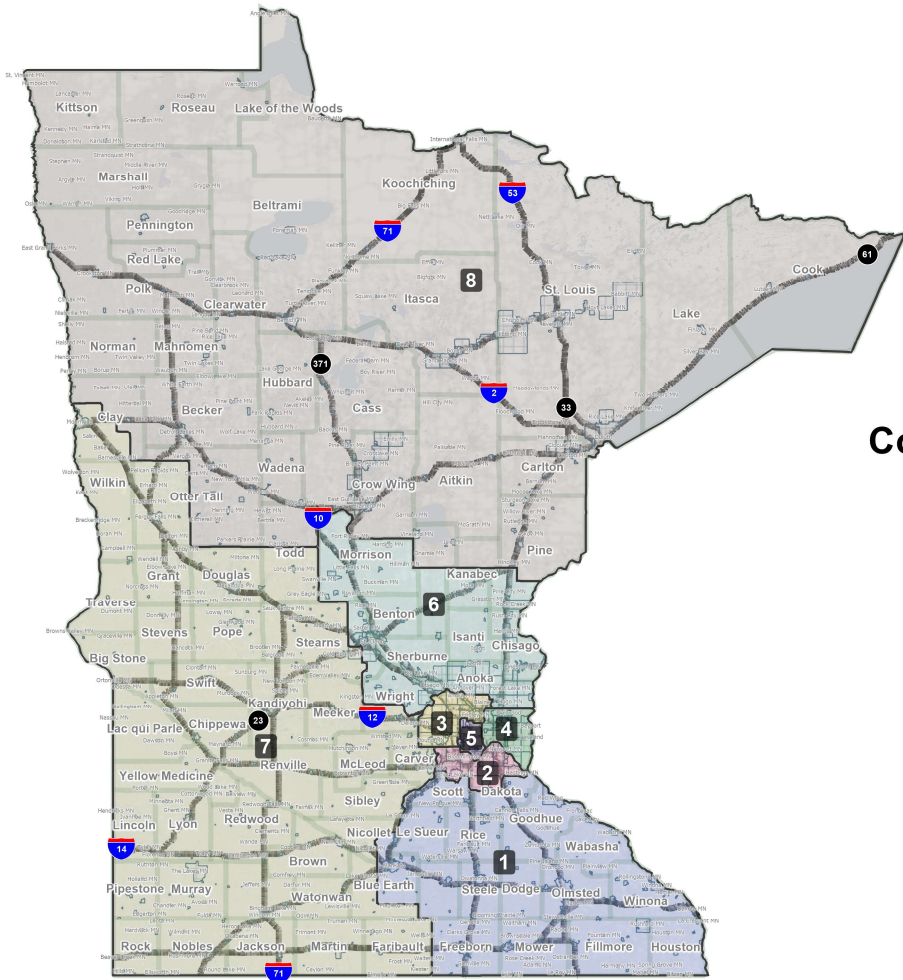
9:57 AM

	Population	% of District
District 1		
COPAL Mankato 8-19-21	29,884	100.00%
Large Employer - Latino workers	19,271	100.00%
Rochester Area Latino/Hispanic Community	7,594	100.00%
Total District 1	56,749	
District 2		
Chaska	3,785	99.82%
Total District 2	3,785	
District 3		
Brooklyn Park	84,767	100.00%
Residents of Georgetown Park Apartments	30,834	99.99%
The Brooklyns: Center & Park	62,651	100.00%
Total District 3	178,252	
District 4		
Latino	15,528	38.59%
Westside St. Paul 55107	11,900	100.00%
Total District 4	27,428	
District 5		
African Immigrant community in Cedar Riv	21,641	100.00%
Ahmaric- and Oromo-speaking community in Brooklyn Park	18,298	100.00%
Brooklyn Park	1	0.00%
Cedar Riverside Community	13,185	100.00%
Cedar Riverside Somali Community	12,941	100.00%
Community in Cedar-Riverside	32,855	100.00%
East African Muslim Community Cedar Rive	34,223	100.00%
Latino	24,707	61.41%

Corrie Plaintiffs' Communities by District and by County Congressional Redistricting PI

	Population	% of District
Residents of Georgetown Park Apartments	2	0.01%
Somali Community	26,857	100.00%
Somali community in Cedar Riverside	10,490	100.00%
Somali community in Cedar Riverside	26,193	100.00%
Somali Community in Cedar Riverside	29,685	100.00%
South Minneapolis health care	20,423	100.00%
Total District 5	271,501	
District 7		
Chaska	7	0.18%
Nobles County Communities of Color	15,617	100.00%
Total District 7	15,624	
District 8		
Bemidji American Indian Community	12,940	100.00%
Northern Minnesota American Indian Commu	65,286	100.00%
Total District 8	78,226	

EXHIBIT H

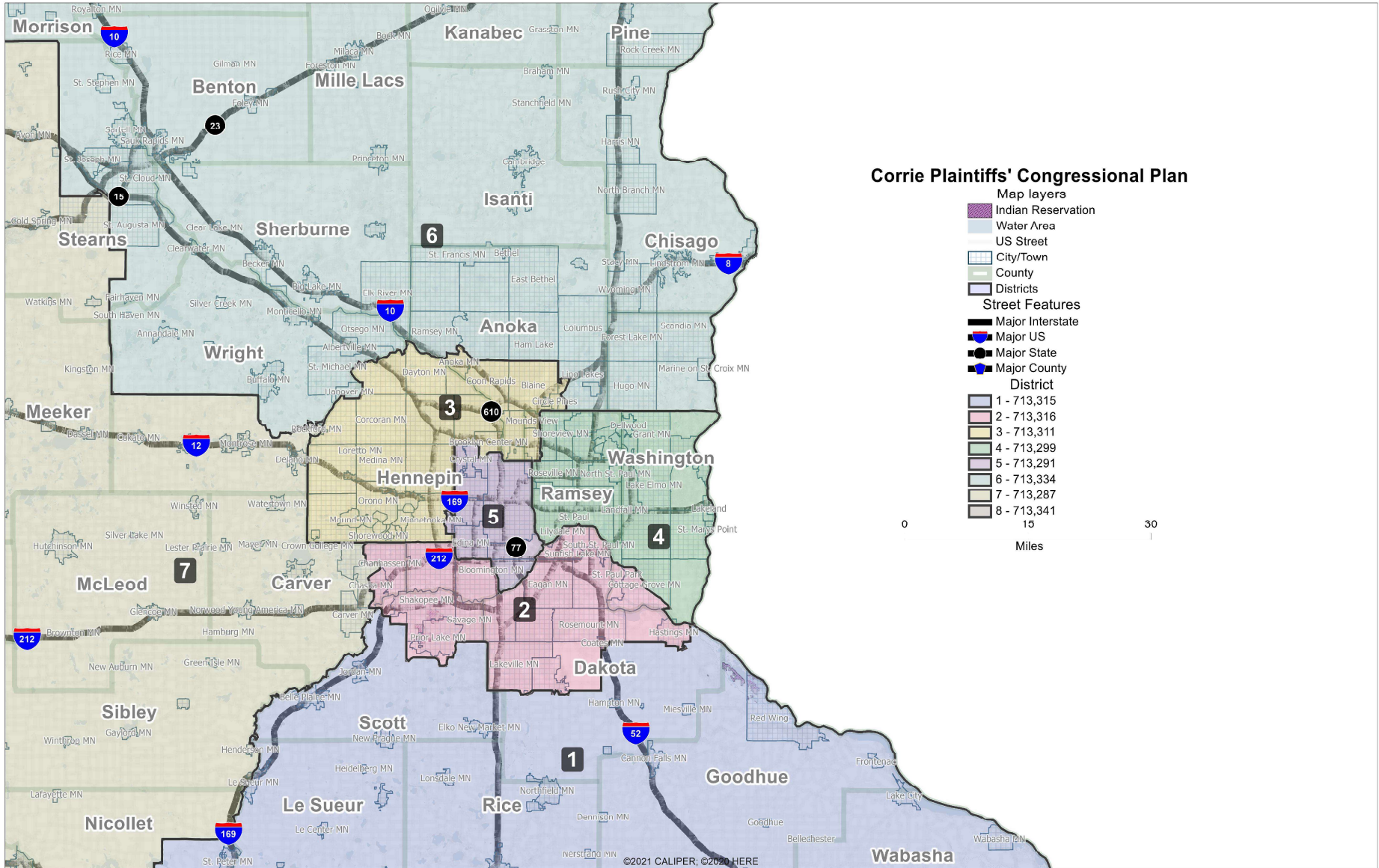


Corrie Plaintiffs' Congressional Plan

- Map layers
 - Water Area
 - US Street
 - City/Town
 - County
 - District
- Street Features
 - Major Interstate
 - Major US
 - Major State
- District
 - 1 - 713,315
 - 2 - 713,316
 - 3 - 713,311
 - 4 - 713,299
 - 5 - 713,291
 - 6 - 713,334
 - 7 - 713,287
 - 8 - 713,341



EXHIBIT I



FILED

December 8, 2021

**OFFICE OF
APPELLATE COURTS**

**STATE OF MINNESOTA
SPECIAL REDISTRICTING PANEL
A21-0243
A21-0546**

Peter S. Wattson, Joseph Mansky, Nancy B. Greenwood, Mary E. Kupper, Douglas W. Backstrom and James E. Hougas III, individually and on behalf of all citizens and voting residents of Minnesota similarly situated, and League of Women Voters Minnesota,

Plaintiffs,

and

Paul Anderson, Ida Lano, Chuck Brusven, Karen Lane, Joel Hineman, Carol Wegner, and Daniel Schonhardt,

Plaintiff-Intervenors

vs.

Steve Simon, Secretary of State of Minnesota; and Kendra Olson, Carver County Elections and Licensing Manager, individually and on behalf of all Minnesota county chief election officers,

Defendants,

and

Frank Sachs, Dagny Heimisdottir, Michael Arulfo, Tanwi Prigge, Jennifer Guertin, Garrison O'Keith McMurtrey, Mara Lee Glubka, Jeffrey Strand, Danielle Main, and Wayne Grimmer,

Plaintiffs,

**Declaration of Amy Erickson
in Support of the Corrie Plaintiffs'
Legislative Redistricting Plan**

and

Dr. Bruce Corrie, Shelly Diaz, Alberder
Gillespie, Xiongpaoo Lee, Abdirazak
Mahboub, Aida Simon, Beatriz Winters,
Common Cause, OneMinnesota.org, and
Voices for Racial Justice,

Plaintiff-Intervenors,

vs.

Steve Simon, Secretary of State of
Minnesota,

Defendant.

I, Amy Erickson, declare as follows:

1. I am an attorney licensed to practice law in the State of Minnesota and am an attorney at the law firm of Lathrop GPM LLP. I am one of the attorneys representing the Corrie Plaintiffs in the above-captioned matter.

2. Attached as **Exhibit A** is a true and correct copy of the Senate and House Population Summary Reports.

3. Attached as **Exhibit B1** is a true and correct copy of the Senate and House Plan Components Reports - Short.

4. Attached as **Exhibit B2** is a true and correct copy of the Senate and House Plan Components Reports - County.

5. Attached as **Exhibit B3** is a true and correct copy of the Senate and House Plan Components Reports – City/Town.

6. Attached as **Exhibit C** is a true and correct copy of the Senate and House Contiguity Reports.

7. Attached as **Exhibit D** is a true and correct copy of the of the Senate and House Political Subdivisions Splits Reports.

8. Attached as **Exhibit E** is a true and correct copy of the Senate and House Minority Voting-Age Population Reports.

9. Attached as **Exhibit F** is a true and correct copy of the Senate and House Measures of Compactness Reports.

10. Attached as **Exhibit G** is a true and correct copy of the Senate and House Community of Interest Reports.

11. Attached as **Exhibit H** is a true and correct copy of the Statewide Legislative Map.

12. Attached as **Exhibit I** is a true and correct copy of the Metro Area Legislative Map.

13. Attached as **Exhibit J** is a true and correct copy of the Duluth Legislative Map.

14. Attached as **Exhibit K** is a true and correct copy of the Mankato Legislative Map.

15. Attached as **Exhibit L** is a true and correct copy of the Moorhead Legislative Map.

16. Attached as **Exhibit M** is a true and correct copy of the Rochester Legislative Map.

17. Attached as **Exhibit N** is a true and correct copy of the St. Cloud Legislative Map.

18.

I declare under penalty of perjury that everything that I have stated in this declaration is true and correct.

Dated: December 7, 2021

/s/ Amy Erickson
Amy Erickson

47920069v1

EXHIBIT A
SENATE

User: Corrie Plaintiffs

Plan Name: Senate Redistricting Plan

Plan Type: State Senate

Population Summary

Monday, December 6, 2021

8:33 PM

District	Population	Deviation	% Devn.
1	85,175	3	0.00%
2	85,145	-27	-0.03%
3	85,351	179	0.21%
4	85,316	144	0.17%
5	85,121	-51	-0.06%
6	85,088	-84	-0.10%
7	85,002	-170	-0.20%
8	84,954	-218	-0.26%
9	85,188	16	0.02%
10	84,949	-223	-0.26%
11	84,975	-197	-0.23%
12	85,323	151	0.18%
13	84,978	-194	-0.23%
14	85,262	90	0.11%
15	85,151	-21	-0.02%
16	85,088	-84	-0.10%
17	85,209	37	0.04%
18	84,907	-265	-0.31%
19	85,086	-86	-0.10%
20	85,032	-140	-0.16%
21	84,939	-233	-0.27%
22	85,215	43	0.05%
23	84,891	-281	-0.33%
24	85,361	189	0.22%
25	85,328	156	0.18%
26	85,056	-116	-0.14%
27	85,201	29	0.03%
28	84,882	-290	-0.34%
29	85,269	97	0.11%
30	85,186	14	0.02%
31	85,121	-51	-0.06%
32	85,170	-2	0.00%
33	85,543	371	0.44%
34	85,224	52	0.06%
35	85,469	297	0.35%
36	85,209	37	0.04%
37	85,478	306	0.36%
38	85,336	164	0.19%

District	Population	Deviation	% Devn.
39	85,252	80	0.09%
40	85,109	-63	-0.07%
41	84,806	-366	-0.43%
42	85,232	60	0.07%
43	85,021	-151	-0.18%
44	85,150	-22	-0.03%
45	85,172	0	0.00%
46	85,322	150	0.18%
47	85,335	163	0.19%
48	85,529	357	0.42%
49	85,304	132	0.15%
50	85,221	49	0.06%
51	85,145	-27	-0.03%
52	84,772	-400	-0.47%
53	85,101	-71	-0.08%
54	85,406	234	0.27%
55	85,211	39	0.05%
56	85,264	92	0.11%
57	85,233	61	0.07%
58	84,930	-242	-0.28%
59	85,312	140	0.16%
60	85,214	42	0.05%
61	85,296	124	0.15%
62	85,201	29	0.03%
63	85,151	-21	-0.02%
64	85,260	88	0.10%
65	85,028	-144	-0.17%
66	85,151	-21	-0.02%
67	85,188	16	0.02%

Total Population: 5,706,494

Ideal District Population: 85,172

Summary Statistics:

Population Range: 84,772 to 85,543

Ratio Range: 0.01

Absolute Range: -400 to 371

Absolute Overall Range: 771

Relative Range: 0.00% to 0.44%

Relative Overall Range: 0.91%

Absolute Mean Deviation: 126.75

Relative Mean Deviation: 0.15%

Standard Deviation: 163.30

EXHIBIT A
HOUSE

User: Corrie Plaintiffs

Plan Name: House Redistricting Plan

Plan Type: State House

Population Summary

Sunday, December 5, 2021

10:47 PM

District	Population	Deviation	% Devn.
10A	42,448	-138	-0.32%
10B	42,501	-85	-0.20%
11A	42,467	-119	-0.28%
11B	42,508	-78	-0.18%
12A	42,493	-93	-0.22%
12B	42,810	224	0.53%
13A	42,493	-93	-0.22%
13B	42,485	-101	-0.24%
14A	42,648	62	0.15%
14B	42,614	28	0.07%
15A	42,689	103	0.24%
15B	42,462	-124	-0.29%
16A	42,714	128	0.30%
16B	42,374	-212	-0.50%
17A	42,681	95	0.22%
17B	42,521	-65	-0.15%
18A	42,524	-62	-0.15%
18B	42,383	-203	-0.48%
19A	42,556	-30	-0.07%
19B	42,550	-36	-0.08%
1A	42,570	-16	-0.04%
1B	42,605	19	0.04%
20A	42,560	-26	-0.06%
20B	42,460	-126	-0.30%
21A	42,545	-41	-0.10%
21B	42,394	-192	-0.45%
22A	42,687	101	0.24%
22B	42,528	-58	-0.14%
23A	42,359	-227	-0.53%
23B	42,532	-54	-0.13%
24A	42,677	91	0.21%
24B	42,684	98	0.23%
25A	42,623	37	0.09%
25B	42,717	131	0.31%
26A	42,641	55	0.13%
26B	42,415	-171	-0.40%
27A	42,523	-63	-0.15%
27B	42,678	92	0.22%

District	Population	Deviation	% Devn.
28A	42,441	-145	-0.34%
28B	42,441	-145	-0.34%
29A	42,834	248	0.58%
29B	42,435	-151	-0.35%
2A	42,421	-165	-0.39%
2B	42,724	138	0.32%
30A	42,561	-25	-0.06%
30B	42,625	39	0.09%
31A	42,580	-6	-0.01%
31B	42,541	-45	-0.11%
32A	42,557	-29	-0.07%
32B	42,613	27	0.06%
33A	42,767	181	0.43%
33B	42,776	190	0.45%
34A	42,652	66	0.15%
34B	42,572	-14	-0.03%
35A	42,776	190	0.45%
35B	42,693	107	0.25%
36A	42,544	-42	-0.10%
36B	42,672	86	0.20%
37A	42,752	166	0.39%
37B	42,726	140	0.33%
38A	42,759	173	0.41%
38B	42,577	-9	-0.02%
39A	42,720	134	0.31%
39B	42,532	-54	-0.13%
3A	42,733	147	0.35%
3B	42,618	32	0.08%
40A	42,427	-159	-0.37%
40B	42,682	96	0.23%
41A	42,407	-179	-0.42%
41B	42,399	-187	-0.44%
42A	42,510	-76	-0.18%
42B	42,722	136	0.32%
43A	42,372	-214	-0.50%
43B	42,649	63	0.15%
44A	42,673	87	0.20%
44B	42,477	-109	-0.26%
45A	42,791	205	0.48%
45B	42,381	-205	-0.48%
46A	42,766	180	0.42%
46B	42,556	-30	-0.07%

District	Population	Deviation	% Devn.
47A	42,537	-49	-0.12%
47B	42,798	212	0.50%
48A	42,750	164	0.39%
48B	42,779	193	0.45%
49A	42,689	103	0.24%
49B	42,615	29	0.07%
4A	42,501	-85	-0.20%
4B	42,815	229	0.54%
50A	42,597	11	0.03%
50B	42,624	38	0.09%
51A	42,684	98	0.23%
51B	42,461	-125	-0.29%
52A	42,375	-211	-0.50%
52B	42,397	-189	-0.44%
53A	42,433	-153	-0.36%
53B	42,668	82	0.19%
54A	42,570	-16	-0.04%
54B	42,836	250	0.59%
55A	42,589	3	0.01%
55B	42,622	36	0.08%
56A	42,689	103	0.24%
56B	42,575	-11	-0.03%
57A	42,646	60	0.14%
57B	42,587	1	0.00%
58A	42,443	-143	-0.34%
58B	42,487	-99	-0.23%
59A	42,660	74	0.17%
59B	42,652	66	0.15%
5A	42,507	-79	-0.19%
5B	42,614	28	0.07%
60A	42,744	158	0.37%
60B	42,470	-116	-0.27%
61A	42,704	118	0.28%
61B	42,592	6	0.01%
62A	42,425	-161	-0.38%
62B	42,776	190	0.45%
63A	42,426	-160	-0.38%
63B	42,725	139	0.33%
64A	42,781	195	0.46%
64B	42,479	-107	-0.25%
65A	42,546	-40	-0.09%
65B	42,482	-104	-0.24%

District	Population	Deviation	% Devn.
66A	42,720	134	0.31%
66B	42,431	-155	-0.36%
67A	42,509	-77	-0.18%
67B	42,679	93	0.22%
6A	42,579	-7	-0.02%
6B	42,509	-77	-0.18%
7A	42,403	-183	-0.43%
7B	42,599	13	0.03%
8A	42,572	-14	-0.03%
8B	42,382	-204	-0.48%
9A	42,630	44	0.10%
9B	42,558	-28	-0.07%

Total Population: 5,706,494

Ideal District Population: 42,586

Summary Statistics:

Population Range: 42,359 to 42,836

Ratio Range: 0.01

Absolute Range: -227 to 250

Absolute Overall Range: 477

Relative Range: 0.00% to 0.59%

Relative Overall Range: 1.12%

Absolute Mean Deviation: 104.18

Relative Mean Deviation: 0.24%

Standard Deviation: 123.09

EXHIBIT B1
SENATE

User: Corrie Plaintiffs

Plan Name: Senate Redistricting Plan

Plan Type: State Senate

Plan Components (Short)

Monday, December 6, 2021

8:39 PM

District 1

County Clay

- VTD Felton
- VTD Felton Twp
- VTD Hagen Twp
- VTD Ulen
- VTD Ulen Twp

County Kittson

County Marshall

County Norman

County Pennington

County Polk

County Red Lake

County Roseau

District 2

County Becker

- VTD Callaway
- VTD Callaway Twp
- VTD Eagle View Twp
- VTD Forest Twp
- VTD Maple Grove Twp
- VTD Ogema
- VTD Pine Point Twp
- VTD Riceville Twp
- VTD Round Lake Twp
- VTD Spring Creek Twp
- VTD Sugar Bush Twp
- VTD White Earth Twp

County Beltrami

County Cass

- VTD Bena
- VTD Boy Lake Twp
- VTD Boy River
- VTD Boy River Twp
- VTD Cass Lake
- VTD Federal Dam
- VTD Gould Twp
- VTD Hardwood South
- VTD Inguadona Twp
- VTD Kego Twp
- VTD Leech Lake Twp
- VTD Longville
- VTD Otter Tail Peninsula Twp
- VTD Pike Bay Twp

District 2

County Cass

VTD Pine Lake Twp

Block 940001:

1005	1006	1007	1008	1062	1063	1064	1065	1066	1070	1071	1072
1073	1074	1075	1076	1077	1078	1079	1081				

Block 960200:

2071	2077	2078	2079	2080	2081	2082	2083	2084	2085	2086	2087
2092	2093	2094	2096	2097	2134	2139	2140	2141	2150		

VTD Rogers Point

VTD Rogers Twp

VTD Salem Twp P-1

VTD Salem Twp P-2

VTD Shingobee Twp P-1

Block 940001:

1032	1033	1034	1035	1036	1037	1038	1039	1040	1041	1042	1043
1044	2028	2029	2049	2050	2051	2052	2053	2055	2060		

VTD Shingobee Twp P-2

VTD Sucker Lakes

VTD Torrey Twp

VTD Turtle Lake Twp

Block 940001:

1002	1003	1013	1014	1015	1016	1017	1018	1019	1020	1021	1022
1023	1024	1025	1026	1027	1028	1029	1030	1031	1054	1057	1058
1059	1060	1061	1068	1069	1085	2067	2068	2069	2071	2072	2073
2074	2075										

VTD Wahnena

VTD Wilkinson Twp

VTD Winnie Portage Lakes

County Clearwater

County Hubbard

VTD Farden Twp P-1

VTD Farden Twp P-2

VTD Fern Twp

VTD Hart Lake Twp P-2

VTD Helga Twp

VTD Lakeport Twp P-2

VTD Rockwood Twp

VTD Steamboat River Twp P-2

County Itasca

VTD Alvwood Twp

VTD Ardenhurst Twp

VTD Ball Club Prec

VTD Bigfork

VTD Bigfork Twp

VTD Bowstring Twp

VTD Deer River P-1

VTD Effie

District 2

County Itasca

- VTD Good Hope Twp
- VTD Grattan Twp
- VTD Inger Prec
- VTD Kinghurst Twp
- VTD Lake Jessie Twp
- VTD Liberty Prec
- VTD Max Twp
- VTD Moose Park Twp
- VTD Morse Twp P-1

Block 480302:

2065

Block 940000:

2082	2083	2084	2089	2090	2092	2093	2094	2095	2096	2097	2098
2099	2100	2101	2102	2104	2106	2107	2108	2109	2110	2111	2112
2113	2114	2116	2117	2118	2125	2126	2127	2135	2136	2141	2142

VTD Nore Twp

VTD North Unorganized Prec

Block 480101:

1004	1005	1018	1019	1020	1022	1023	1024	1025	1026	1027	1030
1031	1032	1037	1063								

VTD Oteneagen Twp

Block 940000:

2034	2035	2036	2037	2038	2039	2043	2044	2045	2046	2047	2085
2086	2087	2088									

VTD Pomroy Twp

VTD Sand Lake Twp

VTD Squaw Lake

VTD Third River Twp

VTD Wellers-McCormick P-1

VTD Winnibigoshish Prec

VTD Wirt Twp

County Koochiching

VTD Big Falls

VTD Dinner Creek Unorg

Block 790500:

2214	2230	2231	2232	2233	2234	2235	2236	2237	2238	2239	2240
2241	2242	2243	2244	2250	2251	2252	2253	2261	2262	2263	3007
3023	3024	3025	3026	3027	3028	3029	3031	3032	3043	3044	3046
3047	3048	3049	3050	3053	3054	3055	3056	3057	3058	3067	3068
3069	3070	3077	3078	3079	3080	3122	3158	3159	3160	3161	3162
3163	3258	3259	3260	3261	3262	3354	3355	3356	3377	3378	3379
3380	3381	3382	3383								

VTD Meadowbrook Precinct

VTD Mizpah

VTD Northome

VTD Northwest Koochiching

District 2

County Koochiching

VTD Southwest Koochiching

Block 790500:

3139	3142	3143	3144	3145	3146	3147	3148	3149	3150	3151	3152
3154	3155	3156	3157	3164	3165	3166	3167	3168	3169	3170	3171
3172	3173	3174	3175	3176	3177	3178	3179	3180	3181	3182	3183
3184	3185	3186	3187	3188	3189	3190	3191	3192	3193	3208	3209
3210	3211	3213	3214	3215	3216	3217	3218	3219	3220	3221	3222
3223	3224	3225	3226	3227	3228	3229	3230	3231	3232	3246	3247
3248	3249	3250	3251	3252	3253	3254	3255	3256	3257	3263	3264
3265	3296	3297	3298	3299	3300	3301	3302	3304	3305	3307	3309
3310	3311	3312	3313	3314	3315	3316	3317	3318	3319	3320	3342
3384	3385										

VTD West Koochiching

County Lake of the Woods

County Mahnomon

District 3

County Itasca

VTD Balsam Twp

VTD Bearville Twp

VTD Bovey

VTD Calumet

VTD Carpenter Twp

VTD Grave Lake Prec

VTD Greenway Twp

VTD Keewatin

VTD Lawrence Twp

VTD Lone Pine Twp

VTD Long Lake Prec

VTD Marble

VTD Marcell Twp

VTD McLeod Prec

VTD Nashwauk

VTD Nashwauk Twp

VTD North Unorganized Prec

Block 480101:

1001	1002	1003	1008	1009	1010	1011	1012	1013	1014	1015	1016
1017	1033	1038	1039	1040	1041	1042	1043	1044	1045	1046	1048
1049	1050	1051	1052	1053	1054	1055	1056	1117	1118	1125	1126
1127											

Block 480102:

2000	2016	2017	2018	2019	2020	2021	2022	2023	2024	2116	2117
------	------	------	------	------	------	------	------	------	------	------	------

Block 480302:

1000

Block 480401:

1051	1064	1071	1072	2000	2001	2002	2003	2004	2005	2006	2007
2008	2009	2010	2011	2012	2013	2030	2031	2032	2033	2034	2035

District 3

County Itasca

VTD North Unorganized Prec

Block 480401:

2036	2037	2038	2039	2040	2041	2042	2043	2103	2104	2127	2136
3000	3001	3002	3003	3004	3005	3006	3007	3008	3009	3010	3011
3012	3013	3014	3015	3016	3017	3018	3019	3020	3021	3022	3023
3024	3025	3026	3027	3028	3029	3030	3031	3038	3043	3044	3045
3046	3047	3048	3049	3050	3051	3052	3068	3074	3078		

VTD Stokes Twp

VTD Taconite P-1

VTD Taconite P-2

County Koochiching

VTD Central Koochiching

VTD Dinner Creek Unorg

Block 790500:

3267	3268	3269	3306
------	------	------	------

VTD International Falls Center Ward

VTD International Falls East Ward

VTD International Falls West Ward

VTD Jameson Precinct

VTD Koochiching Poll 1

VTD Koochiching Poll 2

VTD Koochiching Poll 4

VTD Koochiching Poll 5

VTD Littlefork

VTD Ranier East Precinct

VTD Ranier West Precinct

VTD Scarlett Precinct

VTD Southeast Koochiching

VTD Southwest Koochiching

Block 790500:

3266	3279	3282	3283	3294	3295
------	------	------	------	------	------

County St. Louis

VTD Alango Twp

VTD Angora Twp

VTD Aurora/White Twp P-1

VTD Balkan Twp

VTD Beatty Twp

VTD Biwabik

VTD Biwabik Twp

VTD Breitung Twp

VTD Buhl

VTD Camp 5 Twp

VTD Cherry Twp

VTD Chisholm

VTD Clinton Twp

VTD Cook

District 3**County St. Louis**

VTD Crane Lake Twp
VTD Eagles Nest Twp
VTD Ely
VTD Embarrass Twp
VTD Eveleth P-1
VTD Eveleth P-2
VTD Fayal Twp
VTD Field Twp
VTD French Twp
VTD Gilbert
VTD Great Scott Twp P-1
VTD Greenwood Twp
VTD Hibbing W-1 P-A
VTD Hibbing W-2 P-A
VTD Hibbing W-2 P-B
VTD Hibbing W-3 P-A
VTD Hibbing W-3 P-B
VTD Hibbing W-4 P-A
VTD Hibbing W-4 P-B
VTD Iron Junction
VTD Kabetogama Twp
VTD Kinney/Great Scott Twp P-2
VTD Kugler Twp
VTD Leiding Twp
VTD Leonidas
VTD Linden Grove Twp
VTD McKinley
VTD Morcom Twp
VTD Morse Twp
VTD Mountain Iron P-1
VTD Mountain Iron P-2
VTD Orr
VTD Owens Twp
VTD Pike Twp
VTD Portage Twp
VTD Sandy Twp
VTD Sturgeon Twp
VTD Tower P-1
VTD Tower P-2
VTD Unorg Prct 10
VTD Unorg Prct 11
VTD Unorg Prct 12
VTD Unorg Prct 13
VTD Unorg Prct 14
VTD Unorg Prct 15
VTD Unorg Prct 16

District 3

County St. Louis

- VTD Unorg Prct 18
- VTD Unorg Prct 19
- VTD Unorg Prct 21
- VTD Unorg Prct 22
- VTD Unorg Prct 24
- VTD Unorg Prct 7
- VTD Unorg Prct 8
- VTD Vermilion Lake Twp
- VTD Virginia P-1
- VTD Virginia P-2
- VTD Virginia P-3
- VTD Virginia P-4
- VTD Virginia P-5
- VTD White Twp P-2
- VTD White Twp P-3
- VTD Willow Valley Twp
- VTD Winton
- VTD Wuori Twp

District 4

County Carlton

- VTD Carlton
- VTD Cloquet W-1
- VTD Cloquet W-2
- VTD Cloquet W-3
- VTD Cloquet W-4
- VTD Cloquet W-5 P-1
- VTD Cloquet W-5 P-2
- VTD Corona Unorg
 - Block 940000:
 - 3023 3024 3025 3026 3027 3028
- VTD Perch Lake Twp
- VTD Progress Unorg
 - Block 940000:
 - 1009 1022 1023 1024 1025 3003 3004 3005 3006 3007 3008 3021
 - 3022
- VTD Sawyer Unorg
 - Block 940000:
 - 2021 2022 2033 2034 2035 3017 3018 3019 3029 3030 3031 3032
 - 3041 3042 3043 3045 3046 3047 3048 3049 3050 3051 3052 3053
 - 3054 3055
- VTD Scanlon
- VTD Silver Brook Twp
- VTD Thomson Twp
- VTD Twin Lakes Twp
 - Block 070200:
 - 2018 2025

District 4

County Carlton

VTD Twin Lakes Twp

Block 070300:

1038 1048

Block 070401:

2000 2001 2003 2004 2005 2006 2007 2008 2009 2010 2011 2012
 2013 2014 2015 2016 2017 2018 2035 2036 2037 2038 2040 2041
 2045 2048 2052 2053 2055

Block 070402:

1001 1002 1003 1004 1005 1006 1010 1011 1013 1014 1015 1016
 1028 1029 1030 1031 1032 1037 1050 1051 1052 1056 1057 1058
 1059 1069 2000 2001 2002 2003 2004 2005 2006 2007 2008 2009
 2010 2012 2013 2014 2015 2016 2017 2018 2023

Block 940000:

2023 2024 2025 2026 2027 2028 2029 2030 2031 2032 2036 2037
 2038 2039 2040 2041 2042 2043

VTD Wrenshall

County Cook

County Lake

County St. Louis

VTD Alden Twp

VTD Arrowhead Twp

Block 011200:

3005 3006 3007 3023 3024 3025 3026 3027 3028 3060

VTD Ault Twp

VTD Babbitt

VTD Bassett Twp

VTD Brevator Twp

VTD Brookston

VTD Canosia Twp

VTD Colvin Twp

VTD Cotton Twp

VTD Culver Twp

Block 011200:

3000 3001 3002 3003 3004 3008 3009 3020 3021 3022 3033 3034

VTD Duluth P-1

Block 000200:

1000 1001 1002 1003 1005 1006 1007 1008 1011 1012 1013 1014
 2012 2013 2014 2015 2016 2017 2018 2019 3000 3010 3025 3031
 3032 3033 3034 3038 3039 3040 3042 3043 3044 3045 3046 3047
 3048 3049 3050 4007 4008 4009 4010 4011 4021 4022 4023 4028
 4029 4030 4031 4032 4033 4036 4037 4038 4039 4040 4041 4042
 4043 4044 4045 4046 4047 4048 4049 4050

VTD Duluth Twp

VTD Ellsburg Twp

VTD Fairbanks Twp

VTD Fredenberg Twp

District 4

County St. Louis

- VTD Gnesen Twp
- VTD Grand Lake Twp
- VTD Hermantown P-1
- VTD Hermantown P-2
- VTD Hermantown P-3
- VTD Hoyt Lakes
- VTD Lakewood Twp
- VTD Midway Twp
- VTD Normanna Twp
- VTD North Star Twp
- VTD Pequaywan Twp
- VTD Proctor
- VTD Rice Lake
- VTD Solway Twp
- VTD Stoney Brook Twp
- VTD Unorg Prct 17
- VTD Unorg Prct 2
- VTD Unorg Prct 20
- VTD Unorg Prct 23
- VTD Unorg Prct 3
- VTD Unorg Prct 5
- VTD Unorg Prct 6
- VTD Unorg Prct 9
- VTD Waasa Twp

District 5

County St. Louis

- VTD Duluth P-1
 - Block 000200:

1004	1009	1015	1016	1017	1018	1019	1020	1023	1024	1025	2009
2010	2011	2020	2021	2022	2024	3011					
 - Block 000600:
 - 5000
- VTD Duluth P-10
- VTD Duluth P-11
- VTD Duluth P-12
- VTD Duluth P-13
- VTD Duluth P-14
- VTD Duluth P-15
- VTD Duluth P-16
- VTD Duluth P-17
- VTD Duluth P-18
- VTD Duluth P-19
- VTD Duluth P-2
- VTD Duluth P-20
- VTD Duluth P-21
- VTD Duluth P-22

District 5**County St. Louis**

VTD Duluth P-23
VTD Duluth P-24
VTD Duluth P-25
VTD Duluth P-26
VTD Duluth P-27
VTD Duluth P-28
VTD Duluth P-29
VTD Duluth P-3
VTD Duluth P-30
VTD Duluth P-31
VTD Duluth P-32
VTD Duluth P-33
VTD Duluth P-34
VTD Duluth P-4
VTD Duluth P-5
VTD Duluth P-6
VTD Duluth P-7
VTD Duluth P-8
VTD Duluth P-9
VTD Voting Districts Not Defined

District 6**County Becker**

VTD Burlington Twp
VTD Carsonville Twp
VTD Erie Twp
VTD Evergreen Twp
VTD Frazee
VTD Green Valley Twp
VTD Height of Land Twp
VTD Holmesville Twp
VTD Osage Twp
VTD Runeberg Twp
VTD Savannah Twp
VTD Shell Lake Twp
VTD Silver Leaf Twp
VTD Spruce Grove Twp
VTD Toad Lake Twp
VTD Two Inlets Twp
VTD Wolf Lake
VTD Wolf Lake Twp

County Cass

VTD Ansel Twp
VTD Backus
VTD Barclay Twp
VTD Becker Twp
VTD Birch Lake Twp

District 6

County Cass

- VTD Blind Lake Twp
- VTD Bull Moose Twp
- VTD Bungo Twp
- VTD Byron Twp
- VTD Chickamaw Beach
- VTD Deerfield Twp
- VTD East Gull Lake
- VTD Fairview Twp
- VTD Hackensack
- VTD Hiram Twp
- VTD Home Brook Twp
- VTD Lake Shore
- VTD Loon Lake Twp
- VTD Maple Twp
- VTD May Twp
- VTD McKinley Twp
- VTD Meadow Brook Twp
- VTD Moose Lake Twp
- VTD Motley
- VTD Pillager
- VTD Pine Lake Twp
 - Block 940001:
 - 1082 1083 1084
 - Block 960200:
 - 2138
 - Block 960301:
 - 1009 1010 1011 1012 1033 2000 2001 2002 2003 2004 2023
- VTD Pine River
- VTD Pine River Twp
- VTD Ponto Lake Twp
- VTD Poplar Twp
- VTD Powers Twp
- VTD Shingobee Twp P-1
 - Block 940001:
 - 1045 1046 1047 1048 1049 1050 1053 2056 3000 3001 3002 3003
 - 3004 3005 3006 3007 3008 3009 3010 3011 3012 3013 3014 3015
 - 3022 3023 3024 3025 3026 3027 3028 3029 3030 3031 3034 3035
 - 3036 3037 3040 3041 3042 3043 3044 3045 3046 3047 3048 3051
 - 3052 3053 3054 3055 3056 3057 3058 3059 3060 3061 3062 3063
 - 3064 3065 3066 3067 3068 3074 3091 3092 3093 3094 3095 4000
 - 4002 4004 4005 4006 4007 4008 4010 4011 4012 4013 4048 4049
 - 4051 4052 4055 4056
 - Block 960301:
 - 2012 2013
- VTD Sylvan Twp
- VTD Trelipe Twp

District 6

County Cass

VTD Turtle Lake Twp

Block 940001:

1051	1052	1055	1056	1067	1080	3069	3070
------	------	------	------	------	------	------	------

Block 960301:

2005	2006	2007	2008	2009	2010	2011	2014	2015
------	------	------	------	------	------	------	------	------

VTD Wabedo Twp

VTD Walden Twp

VTD Walker

VTD Wilson Twp

VTD Woodrow Twp

County Crow Wing

VTD Blue Precinct

VTD Brainerd W-2 P-1

Block 950901:

2026

VTD Breezy Point City

VTD Crosslake City

VTD Fairfield Twp

VTD Fifty Lakes City

VTD Gail Lake Twp

VTD Ideal Twp

VTD Jenkins City

VTD Jenkins Twp

VTD Lake Edward Twp

VTD Manhattan Beach City

VTD Mission Twp

VTD Nisswa City

VTD Pelican Twp

VTD Pequot Lakes City

VTD Perry Lake Twp

VTD Red Precinct

VTD Timothy Twp

VTD White Precinct

County Hubbard

VTD Akeley

VTD Akeley Twp

VTD Arago Twp

VTD Badoura Twp

VTD Clay Twp

VTD Clover Twp

VTD Crow Wing Lake Twp

VTD Guthrie Twp

VTD Hart Lake Twp P-1

VTD Hendrickson Twp

VTD Henrietta Twp

VTD Hubbard Twp

District 6**County Hubbard**

VTD Lake Alice Twp
VTD Lake Emma Twp
VTD Lake George Twp
VTD Lake Hattie Twp
VTD Lakeport Twp P-1
VTD Laporte
VTD Mantrap Twp
VTD Nevis
VTD Nevis Twp
VTD Park Rapids P-1
VTD Park Rapids P-2
VTD Schoolcraft Twp
VTD Steamboat River Twp P-1
VTD Straight River Twp
VTD Thorpe Twp
VTD Todd Twp P-1
VTD Todd Twp P-2
VTD White Oak Twp

County Wadena**District 7****County Becker**

VTD Atlanta Twp
VTD Audubon
VTD Audubon Twp
VTD Cormorant Twp
VTD Cuba Twp
VTD Detroit Lakes W-1 P-1
VTD Detroit Lakes W-2 P-1
VTD Detroit Lakes W-3 P-1
VTD Detroit Twp P-1
VTD Detroit Twp P-2
VTD Detroit Twp P-3
VTD Hamden Twp
VTD Lake Eunice Twp
VTD Lake Park
VTD Lake Park Twp
VTD Lake View Twp
VTD Richwood Twp
VTD Walworth Twp

County Clay

VTD Alliance Twp
VTD Barnesville Twp
VTD Barnesville W-1
VTD Barnesville W-2
VTD Barnesville W-3
VTD Comstock

District 7**County Clay**

VTD Cromwell Twp
VTD Dilworth
VTD Eglon Twp
VTD Elkton Twp
VTD Elmwood Twp
VTD Flowing Twp
VTD Georgetown
VTD Georgetown Twp
VTD Glyndon
VTD Glyndon Twp
VTD Goose Prairie Twp
VTD Hawley
VTD Hawley Twp
VTD Highland Grove Twp
VTD Hitterdal
VTD Holy Cross Twp
VTD Humboldt Twp
VTD Keene Twp
VTD Kragnes Twp
VTD Kurtz Twp
VTD Moland Twp
VTD Moorhead Twp P-1
VTD Moorhead Twp P-2
VTD Moorhead W-1 P-1A
VTD Moorhead W-1 P-1B
VTD Moorhead W-1 P-2
VTD Moorhead W-2 P-3
VTD Moorhead W-2 P-4
VTD Moorhead W-2 P-5A
VTD Moorhead W-2 P-5B
VTD Moorhead W-3 P-6A
VTD Moorhead W-3 P-6B
VTD Moorhead W-3 P-7
VTD Moorhead W-3 P-8
VTD Moorhead W-4 P-10
VTD Moorhead W-4 P-11
VTD Moorhead W-4 P-12
VTD Moorhead W-4 P-9
VTD Morken Twp
VTD Oakport Twp
VTD Parke Twp
VTD Riverton Twp
VTD Sabin
VTD Skree Twp
VTD Spring Prairie Twp
VTD Tansem Twp

District 7

County Clay

VTD Viding Twp

District 8

County Aitkin

VTD Aitkin
VTD Aitkin Twp
VTD Farm Island Twp
VTD Fleming Twp
VTD Glen Twp
VTD Hazelton Twp
VTD Hill City
VTD Hill Lake Twp
VTD Kimberly Twp
VTD Lakeside Twp
VTD Logan Twp
VTD Macville Twp
VTD Malmo Twp
VTD Morrison Twp
VTD Nordland Twp
VTD Northwest Aitkin Unorg P-1
VTD Northwest Aitkin Unorg P-2
VTD Palisade
VTD Spencer Twp
VTD Unorg 48-27 (Blind Lake Unorg)
VTD Unorg 51-27 (Lemay Unorg)
VTD Waukenabo Twp
VTD Wealthwood Twp

County Cass

VTD Beulah Twp
VTD Crooked Lake Twp
VTD Lima Twp
VTD Remer
VTD Remer Twp
VTD Slater Twp
VTD Smoky Hollow Twp
VTD Thunder Lake Twp
VTD Willow River

County Crow Wing

VTD Baxter P-1 East
VTD Baxter P-1 West
VTD Baxter P-2 East
VTD Baxter P-2 West
VTD Bay Lake Twp
VTD Brainerd W-1 P-1
VTD Brainerd W-1 P-2
VTD Brainerd W-2 P-1
Block 950901:

District 8

County Crow Wing

VTD Brainerd W-2 P-1

Block 950901:

2010	2017	2019	2020	2027	2028	2029	2030	2033	2037	2038	2039
2042	2043	2044	2045								

Block 951200:

1002	1003	1019	1021	1022	1023	1024	1025	1026	1031	1032	1033
1034	1035	1036	1037	1038	1039	1040	1042	1043	1044	1045	1046
1047	1048	1049	1050	1051	1052	1053	1054	1055	1056	1066	1067
1068	1069	1071	1075	1077	1078	1079					

Block 951301:

3000

Block 951303:

2003	2004	2005	2006	2007	2008	2009	2010	2011	2012	2013	2014
2015	2016	2017	2018	2019	2020	2021	2022	2023	2024	2025	3000
3001	3002	3003	3004	3005	3006	3007					

VTD Brainerd W-2 P-2

VTD Brainerd W-3 P-1

VTD Brainerd W-3 P-2

VTD Brainerd W-3 P-3

VTD Brainerd W-4 P-1

VTD Brainerd W-4 P-2

VTD Center Twp

VTD Crosby City

VTD Crow Wing Twp P-1

VTD Crow Wing Twp P-2

VTD Cuyuna City

VTD Daggett Brook Twp

VTD Dean Lake Prec

VTD Deerwood City

VTD Deerwood Twp

VTD Emily City

VTD Fort Ripley Twp

Block 951400:

1005	1006	1007	1008	1009	1012	1013	1014	1015	1016	1017	1018
1022	1023	1024	1025	1026	1027	1028	1029	1030	1031	1032	1033
1034	1035	1036	1037	1038	1039	1040	1041	1042	1043	1044	1045
1046	1047	1048	1049	1050	1051	1052	1053	1058	1059	1065	1070
4047	4048	4049	4050								

VTD Garrison City

VTD Garrison Twp

VTD Irondale Twp

VTD Ironton City

VTD Little Pine Twp

VTD Long Lake Twp

VTD Maple Grove Twp

VTD Nokay Lake Twp

District 8

County Crow Wing

- VTD Oak Lawn Twp
- VTD Platte Lake Twp
- VTD Rabbit Lake Twp
- VTD Riverton City
- VTD Ross Lake Twp
- VTD Saint Mathias Twp
- VTD Trommald City
- VTD Wolford Twp

County Itasca

- VTD Arbo Twp
- VTD Bass Lake Prec
- VTD Blackberry Twp
- VTD Cohasset
- VTD Coleraine
- VTD Deer Lake Prec
- VTD Deer River P-2
- VTD Deer River Twp P-1
- VTD Deer River Twp P-2
- VTD Grand Rapids P-1
- VTD Grand Rapids P-2
- VTD Grand Rapids P-3
- VTD Grand Rapids P-4
- VTD Harris Twp
- VTD La Prairie P-6
- VTD Morse Twp P-1
 - Block 480702:
 - 2038 2039 2040
- VTD Morse Twp P-2
- VTD Oteneagen Twp
 - Block 480302:
 - 1033 1034
- VTD Spang Twp
- VTD Splithand Twp
- VTD Sugar Lake Prec
- VTD Trout Lake Twp
- VTD Wabana Twp
- VTD Wellers-McCormick P-2
- VTD Wildwood Twp
- VTD Zemple

District 9

County Aitkin

- VTD Ball Bluff Twp
- VTD Balsam Twp
- VTD Beaver Twp
- VTD Clark Twp
- VTD Cornish Twp

District 9

County Aitkin

- VTD Haugen Twp
- VTD Idun Twp
 - Block 790501:
 - 1051 1052 1053 1054 1058 1059 1060 1061 1062 1063 1070 1071
 - 1086 1088
- VTD Jevne Twp
- VTD Lee Twp
- VTD Libby Twp P-East
- VTD Libby Twp P-West
- VTD McGrath
- VTD McGregor
- VTD McGregor Twp
- VTD Millward Twp
- VTD Northeast Aitkin Unorg
- VTD Pliny Twp
- VTD Rice River Twp
- VTD Salo Twp
- VTD Seavey Twp
- VTD Shamrock Twp
- VTD Spalding Twp
- VTD Tamarack
- VTD Turner Twp
- VTD Unorg 45-24 (Jewett Unorg)
- VTD Unorg 47-24 (Davidson Unorg)
- VTD Verdon Twp
- VTD Wagner Twp
- VTD White Pine Twp
- VTD Williams Twp
- VTD Workman Twp

County Carlton

- VTD Atkinson Twp
- VTD Automba Twp
- VTD Barnum
- VTD Barnum Twp
- VTD Beseman Twp
- VTD Blackhoof Twp
- VTD Clear Creek Unorg
- VTD Corona Unorg
 - Block 070600:
 - 2017 2018 2019 2020 2021 2022 2043 2044 2045 2046 2047 2048
 - 2053 2054 2055 2066
- VTD Cromwell
- VTD Eagle Twp
- VTD Holyoke Twp
- VTD Kalevala Twp
- VTD Kettle River

District 9

County Carlton

VTD Lakeview Twp

VTD Mahtowa Twp

VTD Moose Lake

VTD Moose Lake Twp

VTD Progress Unorg

Block 070600:

2000 2004 2005 2006 2007 2008 2009

VTD Red Clover Unorg

VTD Sawyer Unorg

Block 070502:

1001 1002 1003 1004 1005 1013

Block 070600:

2049 2050

VTD Silver Twp

VTD Skelton Twp

VTD Split Rock Twp

VTD Twin Lakes Twp

Block 070401:

2039 2042 2043 2044 2049 2050 2051 2054

Block 070402:

2011

Block 070502:

1000 1006 1007 1008 1009 1015 1016 1017 1018 1019 1020 1021
1022 1029 1030 1090

VTD Wrenshall Twp

VTD Wright

County Chisago

VTD Fish Lake Twp

VTD Harris

VTD Nessel Twp

VTD North Branch P-A

VTD North Branch P-B

VTD North Branch P-C

VTD Rush City

VTD Rushseba Twp

VTD Sunrise Twp

Block 110202:

3005 3006 3007 3008 3009 3010 3011 3012 3017 3018

County Isanti

VTD Braham

VTD Cambridge Twp

Block 130100:

1065 1067 4000 4001 4002 4011 4012 4013 4014 4015 4018

Block 130200:

2040 2041 2042 2043 2044 2051 2052 2053 2054 2059 2060 2061
2062 2069 2070 2071 2072 2073 2074 2075 2076 2077 2078 2079

District 9

County Isanti

VTD Cambridge Twp

Block 130200:

2080	2081	2082	2083	2084	2085	2086	2087	2088	2089	2090	2091
2092	2093	2094	2095	2096	2097						

Block 130302:

1000	1001	1002	1003	1004	1005	1006	1007	1008	1009	1010	1011
1012	1013	1014	1015	1016	1018	1022	1024	1027	1028	1029	1030
1031	1032	2000	2001	2002							

Block 130400:

1000	2008
------	------

VTD North Branch Twp

VTD Stanchfield Twp

County Itasca

VTD Feeley Twp

VTD Goodland Twp

VTD Gran Prec

VTD Sago Twp

VTD Warba

VTD Wawina Twp

County Kanabec

VTD Braham

VTD Comfort Twp

VTD Ford Twp

VTD Grass Lake Twp

VTD Grasston

VTD Hay Brook Twp

VTD Hillman Twp

VTD Kroschel Twp

VTD Peace Twp

VTD Pomroy Twp

VTD Quamba

VTD Whited Twp

County Pine

County St. Louis

VTD Alborn Twp

VTD Arrowhead Twp

Block 011200:

1072	1075	1076	1088	1089	1114	4000	4001	4002	4051	4052	4053
4054	4055	4056	4057	4058							

VTD Cedar Valley Twp

VTD Culver Twp

Block 011200:

1059	1062	1063	1064	1065	1066	1067	1068	1069	1070	1071	1090
1091	1092	1099	1100	1101	1102	1103	1104	1105	1106	1107	1108
1109	1110	1111	1115	1116	1117	1121	1122				

VTD Elmer Twp

District 9

County St. Louis

- VTD Fine Lakes Twp
- VTD Floodwood P-1
- VTD Floodwood Twp P-2
- VTD Halden Twp
- VTD Industrial Twp
- VTD Kelsey Twp
- VTD Lavell Twp
- VTD McDavitt Twp
- VTD Meadowlands
- VTD Meadowlands Twp
- VTD Ness Twp
- VTD New Independence Twp
- VTD Northland Twp
- VTD Prairie Lake Twp
- VTD Toivola Twp
- VTD Unorg Prct 1
- VTD Unorg Prct 4
- VTD Van Buren Twp

District 10

County Big Stone

County Grant

County Otter Tail

- VTD Aastad Twp
- VTD Aurdal Twp
- VTD Battle Lake
- VTD Buse Twp
- VTD Candor Twp
- VTD Carlisle Twp
- VTD Clitherall Twp
- VTD Dalton
- VTD Dane Prairie Twp
- VTD Dent
- VTD Dora Twp
- VTD Dunn Twp
- VTD Edna Twp
- VTD Elizabeth
- VTD Elizabeth Twp
- VTD Erhard
- VTD Erhards Grove Twp
- VTD Fergus Falls Twp
- VTD Fergus Falls W-1 P-1
- VTD Fergus Falls W-1 P-2
- VTD Fergus Falls W-2 P-1
- VTD Fergus Falls W-2 P-2
- VTD Fergus Falls W-2 P-3
- VTD Fergus Falls W-3 P-1

District 10**County Otter Tail**

VTD Fergus Falls W-3 P-2
VTD Fergus Falls W-4 P-1
VTD Fergus Falls W-4 P-2
VTD Friberg Twp
VTD Hobart Twp
VTD Lida Twp
VTD Maine Twp
VTD Maplewood Twp
VTD Norwegian Grove Twp
VTD Orwell Twp
VTD Oscar Twp
VTD Pelican Rapids
VTD Pelican Twp
VTD Rothsay
VTD Saint Olaf Twp
VTD Scambler Twp
VTD Star Lake Twp
VTD Sverdrup Twp
VTD Tordenskjold Twp
VTD Trondhjem Twp
VTD Tumuli Twp
VTD Underwood
VTD Vergas
VTD Western Twp

County Pope**County Stevens****County Swift**

VTD Appleton
VTD Appleton Twp
VTD Benson P-1
VTD Benson P-2
VTD Benson Twp
VTD Clontarf
VTD Clontarf Twp
VTD Danvers
VTD Edison Twp
VTD Fairfield Twp
VTD Hegbert Twp
VTD Holloway
VTD Marysland Twp
VTD Moyer Twp
VTD Shible Twp
VTD Six Mile Grove Twp
VTD Swenoda Twp
VTD Tara Twp
VTD Torning Twp

District 10

County Swift

VTD Torning Twp

Block 960200:

1002 1015 1065 1079 2004 3019 3020 3086 4032

Block 960300:

1148 2056

VTD West Bank Twp

County Traverse

County Wilkin

District 11

County Douglas

County Otter Tail

VTD Amor Twp

VTD Blowers Twp

VTD Bluffton

VTD Bluffton Twp

VTD Butler Twp

VTD Clitherall

VTD Compton Twp

VTD Corliss Twp

VTD Dead Lake Twp

VTD Deer Creek

VTD Deer Creek Twp

VTD Eagle Lake Twp

VTD Eastern Twp

VTD Effington Twp

VTD Elmo Twp

VTD Everts Twp

VTD Folden Twp

VTD Girard Twp

VTD Gorman Twp

VTD Henning

VTD Henning Twp

VTD Homestead Twp

VTD Inman Twp

VTD Leaf Lake Twp

VTD Leaf Mountain Twp

VTD New York Mills

VTD Newton Twp

VTD Nidaros Twp

VTD Oak Valley Twp

VTD Otter Tail Twp

VTD Ottertail

VTD Otto Twp

VTD Paddock Twp

VTD Parkers Prairie

VTD Parkers Prairie Twp

District 11

County Otter Tail

- VTD Perham
- VTD Perham Twp
- VTD Pine Lake Twp
- VTD Richville
- VTD Rush Lake Twp
- VTD Urbank
- VTD Vining
- VTD Wadena P-4
- VTD Woodside Twp

County Todd

- VTD Bartlett Twp
- VTD Bertha
- VTD Bertha Twp
- VTD Browerville
- VTD Bruce Twp
- VTD Burleene Twp
- VTD Clarissa
- VTD Eagle Bend
- VTD Eagle Valley Twp
- VTD Fawn Lake Twp
- VTD Germania Twp
- VTD Gordon Twp
- VTD Hartford Twp
- VTD Hewitt
- VTD Iona Twp
- VTD Kandota Twp
- VTD Leslie Twp
- VTD Little Elk Twp
- VTD Little Sauk Twp
- VTD Long Prairie
- VTD Long Prairie Twp
- VTD Moran Twp
- VTD Osakis
- VTD Reynolds Twp
- VTD Staples
- VTD Staples Twp
- VTD Stowe Prairie Twp
- VTD Turtle Creek Twp
- VTD Villard Twp
- VTD Ward Twp
- VTD West Union
- VTD West Union Twp
- VTD Wykeham Twp

District 12

County Aitkin

- VTD Idun Twp

District 12

County Aitkin

VTD Idun Twp
Block 790501:
1087

County Crow Wing

VTD Fort Ripley City
VTD Fort Ripley Twp
Block 951400:
1067
VTD Roosevelt Twp

County Mille Lacs

VTD Bradbury Twp
VTD Dailey Twp
VTD East Side Twp
VTD Hayland Twp
VTD Isle
VTD Isle Harbor Twp
VTD Kathio Twp
VTD Lewis Twp
VTD Mudgett Twp
VTD Onamia
VTD Onamia Twp
VTD Page Twp
VTD South Harbor Twp
VTD Wahkon

County Morrison

County Stearns

VTD Albany
VTD Albany Twp
VTD Ashley Twp
VTD Avon
VTD Avon Twp P-1
VTD Avon Twp P-2
VTD Belgrade
VTD Brooten
VTD Collegeville Twp P-1
VTD Collegeville Twp P-2
VTD Crow Lake Twp
VTD Crow River Twp
VTD Elrosa
VTD Farming Twp
VTD Freeport
VTD Getty Twp
VTD Greenwald
VTD Grove Twp
VTD Holding Twp
VTD Holdingford

District 12

County Stearns

- VTD Krain Twp
- VTD Lake George Twp
- VTD Lake Henry
- VTD Lake Henry Twp
- VTD Meire Grove
- VTD Melrose
- VTD Melrose Twp
- VTD Millwood Twp
- VTD Munson Twp P-1
- VTD Munson Twp P-2
- VTD New Munich
- VTD North Fork Twp
- VTD Oak Twp
- VTD Raymond Twp
- VTD Richmond
- VTD Roscoe
- VTD Saint Anthony
- VTD Saint Martin
- VTD Saint Martin Twp
- VTD Saint Rosa
- VTD Saint Wendel Twp

Block 001002:

3008

Block 010104:

3025

Block 010200:

3022	3023	3026	3027	3028	3029	3030	3031	3036	3037	3038	3042
3043	3044	3045	3048	3049	3050	3051	3052	3053	3054	3055	3056
3057	3060	3061	3062	3063	3064	3065	3066	3067	3068	3069	3070
3071	3072	3073	3074	3075	3076	3077	3078	3079	3080	3081	3082
3084	3085	3086	3087	3088	3089	3091	3092	3093	3094	3095	3096
3097	3101										

Block 011305:

2004 2005 2006

Block 011308:

2044

- VTD Sauk Centre
- VTD Sauk Centre Twp
- VTD Spring Hill
- VTD Spring Hill Twp
- VTD Wakefield Twp

Block 011101:

3000	3001	3002	3003	3013	3025	3026	3029	3030	3032	3033	3034
3035	3036	3037	3038	3039	3040	3041	3042	3043	3044	3097	3101

Block 011302:

1033	1034	1035	1036	1037	1038	1039	1040	1041	1042	1043	1044
------	------	------	------	------	------	------	------	------	------	------	------

District 12

County Stearns

VTD Wakefield Twp

Block 011302:

1045	1049	1050	1051	1052	1056	2076	2077	2081	2082	2083	2084
2085	4019	4020	4021	4022	4023	4024	4025	4026	4027	4028	4029
4030	4031	4033	4034	4035	4036	4037					

VTD Zion Twp

County Todd

VTD Birchdale Twp

VTD Burnhamville Twp

VTD Burtrum

VTD Grey Eagle

VTD Grey Eagle Twp

VTD Round Prairie Twp

VTD Swanville

District 13

County Benton

VTD Alberta Twp

VTD Foley

VTD Gilman

VTD Gilmanton Twp

VTD Graham Twp

VTD Granite Ledge Twp

VTD Langola Twp

VTD Mayhew Lake Twp

VTD Minden Twp P-2

VTD Rice

VTD Royalton

VTD Saint George Twp

VTD Sartell P-2

VTD Sauk Rapids P-1

Block 021104:

3000	3001	3002	3003	3004	3005	3006	3012	3013	3015
------	------	------	------	------	------	------	------	------	------

VTD Sauk Rapids P-3

VTD Sauk Rapids P-4

VTD Sauk Rapids P-5

Block 020206:

1002

Block 020300:

1017	1018	1020	1035
------	------	------	------

Block 021104:

2000	2001	2003	2007	2008	2009	2013
------	------	------	------	------	------	------

VTD Sauk Rapids Twp

Block 020206:

1000	1001	1003	1004	1005	1006	1007	1008	1009	1010	1020	1021
1022	1024	1042	1043	1044	1045	1046					

Block 021104:

District 13

County Benton

VTD Sauk Rapids Twp

Block 021104:

1000 2002 2004 2005 2006 2010 2011 2012 2014

VTD Watab Twp

County Sherburne

VTD Becker

VTD Becker Twp

VTD Big Lake P-1

VTD Big Lake P-2

VTD Big Lake P-3

VTD Big Lake Twp P-1

VTD Big Lake Twp P-2

VTD Big Lake Twp P-3

VTD Big Lake Twp P-4

VTD Clear Lake

VTD Clear Lake Twp

VTD Haven Twp

VTD Palmer Twp

VTD Saint Cloud W-2 P-7

Block 030301:

1005 1006 1007 1021

County Stearns

VTD Brockway Twp

VTD Le Sauk Twp

Block 001002:

3007

Block 010101:

2000 2003 2007 2011 2015 2037 2045 3000 3001 3002 3003 3004
 3005 3006 3007 3008 3009 3016 3017 3018 3022 3024 3035 3036
 3037 3039 3042 3043

Block 010103:

1002 1012 1014 1022 1024 1025 1027 1028 1031 1034 1039 2025

Block 010104:

1001 1010 1019 1020 1027 1032 1033 1034 1039 1040 1041 2003
 2005 2006 2010 2020 2021 2027 2028 2029 2039 2040 2041 3005
 3017 3018 3020 3021 3023 3024

Block 010200:

3058 3059 3103

VTD Saint Stephen

VTD Saint Wendel Twp

Block 010200:

1048 3002 3003 3004 3005 3006 3007 3008 3009 3010 3011 3012
 3013 3014 3015 3016 3017 3018 3019 3020 3021 3024 3025 3032
 3033 3034 3035 3039 3040 3041 3046 3047

VTD Sartell P-1

Block 010103:

District 13

County Stearns

VTD Sartell P-1

Block 010103:

1000	1001	1003	1004	1005	1006	1007	1008	1009	1010	1011	1013
1015	1016	1017	1018	1019	1020	1021	1023	1026	1029	1030	1032
1033	1035	1036	1037	1038							

Block 010104:

1000	1002	1003	1004	1005	1006	1007	1008	1009	1011	1012	1013
1014	1015	1016	1017	1018	1021	1022	1023	1024	1025	1026	1028
1029	1030	1031	1035	1036	1037	1038	1042				

VTD Sartell P-3

VTD Sartell P-4

VTD Sartell P-5

VTD Sartell P-6

VTD Sartell P-7

District 14

County Benton

VTD Minden Twp P-1

VTD Saint Cloud W-2 P-1

VTD Saint Cloud W-2 P-3

VTD Saint Cloud W-2 P-4

VTD Sauk Rapids P-1

Block 021102:

1000	1001	1002	2000	2001	2002	2003	2004	2005	2006	2007	2008
2017	2018	2019	2020	2026	2027	2028	2029	2030	2031	2032	2040
2041	2042	2058									

Block 021103:

1014	1015	1021	1022	1023	1024	1025	1026	1027	1028	1029	1030
1031	1032	1033	1034	1035	1036	1037	1038	1039	1040	1041	

Block 021104:

3014	3016	3017	3018	3019	3022	3023	3024	3025	3026	3027	3028
3029	3030	3031	3032	3033	3034	3035	3036	3037	3038	3039	3040
3041	3042	3043									

VTD Sauk Rapids P-2

VTD Sauk Rapids P-5

Block 020300:

1037	1038	1043	1044	1045	1046	1048	1049	1050	1054	1070
------	------	------	------	------	------	------	------	------	------	------

Block 021102:

3001	3002	3004	3005	3006	3007	3008	3009	3013	3014	3015	3017
3018	3022	3023	3024	3025							

Block 021201:

1009

VTD Sauk Rapids P-6

VTD Sauk Rapids Twp

Block 020300:

1053

Block 021102:

District 14

County Benton

VTD Sauk Rapids Twp

Block 021102:

3000 3003 3010 3011 3012 3016 3019 3020 3021

Block 021201:

1005 1006 1007

County Sherburne

VTD Saint Cloud W-2 P-5

VTD Saint Cloud W-2 P-6

VTD Saint Cloud W-2 P-7

Block 030301:

1014 1015 1018 1019 1033

Block 031500:

1000 1001 1002 1003 1004 1005 1006 1007 1010 1011 1012 1013

1014 1020 3013 3015 3016 3018 3019 4002 4003 4004 4005 4006

County Stearns

VTD Le Sauk Twp

Block 000901:

1000 1001 1004 1005 1006 1008 1009 1011 1015 1016 1017 1018

1021 1023 1028 1032

VTD Saint Cloud W-1 P-1

VTD Saint Cloud W-1 P-2

VTD Saint Cloud W-1 P-3

VTD Saint Cloud W-1 P-4

VTD Saint Cloud W-1 P-5

VTD Saint Cloud W-1 P-6

VTD Saint Cloud W-1 P-7

VTD Saint Cloud W-2 P-2

VTD Saint Cloud W-3 P-1

VTD Saint Cloud W-3 P-2

VTD Saint Cloud W-3 P-3

VTD Saint Cloud W-3 P-4

VTD Saint Cloud W-3 P-5

VTD Saint Cloud W-3 P-6

VTD Saint Cloud W-3 P-7

VTD Saint Cloud W-4 P-1

VTD Saint Cloud W-4 P-2

VTD Saint Cloud W-4 P-3

VTD Saint Cloud W-4 P-4

VTD Saint Cloud W-4 P-5

VTD Saint Cloud W-4 P-6

VTD Saint Cloud W-4 P-7

VTD Sartell P-1

Block 000901:

1002 1003 1007

VTD Waite Park P-1

VTD Waite Park P-2

District 14

County Stearns

- VTD Waite Park P-3
- VTD Waite Park P-4

District 15

County Benton

- VTD Glendorado Twp
- VTD Maywood Twp

County Isanti

- VTD Bradford Twp

Block 130303:

1088 1089 1090 2046 2047 2048 2049 2068

Block 130501:

1008 1009 1010 1011 1015 1016 1017 1018 1027 1028 1031 1032
 1033 1034 1035 1036 1037 1038 1039 1040 1041 1042 1043 1044
 1045 1046 1047 1048 1049 1050 1051 1052 1053 1054 1055 1056
 1057 1058 1059 3000 3001 3002 3003 3047 3048 3049 3050 3051
 3052

Block 130502:

2015 2017 2021 2028 2029 2030 2031 2032 2033 2034 3000 3001
 3002 3005 3006 3007 3008 3009 3010 3011 3012 3013 3014 3015
 3016 3017 3018 3024

Block 130600:

2032 2033 2044 2045 2049 2050 2051 2052 2067

- VTD Cambridge P-1

- VTD Cambridge P-2

- VTD Cambridge Twp

Block 130302:

1017 1019 1021 1025 1026 1034 1035 1036 1038 1039 1042 1043
 1045 1046 1047 1048 1056 1057 1058 1059 1060 1062 1063 1067
 1068 1069 2003 2004 2006 2008 2009 2010 2011 2020 2021 2026
 2027 2028 2029 2030 2034 2035

Block 130303:

1000 1001 1003 1004 1006 1042 1043 2025 2026 2027 2028 2034
 2035 2036 2070 2080

Block 130304:

2010 2023

Block 130400:

1003

- VTD Dalbo Twp

- VTD Isanti P-1

- VTD Isanti P-2

- VTD Isanti Twp

- VTD Maple Ridge Twp

- VTD Springvale Twp

- VTD Wyanett Twp

County Kanabec

- VTD Ann Lake Twp

District 15

County Kanabec

- VTD Arthur Twp
- VTD Brunswick Twp
- VTD Kanabec Twp
- VTD Knife Lake Twp
- VTD Mora
- VTD Ogilvie
- VTD South Fork Twp

County Mille Lacs

- VTD Bock
- VTD Bogus Brook Twp
- VTD Borgholm Twp
- VTD Foreston
- VTD Greenbush Twp
- VTD Milaca
- VTD Milaca Twp
- VTD Milo Twp
- VTD Pease
- VTD Princeton
- VTD Princeton Twp

County Sherburne

- VTD Baldwin Twp P-1
- VTD Baldwin Twp P-2
- VTD Blue Hill Twp
- VTD Livonia Twp P-1
- VTD Livonia Twp P-2
- VTD Livonia Twp P-3
- VTD Orrock Twp
- VTD Princeton P-2
- VTD Santiago Twp
- VTD Zimmerman P-1
- VTD Zimmerman P-2

District 16

County Anoka

- VTD Bethel P-1
- VTD East Bethel P-1
- VTD East Bethel P-2
- VTD East Bethel P-3
- VTD Ham Lake P-1
 - Block 050235:

1000	1001	1002	1003	1004	1005	1006	1013	1014	1015	2000	2001
2002	2003	2004	2024	2028	2029	2037	2038	2039			
- VTD Ham Lake P-3A
 - Block 050234:

3004	3005	3006	3007	3008	3010	3011	3012	3013
------	------	------	------	------	------	------	------	------
- VTD Linwood Twp P-1
- VTD Linwood Twp P-2

District 16

County Anoka

- VTD Nowthen P-1A
- VTD Nowthen P-2A
- VTD Oak Grove P-1
- VTD Oak Grove P-2
- VTD Oak Grove P-3
- VTD Oak Grove P-4
- VTD Saint Francis P-1
- VTD Saint Francis P-2

County Chisago

- VTD Amador Twp
- VTD Center City
- VTD Chisago City
- VTD Chisago Lake Twp P-N
- VTD Chisago Lake Twp P-S
- VTD Franconia Twp
- VTD Lent Twp
- VTD Lindstrom
- VTD Shafer
- VTD Shafer Twp P-A
- VTD Shafer Twp P-B
- VTD Stacy
- VTD Sunrise Twp

Block 110202:

2047	2049	3000	3001	3002	3003	3004	3013	3014	3015	3016	3019
3020	3021	3022	3023	3024	3025	3026	3027	3028	3029	3030	3031
3032	3033	3034	3035	3036	3037	3038	3039	3040	3041	3042	3043
3044	3045	3046	3047	3048	3049	3050	3051	3052	3053	3054	3055
3056	3057	3058	3059	3060	3061	3062	3063	3064	3065	3066	3067
3068	3069	3070	3071	3072	3073	3074	3075	3076	3077	3078	3079
3080	3081	3082	3083	3084	3085	3086	3087	3088	3089	3090	3091
3092											

- VTD Taylors Falls
- VTD Wyoming

County Isanti

- VTD Athens Twp
- VTD Bradford Twp
- Block 130501:
- 3004 3005 3006 3007 3008 3009 3010 3011 3012 3013 3014 3015
- 3016 3017 3018 3019 3020 3021 3022 3023 3032 3033 3053
- Block 130600:
- 2065 2066 2069 2070 2071
- VTD Oxford Twp
- VTD Saint Francis P-3
- VTD Spencer Brook Twp
- VTD Stanford Twp

District 17

District 17

County Anoka

VTD Centerville P-1

VTD Columbus P-1

VTD Ham Lake P-1

Block 050216:

3017 3018

Block 050234:

1013

Block 050235:

1012 2005 2006 2007 2008 2009 2010 2011 2012 2013 2014 2015

2016 2017 2018 2019 2020 2021 2022 2023 2025 2026 2027 2030

2031 2032 2033 2034 2035 2036 2040 2041 2042 2043

VTD Ham Lake P-2

VTD Ham Lake P-3A

Block 050234:

1000 1001 1002 1003 1004 1005 1006 1007 1008 1009 1010 1011

1012 1014 1015 2004 2005 2006 2007 2008 2009 2010 2011 2012

2016

Block 050235:

1007 1008 1009 1010 1011 1016 1017 1018

VTD Ham Lake P-4A

VTD Ham Lake P-5

VTD Ham Lake P-6A

VTD Lino Lakes P-1

Block 050230:

2000 2001 2002 2003 2004 2005 2006 2007 2008 2009 2010 2011

2012 2013 2014 2015 2016 2017 2018 2019 2021 2022 2023 2024

2029 2038 2041

Block 050233:

1000 1001 1002 1003 1004 1008 1009 1010 1011 1012 1013 1015

1016

VTD Lino Lakes P-4

VTD Lino Lakes P-5

VTD Lino Lakes P-6

VTD Lino Lakes P-7

County Washington

VTD Dellwood

VTD Forest Lake P-1

VTD Forest Lake P-2

VTD Forest Lake P-3

VTD Forest Lake P-4

VTD Forest Lake P-5

VTD Grant

Block 070301:

2011 2012 2013 2014 2015 2016 2020 2021 2023 2024

Block 070403:

1000 1001 1002 1003 1004 1005 1006 1007 1008 1009 1010 1011

District 17

County Washington

VTD Grant

Block 070403:

1012	1013	1014	1015	1016	1017	1018	1019	1020	1021	1022	1023
1024	1025	1026	1027	1028	1029	1030	1031	4000	4001	4002	4003
4004	4005	4006	4007	4008	4009	4010	4011	4012	4013	4014	4015
4016	4017										

VTD Hugo W-1 P-1

VTD Hugo W-2 P-2A

VTD Hugo W-2 P-2B

VTD Hugo W-3 P-3A

VTD Hugo W-3 P-3B

VTD Marine on Saint Croix

VTD May Twp

VTD Scandia

VTD Stillwater Twp P-1

District 18

County Chippewa

VTD Big Bend Twp

VTD Clara City

VTD Crate Twp

VTD Grace Twp

VTD Granite Falls Twp P-1

VTD Granite Falls W-2

Block 950300:

1116	1117	1119	1122	1123
------	------	------	------	------

VTD Havelock Twp

VTD Kragero Twp

VTD Leenthrop Twp

VTD Lone Tree Twp

VTD Louriston Twp

VTD Mandt Twp

VTD Maynard

VTD Milan

VTD Montevideo P-1

VTD Montevideo P-2

VTD Raymond

VTD Rheiderland Twp

VTD Rosewood Twp

VTD Sparta Twp

VTD Stoneham Twp

VTD Tunsberg Twp

VTD Watson

VTD Woods Twp

County Kandiyohi

County Meeker

VTD Acton Twp

District 18

County Meeker

- VTD Cedar Mills
- VTD Cedar Mills Twp
- VTD Cosmos
- VTD Cosmos Twp
- VTD Danielson Twp
- VTD Ellsworth Twp
- VTD Greenleaf Twp
- VTD Grove City
- VTD Litchfield Twp
- VTD Litchfield W-1
- VTD Litchfield W-2
- VTD Litchfield W-3
- VTD Litchfield W-4
- VTD Litchfield W-5
- VTD Swede Grove Twp

County Renville

County Swift

- VTD Camp Lake Twp
- VTD Cashel Twp
- VTD DeGraff
- VTD Dublin Twp
- VTD Hayes Twp
- VTD Kerkhoven
- VTD Kerkhoven Twp
- VTD Kildare Twp
- VTD Murdock
- VTD Pillsbury Twp
- VTD Torning Twp
- Block 960100:
 - 1077 1078 2032 2033 2034 2101 2102 2103
- Block 960300:
 - 1149 1150 1156 2030 2031 2032 2035 2036 2037 2040 2041 2042
 - 2043 2044 2045 2046 2047 2048 2049 2050 2051 2052 2053 2054
 - 2055 2057 2058 2059 2060 2061 2062 2063 2064 2065 2066 2067
 - 2068

District 19

County McLeod

- VTD Hale Twp
- VTD Silver Lake

County Meeker

- VTD Collinwood Twp
- VTD Darwin
- VTD Darwin Twp
- VTD Dassel
- VTD Dassel Twp
- VTD Eden Valley

District 19

County Meeker

- VTD Forest City Twp
- VTD Forest Prairie Twp
- VTD Harvey Twp
- VTD Kingston
- VTD Kingston Twp
- VTD Manannah Twp
- VTD Union Grove Twp
- VTD Watkins

County Stearns

- VTD Clearwater
- VTD Cold Spring
- VTD Eden Lake Twp
- VTD Eden Valley
- VTD Fair Haven Twp
- VTD Kimball
- VTD Luxemburg Twp
- VTD Lynden Twp
- VTD Maine Prairie Twp
- VTD Paynesville
- VTD Paynesville Twp
- VTD Rockville
- VTD Saint Augusta
- VTD Saint Joseph P-1
- VTD Saint Joseph P-2
- VTD Saint Joseph Twp
- VTD Wakefield Twp

Block 011102:

1071

Block 011201:

1019

Block 011302:

1001	1002	1006	1008	1010	1011	1012	1015	1016	1018	1020	1022
1024	1027	1028	1029	1030	1031	1032	1046	1047	1048	2000	2001
2002	2003	2004	2005	2006	2008	2009	2016	2017	2073	2074	2075
2079	2086	3001	3002	3003	3004	3007	3015	3016	3017	3021	3026
3029	3030	4013	4014	4015	4016	4017					

Block 011305:

1050

County Wright

- VTD Albion Twp
- VTD Annandale
- VTD Chatham Twp

Block 100706:

2047	2048	2049	4009	4010	4011	4012	4013	4014	4015	4016	4017
4018	4019	4020	4021	4022	4023	4024	4025	4026	4027	4028	4029
4030	4031	4032	4033	4034	4035	4036	4037	4038	4039	4040	4041

District 19

County Wright

- VTD Chatham Twp
 - Block 100706:
 - 4042 4043 4053 4054 4055
- VTD Clearwater
- VTD Clearwater Twp
- VTD Cokato
- VTD Cokato Twp
- VTD Corinna Twp
- VTD French Lake Twp
- VTD Howard Lake
- VTD Maple Lake
- VTD Maple Lake Twp P-1A
- VTD Maple Lake Twp P-1B
- VTD Marysville Twp
- VTD Middleville Twp
- VTD Montrose
- VTD Silver Creek Twp
- VTD South Haven
- VTD Southside Twp
- VTD Stockholm Twp
- VTD Victor Twp
- VTD Waverly
- VTD Woodland Twp

District 20

County Le Sueur

- VTD Cleveland
- VTD Cleveland Twp
- VTD Cordova Twp
- VTD Derrynane Twp
- VTD Elysian
- VTD Elysian Twp
- VTD Kilkenny
- VTD Kilkenny Twp
- VTD Le Center
- VTD Le Sueur
- VTD Lexington Twp
- VTD Montgomery
- VTD Montgomery Twp
- VTD Ottawa Twp
- VTD Sharon Twp
- VTD Tyrone Twp
- VTD Washington Twp
- VTD Waterville
- VTD Waterville Twp

County McLeod

- VTD Acoma Twp

District 20

County McLeod

- VTD Biscay
- VTD Brownton
- VTD Collins Twp
- VTD Glencoe P-1
- VTD Glencoe P-2
- VTD Glencoe P-3
- VTD Glencoe P-4
- VTD Glencoe Twp
- VTD Hassan Valley Twp
- VTD Hutchinson P-1
- VTD Hutchinson P-2
- VTD Hutchinson P-3
- VTD Hutchinson Twp
- VTD Lynn Twp
- VTD Penn Twp
- VTD Round Grove Twp
- VTD Stewart
- VTD Sumter Twp

County Nicollet

- VTD Bernadotte Twp
- VTD Brighton Twp
- VTD Courtland
- VTD Courtland Twp
- VTD Granby Twp
- VTD Lafayette
- VTD Lafayette Twp
- VTD Lake Prairie Twp
- VTD New Sweden Twp
- VTD Nicollet
- VTD Nicollet Twp
- VTD Oshawa Twp

Block 480200:

1106	1107	1109	1110	1111	1115	1116	1117	1118	1119	1120	1124
1125	1126	1127	2000	2001	2002	2003	2004	2005	2006	2007	2008
2009	2010	2011	2012	2013	2014	2015	2017	2018	2019	2020	2021
2022	2046	2137	3144	3145	3146	3147	3148	3151	3152	3157	3158

Block 480400:

2023	2040
------	------

- VTD Ridgely Twp

- VTD Traverse Twp

Block 480200:

1087	1088	1112	1113	1114	3091	3094	3095	3121	3122	3123	3124
3125	3126	3127	3130	3131	3132	3133	3134	3135	3136	3137	3138
3139	3140	3141	3142	3143	3149	3150	3159				

Block 480300:

1018

District 20

County Nicollet

VTD West Newton Twp

County Rice

VTD Erin Twp

VTD Forest Twp

VTD Morristown

VTD Morristown Twp

VTD Shieldsville Twp

VTD Wells Twp

Block 070200:

2052 2056

Block 070300:

1000 1048 1049 1050 1051 1052 1053 1068 2000 2001 2002 2003

2004 2005 2006 2009 2010 2011 2012 2013 2014 2015 2017 3042

Block 070400:

3023

County Sibley

VTD Alfsborg Twp

VTD Bismarck Twp

VTD Cornish Twp

VTD Dryden Twp

VTD Gaylord

VTD Gibbon

VTD Grafton Twp

VTD Henderson

VTD Henderson Twp

VTD Kelso Twp

VTD Le Sueur

VTD Moltke Twp

VTD New Auburn

VTD New Auburn Twp

VTD Severance Twp

VTD Sibley Twp

VTD Transit Twp

VTD Winthrop

County Waseca

VTD Blooming Grove Twp

VTD Elysian

VTD Iosco Twp

VTD Janesville

VTD Janesville Twp

VTD Saint Mary Twp

VTD Waseca W-1 P-A

VTD Waseca W-1 P-B

VTD Waseca W-2 P-A

VTD Waseca W-2 P-B

VTD Waseca W-3 P-A

District 20

County Waseca

- VTD Waseca W-3 P-B
- VTD Woodville Twp

District 21

County Chippewa

- VTD Granite Falls Twp P-2
- VTD Granite Falls W-2

Block 950300:

1089	1090	1091	1092	1093	1094	1095	1096	1097	1098	1099	1100
1101	1110	1120	2102	2103	2104	2105	2106	2112	2113	2114	2115
2116	2117	2118	2119	2120	2122	2123	2124	2125	2127	2128	2129
2130	2131	2132	2133								

County Lac qui Parle

County Lincoln

County Lyon

County Murray

County Nobles

- VTD Adrian
- VTD Bloom Twp
- VTD Dundee
- VTD Elk Twp
- VTD Ellsworth
- VTD Graham Lakes Twp
- VTD Grand Prairie Twp
- VTD Hersey Twp
- VTD Kinbrae
- VTD Larkin Twp
- VTD Leota Twp
- VTD Lismore
- VTD Lismore Twp
- VTD Little Rock Twp
- VTD Olney Twp
- VTD Seward Twp
- VTD Summit Lake Twp
- VTD Westside Twp
- VTD Wilmont
- VTD Wilmont Twp

County Pipestone

County Redwood

- VTD Belview
- VTD Delhi
- VTD Delhi Twp
- VTD Gales Twp
- VTD Granite Rock Twp
- VTD Kintire Twp
- VTD Lucan
- VTD Milroy

District 21

County Redwood

- VTD New Avon Twp
- VTD Redwood Falls Twp
- VTD Seaforth
- VTD Sheridan Twp
- VTD Springdale Twp
- VTD Swedes Forest Twp
- VTD Underwood Twp
- VTD Vail Twp
- VTD Vesta
- VTD Vesta Twp
- VTD Wabasso
- VTD Westline Twp

County Rock

County Yellow Medicine

District 22

County Brown

County Cottonwood

County Jackson

County Nobles

- VTD Bigelow
- VTD Bigelow Twp
- VTD Brewster
- VTD Dewald Twp
- VTD Indian Lake Twp
- VTD Lorain Twp
- VTD Ransom Twp
- VTD Round Lake
- VTD Rushmore
- VTD Worthington Twp
- VTD Worthington W-1 P-1
- VTD Worthington W-1 P-2
- VTD Worthington W-1 P-3
- VTD Worthington W-1 P-4
- VTD Worthington W-1 P-5
- VTD Worthington W-2 P-1
- VTD Worthington W-2 P-2
- VTD Worthington W-2 P-3
- VTD Worthington W-2 P-4
- VTD Worthington W-2 P-5

County Redwood

- VTD Brookville Twp
- VTD Charlestown Twp
- VTD Clements
- VTD Honner Twp
- VTD Johnsonville Twp
- VTD Lamberton

District 22**County Redwood**

VTD Lamberton Twp
VTD Morgan
VTD Morgan Twp
VTD North Hero Twp
VTD Paxton Twp
VTD Redwood Falls W-1
VTD Redwood Falls W-2
VTD Redwood Falls W-3
VTD Revere
VTD Sanborn
VTD Sherman Twp
VTD Sundown Twp
VTD Three Lakes Twp
VTD Walnut Grove
VTD Wanda
VTD Waterbury Twp
VTD Willow Lake Twp

County Watonwan

VTD Adrian Twp
VTD Butterfield
VTD Butterfield Twp
VTD Darfur
VTD La Salle
VTD Madelia
VTD Madelia Twp
VTD Nelson Twp
VTD Riverdale Twp
VTD Rosendale Twp
VTD Saint James Twp
VTD Saint James W-1
VTD Saint James W-2

District 23**County Blue Earth**

VTD Eagle Lake
VTD Jamestown Twp
VTD Le Ray Twp
VTD Lime Twp
VTD Madison Lake
VTD Mankato Twp P-1
VTD Mankato Twp P-2
VTD Mankato W-1 P-11
VTD Mankato W-1 P-12
VTD Mankato W-1 P-14
VTD Mankato W-2 P-15
VTD Mankato W-2 P-16
VTD Mankato W-2 P-17

District 23

County Blue Earth

- VTD Mankato W-3 P-7
- VTD Mankato W-3 P-8
- VTD Mankato W-3 P-9
- VTD Mankato W-4 P-10
- VTD Mankato W-4 P-10A
- VTD Mankato W-4 P-13
- VTD Mankato W-5 P-1
- VTD Mankato W-5 P-2
- VTD Mankato W-5 P-3
- VTD Mankato W-5 P-4
- VTD Mankato W-5 P-5
- VTD Mankato W-5 P-6
- VTD Skyline
- VTD South Bend Twp

County Le Sueur

- VTD Kasota
- VTD Kasota Twp P-1
- VTD Kasota Twp P-2
- VTD Mankato

County Nicollet

- VTD Belgrade Twp
- VTD Mankato W-2 P-30
- VTD North Mankato P-1
- VTD North Mankato P-2
- VTD North Mankato P-3
- VTD North Mankato P-4
- VTD North Mankato P-5
- VTD North Mankato P-6
- VTD North Mankato P-7
- VTD Oshawa Twp
 - Block 480200:

2025	2026	2027	2028	2029	2031
------	------	------	------	------	------
 - Block 480300:

2007	2009
------	------
 - Block 480400:

2039	2042	2043
------	------	------
- VTD Saint Peter W-1 P-1
- VTD Saint Peter W-1 P-2
- VTD Saint Peter W-2 P-1
- VTD Saint Peter W-2 P-2
- VTD Traverse Twp
 - Block 480200:

3086	3087	3088	3096	3097	3098	3160	3163
------	------	------	------	------	------	------	------
 - Block 480300:

1008	1020	1023	1026	2044	3000	3001	3002	3003
------	------	------	------	------	------	------	------	------

District 24

District 24

County Blue Earth

- VTD Amboy
- VTD Beauford Twp
- VTD Butternut Valley Twp
- VTD Cambria Twp
- VTD Ceresco Twp
- VTD Danville Twp
- VTD Decoria Twp
- VTD Garden City Twp
- VTD Good Thunder
- VTD Judson Twp
- VTD Lake Crystal
- VTD Lincoln Twp
- VTD Lyra Twp
- VTD Mapleton
- VTD Mapleton Twp
- VTD McPherson Twp
- VTD Medo Twp
- VTD Minnesota Lake
- VTD Pemberton
- VTD Pleasant Mound Twp
- VTD Rapidan Twp
- VTD Saint Clair
- VTD Shelby Twp
- VTD Sterling Twp
- VTD Vernon Center
- VTD Vernon Center Twp

County Faribault

County Freeborn

County Martin

County Mower

- VTD Lyle
- VTD Lyle Twp

County Waseca

- VTD Alton Twp
- VTD Byron Twp
- VTD Freedom Twp
- VTD New Richland
- VTD New Richland Twp
- VTD Otisco Twp
- VTD Vivian Twp
- VTD Waldorf
- VTD Wilton Twp

County Watonwan

- VTD Antrim Twp
- VTD Fieldon Twp
- VTD Lewisville

District 24

County Watonwan

- VTD Long Lake Twp
- VTD Odin
- VTD Odin Twp
- VTD Ormsby
- VTD South Branch Twp

District 25

County Dakota

- VTD Northfield W-3 P-2

County Rice

- VTD Bridgewater Twp
- VTD Cannon City Twp
- VTD Dennison
- VTD Dundas
- VTD Faribault P-1
- VTD Faribault P-2
- VTD Faribault P-3
- VTD Faribault P-4
- VTD Nerstrand
- VTD Northfield Twp
- VTD Northfield W-1 P-1
- VTD Northfield W-1 P-2
- VTD Northfield W-2 P-1
- VTD Northfield W-2 P-2
- VTD Northfield W-3 P-1
- VTD Northfield W-4 P-1
- VTD Northfield W-4 P-2
- VTD Richland Twp
- VTD Walcott Twp
- VTD Warsaw Twp
- VTD Wells Twp

Block 070300:

1001	1002	1003	1004	1005	1008	1012	1014	1019	1022	1023	1024
1025	1028	1030	1034	1036	1037	1038	1039	1044	1045	1046	1047
1058	1059	1060	1067								

Block 070400:

1004	1006	3030	3031	3033	3034
------	------	------	------	------	------

Block 070901:

3009	3034	3036	3037	3038	3040	3052
------	------	------	------	------	------	------

Block 070902:

1051

- VTD Wheeling Twp

County Steele

- VTD Clinton Falls Twp
- VTD Deerfield Twp
- VTD Medford
- VTD Medford Twp

District 25

County Steele

VTD Meriden Twp

VTD Owatonna Twp

Block 960100:

3044 3045 3046 3047 3048 3049 3053 3054 3055 3071 3080 3081

3082 3087 3088 3089 3090 3091 3092

Block 960200:

1001 1021 1030 1031 1032 1034 1038 1039 1040 3002 3007 3016

4002 4010 4011

Block 960300:

5000

Block 960400:

2007 2008 2023 2024 2027 2033 2034 2040 3043 3044 3046 3047

3048

Block 960500:

2002 2056 2057 2058 2061 2063 2064 2065 2066 2068 2069 2071

2072 2074 2075 2076 2077 2093 2094 2215 2217

Block 960600:

1029 1030

Block 960700:

3000 3001 4031

VTD Owatonna W-1 P-1

VTD Owatonna W-1 P-2

VTD Owatonna W-2 P-1

VTD Owatonna W-2 P-2

VTD Owatonna W-3 P-1

VTD Owatonna W-3 P-2

VTD Owatonna W-4 P-1

VTD Owatonna W-4 P-2

VTD Owatonna W-5 P-1

VTD Owatonna W-5 P-2

District 26

County Dodge

VTD Ashland Twp

VTD Canisteo Twp

VTD Claremont

VTD Claremont Twp

VTD Concord Twp

VTD Dodge Center P-1

VTD Dodge Center P-2

VTD Ellington Twp

VTD Hayfield

VTD Hayfield Twp

VTD Kasson P-1

VTD Kasson P-2

VTD Kasson P-3

VTD Mantorville

District 26

County Dodge

- VTD Mantorville Twp
- VTD Milton Twp
- VTD Ripley Twp
- VTD Vernon Twp
- VTD Wasioja Twp
- VTD West Concord
- VTD Westfield Twp

County Goodhue

- VTD Cannon Falls P-1
- VTD Cannon Falls P-2
- VTD Cannon Falls Twp
- VTD Cherry Grove Twp
- VTD Dennison
- VTD Holden Twp
- VTD Kenyon
- VTD Kenyon Twp
- VTD Leon Twp
- VTD Minneola Twp
- VTD Pine Island
- VTD Pine Island Twp

Block 080800:

1004	1023	1024	1025	1026	1027	1033	1034	1060	1061	1062	1068
1111	1112	1115	2000	2004	3003	3031	3042	3045	3046		

Block 080900:

3068	3069	3070	4040
------	------	------	------

- VTD Roscoe Twp
- VTD Stanton Twp
- VTD Wanamingo
- VTD Wanamingo Twp
- VTD Warsaw Twp
- VTD Zumbrota P-1
- VTD Zumbrota P-2
- VTD Zumbrota Twp

Block 080900:

4035	4039
------	------

County Mower

- VTD Adams
- VTD Adams Twp
- VTD Austin Twp
- VTD Austin W-1 P-1
- VTD Austin W-1 P-2
- VTD Austin W-1 P-3
- VTD Austin W-2 P-1
- VTD Austin W-2 P-2
- VTD Austin W-3 P-1
- VTD Austin W-3 P-2

District 26

County Mower

- VTD Brownsdale
- VTD Clayton Twp
- VTD Dexter
- VTD Dexter Twp
- VTD Elkton
- VTD Grand Meadow
- VTD Grand Meadow Twp
- VTD Lansing Twp
- VTD Lodi Twp
- VTD Mapleview
- VTD Marshall Twp
- VTD Nevada Twp
- VTD Pleasant Valley Twp
- VTD Red Rock Twp
- VTD Rose Creek
- VTD Sargeant
- VTD Sargeant Twp
- VTD Taopi
- VTD Udolpho Twp
- VTD Waltham
- VTD Waltham Twp
- VTD Windom Twp

County Steele

- VTD Aurora Twp
- VTD Berlin Twp
- VTD Blooming Prairie
- VTD Blooming Prairie Twp
- VTD Ellendale
- VTD Havana Twp
- VTD Lemond Twp
- VTD Merton Twp
- VTD Owatonna Twp
- Block 960100:
 - 3042 3043 3056 3057 3058 3059 3060 3061 3062 3063 3064 3065
 - 3066 3067 3068 3069 3070 3072 3073 3074 3075 3076 3077 3078
 - 3079 3083 3084 3085 3086 3093 3109
- Block 960500:
 - 1012 1017
- VTD Somerset Twp
- VTD Summit Twp

District 27

County Dodge

- VTD Byron P-2

County Olmsted

- VTD Byron
- VTD Cascade Twp P-1

District 27

County Olmsted

VTD Cascade Twp P-2A

Block 001203:

2045

Block 001301:

1003 1026 1027 1030

Block 001302:

1007 3007 3008 3009 3010 3011 3015 3016 3017 3018

Block 001403:

1036 1038 1040 1041 3020

Block 001404:

1002 1004 1005 1006 1007 1008 1026 4006

Block 001703:

3011 3016

VTD Cascade Twp P-3A

VTD Cascade Twp P-4

VTD Chatfield

VTD Dover

VTD Dover Twp

VTD Elmira Twp

VTD Eyota

VTD Eyota Twp

VTD Farmington Twp

VTD Haverhill Twp

VTD High Forest Twp

VTD Kalmar Twp

VTD Marion Twp P-1

VTD Marion Twp P-2

VTD New Haven Twp

VTD Orion Twp

VTD Oronoco

VTD Oronoco Twp

VTD Pine Island

VTD Pleasant Grove Twp

VTD Quincy Twp

VTD Rochester Twp P-4

VTD Rochester W-1 P-10

Block 000902:

2024 2033

Block 000903:

1022 1025 1026 1034 1035 1036 1037 1038 1039 1040 1041 1042
1046 1047 1048 1049 1050 1051 1055 1060

Block 001000:

3011 3012 3013 3016 3017

Block 002200:

4001 4002 4013 4020 4042 4043 4058 4059 4065 4069 4070

VTD Rochester W-3 P-1

District 27

County Olmsted

- VTD Rochester W-3 P-2
- VTD Rochester W-3 P-3
- VTD Rochester W-3 P-5
- VTD Rochester W-3 P-6
- VTD Rochester W-3 P-7
- VTD Rochester W-4 P-4

Block 002300:

3032 3033 4000 4001 4002 4003 4004 4005 4016 4017 4018 4022

- VTD Rochester W-4 P-8

Block 000901:

2003 2004 2006 2007 2010 2011 2014 2015 2024 2025 3001 3002
3004 3005 3006

Block 002300:

3035 3040

- VTD Rochester W-5 P-3

Block 001601:

2000 2001 2002 2003 2004 2005 3000 3001 3002 3003 3004 3005
3006 3007 3008 3009 3010 3011 3012 3013 3026 3027 3028 3029
3030 3031

- VTD Rochester W-5 P-4

Block 002300:

1002 1003 1004 1005 1006 1007 1008 2000 2001 2002 2003 2004
2005 2006 2007 2008 2009 2010 2011 2012 2013 2014 2015 3006
3018 3019 4023 4024 4025 4026 4027 4031 4032 4033

- VTD Rochester W-5 P-5

- VTD Rochester W-5 P-7

- VTD Rochester W-5 P-8

- VTD Rochester W-6 P-4

- VTD Rochester W-6 P-7

Block 001603:

1005 1012 1020

Block 001702:

1000 1001 1002 1003 1004 1005 1006 1007 1010 1011 1012 4000

- VTD Rock Dell Twp

- VTD Stewartville

- VTD Viola Twp

County Winona

- VTD Altura
- VTD Elba
- VTD Elba Twp
- VTD Minneiska
- VTD Mount Vernon Twp
- VTD Norton Twp
- VTD Saint Charles
- VTD Saint Charles Twp
- VTD Saratoga Twp

District 27

County Winona

VTD Whitewater Twp

District 28

County Olmsted

VTD Cascade Twp P-2A

Block 001301:

1010

VTD Rochester Twp P-1

VTD Rochester Twp P-2

VTD Rochester Twp P-3

VTD Rochester W-1 P-1

VTD Rochester W-1 P-10

Block 000903:

1044 1045 1053 1054 1061 1062 1063 1064 1073

VTD Rochester W-1 P-11

VTD Rochester W-1 P-12

VTD Rochester W-1 P-2

VTD Rochester W-1 P-3

VTD Rochester W-1 P-4

VTD Rochester W-1 P-5

VTD Rochester W-1 P-6

VTD Rochester W-1 P-7

VTD Rochester W-1 P-8

VTD Rochester W-1 P-9

VTD Rochester W-2 P-1

VTD Rochester W-2 P-2

VTD Rochester W-2 P-3

VTD Rochester W-2 P-4

VTD Rochester W-2 P-5

VTD Rochester W-2 P-6

VTD Rochester W-2 P-7

VTD Rochester W-2 P-8

VTD Rochester W-3 P-4

VTD Rochester W-4 P-1

VTD Rochester W-4 P-2

VTD Rochester W-4 P-3

VTD Rochester W-4 P-4

Block 000200:

1000 1010 1016 1017 1018 1019 1020 1022 2000 2001 2002 2003

2004 2005 2006 2007 2008 2009 2010 2011 2012 2013 2014 2015

2016

Block 002300:

3034 4020 4029 4030 4034 4035

VTD Rochester W-4 P-5

VTD Rochester W-4 P-6

VTD Rochester W-4 P-7

VTD Rochester W-4 P-8

District 28

County Olmsted

VTD Rochester W-4 P-8

Block 000901:

2008 2009

VTD Rochester W-4 P-9

VTD Rochester W-5 P-1

VTD Rochester W-5 P-2

VTD Rochester W-5 P-3

Block 001601:

2006 2007 2008 2009 3014 3015 3016 3017 3018 3024 3025 3032
3033 3034

VTD Rochester W-5 P-4

Block 002300:

4012 4013 4014 4015 4028

VTD Rochester W-5 P-6

VTD Rochester W-6 P-1

VTD Rochester W-6 P-2

VTD Rochester W-6 P-3

VTD Rochester W-6 P-5

VTD Rochester W-6 P-6

VTD Rochester W-6 P-7

Block 001702:

1013 2000 2001 2002 2003 3000 3001 3002 3003 3004 3009 3010
3011

VTD Rochester W-6 P-8

VTD Salem Twp

District 29

County Fillmore

County Houston

County Mower

VTD Bennington Twp

VTD Frankford Twp

VTD Le Roy

VTD Le Roy Twp

VTD Racine

VTD Racine Twp

County Winona

VTD Dakota

VTD Dresbach Twp

VTD Fremont Twp

VTD Goodview P-1

VTD Goodview P-2A

VTD Goodview P-2B

VTD Hart Twp

VTD Hillsdale Twp

VTD Homer Twp

VTD La Crescent

District 29

County Winona

- VTD Lewiston
- VTD Minnesota City
- VTD New Hartford Twp
- VTD Pleasant Hill Twp
- VTD Richmond Twp
- VTD Rollingstone
- VTD Rollingstone Twp
- VTD Stockton
- VTD Utica
- VTD Utica Twp
- VTD Warren Twp
- VTD Wilson Twp
- VTD Winona W-1 P-1
- VTD Winona W-1 P-2
- VTD Winona W-1 P-3
- VTD Winona W-1 P-4
- VTD Winona W-2 P-1
- VTD Winona W-2 P-2
- VTD Winona W-2 P-3
- VTD Winona W-2 P-4
- VTD Winona W-3 P-1
- VTD Winona W-3 P-2
- VTD Winona W-3 P-3
- VTD Winona W-3 P-4
- VTD Winona W-4 P-1
- VTD Winona W-4 P-2
- VTD Winona W-4 P-3
- VTD Winona W-4 P-4
- VTD Wiscoy Twp

District 30

County Wright

- VTD Albertville P-1
- VTD Albertville P-2
- VTD Buffalo P-1
- VTD Buffalo P-2
- VTD Buffalo P-3
- VTD Buffalo P-4
- VTD Buffalo Twp
- VTD Chatham Twp
 - Block 100706:

2039	2040	3004	3005	3009	3010	3011	3020	3021	3030	4045	4046
4048	4049	4050	4051	4052	4056						
- VTD Dayton
- VTD Hanover P-2
- VTD Hanover P-3
- VTD Monticello P-1

District 30

County Wright

VTD Monticello P-2

VTD Monticello Twp

VTD Otsego P-1A

VTD Otsego P-2A

Block 100101:

1000	1001	1002	1003	1004	1005	1006	1007	1008	2003	2007	2008
2009	2011	2012	2013	2017	2018	2019	2020	4022	4023	4024	4025
4026	4027	4028	4029	4030	4031	4032	4033	4035	4036	5000	5001
5002	5003	5004	5005	5006	5007	5008	5009	5010	5011	5012	5013
5014	5015	5016	5017	5018	5023	5024	5025	5026			

Block 100102:

1000	1001	1010
------	------	------

VTD Rockford Twp

Block 100701:

4018

Block 100900:

1005	3000	3001	3002	3003	3004	3005	3006	3007	3008	3009	3023
3027	3028	3029	3030	3035	3036	3041	4000	4001	4002	4006	4007
4008	4009	4010	4011	4012	4013	4014	4015	4016	4017	4018	4019
4020	4021	4022	4023	4024	4025	4026	4027	4028	4029	4030	4031
4032	4033	4034	4035	4036	4037	4038	4039	4040	4041	4042	4044
4045	4046	4047	4048	4049	4050	4051	4052	4053	4054	4055	4056
4057	4058	4059	4060	5000	5001	5006	5007	5008	5009	5010	5011
5012	5013	5014	5015	5016	5017	5018	5019	5020	5021	5022	5023
5024	5025	5026	5027	5028	5031	5032	5033	5034	5035	5036	5037
5038	5039	5040	5041	5042	5043	5044	5045	5046	5047	5048	5049
5050	5051	5052	5053	5054	5055	5056	5057	5058	5059	5060	5062
5063	5064	5065	5066	5067	5068	5069	5070	5071	5072		

VTD Saint Michael P-1A

VTD Saint Michael P-1B

District 31

County Hennepin

VTD Champlin W-1 P-1

VTD Champlin W-2 P-1

VTD Champlin W-3 P-1

VTD Champlin W-4 P-1

VTD Corcoran P-1

VTD Corcoran P-2

VTD Corcoran P-3

VTD Dayton P-1

VTD Dayton P-2

VTD Dayton P-3

VTD Greenfield P-1

VTD Hanover P-1

VTD Independence P-1

VTD Loretto P-1

District 31

County Hennepin

VTD Maple Plain P-1

VTD Medina P-1A

VTD Medina P-1B

VTD Minnetrista P-1A

VTD Minnetrista P-2A

VTD Minnetrista P-3A

VTD Minnetrista P-4A

VTD Mound P-1

VTD Mound P-2

Block 027601:

3019	3020	3021	3022	3023	3034	3036	3037	3038	3039	3041	3042
3043	3044	3045									

Block 027602:

4000	4001	4002	4003								
------	------	------	------	--	--	--	--	--	--	--	--

VTD Mound P-3

VTD Mound P-4

VTD Rogers P-1

VTD Rogers P-2

VTD Saint Bonifacius P-1

District 32

County Anoka

VTD Andover P-1

VTD Andover P-10

VTD Andover P-2

Block 050219:

1000	1001	1002	1003	1004	1005	1006	1007	1008	1009	1010	1011
1012	1013	1014	1015	1016	1019	1020	1021	1022	1023	1024	1025
1026	1027	1028	1029	1030	1031	1032	1033	1034	1035	1036	1037
1038	1039	1040	1041	1042	2000	2001	2002	2003	2004	2005	2006
2007	2008	2009	2010	2011	2012	2013	2014	2015	2017		

VTD Andover P-4

VTD Andover P-5

VTD Andover P-6

VTD Andover P-7

VTD Andover P-8

VTD Andover P-9

VTD Ramsey W-1 P-1

VTD Ramsey W-1 P-2

VTD Ramsey W-2 P-1

VTD Ramsey W-2 P-2

VTD Ramsey W-3 P-1

VTD Ramsey W-3 P-2

VTD Ramsey W-4 P-1

VTD Ramsey W-4 P-2

County Sherburne

VTD Elk River W-1 P-1A

District 32

County Sherburne

- VTD Elk River W-1 P-1B
- VTD Elk River W-2 P-2A
- VTD Elk River W-2 P-2B
- VTD Elk River W-3 P-3A
- VTD Elk River W-3 P-3B
- VTD Elk River W-4 P-4A
- VTD Elk River W-4 P-4B

County Wright

VTD Otsego P-2A

Block 100101:

2000	2001	2002	2004	2005	2006	2010	2014	2015	2016	2021	2022
2023	2024	4019	4020	4021	4034						

Block 100102:

2000	2001	2002	2003	2004	2005	2006	2007	2008	2009	2010	2011
2012	2013	2014	2015	2016	2017	2018	2019	2020	2021	2022	

VTD Otsego P-3

District 33

County Anoka

VTD Andover P-2

Block 050219:

2016	2018	2019	2020	2021	2022	2023	2024	2025
------	------	------	------	------	------	------	------	------

VTD Andover P-3

VTD Anoka P-1

VTD Anoka P-2

VTD Anoka P-3

VTD Anoka P-4

VTD Anoka P-5

VTD Anoka P-6

VTD Anoka P-7

VTD Anoka P-8

VTD Coon Rapids W-1 P-1

VTD Coon Rapids W-1 P-2

VTD Coon Rapids W-1 P-3

VTD Coon Rapids W-1 P-4

VTD Coon Rapids W-2 P-1

VTD Coon Rapids W-2 P-2

VTD Coon Rapids W-2 P-3

VTD Coon Rapids W-2 P-4

VTD Coon Rapids W-2 P-5

VTD Coon Rapids W-3 P-1

VTD Coon Rapids W-3 P-2

VTD Coon Rapids W-3 P-3

VTD Coon Rapids W-3 P-4

VTD Coon Rapids W-4 P-1

VTD Coon Rapids W-4 P-2

VTD Coon Rapids W-4 P-3

District 33

County Anoka

- VTD Coon Rapids W-4 P-4
- VTD Coon Rapids W-5 P-1
- VTD Coon Rapids W-5 P-2
- VTD Coon Rapids W-5 P-3
- VTD Coon Rapids W-5 P-4
- VTD Coon Rapids W-5 P-5

District 34

County Anoka

- VTD Blaine W-1 P-1
- VTD Blaine W-1 P-2
- VTD Blaine W-1 P-3
- VTD Blaine W-1 P-4
- VTD Blaine W-1 P-5
- VTD Blaine W-1 P-6
- VTD Blaine W-1 P-7
- VTD Blaine W-1 P-8
- VTD Blaine W-2 P-1
- VTD Blaine W-2 P-2A
- VTD Blaine W-2 P-2B
- VTD Blaine W-2 P-3
- VTD Blaine W-2 P-4A
- VTD Blaine W-2 P-4B
- VTD Blaine W-2 P-5
- VTD Blaine W-2 P-6
- VTD Blaine W-3 P-1
- VTD Blaine W-3 P-2
- VTD Blaine W-3 P-3
- VTD Blaine W-3 P-4
- VTD Blaine W-3 P-5
- VTD Blaine W-3 P-6
- VTD Blaine W-3 P-7
- VTD Blaine W-3 P-8
- VTD Circle Pines P-1
- VTD Circle Pines P-2
- VTD Lexington P-1
- VTD Lino Lakes P-1
- Block 050233:

1005	1006	1007	1014	2000	2001	2002	2003	2004
------	------	------	------	------	------	------	------	------
- VTD Lino Lakes P-2
- VTD Lino Lakes P-3

District 35

County Anoka

- VTD Fridley W-2 P-1
- Block 051103:

2000	2001	2002	2003	2011	2012	2013	2014	2015	2016	2017	2018
2019	2020	2021	2022	3000	3001						

District 35

County Anoka

VTD Fridley W-2 P-2

Block 051103:

1000 1011 1012 1015 3008 3009

VTD Fridley W-2 P-3

Block 051103:

1010 1013 1014 1016

Block 051203:

4000 4001 4002 4010 4011 4012 4013 4014 4015 4019 4021 4022
4023 4024

VTD Fridley W-2 P-4

Block 051203:

2000 2001 2002 2003 2004 2005 2006 2007 2008 2009 2010 2011
3000 3006 3007 3008 3009 3016 3017 3018

County Ramsey

VTD Arden Hills P-3

Block 040801:

1000 1001 1002 1003 1004 1005 1006 1007 1008 1009 1010 1011
1012 1013 1014 1015 1016 1017 1018 1019 1020 1021 1022 1023
1024 1025 1026 1027 1028 1029 1030 1031 1032 1033 1034 1035
1036 1037 1039 1040 1041 1042 1043 1044 1045 1046 1047 2000
2001 2002 2003 2004 2005 3000 3001 3002 3003 3004 3005 3006
3007 3008 3009 3010 3011 3012 3013 3014 3015 3016 3017

VTD Gem Lake P-1

VTD Mounds View P-3

VTD Mounds View P-4

Block 040902:

1000 1001 1002 1003 1004 1005 1006 1007 1010 1011 1012 1013
1014 1025 1026 1027 1028 1029 1030 1031 1032 1033 1034 2005
2006 3000 3001 3002 3003 3004 3005 3006 3007 3008 3009 3010
3011 3012 3013 3014 3015 3016 3017 3018 3019

VTD New Brighton P-1

VTD New Brighton P-2

VTD New Brighton P-3

VTD New Brighton P-4

VTD New Brighton P-5

VTD New Brighton P-6

VTD New Brighton P-7

VTD New Brighton P-8

VTD North Oaks P-1

VTD North Oaks P-2

VTD Saint Anthony P-1

VTD Shoreview P-2

Block 040704:

5000 5001 5002 5003 5004 5005 5006 5007 5008

Block 040709:

2001 2003 2005 2006 2007 2008 3013 3014 3015 3016 3017

District 35

County Ramsey

VTD Shoreview P-3

VTD Shoreview P-4

VTD Shoreview P-5

VTD Shoreview P-6

VTD Vadnais Heights P-1

VTD Vadnais Heights P-2

VTD Vadnais Heights P-3

VTD Vadnais Heights P-4

Block 040503:

1028

Block 040605:

1016 1017 1018 1019 1020 1024 2031 2032 2033 2034

Block 040606:

1003 1004 1005 1006 1007 1008 1009 1010 1011 1012 1013 1014

1015 1016 1017 1018 1019 1020 1021 2000 2001 2002 2005 2006

2007 2008 2009 2010 3000 3001 3002 3003 3004 3005 3006 3007

3008 3009 3010 3011 3012 3013 3014 3015 3016 3017 3018

VTD White Bear Twp P-1

Block 040101:

2002 2003 2004 2005 2006 2018 2019 2020 2021 2022

Block 040102:

3012 3013 3014 3015 3016 3024

Block 040504:

1000 1001 4003 4004 4012 4013

Block 040601:

2019 2020 2021 2022 2023 2024 2025 2026 2027 2028 2029 2030

2032 4014 5010 5013

VTD White Bear Twp P-4

District 36

County Ramsey

VTD Vadnais Heights P-4

Block 040606:

1000

VTD White Bear Lake W-1 P-1

VTD White Bear Lake W-2 P-1

VTD White Bear Lake W-3 P-1

VTD White Bear Lake W-3 P-2

VTD White Bear Lake W-4 P-1

VTD White Bear Lake W-5 P-1

VTD White Bear Twp P-1

Block 040101:

1000 1001 1002 1003 1004 1005 1006 2000 2001 2007 2008 2009

2010 2011 2012 2013 2014 2015 2016 2017

Block 040102:

2003 2004 2005 2006 2009 3008 3009 3010 3011 3017 3018 3019

3025

District 36

County Ramsey

VTD White Bear Twp P-2

VTD White Bear Twp P-3

County Washington

VTD Bayport

VTD Baytown Twp

VTD Birchwood Village

VTD Grant

Block 070403:

2000	2001	2002	2003	2004	2005	2006	2007	2008	2009	2010	2011
2012	2013	2014	2015	2016	2017	2018	2019	3000	3001	3002	3003
3004	3005	3006	3007	3008	3009	3010	3011	3012	3013	3014	

VTD Lake Elmo P-1

Block 070406:

1000	1001	1002	1003	1004	1005	1006	1007	1008	1009	1010	1011
1012	1013	1014	1015	1016	1017	1018	1019	1020	1021	1022	1023
1024	1025	1026	1027	2000	2001	2002	2003	2004	2005	2006	2007
2008	2009	2010	2011	2012	2013	2014	2015	2016	2017	2018	2019
3000	3001	3002	3003	3004	3005	3006	3007	3008	3009	3010	3011
3012	3013	3014	3015	3016	3017	4000	4001	4002	4003	4004	4005
4006	4007	4008	4009	4010	4040						

VTD Lake Elmo P-2

VTD Mahtomedi P-1

VTD Mahtomedi P-2

VTD Oak Park Heights

VTD Pine Springs

VTD Stillwater W-1 P-1

VTD Stillwater W-1 P-2

VTD Stillwater W-2 P-3

VTD Stillwater W-2 P-4

VTD Stillwater W-3 P-5

VTD Stillwater W-4 P-7

VTD Stillwater W-4 P-8

VTD White Bear Lake W-4 P-2

VTD Willernie

District 37

County Washington

VTD Afton W-1 P-1

VTD Afton W-2 P-1

VTD Afton W-3 P-1

VTD Afton W-4 P-1

VTD Lake Saint Croix Beach

VTD Lakeland

VTD Lakeland Shores

VTD Saint Mary's Point

VTD West Lakeland Twp

VTD Woodbury P-1

District 37

County Washington

- VTD Woodbury P-10
- VTD Woodbury P-11
- VTD Woodbury P-12
- VTD Woodbury P-13A
- VTD Woodbury P-14
- VTD Woodbury P-15
- VTD Woodbury P-16
- VTD Woodbury P-2
- VTD Woodbury P-3
- VTD Woodbury P-4
- VTD Woodbury P-5
- VTD Woodbury P-6
- VTD Woodbury P-7
- VTD Woodbury P-8
- VTD Woodbury P-9A

District 38

County Dakota

- VTD Eagan P-17
 - Block 060752:

3000	3001	3002	3003	3004	3005	3006	3007	3008	3009	3010	3011
------	------	------	------	------	------	------	------	------	------	------	------
- VTD Eagan P-3
 - Block 060717:
 - 3000
 - Block 060728:

1000	1001	1002	1003	1004	1005	1015	1016
------	------	------	------	------	------	------	------
 - Block 060752:

2000	2001	2002	2003	2004	2005	2006
------	------	------	------	------	------	------
- VTD Eagan P-7
 - Block 060728:

1006	1007	1008	1009	1010	1011	1012	1013	1014
------	------	------	------	------	------	------	------	------
- VTD Eagan P-8
- VTD Inver Grove Heights P-1
- VTD Inver Grove Heights P-10
- VTD Inver Grove Heights P-2
- VTD Inver Grove Heights P-3
- VTD Inver Grove Heights P-4
- VTD Inver Grove Heights P-5
- VTD Inver Grove Heights P-6
- VTD Inver Grove Heights P-7
 - Block 060502:
 - 4022
 - Block 060503:

1000	1001	1002	1003	1004	1005	1006	1007	1008	1009	1010	1011
1012	1013	1014	1015	1016	1017	1018	1019	2000	2001	2002	2017
2018	2019	2020	2023	2024	2025	2026	2027	2030	3000		
- VTD Inver Grove Heights P-8

District 38

County Dakota

VTD Inver Grove Heights P-9

VTD Sunfish Lake

County Washington

VTD Cottage Grove P-1

VTD Cottage Grove P-2

VTD Cottage Grove P-3

Block 071207:

1000	1001	1002	1003	1004	1005	1006	1007	1008	1009	1010	1011
1012	1013	1014	1015	1016	2014	2023	2024	2025	2030	2031	2032
2033	3000	3001	3002	3003	3004	3005	3006	3007	3008	3009	3010
3011	3012	3013	3014	3015							

VTD Cottage Grove P-4

VTD Cottage Grove P-5

VTD Cottage Grove P-6

VTD Cottage Grove P-7

VTD Grey Cloud Island Twp

VTD Saint Paul Park P-1

VTD Saint Paul Park P-2

VTD Saint Paul Park P-3

VTD Saint Paul Park P-4

District 39

County Dakota

VTD Apple Valley P-1

VTD Apple Valley P-11

VTD Apple Valley P-12

VTD Apple Valley P-13

VTD Apple Valley P-14

VTD Apple Valley P-15

VTD Apple Valley P-2

VTD Apple Valley P-3

VTD Apple Valley P-4

VTD Apple Valley P-5A

VTD Apple Valley P-5B

Block 060714:

1012	1013
------	------

Block 060806:

1000	1001	1002	1003	1004	1005	1006	1007	1008	1012	1013	1016
1017	2000	2001	2002	2003	2004	2005	2006	2007	2008	2009	2010
4000	4001	4002	4003	4005	4006						

VTD Apple Valley P-6

VTD Apple Valley P-8

VTD Burnsville P-12

Block 060742:

2000	2001	2002	2003	2004	2005	2006	2007	2009	2010
------	------	------	------	------	------	------	------	------	------

VTD Burnsville P-13

Block 060753:

District 39

County Dakota

VTD Burnsville P-13

Block 060753:

1000 1001 1002 1003 1004 1005 1006 1007 1008 1009

Block 060754:

1000 1001 1002 1003 1004 1005 2003 2004 2005 4000 4001 4002
4003

VTD Burnsville P-14

Block 060754:

2000 2001 2002 3003 3004 3005 3006 3008 3009 3012 3013 3014
3015

VTD Burnsville P-15

VTD Burnsville P-16

Block 060746:

2000 2001 2011 2012 2013 2014 2015 2016 2017 2018 2019 2020
2021 2022 2023 2024

VTD Lakeville P-11

Block 060816:

2000 2001 2002 2004 2005 2006 2007 2008 2009 2010 2011 2012
2013 2014 2015

VTD Lakeville P-12

Block 060819:

1001 1002 1003 1004 1005 1006 1007 1008 1009 1010 1011 1018

VTD Lakeville P-7

Block 060814:

1000 1001 1002 1003 1004 1005 1006 1007 1008 1009 1015 1016
1018 1019 1020 1021 1022

Block 060816:

2003

VTD Lakeville P-8

Block 060814:

1023 1024 1025

VTD Rosemount P-1

VTD Rosemount P-2

VTD Rosemount P-3

VTD Rosemount P-4

VTD Rosemount P-5

VTD Rosemount P-6

VTD Rosemount P-7

District 40

County Dakota

VTD Apple Valley P-10

VTD Apple Valley P-5B

Block 060824:

1001 1002 1003 1004 1005 1006 1007 1008 1009 1010 1014 1015

VTD Apple Valley P-7

VTD Apple Valley P-9

District 40

County Dakota

VTD Eagan P-1

VTD Eagan P-10

VTD Eagan P-11

VTD Eagan P-12

VTD Eagan P-13

VTD Eagan P-14

VTD Eagan P-15

VTD Eagan P-16

VTD Eagan P-17

Block 060732:

1000	1001	1002	1003	1004	1005	1006	1007	1008	1009	1010	1011
1012	1013										

VTD Eagan P-2

VTD Eagan P-3

Block 060717:

1000	1001	1002	1003	1004	1005	1006	1007	2000	2001	2002	2003
2004	2005	2006	2007	2008	2009	2010	4020	4025	4026	4028	4029
4030	4031	4032	4033	4034	4035	4036	4037	4038	4039	4040	4041
4042	4043	6004	6013	6014	6015	6016	6017	6018	6019	6020	6021
6022	6023	6024	6025								

VTD Eagan P-4

VTD Eagan P-5A

VTD Eagan P-5B

VTD Eagan P-6A

VTD Eagan P-6B

VTD Eagan P-7

Block 060728:

2000	2001	2002	2003	2004	2005	2006	3000	3001	3002	3003	3004
3005	3006	3007	3008								

VTD Eagan P-9A

VTD Eagan P-9B

VTD Lilydale

VTD Mendota

VTD Mendota Heights P-1

VTD Mendota Heights P-2

VTD Mendota Heights P-3

VTD Mendota Heights P-4

VTD Mendota Heights P-5

District 41

County Ramsey

VTD Little Canada P-1

VTD Little Canada P-2

VTD Little Canada P-3

VTD Maplewood P-1

VTD Maplewood P-10

VTD Maplewood P-2

District 41

County Ramsey

- VTD Maplewood P-3
- VTD Maplewood P-4
- VTD Maplewood P-5
- VTD Maplewood P-6
- VTD Maplewood P-7
- VTD Maplewood P-8
- VTD Maplewood P-9
- VTD North Saint Paul P-1
- VTD North Saint Paul P-2
- VTD North Saint Paul P-3
- VTD North Saint Paul P-4

County Washington

VTD Lake Elmo P-1

Block 070406:

4011	4012	4013	4014	4015	4016	4017	4018	4019	4020	4021	4022
4023	4024	4025	4026	4027	4028	4029	4030	4031	4032	4033	4034
4035	4036	4037	4038	4039	4041	4042	4043				

- VTD Landfall
- VTD Oakdale P-1
- VTD Oakdale P-2
- VTD Oakdale P-3
- VTD Oakdale P-4
- VTD Oakdale P-5
- VTD Oakdale P-6
- VTD Oakdale P-7
- VTD Oakdale P-8

District 42

County Dakota

VTD Castle Rock Twp

Block 060904:

1003	1005	1006
------	------	------

Block 060905:

3010	3011	3012	3013	3014	3015	3016	3024	3026
------	------	------	------	------	------	------	------	------

Block 061501:

3000	3001	3002	3003	3004	3005	3006	3007	3008	3009	3010	3011
3012	3013	3014	3015	3016	3017	3018	3019	3020	3021	3022	3023
3024	3025	3026	3027	3028	3029	3030	3031	3034	3035	3036	3037
3038	3039	3040	3041	3042	3043						

- VTD Douglas Twp
- VTD Hampton
- VTD Hampton Twp
- VTD Hastings W-1 P-2
- VTD Hastings W-1 P-3
- VTD Hastings W-2 P-1
- VTD Hastings W-2 P-2
- VTD Hastings W-3 P-1

District 42

County Dakota

- VTD Hastings W-3 P-2
- VTD Hastings W-4 P-1
- VTD Hastings W-4 P-2
- VTD Marshan Twp
- VTD Miesville
- VTD New Trier
- VTD Nininger Twp
- VTD Randolph
- VTD Randolph Twp
- VTD Ravenna Twp
- VTD Vermillion
- VTD Vermillion Twp

County Goodhue

- VTD Belle Creek Twp
- VTD Bellechester
- VTD Belvidere Twp
- VTD Featherstone Twp
- VTD Florence Twp
- VTD Goodhue
- VTD Goodhue Twp
- VTD Hay Creek Twp
- VTD Lake City
- VTD Pine Island Twp

Block 080800:

1000	1001	1002	1003	1014	1015	1016	1017	1018	1019	1020	1021
1022	1030	1031	1032	1063	1064	1065	1066	1067	1074	1092	1093
1094	1095	1096	1097	1098	1099	1108	1109	1110	3000	3001	3002
3029	3030										

Block 080900:

1093	1094
------	------

- VTD Red Wing W-1 P-1
- VTD Red Wing W-1 P-2
- VTD Red Wing W-2 P-1
- VTD Red Wing W-2 P-2
- VTD Red Wing W-3 P-1
- VTD Red Wing W-3 P-2
- VTD Red Wing W-4 P-1
- VTD Red Wing W-4 P-2
- VTD Vasa Twp
- VTD Wacouta Twp
- VTD Welch Twp
- VTD Zumbrotta Twp

Block 080900:

1000	1001	1002	1003	1004	1005	1006	1007	1061	1062	1063	1064
1065	1066	1067	1068	1069	1070	1071	1072	1073	1074	1075	1076
1077	1078	1079	1080	1081	1082	1083	1084	1085	1086	1087	1088

District 42

County Goodhue

VTD Zumbrota Twp

Block 080900:

1089 1090 1091 1092 1096 3004 4000 4001 4011

County Wabasha

County Washington

VTD Cottage Grove P-3

Block 071207:

2000 2001 2002 2005 2006 2007 2008 2009 2010 2011 2012 2013
 2015 2016 2017 2018 2019 2020 2021 2022 2026 2027 2028 2029

VTD Denmark Twp

VTD Hastings W-1 P-1

District 43

County Carver

VTD Benton Twp

VTD Camden Twp

VTD Cologne

VTD Dahlgren Twp P-1

Block 091100:

4044 4045 4046 4047 6000 6001 6002 6003 6004 6005 6006 6007
 6008 6009 6010 6011 6012 6013 6014 6015 6016 6017 6018 6019
 6020 6021 6022 6023 6024 6025 6026 6027 6028 6029 6030 6031
 6032 6033 6034 6035 6036 6037 6038 6039 6040 6041 6042 6043
 6044 6045 6046 6047 6048 6049 6050 6051 6052 6053 6054 6055
 6056 6057 6058

VTD Hamburg

VTD Hancock Twp

VTD Hollywood Twp

VTD Laketown Twp

VTD Mayer

VTD New Germany

VTD Norwood Young America

VTD San Francisco Twp

VTD Victoria P-1

VTD Victoria P-2

VTD Victoria P-3

VTD Waconia Twp

VTD Waconia W-1

VTD Waconia W-2

VTD Watertown

VTD Watertown Twp

VTD Young America Twp

County Hennepin

VTD Rockford P-1

County McLeod

VTD Bergen Twp

VTD Helen Twp

District 43

County McLeod

- VTD Lester Prairie
- VTD Plato
- VTD Rich Valley Twp
- VTD Winsted
- VTD Winsted Twp

County Scott

- VTD Belle Plaine
- VTD Belle Plaine Twp
- VTD Blakeley Twp
- VTD Jordan P-1
 - Block 080801:

2025	2026	2027	2028	2029	2030	2031	2032	4008	4009	4010	4011
------	------	------	------	------	------	------	------	------	------	------	------
 - Block 081302:

2026	2029
------	------
- VTD Saint Lawrence Twp

County Sibley

- VTD Arlington
- VTD Arlington Twp
- VTD Faxon Twp
- VTD Green Isle
- VTD Green Isle Twp
- VTD Jessenland Twp
- VTD Washington Lake Twp

County Wright

- VTD Delano
- VTD Franklin Twp
- VTD Rockford
- VTD Rockford Twp
 - Block 100900:

1003	1016	1028	3015	3016	3018	3032	3037
------	------	------	------	------	------	------	------

District 44

County Dakota

- VTD Eureka Twp
 - Block 061501:

1000	1001	1002	1003	1005	1006	1007	1008	1009	1010	1011	1012
1013	1015	1016	1017	1018	1019	1020	1021	1022	1023	1024	1025
1026	1027	1028	1029	1030	1031	1032	1033	1034	1035	1036	1037
1038	1039	1040	1041	1042	1043	1044	1045	1046	1047	1048	1049
1050	1051	1052	1053	1054	2009	2010					
- VTD Greenvale Twp
- VTD Lakeville P-4
 - Block 060835:

3018	3026	3027	3028	3029	3030	3031	3032	3033
------	------	------	------	------	------	------	------	------
- VTD Lakeville P-5
 - Block 060815:

District 44

County Dakota

VTD Lakeville P-5

Block 060815:

2007 2008 2009 2010 2012 2013 2014

Block 060834:

1003 1004 1005 1006 1010 2000 2001 2002 2003 2004 2005 2006
 2007 2008 2009 2010 2011 2012 2013 2014 2015 2016 2018

VTD Lakeville P-6

VTD Lakeville P-7

Block 060813:

1000 1001 1002 1003 1004 1005 1006 1007 1008 1009 1010 1011
 1012 1013 1014 1015 1016 1017 1018 1019 1020 1021 1022 1023
 1024 1025 1026

Block 060814:

4007 5006

VTD Sciota Twp

VTD Waterford Twp

County Le Sueur

VTD Heidelberg

VTD Lanesburgh Twp

VTD New Prague

County Rice

VTD Lonsdale

VTD Webster Twp P-1

VTD Webster Twp P-2

VTD Wheatland Twp

County Scott

VTD Cedar Lake Twp

VTD Credit River Twp

VTD Elko New Market

VTD Helena Twp

VTD Jordan P-1

Block 080801:

1021 1022 1023 1024 1025 1026 1027 1028 1029 1030 1034 1035
 1036 2000 2001 2002 2003 2004 2005 2006 2007 2008 2009 2010
 2011 2012 2013 2014 2015 2016 2017 2018 2019 2020 2021 2022
 2023 2024 4000 4002 4003 4004 4005 4006 4007 4012 4013 4014
 4015

Block 080802:

2064 2065

VTD Jordan P-2

VTD New Market Twp

VTD New Prague P-2

VTD Prior Lake P-1

VTD Prior Lake P-2

VTD Prior Lake P-3

VTD Prior Lake P-4

District 44

County Scott

VTD Prior Lake P-5

VTD Prior Lake P-6A

VTD Prior Lake P-6B

VTD Prior Lake P-7

Block 080903:

1000	1001	1002	1003	1004	1005	1006	1007	1008	1009	1010	1011
1012	1015	1016	1017	1022	2000	2001	2002	2003	2004	2010	2011
2014	2020	2021	2022	2023	4000	4001	4002	4003	4004	4005	4006
4007	4008	4009	4010	4011	4012	4013	4014	4021	4022	4023	4024
4025	4026	4027	4028	4029	4030	4031	4032	4036	4037	4038	4039
4040	4041	4042	5007	5008	5009	5010	5011	5012	5013	5014	5015
5016	5017										

Block 080905:

2000	2001	2011	2012	2013	2023	2024	2025	2026	2027	2028
------	------	------	------	------	------	------	------	------	------	------

VTD Sand Creek Twp

VTD Spring Lake Twp

District 45

County Dakota

VTD Castle Rock Twp

Block 060904:

1000

Block 060905:

3018	3019	3059
------	------	------

VTD Coates

VTD Empire Twp

VTD Eureka Twp

Block 061501:

2000	2001	2003	2005	2007	2011
------	------	------	------	------	------

VTD Farmington P-1

VTD Farmington P-2

VTD Farmington P-3

VTD Farmington P-4

VTD Farmington P-5

VTD Farmington P-6

VTD Lakeville P-1

VTD Lakeville P-10

VTD Lakeville P-11

Block 060816:

1000	1001	1002	1003	1004	1005	1006	1007	1008	1009	1010	1011
1012	1013	1014	1015	1016	1017	1018	1019	1020	1021	1022	1023

VTD Lakeville P-12

Block 060819:

1000	1012	1013	1014	1015	1016	1017	2000	2001	2002	2003	2004
2005	2006	2007	2008	2009	2010	2011	2012	2013	2014	2015	2016
2017	2018	2019	2020								

VTD Lakeville P-13

District 45

County Dakota

- VTD Lakeville P-14
- VTD Lakeville P-15
- VTD Lakeville P-16
- VTD Lakeville P-17
- VTD Lakeville P-18
- VTD Lakeville P-2
- VTD Lakeville P-3
- VTD Lakeville P-4

Block 060835:

1000	1001	1002	1003	1004	1005	1006	1007	1008	1009	1010	1011
1012	3000	3001	3002	3003	3004	3005	3006	3007	3008	3009	3010
3011	3012	3013	3014	3015	3016	3017	3019	3020	3021	3022	3023
3024	3025	3034	3035	3036							

- VTD Lakeville P-5

Block 060815:

2002	2003	2004	2005	2006	2011						
------	------	------	------	------	------	--	--	--	--	--	--

Block 060834:

2017

- VTD Lakeville P-7

Block 060814:

1010	1011	1012	1013	1014	1017						
------	------	------	------	------	------	--	--	--	--	--	--

- VTD Lakeville P-8

Block 060814:

3000	3001	3002	3003	3004	3005	3006	3007	3008	3009	4000	4001
4002	4003	4004	4005	4006	4008	4009	4010	4011	4012	4013	4014
4015	5001	5003	5004	5005							

Block 060815:

1007 2001

- VTD Lakeville P-9

District 46

County Dakota

- VTD Burnsville P-1
- VTD Burnsville P-10
- VTD Burnsville P-11
- VTD Burnsville P-12

Block 060742:

2008

Block 060745:

2000	2001	2002	3000	3001	3002	5000	5001	5002	5003	6000	6001
6002	6003	6004	6005	6009	6010	6011	6012	6013			

- VTD Burnsville P-13

Block 060711:

4001	4002	4003	4004	4005	4006	4007	4008	4009	4010	4011	4012
4013	4014										

Block 060753:

1010

District 46

County Dakota

VTD Burnsville P-14

Block 060711:

4000

Block 060713:

2000 2001 2002 2003 2004 2005 2006 2007 2008 2022

Block 060754:

3000 3001 3002 3007 3010 3011

VTD Burnsville P-16

Block 060745:

6006 6007 6008 6014 6015 6016 6017 6018 6019 6020

Block 060746:

1000 1001 1002 1003 1004 1005 2002 2003 2004 2005 2006 2007
2008 2009 2010

VTD Burnsville P-17

VTD Burnsville P-2

VTD Burnsville P-3

VTD Burnsville P-4

VTD Burnsville P-5

VTD Burnsville P-6

VTD Burnsville P-7

VTD Burnsville P-8

VTD Burnsville P-9

County Scott

VTD Savage P-1

VTD Savage P-2

VTD Savage P-3

VTD Savage P-4

VTD Savage P-5

VTD Savage P-6

VTD Savage P-7

VTD Savage P-8

VTD Savage P-9

District 47

County Ramsey

VTD Arden Hills P-1

VTD Arden Hills P-2

VTD Arden Hills P-3

Block 040801:

2006 2007 2008 2009 2010

VTD Falcon Heights P-1

VTD Falcon Heights P-2

VTD Lauderdale P-1

VTD Roseville P-1

VTD Roseville P-10

VTD Roseville P-2

VTD Roseville P-3

District 47

County Ramsey

VTD Roseville P-4

VTD Roseville P-5

VTD Roseville P-6

VTD Roseville P-7

VTD Roseville P-8

VTD Roseville P-9

VTD Saint Paul W-4 P-1

VTD Saint Paul W-4 P-10

Block 033300:

1000	1006	1007	1008	1009	1010	1011	1022	1023	1024	1025
------	------	------	------	------	------	------	------	------	------	------

Block 033400:

3014	3015	3016	3017	3018	3019	3020	3021	3022	3023	3024	3025
3026	3027	3028	3029	3030	3031	3032	3033	3034	3035	3036	

VTD Saint Paul W-4 P-11

VTD Saint Paul W-4 P-12

Block 030201:

2000	2001	2016	2017
------	------	------	------

Block 030202:

3000	3001	3002	3003
------	------	------	------

VTD Saint Paul W-4 P-2

VTD Saint Paul W-4 P-3

VTD Saint Paul W-4 P-4

VTD Saint Paul W-4 P-8

VTD Saint Paul W-4 P-9

VTD Saint Paul W-5 P-1

VTD Saint Paul W-5 P-2

Block 030201:

1014

Block 030300:

1019	1020	1021	1022	1023	1024	1025	1026	1027	1028	1029	1030
1031	4016	4017	4018	4019	4020	4021	4022	4023	4024	4025	4026
4027	4028	4029	4030	4031	4032	4033	4034	4035	4036	4037	

VTD Saint Paul W-5 P-3

Block 030300:

3000	3001
------	------

VTD Shoreview P-1

VTD Shoreview P-2

Block 040704:

1000	1001	1002	1003	1004	1005	1006	1007	1008	1009	1010	1011
2000	2001	2002	2003	2005	3007	3008	4000	4001	4002	4003	4004
4005	5009	5010	5011	5012	5013	5014	5015	5016	5017	5018	5019
5022	5023	5024	5025								

Block 040709:

1000	1001	1002	1003	1004	1005	1006
------	------	------	------	------	------	------

District 48

District 48

County Carver

- VTD Chanhassen P-1A
- VTD Chanhassen P-1B
- VTD Chanhassen P-2A
- VTD Chanhassen P-2B
- VTD Chanhassen P-3
- VTD Chanhassen P-4
- VTD Chanhassen P-5
- Block 090704:

1013	2000	2001	2002	2003	2004
------	------	------	------	------	------
- VTD Shorewood

County Hennepin

- VTD Chanhassen P-1
- VTD Eden Prairie P-1
- VTD Eden Prairie P-10
- VTD Eden Prairie P-11
- VTD Eden Prairie P-12
- VTD Eden Prairie P-13
- VTD Eden Prairie P-14
- VTD Eden Prairie P-15
- VTD Eden Prairie P-16
- VTD Eden Prairie P-17
- VTD Eden Prairie P-18
- VTD Eden Prairie P-19A
- VTD Eden Prairie P-19B
- VTD Eden Prairie P-2
- VTD Eden Prairie P-3
- VTD Eden Prairie P-4
- VTD Eden Prairie P-5
- VTD Eden Prairie P-6
- VTD Eden Prairie P-7
- VTD Eden Prairie P-8
- VTD Eden Prairie P-9

District 49

County Hennepin

- VTD Deephaven P-1
- VTD Deephaven P-2
- VTD Excelsior P-1
- VTD Greenwood P-1
- VTD Long Lake P-1
- VTD Minnetonka Beach P-1
- VTD Minnetonka W-1 P-A
- VTD Minnetonka W-1 P-B
- VTD Minnetonka W-1 P-C
- VTD Minnetonka W-1 P-D
- Block 026103:

1000	1001	1002	1003	1004	1005	1006	1007	1008	1009	1010	1011
------	------	------	------	------	------	------	------	------	------	------	------

District 49

County Hennepin

VTD Minnetonka W-1 P-D

Block 026103:

1012	1013	1014	1015	1016	1017	1018	1019	1020	1021	1022	1023
1024	1025	2002	2003	2004	2005	2006	2007	2008	2009	2010	2011
2012	2013	2014	2015	2016	2017	2018	2019	2020			

VTD Minnetonka W-1 P-E

VTD Minnetonka W-1 P-F

Block 026101:

3003	3004	3005	3006	3007	3008
------	------	------	------	------	------

VTD Minnetonka W-3 P-B

VTD Minnetonka W-3 P-C

VTD Minnetonka W-3 P-D

VTD Minnetonka W-3 P-E

VTD Minnetonka W-3 P-F

VTD Minnetonka W-4 P-A

VTD Minnetonka W-4 P-B

VTD Minnetonka W-4 P-C

VTD Minnetonka W-4 P-D

VTD Minnetonka W-4 P-E

VTD Minnetonka W-4 P-F

VTD Mound P-2

Block 027601:

1000	1001	1002	1003	1004	1005	1006	1007	1008	1009	1010	1011
1012	1013	1014	1015	1016	1017	1018	1019	3000	3001	3002	3003
3004	3005	3006	3007	3008	3009	3010	3011	3012	3013	3014	3015
3016	3017	3018	3024	3025	3026	3027	3028	3029	3030	3031	3032
3033	3035										

VTD Orono P-1

VTD Orono P-2

VTD Orono P-3A

VTD Orono P-4A

VTD Plymouth W-1 P-5

Block 026605:

2000	2001	2002	2003	2004	2005	2006	2007	2008	2013	2014
------	------	------	------	------	------	------	------	------	------	------

Block 026617:

2008	2009
------	------

VTD Plymouth W-1 P-6

VTD Plymouth W-2 P-10

VTD Plymouth W-2 P-7

VTD Plymouth W-2 P-8

VTD Plymouth W-2 P-9

Block 026611:

1008	2000	2001	2002	2003	2004	2005	2006	2007	2008
------	------	------	------	------	------	------	------	------	------

VTD Shorewood P-1

VTD Shorewood P-2

VTD Shorewood P-3

District 49

County Hennepin

- VTD Shorewood P-4
- VTD Spring Park P-1
- VTD Tonka Bay P-1
- VTD Wayzata P-1
- VTD Woodland P-1

District 50

County Carver

- VTD Carver
- VTD Chanhassen P-5

Block 090702:

1000	1001	1002	1003	1004	1005	1006	1007	1008	2000	2001	2002
2003	2004	2005	2006	2007	2008	2009	2010	2011	2012	2013	2014
2015	2016	2017	2018	2019	3000	3001	3002	3003	3004	3005	3006
3007	3008	3009	3010	3011	3012	3013	3014	3015	3016		

Block 090703:

1016	1017	1019	1020	1021	1022	1023					
------	------	------	------	------	------	------	--	--	--	--	--

Block 090704:

2005	2006	2007	2008	2009	2010	2011	2012				
------	------	------	------	------	------	------	------	--	--	--	--

- VTD Chaska W-1
- VTD Chaska W-2
- VTD Chaska W-3
- VTD Chaska W-4
- VTD Dahlgren Twp P-1

Block 091100:

4007	4008	4009	4010	4017	4018	4019	4020	4022	4024	4029	4030
4032	4035	4036	4037	4038	4039	4040	4041	4042	4043		

- VTD Dahlgren Twp P-2

County Scott

- VTD Jackson Twp
- VTD Louisville Twp
- VTD Prior Lake P-7

Block 080905:

2002	2003	2004	2005	2006	2007	2008	2009	2010	2014	2015	2016
2017	2018	2046									

- VTD Shakopee P-1
- VTD Shakopee P-10
- VTD Shakopee P-11
- VTD Shakopee P-12A
- VTD Shakopee P-12B
- VTD Shakopee P-13
- VTD Shakopee P-2
- VTD Shakopee P-3
- VTD Shakopee P-4
- VTD Shakopee P-5
- VTD Shakopee P-6
- VTD Shakopee P-7

District 50

County Scott

VTD Shakopee P-8

VTD Shakopee P-9

District 51

County Hennepin

VTD Edina P-1A

Block 023501:

2000	2001	2002	2003	2004	2005	2006	2007	2008	2009	2010	2011
2012	2013	2014	2015	2016	2017	2018	2019				

Block 023502:

3000	3001	3002	3003
------	------	------	------

VTD Hopkins P-1

VTD Hopkins P-2

VTD Hopkins P-3

VTD Hopkins P-4

VTD Hopkins P-5

VTD Hopkins P-6

VTD Minnetonka W-1 P-D

Block 026103:

2000	2001
------	------

VTD Minnetonka W-1 P-F

Block 026101:

1000	1001	1002	1003	1004	1005	1006	1007	1008	1009	1010	1011
1012	1013	1014	1015	1016	1017	1018	1019	1020	1021	1022	2000
3000	3001	3002	3012								

VTD Minnetonka W-2 P-A

VTD Minnetonka W-2 P-B

VTD Minnetonka W-2 P-C

VTD Minnetonka W-2 P-D

VTD Minnetonka W-2 P-E

VTD Minnetonka W-3 P-A

VTD Saint Louis Park W-1 P-1

Block 022802:

1000	1001	1002	1003	1004	1005	1006	1007	1008	1009	1010	1011
1012	1013	1014	1015	1016	1017	1018	1019	1020	1021		

VTD Saint Louis Park W-1 P-2

VTD Saint Louis Park W-1 P-3

VTD Saint Louis Park W-1 P-4

VTD Saint Louis Park W-2 P-5

VTD Saint Louis Park W-2 P-6

VTD Saint Louis Park W-2 P-7

VTD Saint Louis Park W-2 P-8

VTD Saint Louis Park W-3 P-10

VTD Saint Louis Park W-3 P-11

VTD Saint Louis Park W-3 P-12

VTD Saint Louis Park W-3 P-9

VTD Saint Louis Park W-4 P-13

District 51

County Hennepin

VTD Saint Louis Park W-4 P-14

VTD Saint Louis Park W-4 P-15

VTD Saint Louis Park W-4 P-16

Block 022000:

1000	1001	1002	1003	1004	1005	1006	1007	1008	1009	1010	1011
1012	1013	1014	1015	1016	1017	1018	1019	1020	1021		

Block 022101:

1000	1001	1002	1003	1004	1012
------	------	------	------	------	------

District 52

County Hennepin

VTD Bloomington W-1 P-10

Block 025801:

2003	2004	2005	2006	2007	2008	2009	2010	2011	2012	2013	2014
------	------	------	------	------	------	------	------	------	------	------	------

VTD Bloomington W-1 P-12

VTD Bloomington W-1 P-14

Block 025803:

1006	1007	1008	1009	1010	1011	1012	1013	1014	2000	2001	2002
2018	2019	3000									

VTD Bloomington W-1 P-15

VTD Bloomington W-1 P-30

Block 025702:

1001	1002	1003	1004	1005	1006	1007	1008	1009	1010	5000	5001
5002											

Block 025704:

1000	1005
------	------

VTD Bloomington W-2 P-13

VTD Bloomington W-2 P-16

VTD Bloomington W-2 P-21

VTD Bloomington W-2 P-23

VTD Bloomington W-2 P-24

VTD Bloomington W-2 P-25

VTD Bloomington W-2 P-26

VTD Bloomington W-2 P-27

VTD Bloomington W-3 P-17

VTD Bloomington W-3 P-18

VTD Bloomington W-3 P-19

VTD Bloomington W-3 P-22

VTD Bloomington W-3 P-28

VTD Edina P-10C

VTD Edina P-11

VTD Edina P-12

VTD Edina P-13

VTD Edina P-15C

VTD Edina P-16

VTD Edina P-17

VTD Edina P-18

District 52

County Hennepin

VTD Edina P-19C

VTD Edina P-1A

Block 023501:

3007 3008 3009

Block 023502:

3004 3005 3006 3007 3008 3009 3010 3011 4003 4004 4006 4008

VTD Edina P-1B

VTD Edina P-2

VTD Edina P-3

Block 023501:

1000 1001 1002 1003 1009

Block 023600:

1003 1004 1005 1006 1007 1008 1009 1010 1011 1012 2000 2001

2002 2003 2004 2005 2006 2007 2008 2009 2010 2011 2012 2013

2014 2015 2016 2017 2018 2019 2020 2021 2022 2023 2024 2025

2026 2027 2028 2029 2030 2031 2032 2033 2034 2035 2036 2037

2038 2039 2040 2041 2042

VTD Edina P-5

VTD Edina P-6

VTD Edina P-7

VTD Edina P-8

Block 023801:

4000 4001 4002 4003 5000 5001 5002 5003 5004 5005 5006 5007

5008 5009 5010 5011 5012 5013 5014 5015 5016 5017 5018 5019

5020 5021 5022 5023 5024

VTD Edina P-9

Block 023801:

3000 3001 3002 3003 3004 3005 3006 3007 3008 3009 3010 3011

3012 3013 3014 3015 3016 3017 3018 4004 4005 4006 4015 4016

4017 4018

District 53

County Hennepin

VTD Maple Grove P-11

VTD Maple Grove P-18

Block 026723:

1000 2004 2005 2006 2007 3000 3001 3002 3003 3004 3005 3006

3007 3008 3009 3010

VTD Maple Grove P-19

Block 026718:

1009

Block 026719:

3000 3001 3002 3003 3004 3005 3006 3007 4000 4004 4005 4009

VTD Maple Grove P-20

Block 026718:

1010 1013

Block 026719:

District 53

County Hennepin

VTD Maple Grove P-20

Block 026719:

1012	1018	2000	2001	2002	2003	2004	2005	2006	2007	2008	2009
2010	2011	2012	2021	2026	2030	4001	4002	4003	4006	4007	4008

VTD Maple Grove P-21

VTD Maple Grove P-22

Block 026720:

1000	1001	1002	1003	1004	1005	1008	1009	2002
------	------	------	------	------	------	------	------	------

VTD Maple Grove P-23

Block 026711:

1021	1022	1023
------	------	------

Block 026712:

1019

Block 026723:

2000	2001	2002	2003	2008	2009	2010	2011	2012
------	------	------	------	------	------	------	------	------

VTD Maple Grove P-7

Block 026720:

2004	2005	2006	2007	2008	2009	2010
------	------	------	------	------	------	------

VTD Medicine Lake P-1

VTD Plymouth W-1 P-1

VTD Plymouth W-1 P-2

VTD Plymouth W-1 P-3

VTD Plymouth W-1 P-4

VTD Plymouth W-1 P-5

Block 026616:

2011

Block 026617:

1000	1001	1002	1003	1004	1005	1006	1007	1008	1009	2000	2001
2002	2003	2004	2005	2006	2007						

VTD Plymouth W-2 P-11

VTD Plymouth W-2 P-12

VTD Plymouth W-2 P-9

Block 026514:

1000	1001	1002	1003	1004	1005	1006	1007	3008	3009	3010	3011
------	------	------	------	------	------	------	------	------	------	------	------

Block 026609:

3000	3001	3002	3003
------	------	------	------

Block 026611:

3000	3001	3002	3003	3004	3005	4000	4001	4002	4003	4004	4005
4006											

VTD Plymouth W-3 P-13

VTD Plymouth W-3 P-14

VTD Plymouth W-3 P-15

VTD Plymouth W-3 P-16

VTD Plymouth W-3 P-17

VTD Plymouth W-4 P-18

VTD Plymouth W-4 P-19

District 53

County Hennepin

- VTD Plymouth W-4 P-20
- VTD Plymouth W-4 P-21
- VTD Plymouth W-4 P-22
- VTD Plymouth W-4 P-23

District 54

County Hennepin

- VTD Crystal W-1 P-1
- VTD Crystal W-1 P-2
- VTD Crystal W-1 P-3
- VTD Crystal W-2 P-1
- VTD Crystal W-2 P-2
- VTD Crystal W-2 P-3
- VTD Crystal W-3 P-1
- VTD Crystal W-3 P-2
- VTD Crystal W-3 P-3
- VTD Crystal W-4 P-1
- VTD Crystal W-4 P-2
- VTD Golden Valley P-1
- VTD Golden Valley P-2
- VTD Golden Valley P-3
- VTD Golden Valley P-4
- VTD Golden Valley P-5
- VTD Golden Valley P-6
- VTD Golden Valley P-7
- VTD Golden Valley P-8
- VTD New Hope P-1
- VTD New Hope P-2
- VTD New Hope P-3
- VTD New Hope P-4
- VTD New Hope P-5
- VTD New Hope P-6
- VTD New Hope P-7
- VTD New Hope P-8
- VTD Robbinsdale W-1
- VTD Robbinsdale W-2
- VTD Robbinsdale W-3
- VTD Robbinsdale W-4
- VTD Saint Louis Park W-1 P-1

Block 022801:

1000	1001	1002	1003	1004	1005	1006	1007	1008	1009	1010	1011
1012	1013	1014	1015	1016	1017	2000	2001	2002	2003	2004	2005
2006	2007	2008	2009	2010	2011	2012	2013	2014	2015	2016	2017
2018	2019	2020	2021								

VTD Saint Louis Park W-4 P-16

Block 022000:

2000	2001	2002	2003	2004	2005	2006	2007
------	------	------	------	------	------	------	------

District 55

County Hennepin

VTD Brooklyn Park W-C P-5

Block 026823:

2000 2001 2002 3000 3001

VTD Brooklyn Park W-C P-6

Block 026812:

6000 6001 6002 6003

VTD Brooklyn Park W-C P-7

VTD Brooklyn Park W-C P-8

VTD Brooklyn Park W-E P-4-A

VTD Brooklyn Park W-E P-4-O

VTD Brooklyn Park W-E P-5

VTD Brooklyn Park W-E P-6-A

VTD Brooklyn Park W-E P-6-O

VTD Brooklyn Park W-W P-1-O

Block 026807:

1000 1001 1002 2000 2001 4000 4001 5000 5001 5002 5003 5004
 5005 5006 5007 6000 6001 6002 6003 6004 6005 6006 6007 6008
 7007 7008 7009 7010 7011 7012 7013 7014 7015 7016 7017 7018
 7019 7020 7021 7022 7023 7024 7025 7026 7027 7028 7029 7030
 7031 7032 7033 7034 7035 7036

VTD Brooklyn Park W-W P-1-R

Block 026807:

1003 1004 1005 1006 1007 1008 1009 1010 1011 2002 2003 2004
 2005 2006 2007 2008 2009 2010 2011 2012 2013 2014 2015 2016
 2017 2018 4002 4003 4004 4005 4006 4007 4008 4009 4010 5008
 5009 5010 5011 5012 5013 5014 5015 5016 5017 5018 5019 5020
 5021 5022

VTD Brooklyn Park W-W P-4

Block 026807:

3001 3002 3003 3004 3005 3006 3007 7000 7001 7002 7003 7004
 7005 7006

Block 026816:

5024 5025 5026 5027

VTD Brooklyn Park W-W P-6

Block 026807:

3000

Block 026812:

2000 2001 5000 5001 5002 5003 5005 5006 5007 7010 7011 7012
 7013 7014 7033 7034 7035 7036 7047 7049 7050 7051

VTD Maple Grove P-1

VTD Maple Grove P-10

VTD Maple Grove P-12

VTD Maple Grove P-13

VTD Maple Grove P-14

VTD Maple Grove P-15

VTD Maple Grove P-16

District 55

County Hennepin

VTD Maple Grove P-17

VTD Maple Grove P-18

Block 026721:

1010 2012 3000 3001 3003 3004 3005 3007 3008 3009

VTD Maple Grove P-19

Block 026718:

1000 1001 1002 1003 1011

VTD Maple Grove P-2

VTD Maple Grove P-20

Block 026718:

1004 1005 1006 1007 1008 1012

Block 026719:

1000 1001 1002 1003 1004 1005 1006 1007 1008 1009 1010 1011
1014 1015 1016

VTD Maple Grove P-22

Block 026720:

2000 2001 2003 2011 2012 3003 3004 3005 3006 3007 3008

VTD Maple Grove P-23

Block 026711:

1008 1009 1010 1011 1013 1014 1015 1016 1017 1018 1019 1020

Block 026712:

1000 1001 1002 1018

Block 026721:

2013

VTD Maple Grove P-24

VTD Maple Grove P-3

VTD Maple Grove P-4

VTD Maple Grove P-5

VTD Maple Grove P-6

VTD Maple Grove P-7

Block 026718:

2000 2001 2002 2003 2004 2005 2006 2007 2013 2017

Block 026720:

3009 3010 3011 3012 3013 3014

VTD Maple Grove P-8

VTD Maple Grove P-9

VTD Osseo P-1

District 56

County Hennepin

VTD Brooklyn Center P-1

Block 020201:

3011 3012 3016 3017

Block 020500:

3000 3001 3003 3004

Block 020600:

2012 2013 2014 2015 2016 2017 2018 2019 2021 2022 2023

District 56

County Hennepin

VTD Brooklyn Center P-2

VTD Brooklyn Center P-3

VTD Brooklyn Center P-4

VTD Brooklyn Center P-5

VTD Brooklyn Center P-6

Block 020400:

1000	1001	1002	1003	1004	1005	1006	1007	1008	1009	1010	1011
1013	1014	3000	3001	3002	3003	3004	3005	3006	3007	3008	3009
3010	3011	3012	3013	3017	3020	4000	4001	4002	4003	4004	4005
4006	4007	4008	4009	4010	4011	4012	4013				

VTD Brooklyn Center P-7

VTD Brooklyn Park W-C P-1

VTD Brooklyn Park W-C P-2

VTD Brooklyn Park W-C P-3

VTD Brooklyn Park W-C P-4

VTD Brooklyn Park W-C P-5

Block 026823:

2003	2004	2005	2006	2007	2008	2009	2010	2011	3002	3003	3004
3005	3006	3007	3008	3009	3010	4000	4001	4002	4003	4004	4005
4006	4007	4008	4009	4010	4011	4012	4013	4014			

VTD Brooklyn Park W-C P-6

Block 026812:

1000	1001	1002	1006	1007	1008	1009	1010	1011	1012	1013	1014
1015	1017	3000	3001	3002	3003	3004	3005	3006	3007	3008	3009
3010	3011	3012	3013	3014	3015	3016	4000	4001	4002	4003	4004
4005	4006	4007	4008	4009	4010						

VTD Brooklyn Park W-E P-1-A

VTD Brooklyn Park W-E P-1-O

VTD Brooklyn Park W-E P-2

VTD Brooklyn Park W-E P-3

VTD Brooklyn Park W-W P-1-O

Block 026809:

1000	1001	2000	2001	2002	2005	2006	2007	2008	2009	2014	3000
3001	3002	3003									

VTD Brooklyn Park W-W P-1-R

Block 026809:

1002	1003	1004	1005	1006	2003	2004	2010	2011	2012	2013	2015
2016	2017	2018	2019	2020	2021	2022					

VTD Brooklyn Park W-W P-2

VTD Brooklyn Park W-W P-3

VTD Brooklyn Park W-W P-4

Block 026816:

1000	1001	1002	1003	1004	1005	1006	1008	1009	1010	1011	1012
4000	4001	4002	4003	4004	4005	4006	4007	4008	4009	5000	5001
5002	5003	5004	5005	5006	5007	5008	5009	5010	5011	5012	5013
5014	5015	5016	5017	5018	5019	5020	5021	5022	5023		

District 56

County Hennepin

VTD Brooklyn Park W-W P-5

VTD Brooklyn Park W-W P-6

Block 026812:

1003 1004 1005 1016 5004 5008

District 57

County Anoka

VTD Columbia Heights P-1

VTD Columbia Heights P-2

VTD Columbia Heights P-3

VTD Columbia Heights P-4

VTD Columbia Heights P-5

VTD Columbia Heights P-6

VTD Columbia Heights P-7

VTD Columbia Heights P-8

VTD Fridley W-1 P-1

VTD Fridley W-1 P-2

VTD Fridley W-1 P-3

VTD Fridley W-1 P-4

VTD Fridley W-2 P-1

Block 051102:

3000 3001 3002 3003 3004 3005 3006 3007 3008 3009 3010 3011
3012 3013

Block 051103:

2004 2005 2006 2007 2008 2009 2010 2023 2024 2025 3002 3005
3006 3007

VTD Fridley W-2 P-2

Block 051103:

1001 1002 1003 1004 1009

Block 051202:

2000 2001 2002 2003 2022 2024 2025

Block 051203:

4003 4004 4005 4006 4007 4008

VTD Fridley W-2 P-3

Block 051202:

1000 1001 1002 1037 2023

Block 051203:

1000 1001 1002 1003 1004 1005 1011 1012 4009 4016 4017 4018
4020 4025 4026

VTD Fridley W-2 P-4

Block 051203:

1007 1008 1009 1010 1013 1014 1015 1016 3001

VTD Fridley W-3 P-1

VTD Fridley W-3 P-2

VTD Fridley W-3 P-3

VTD Fridley W-3 P-4

VTD Hilltop P-1

District 57

County Anoka

- VTD Spring Lake Park P-1A
- VTD Spring Lake Park P-2
- VTD Spring Lake Park P-3

County Hennepin

- VTD Minneapolis W-1 P-1
- VTD Minneapolis W-1 P-10
- VTD Minneapolis W-1 P-2
- VTD Minneapolis W-1 P-3
- VTD Minneapolis W-1 P-4
- VTD Minneapolis W-1 P-5
- VTD Minneapolis W-1 P-7

Block 104002:

1000 1001 1002 1010 2000 2001 2004 2005 2006

- VTD Minneapolis W-1 P-9

Block 000601:

3019 3020 3025 3026 3028

Block 101800:

1000 1001 1002 1003 1004 1005 1006 1007 1008 1009 1010 1011
 1012 1013 1014 1015 1016 1017 3000 3001

- VTD Minneapolis W-3 P-6

Block 001700:

2005 2006 2007 2008 2009 2019 2020 2021 2022

Block 002400:

1000 1001 1002 1003

- VTD Saint Anthony P-1

- VTD Saint Anthony P-2

County Ramsey

- VTD Blaine W-1 P-9
- VTD Mounds View P-1
- VTD Mounds View P-2
- VTD Mounds View P-4

Block 040902:

2000 2001

- VTD Spring Lake Park P-1R

District 58

County Hennepin

- VTD Brooklyn Center P-1

Block 020201:

3015

Block 020500:

1000 1001 1002 1003 1004 1005 1006 1007 1008 1009 1010 1011
 1012 1013 1014 1015 1016 2000 2001 2002 2003 2004 2005 2006
 2007 2008 2009 2010 2011 2012 2013 2014 2015 2016 2017 2018
 2019 2020 2021 2022 2023 2024 2025 2026 2027 3005 3006 3007
 3008 3009 3010 3011 3012 3013 3014 3015 3016 3017 3018 3019
 3020 3021 3022 3023 3024

District 58

County Hennepin

VTD Brooklyn Center P-6

Block 020400:

1012	3014	3015	3016	3018	3019	4014	5000	5001	5002	5003	5004
5005	5006	5007	5008	5009	5010	5011					

VTD Minneapolis W-3 P-11

VTD Minneapolis W-3 P-12

VTD Minneapolis W-3 P-7

VTD Minneapolis W-4 P-1

VTD Minneapolis W-4 P-2

VTD Minneapolis W-4 P-3

VTD Minneapolis W-4 P-4

VTD Minneapolis W-4 P-5

VTD Minneapolis W-4 P-6

VTD Minneapolis W-4 P-7

VTD Minneapolis W-4 P-8

VTD Minneapolis W-5 P-1

VTD Minneapolis W-5 P-2

VTD Minneapolis W-5 P-3

VTD Minneapolis W-5 P-4

VTD Minneapolis W-5 P-5

VTD Minneapolis W-5 P-6C

Block 103400:

2019	2020	2021	3000	3001	3002	3003	3004	3005	3006	3007	3008
3009	3010	3011	3012	3013	3014						

Block 105201:

2000 3000

Block 126201:

1010	1011	1012	1013	1014	1015	1016	1017	1018	1019	1020	1021
1022	1023	1024	1025	1026	1027	1028	1029	1030	1031	1032	1033
3007	3008	3014	3015	3016							

VTD Minneapolis W-5 P-7

VTD Minneapolis W-5 P-8

VTD Minneapolis W-5 P-9

Block 103400:

1016

Block 104100:

2000	2001	2002	2003	2004	2005	2006	2007	2008	2014	2015	3000
3001	3002	3003	3004	3005	3006	3007	3008	3009	3010	3011	3012
3013	3014	3015	3016	3017	3018	3019	3020				

VTD Minneapolis W-7 P-6

Block 104400:

1000	1001	1002	1003	1004	1005	1006	1007	1008	1009	1010	1011
1012	1013	1014	1015	1016	1017	1018	1019	2000	2001	2002	2003
2004	2005	2006	2007	2008	2009	2010	2011	2012	2013	2014	2015
2016	3000	3001	3002	3003	3004	3005	3006	3007	3008	3009	3010
3011	3012	3013	3014	3015	3016	3017	3018	3019			

District 58

County Hennepin

VTD Minneapolis W-7 P-6

Block 105400:

1000	1001	1002	1003	1004	1005	2001	2002	2003	2004	2005	2006
2007	2008	3000	3001	3002	3003	3004	3005	3006	3007	3008	3009
3010	3011										

Block 126102:

1009	1010	1013	1014	1015	1016	1017	4008	4009	4014		
------	------	------	------	------	------	------	------	------	------	--	--

District 59

County Hennepin

VTD Edina P-14

VTD Edina P-3

Block 023600:

3000	3001	3002	3003	3004	3005	3006	3007	3008	3009	3010	3011
3012	3013	3014	3015	3016	3017	3018	3019				

VTD Edina P-4

VTD Edina P-8

Block 023801:

1000	1001	1002	1003	1004	1005	1006	1007	1008	1009	1010	1011
1012	1013	1014	1015	1016	1017	1018	1019	1020	1021	1022	1023
1024	2005	2006	2007								

VTD Edina P-9

Block 023801:

2000	2001	2002	2003	2004	2008	2009	2010	2011	2012	2013	2014
2015	2016	2017	2018	2019	2020	4007	4008	4009	4010	4011	4012
4013	4014										

VTD Minneapolis W-10 P-1

VTD Minneapolis W-10 P-11

VTD Minneapolis W-10 P-2

VTD Minneapolis W-10 P-3A

VTD Minneapolis W-10 P-3B

VTD Minneapolis W-10 P-4

VTD Minneapolis W-10 P-5A

VTD Minneapolis W-10 P-5B

VTD Minneapolis W-10 P-6

VTD Minneapolis W-13 P-1

VTD Minneapolis W-13 P-10

VTD Minneapolis W-13 P-11

VTD Minneapolis W-13 P-12

VTD Minneapolis W-13 P-13

VTD Minneapolis W-13 P-2

VTD Minneapolis W-13 P-3

VTD Minneapolis W-13 P-4

VTD Minneapolis W-13 P-5

VTD Minneapolis W-13 P-7

Block 012001:

6000	6001	6002	6003	6004	6005	6006	6007	6008	6009	6010	6011
------	------	------	------	------	------	------	------	------	------	------	------

District 59

County Hennepin

VTD Minneapolis W-13 P-7

Block 012001:

6012 6013 6014 6015 6016 6017 6018 6019

Block 111300:

1006 1007 1008 1009 1010 1011 1012 1013

Block 111400:

3001 3002 3005 3006 3007 3008 4004 4005 4006 4007 4008 4009
4010 4011 4012 4013 4014 4015 4016 4017

VTD Minneapolis W-13 P-8

VTD Minneapolis W-13 P-9

VTD Minneapolis W-5 P-6C

Block 104100:

1000 1001 1002 1003 1004 1005 1007 1019 1020 1021 1022 1023
1024 1025

Block 105100:

2022

VTD Minneapolis W-5 P-9

Block 104100:

1006 1008 1009 1010 1011 1012 1013 1014 1015 1016 1017 1018
2009 2010 2011 2012 2013 2016

VTD Minneapolis W-7 P-1C

VTD Minneapolis W-7 P-2D

VTD Minneapolis W-7 P-3

VTD Minneapolis W-7 P-4D

VTD Minneapolis W-7 P-5

VTD Minneapolis W-7 P-7

VTD Minneapolis W-7 P-8

VTD Minneapolis W-7 P-9

District 60

County Hennepin

VTD Minneapolis W-1 P-6

VTD Minneapolis W-1 P-7

Block 104002:

1003 1004 1005 1006 1007 1008 1009 1011 1012 1013 1014 1015
1016 1019 1022 1023 1024 1025 1026 1027 2002 2003 2007 2008
2009 2010 2011 2012 3000 3001 3002 3003 3004 3005 3006 3007
3008 3009 3010 3011 3012 3013 3014 3015 3016 3017 3018 3019
3020 3021 3022 3023 3024 3025 3026 3027 3028 3029 3030 3031
3032 3033 3034 3035 3036 4000 4001 4002 4003 4004

VTD Minneapolis W-1 P-8

VTD Minneapolis W-1 P-9

Block 001700:

1000 1001 1002 1003 1004 1005 1006 1007 1008 1009 1010 1011
1012 1013 1014

Block 101800:

2000 2001 2002 2003 2004 2005 2006 2007 2008 2009 2010 2011

District 60

County Hennepin

VTD Minneapolis W-1 P-9

Block 101800:

2012	2013	2014	2015	2016	2017	2018	2019	2020	2021	2022	2023
2024	2025	2026	3002	3003	3004	3005	3006	3007	3008	3009	3010
3011	3012	3013	3014	3015	3016	3017	3018	3019	3020		

VTD Minneapolis W-2 P-10

VTD Minneapolis W-2 P-3

VTD Minneapolis W-2 P-4

VTD Minneapolis W-2 P-5

Block 104901:

2011	2026
------	------

Block 104902:

1000	4000	4001	4002	4003	4004	4005	5000	5001	5002	5003	5004
5005	5006										

Block 125600:

2002	2003	2004	2009	2010	2011	2012	3001	3003	3004	3005	3006
3007	3008	3009	3010	3011	3012	3013	3014	3015	3016	3017	3018
3019											

VTD Minneapolis W-2 P-6

Block 104901:

1014	1015
------	------

Block 104902:

1003	1004	1005	1006	1007	1008	1009	1010	1011	5007
------	------	------	------	------	------	------	------	------	------

VTD Minneapolis W-2 P-7

VTD Minneapolis W-2 P-9

Block 104802:

2000	2017	2018	3012	3013	3014	3015	3016	3017	3018	3019	3020
3021	3022	3023	3024	3025	3026	3027	3028	3029	3030		

Block 106400:

1000	1001	1002	1003	1004	1005	1008
------	------	------	------	------	------	------

VTD Minneapolis W-3 P-1

VTD Minneapolis W-3 P-10

VTD Minneapolis W-3 P-13

VTD Minneapolis W-3 P-2

VTD Minneapolis W-3 P-3

VTD Minneapolis W-3 P-4

VTD Minneapolis W-3 P-5

VTD Minneapolis W-3 P-6

Block 001700:

2000	2001	2002	2003	2004	2010	2011	2012	2013	2014	2015	2016
2017	2018	2023	2024	2025	2026						

Block 002400:

1004	1005	1006	1007	1008	1009	1010	1011	1012	1013	1014	1015
1016	1017	1018	2000	2001	2002	2003	2004	2005	2006	2007	2008
2009	2010	2011	2012	2013	2014	2015	2016	2017	2018	2019	2020
2021	2022	2023	2024	2025							

District 60

County Hennepin

VTD Minneapolis W-3 P-6

Block 102500:

1000 1001 1002 1003 1004 1005

VTD Minneapolis W-3 P-8

VTD Minneapolis W-3 P-9

VTD Minneapolis W-6 P-2

Block 106200:

1000 1001 1002 1003 1004 1005 1009 1010 1011 1012

Block 106400:

1006 1007

VTD Minneapolis W-6 P-3

VTD Minneapolis W-6 P-4

VTD Minneapolis W-7 P-6

Block 126102:

1008 1011 1012

District 61

County Hennepin

VTD Minneapolis W-10 P-10

VTD Minneapolis W-10 P-7

VTD Minneapolis W-10 P-8

VTD Minneapolis W-10 P-9

VTD Minneapolis W-12 P-8

Block 109700:

1000 1001 1002 1003 1004 1005 1006 1007

VTD Minneapolis W-6 P-1

Block 106200:

3002 3003 3004 3006 3007 3008

VTD Minneapolis W-6 P-5

VTD Minneapolis W-6 P-6

VTD Minneapolis W-6 P-7

VTD Minneapolis W-6 P-8

VTD Minneapolis W-6 P-9

VTD Minneapolis W-7 P-10

VTD Minneapolis W-8 P-1

VTD Minneapolis W-8 P-2

VTD Minneapolis W-8 P-3

VTD Minneapolis W-8 P-4

Block 009500:

3007 3008 3009 3010 3011 3012 3013 3014

Block 109900:

2015

Block 110000:

2001 2002 2003 2004 2005 2006 2007 2008 2009 2010 2011 2012

VTD Minneapolis W-8 P-6

VTD Minneapolis W-8 P-7

VTD Minneapolis W-8 P-8

District 61

County Hennepin

VTD Minneapolis W-8 P-8

Block 009600:

3000	3001	3002	3003	3004	3005	3006	3007	3008	3009	3010	3011
4000	4001	4002	4003	4004	4005	4006	4007	4008	4009	4010	4011

Block 110100:

2000	2001	2002	2003	2004	2005	2006	2007	2008	2009	2010	2011
3000	3001	3002	3003	3004	3005	3006	3007	3008	3009	3010	3011

VTD Minneapolis W-9 P-1

VTD Minneapolis W-9 P-2

VTD Minneapolis W-9 P-3

VTD Minneapolis W-9 P-4

VTD Minneapolis W-9 P-5

VTD Minneapolis W-9 P-6

VTD Minneapolis W-9 P-7

VTD Minneapolis W-9 P-8

Block 108800:

2002	2003	2004	2005	2006	2007	2008	2009	2010
------	------	------	------	------	------	------	------	------

VTD Minneapolis W-9 P-9

District 62

County Hennepin

VTD Minneapolis W-11 P-1

VTD Minneapolis W-11 P-10

VTD Minneapolis W-11 P-2

VTD Minneapolis W-11 P-3

VTD Minneapolis W-11 P-4

VTD Minneapolis W-11 P-5

VTD Minneapolis W-11 P-6

VTD Minneapolis W-11 P-7

VTD Minneapolis W-11 P-8

VTD Minneapolis W-11 P-9

Block 011800:

3006	3007	3008	3009	3010	3011	3012	3013
------	------	------	------	------	------	------	------

Block 012101:

1000	1001	1002	1003	1004	1005	1006	1007	1008	1009	1010	1011
1012	1013	2000	2001	2002	2003	2004	2005	2006			

VTD Minneapolis W-12 P-1

VTD Minneapolis W-12 P-10

VTD Minneapolis W-12 P-11

VTD Minneapolis W-12 P-12

VTD Minneapolis W-12 P-13

VTD Minneapolis W-12 P-2

VTD Minneapolis W-12 P-3

VTD Minneapolis W-12 P-4

VTD Minneapolis W-12 P-5

VTD Minneapolis W-12 P-6

VTD Minneapolis W-12 P-7

District 62

County Hennepin

VTD Minneapolis W-12 P-8

Block 110100:

1000	1001	1002	1003	1004	1005	1006	1007	1008	1009	1010	1011
1012	1013	1014	1015	1016							

Block 111100:

1005

VTD Minneapolis W-12 P-9

VTD Minneapolis W-13 P-6

VTD Minneapolis W-13 P-7

Block 111400:

3003	3004	3009	3010	3011	3012	4000	4001	4002	4003	4018	4019
4020	4021										

VTD Minneapolis W-2 P-1

VTD Minneapolis W-2 P-11

VTD Minneapolis W-2 P-2

VTD Minneapolis W-2 P-5

Block 125600:

2000	2001	2005	2006	2007	2008	2013	2014				
------	------	------	------	------	------	------	------	--	--	--	--

VTD Minneapolis W-2 P-6

Block 125600:

1000	1001	1002	1003	1004	1005	1006	1007	1008	1009	1010	1011
1012	1013	1015	1016	1017	1018	1019	1020	1021			

VTD Minneapolis W-2 P-8

VTD Minneapolis W-2 P-9

Block 106400:

2000	2001	2002	2003	2004	2005	2006	2007	2013	2014	2016	2017
2018	2019										

VTD Minneapolis W-6 P-1

Block 106200:

2002	2003	2004	2005	2006	2007	3000	3001				
------	------	------	------	------	------	------	------	--	--	--	--

VTD Minneapolis W-6 P-2

Block 106200:

2000	2001	2008	2009	2010							
------	------	------	------	------	--	--	--	--	--	--	--

Block 106400:

2008	2009	2010	2011	2012	2015	2020	2021	2022	2023		
------	------	------	------	------	------	------	------	------	------	--	--

VTD Minneapolis W-8 P-4

Block 110800:

1000

Block 110900:

2000	2001	2002	2003	2004	2005	2006	2007	2008	2009	2010	2011
2012	2013	2014	2015	2016	2017	2018					

VTD Minneapolis W-8 P-5

VTD Minneapolis W-8 P-8

Block 011000:

1000	1001	1002	1003	2000	2001	2002	3000	3001	3002	3003	3004
------	------	------	------	------	------	------	------	------	------	------	------

VTD Minneapolis W-9 P-8

District 62

County Hennepin

VTD Minneapolis W-9 P-8

Block 107400:

1004 1005

Block 107500:

2011 2029 2030

District 63

County Hennepin

VTD Bloomington W-1 P-10

Block 025801:

1002 1003 1004 1005 1008 1010 1011 1012 1014 1017 2000 2001

2002 3000 3001 3002 3003 3004 3005 3006 3007 3008 3009 3010

3011 3012

VTD Bloomington W-1 P-14

Block 025802:

1000 1001 1002 1003 1004 1005 1006 1007 1008 1010 1011 1012

1013 1017 2000 2001 2002 2003 2004 2005

Block 025803:

1000 1001 1002 1003 1004 1005

VTD Bloomington W-1 P-30

Block 025702:

1000 4008 4009 4010 4011 4012 6000 6001 6002 6003 6004 6005

6006 6007 6008

Block 025801:

1009 1013 1015 1016 1018 1019

VTD Bloomington W-1 P-7

VTD Bloomington W-1 P-8

VTD Bloomington W-1 P-9

VTD Bloomington W-3 P-11

VTD Bloomington W-3 P-20

VTD Bloomington W-3 P-29

VTD Bloomington W-3 P-5

VTD Bloomington W-4 P-1

VTD Bloomington W-4 P-2

VTD Bloomington W-4 P-3

VTD Bloomington W-4 P-31

VTD Bloomington W-4 P-32

VTD Bloomington W-4 P-4

VTD Bloomington W-4 P-6

VTD Fort Snelling P-1

VTD Minneapolis W-11 P-9

Block 012101:

2007 2008 2009 2010 2011 2012

VTD Richfield W-1 P-3

VTD Richfield W-1 P-4

VTD Richfield W-1 P-5

VTD Richfield W-2 P-2

District 63

County Hennepin

- VTD Richfield W-2 P-6
- VTD Richfield W-2 P-7
- VTD Richfield W-3 P-1
- VTD Richfield W-3 P-8
- VTD Richfield W-3 P-9

District 64

County Ramsey

- VTD Saint Paul W-1 P-10
- VTD Saint Paul W-1 P-11
- VTD Saint Paul W-1 P-14
- VTD Saint Paul W-1 P-15
- VTD Saint Paul W-1 P-16
- VTD Saint Paul W-1 P-2

Block 033400:

1000	1001	1002	1003	1004	1005	2000	2001	2002	2003	2004	2005
2006	4000	4001	4002	4003	4004	4005	4006	4007	4008	4009	4010
4011	4012	4013	4014	4015	4016	4017	4018	4019			

Block 035300:

1000	1001	1002	1003	1004	1005	1006	1007	2000	2001	2002	2003
2004	2005	2006	2007	2008	2011	2017	2018	2019			

- VTD Saint Paul W-1 P-3
- VTD Saint Paul W-1 P-4
- VTD Saint Paul W-1 P-5
- VTD Saint Paul W-1 P-6
- VTD Saint Paul W-1 P-8

Block 033600:

1008	1009	1010	1011	1012							
------	------	------	------	------	--	--	--	--	--	--	--

Block 033700:

2010	2011										
------	------	--	--	--	--	--	--	--	--	--	--

Block 033900:

2000	2001	2008	2009	2010	2011	2012					
------	------	------	------	------	------	------	--	--	--	--	--

Block 034000:

1000	1001	1002	1003	1004	1005	1006	1007	2000	2001	2002	2003
2004	2005	2006	2007								

Block 035500:

1000	1001	3000									
------	------	------	--	--	--	--	--	--	--	--	--

- VTD Saint Paul W-1 P-9
- VTD Saint Paul W-2 P-10
- VTD Saint Paul W-2 P-8

Block 034204:

2005	2006	2007	2010	2011	2012	2013	2014	2015	3001	3002	
------	------	------	------	------	------	------	------	------	------	------	--

Block 042800:

1039	1040										
------	------	--	--	--	--	--	--	--	--	--	--

- VTD Saint Paul W-2 P-9

Block 033000:

1022	1023	1024	1025	1026	1027	1028	1029	1030	1031	1032	1033
------	------	------	------	------	------	------	------	------	------	------	------

District 64

County Ramsey

VTD Saint Paul W-2 P-9

Block 033000:

1034 1035 1039 1040 1041 1042 1043 1044 1045 1046 1047 1048
1049 1050

Block 034203:

1000 1001 1002 1003 1004 1005 1006 1007 1008 1009 1010 1011
1012 1013

Block 034204:

1000 1001 1002 1003 1004 1005 1006 1007 1008 1009 1010 1011
1012 1013 1014 2000 2001 2002 2003 2004 2008 2009 3000 3003

Block 042800:

1016 1017 1018 1022 1023 1024 1025 1026 1027 1028 1029 1030
1031 1032 1033 1034 1035 1036 1037 1038 2000 2001 2002

VTD Saint Paul W-4 P-12

Block 030201:

3010 3011 3012 3013 3014 3015 3016 3017

Block 030202:

1000 1001 1002 1003 1004 2000 2001 3004 3005 3006 3007

VTD Saint Paul W-4 P-13

VTD Saint Paul W-4 P-14

VTD Saint Paul W-4 P-15

VTD Saint Paul W-5 P-10

VTD Saint Paul W-5 P-2

Block 030300:

2000 2001 2002 2003 2004 2005 2006 2007 2008 2009 2010 2011
2012 2013 2014 2015 2016 2017 2018 2019 2020 2021 2022 2023
2024 2025 2026 3010 3011 3012

VTD Saint Paul W-5 P-3

Block 030300:

3002 3003 3004 3005 3006 3007 3008 3009

Block 031200:

1000 1001 1002 1003 1004 1005 1006 1007 1008 1009 1010 1011
1012 1013 1014 1015 1016 2003 2004 2005 2006 2007 3000 3001
3002 3003 3004 3005 3006 3007 3008 3009 3010 3011 3012 3013
3014 3015 3016 3017 3018 3019 3020 3021 3022

VTD Saint Paul W-5 P-4

VTD Saint Paul W-5 P-5

VTD Saint Paul W-5 P-6

VTD Saint Paul W-5 P-7

VTD Saint Paul W-5 P-8

Block 030601:

1007 2001 2002 2003 2004 2005 2007 2008 4001 4002 4003 4004
4005 4006 4007

VTD Saint Paul W-5 P-9

District 65

District 65

County Ramsey

VTD Saint Paul W-1 P-1

VTD Saint Paul W-1 P-12

VTD Saint Paul W-1 P-13

VTD Saint Paul W-1 P-2

Block 035200:

1000 1001 1002 1003 1004 1005 1006 1007 1008 1009

VTD Saint Paul W-1 P-7

VTD Saint Paul W-1 P-8

Block 035500:

2001 2002

VTD Saint Paul W-2 P-1

VTD Saint Paul W-2 P-11

VTD Saint Paul W-2 P-2

VTD Saint Paul W-2 P-3

VTD Saint Paul W-2 P-4

VTD Saint Paul W-2 P-5

VTD Saint Paul W-2 P-6

VTD Saint Paul W-2 P-7

VTD Saint Paul W-2 P-8

Block 034201:

2003 6001 6003 6004 6005 6006 6007 6008 6009 6010 6011 6012
6013 6014 6015 6016 6017 6018 6019 6020 6021 6023 6024 6025

Block 035800:

1000 1001 1002 1004 1007

Block 042800:

1041 1042

VTD Saint Paul W-2 P-9

Block 033000:

1036

Block 034201:

1000 1001 3000 3019 5000 5001 5002 6000

Block 034203:

3000 3001 3002 3003 3004

VTD Saint Paul W-3 P-1

VTD Saint Paul W-3 P-10

VTD Saint Paul W-3 P-11

VTD Saint Paul W-3 P-12

VTD Saint Paul W-3 P-13

VTD Saint Paul W-3 P-14

VTD Saint Paul W-3 P-2

VTD Saint Paul W-3 P-3

VTD Saint Paul W-3 P-4

VTD Saint Paul W-3 P-5

VTD Saint Paul W-3 P-6

VTD Saint Paul W-3 P-7

VTD Saint Paul W-3 P-8

District 65

County Ramsey

VTD Saint Paul W-3 P-9

VTD Saint Paul W-4 P-10

Block 035000:

1000	1001	1002	1003	1004	1005	1006	1007	1008	1009	1010	1011
1012	1013	1014	1015	1016	1017	1018	1019	2000	2001	2002	2003
2004	2005	2006	2007	2008	2009	2010	2011	2012	2013	2014	2015

VTD Saint Paul W-4 P-5

VTD Saint Paul W-4 P-6

VTD Saint Paul W-4 P-7

District 66

County Ramsey

VTD Saint Paul W-5 P-8

Block 030601:

1000	1001	1002	1003	1004	1005	1006	1008	1009	1010	1011	1012
1013	1014	2000	2006	3000	3001	3002	3003	3004	3005	3006	3007
3008	4000	4008									

Block 030900:

1000	1001	1002	1003	3000	3001
------	------	------	------	------	------

VTD Saint Paul W-6 P-1

VTD Saint Paul W-6 P-10

VTD Saint Paul W-6 P-11

VTD Saint Paul W-6 P-12

VTD Saint Paul W-6 P-2

VTD Saint Paul W-6 P-3

VTD Saint Paul W-6 P-4

VTD Saint Paul W-6 P-5

VTD Saint Paul W-6 P-6

VTD Saint Paul W-6 P-7

VTD Saint Paul W-6 P-8

VTD Saint Paul W-6 P-9

VTD Saint Paul W-7 P-1

VTD Saint Paul W-7 P-10

VTD Saint Paul W-7 P-11

VTD Saint Paul W-7 P-2

VTD Saint Paul W-7 P-3

VTD Saint Paul W-7 P-4

VTD Saint Paul W-7 P-5

Block 034400:

1000	1001	1007	1012	1013	1014	1015	1016	1017	1018	1019	1020
1029	1030	1031	1032	1033	1035	1036	1037				

Block 034500:

3009	3010	3011	3012	3013	3014	3015	3016
------	------	------	------	------	------	------	------

Block 034601:

1002	1003	1004	1005	1006	1007	1008	1009	1012	1013	1014	1015
1016	1017	1018	1019	1020	1021	1022	1023	1024	1025	1026	1027
1028	1029	1030	1031								

District 66

County Ramsey

VTD Saint Paul W-7 P-5
 Block 980000:
 1011 1012 1013 1014 1015
 VTD Saint Paul W-7 P-6
 VTD Saint Paul W-7 P-7
 VTD Saint Paul W-7 P-8
 Block 034601:
 1000 1001 1010 1011
 Block 034602:
 3001 3006 3007 3008
 Block 034701:
 2008 2009 2010 2011 2012 2013 3011
 Block 034702:
 2000
 VTD Saint Paul W-7 P-9

District 67

County Dakota

VTD Inver Grove Heights P-7
 Block 060502:
 3000 3001 3003 3006 3007 3008 3009 3010 3011 3012 3015 3017
 3018 3019 3020 4000 4001 4002 4003 4004 4005 4006 4007 4008
 4009 4010 4011 4012 4014 4015 4016 4017 4018 4019 4020 4021
 4023 4024 4025 4026 4027
 Block 060503:
 2003 2004 2005 2006 2007 2008 2009 2010 2011 2012 2013 2014
 2015 2016
 VTD South Saint Paul P-1
 VTD South Saint Paul P-2
 VTD South Saint Paul P-3
 VTD South Saint Paul P-4
 VTD South Saint Paul P-5
 VTD West Saint Paul W-1 P-1
 VTD West Saint Paul W-1 P-2
 VTD West Saint Paul W-2 P-1
 VTD West Saint Paul W-2 P-2
 VTD West Saint Paul W-3 P-1
 VTD West Saint Paul W-3 P-2

County Ramsey

VTD Maplewood P-11
 VTD Maplewood P-12
 VTD Maplewood P-13
 VTD Saint Paul W-2 P-12
 VTD Saint Paul W-2 P-13
 VTD Saint Paul W-2 P-14
 VTD Saint Paul W-2 P-15
 VTD Saint Paul W-7 P-12

District 67

County Ramsey

VTD Saint Paul W-7 P-13

VTD Saint Paul W-7 P-5

Block 034601:

1032

Block 980000:

1000 1001 1002 1003 1004 1005 1006 1007 1008 1009 1010 1016

1017 1018

VTD Saint Paul W-7 P-8

Block 034701:

3012 3013

Block 034702:

2001 2002 2003 2004 2005 2006

Block 037402:

1000 1001 1002 1003 1004 1005 2000 2003 2004 2009 2010

County Washington

VTD Newport

EXHIBIT B1
HOUSE

User: Corrie Plaintiffs

Plan Name: House Redistricting Plan

Plan Type: State House

Plan Components (Short)

Sunday, December 5, 2021

11:22 PM

District 10A

County Otter Tail MN

VTD Aastad Twp
VTD Aurdal Twp
VTD Battle Lake
VTD Buse Twp
VTD Candor Twp
VTD Carlisle Twp
VTD Clitherall Twp
VTD Dalton
VTD Dane Prairie Twp
VTD Dent
VTD Dora Twp
VTD Dunn Twp
VTD Edna Twp
VTD Elizabeth
VTD Elizabeth Twp
VTD Erhard
VTD Erhards Grove Twp
VTD Fergus Falls Twp
VTD Fergus Falls W-1 P-1
VTD Fergus Falls W-1 P-2
VTD Fergus Falls W-2 P-1
VTD Fergus Falls W-2 P-2
VTD Fergus Falls W-2 P-3
VTD Fergus Falls W-3 P-1
VTD Fergus Falls W-3 P-2
VTD Fergus Falls W-4 P-1
VTD Fergus Falls W-4 P-2
VTD Friberg Twp
VTD Hobart Twp
VTD Lida Twp
VTD Maine Twp
VTD Maplewood Twp
VTD Norwegian Grove Twp
VTD Orwell Twp
VTD Oscar Twp
VTD Pelican Rapids
VTD Pelican Twp
VTD Rothsay
VTD Saint Olaf Twp
VTD Scambler Twp
VTD Star Lake Twp
VTD Sverdrup Twp

District 10A

County Otter Tail MN

- VTD Tordenskjold Twp
- VTD Trondhjem Twp
- VTD Tumuli Twp
- VTD Underwood
- VTD Vergas
- VTD Western Twp

County Wilkin MN

District 10B

County Big Stone MN

County Grant MN

County Pope MN

County Stevens MN

County Swift MN

- VTD Appleton
- VTD Appleton Twp
- VTD Benson P-1
- VTD Benson P-2
- VTD Benson Twp
- VTD Clontarf
- VTD Clontarf Twp
- VTD Danvers
- VTD Edison Twp
- VTD Fairfield Twp
- VTD Hegbert Twp
- VTD Holloway
- VTD Marysland Twp
- VTD Moyer Twp
- VTD Shible Twp
- VTD Six Mile Grove Twp
- VTD Swenoda Twp
- VTD Tara Twp
- VTD Torning Twp
- Block 960200:
 - 1002 1015 1065 1079 2004 3019 3020 3086 4032
- Block 960300:
 - 1148 2056
- VTD West Bank Twp

County Traverse MN

District 11A

County Otter Tail MN

- VTD Amor Twp
- VTD Blowers Twp
- VTD Bluffton
- VTD Bluffton Twp
- VTD Butler Twp
- VTD Clitherall

District 11A

County Otter Tail MN

- VTD Compton Twp
- VTD Corliss Twp
- VTD Dead Lake Twp
- VTD Deer Creek
- VTD Deer Creek Twp
- VTD Eagle Lake Twp
- VTD Eastern Twp
- VTD Effington Twp
- VTD Elmo Twp
- VTD Everts Twp
- VTD Folden Twp
- VTD Girard Twp
- VTD Gorman Twp
- VTD Henning
- VTD Henning Twp
- VTD Homestead Twp
- VTD Inman Twp
- VTD Leaf Lake Twp
- VTD Leaf Mountain Twp
- VTD New York Mills
- VTD Newton Twp
- VTD Nidaros Twp
- VTD Oak Valley Twp
- VTD Otter Tail Twp
- VTD Ottertail
- VTD Otto Twp
- VTD Paddock Twp
- VTD Parkers Prairie
- VTD Parkers Prairie Twp
- VTD Perham
- VTD Perham Twp
- VTD Pine Lake Twp
- VTD Richville
- VTD Rush Lake Twp
- VTD Urbank
- VTD Vining
- VTD Wadena P-4
- VTD Woodside Twp

County Todd MN

- VTD Bartlett Twp
- VTD Bertha
- VTD Bertha Twp
- VTD Browerville
- VTD Bruce Twp
- VTD Burleene Twp
- VTD Clarissa

District 11A

County Todd MN

- VTD Eagle Bend
- VTD Eagle Valley Twp
- VTD Fawn Lake Twp
- VTD Germania Twp
- VTD Hartford Twp
- VTD Hewitt
- VTD Iona Twp
- VTD Little Elk Twp
- VTD Long Prairie
- VTD Long Prairie Twp
- VTD Moran Twp
- VTD Reynolds Twp
- VTD Staples
- VTD Staples Twp
- VTD Stowe Prairie Twp
- VTD Turtle Creek Twp
- VTD Villard Twp
- VTD Ward Twp
- VTD Wykeham Twp

District 11B

County Douglas MN

County Todd MN

- VTD Gordon Twp
- VTD Kandota Twp
- VTD Leslie Twp
- VTD Little Sauk Twp
- VTD Osakis
- VTD West Union
- VTD West Union Twp

District 12A

County Aitkin MN

- VTD Idun Twp
 - Block 790501:
1087

County Crow Wing MN

- VTD Fort Ripley City
- VTD Fort Ripley Twp
 - Block 951400:
1067
- VTD Roosevelt Twp

County Mille Lacs MN

- VTD Bradbury Twp
- VTD Dailey Twp
- VTD East Side Twp
- VTD Hayland Twp
- VTD Isle

District 12A**County Mille Lacs MN**

VTD Isle Harbor Twp
VTD Kathio Twp
VTD Lewis Twp
VTD Mudgett Twp
VTD Onamia
VTD Onamia Twp
VTD Page Twp
VTD South Harbor Twp
VTD Wahkon

County Morrison MN**District 12B****County Stearns MN**

VTD Albany
VTD Albany Twp
VTD Ashley Twp
VTD Avon
VTD Avon Twp P-1
VTD Avon Twp P-2
VTD Belgrade
VTD Brooten
VTD Collegeville Twp P-1
VTD Collegeville Twp P-2
VTD Crow Lake Twp
VTD Crow River Twp
VTD Elrosa
VTD Farming Twp
VTD Freeport
VTD Getty Twp
VTD Greenwald
VTD Grove Twp
VTD Holding Twp
VTD Holdingford
VTD Krain Twp
VTD Lake George Twp
VTD Lake Henry
VTD Lake Henry Twp
VTD Meire Grove
VTD Melrose
VTD Melrose Twp
VTD Millwood Twp
VTD Munson Twp P-1
VTD Munson Twp P-2
VTD New Munich
VTD North Fork Twp
VTD Oak Twp
VTD Raymond Twp

District 12B

County Stearns MN

VTD Richmond

VTD Roscoe

VTD Saint Anthony

VTD Saint Martin

VTD Saint Martin Twp

VTD Saint Rosa

VTD Saint Wendel Twp

Block 001002:

3008

Block 010104:

3025

Block 010200:

3022 3023 3026 3027 3028 3029 3030 3031 3036 3037 3038 3042

3043 3044 3045 3048 3049 3050 3051 3052 3053 3054 3055 3056

3057 3060 3061 3062 3063 3064 3065 3066 3067 3068 3069 3070

3071 3072 3073 3074 3075 3076 3077 3078 3079 3080 3081 3082

3084 3085 3086 3087 3088 3089 3091 3092 3093 3094 3095 3096

3097 3101

Block 011305:

2004 2005 2006

Block 011308:

2044

VTD Sauk Centre

VTD Sauk Centre Twp

VTD Spring Hill

VTD Spring Hill Twp

VTD Wakefield Twp

Block 011101:

3000 3001 3002 3003 3013 3025 3026 3029 3030 3032 3033 3034

3035 3036 3037 3038 3039 3040 3041 3042 3043 3044 3097 3101

Block 011302:

1033 1034 1035 1036 1037 1038 1039 1040 1041 1042 1043 1049

1050 1051 1052 1056 2076 2077 2081 2082 2083 2084 2085 4019

4020 4021 4022 4023 4024 4025 4026 4027 4028 4029 4030 4031

4033 4034 4035 4036 4037

VTD Zion Twp

County Todd MN

VTD Birchdale Twp

VTD Burnhamville Twp

VTD Burtrum

VTD Grey Eagle

VTD Grey Eagle Twp

VTD Round Prairie Twp

VTD Swanville

District 13A

District 13A

County Benton MN

- VTD Alberta Twp
- VTD Graham Twp
- VTD Granite Ledge Twp
- VTD Langola Twp
- VTD Mayhew Lake Twp
- VTD Minden Twp P-2
- VTD Rice
- VTD Royalton
- VTD Sartell P-2
- VTD Sauk Rapids P-1

Block 021104:

3000 3001 3002 3003 3004 3005 3006 3012 3013 3015

VTD Sauk Rapids P-3

VTD Sauk Rapids P-4

VTD Sauk Rapids P-5

Block 020206:

1002

Block 020300:

1017 1018 1020 1035

Block 021104:

2000 2001 2003 2007 2008 2009 2013

VTD Sauk Rapids Twp

Block 020206:

1000 1001 1003 1004 1005 1006 1007 1008 1009 1010 1020 1021
 1022 1024 1042 1043 1044 1045 1046

Block 021104:

1000 2002 2004 2005 2006 2010 2011 2012 2014

VTD Watab Twp

County Stearns MN

VTD Brockway Twp

VTD Le Sauk Twp

Block 001002:

3007

Block 010101:

2000 2003 2007 2011 2015 2037 2045 3000 3001 3002 3003 3004
 3005 3006 3007 3008 3009 3016 3017 3018 3022 3024 3035 3036
 3037 3039 3042 3043

Block 010103:

1002 1012 1014 1022 1024 1025 1027 1028 1031 1034 1039 2025

Block 010104:

1001 1010 1019 1020 1027 1032 1033 1034 1039 1040 1041 2003
 2005 2006 2010 2020 2021 2027 2028 2029 2039 2040 2041 3005
 3017 3018 3020 3021 3023 3024

Block 010200:

3058 3059 3103

VTD Saint Stephen

District 13A

County Stearns MN

VTD Saint Wendel Twp

Block 010200:

1048	3002	3003	3004	3005	3006	3007	3008	3009	3010	3011	3012
3013	3014	3015	3016	3017	3018	3019	3020	3021	3024	3025	3032
3033	3034	3035	3039	3040	3041	3046	3047				

VTD Sartell P-1

Block 010103:

1000	1001	1003	1004	1005	1006	1007	1008	1009	1010	1011	1013
1015	1016	1017	1018	1019	1020	1021	1023	1026	1029	1030	1032
1033	1035	1036	1037	1038							

Block 010104:

1000	1002	1003	1004	1005	1006	1007	1008	1009	1011	1012	1013
1014	1015	1016	1017	1018	1021	1022	1023	1024	1025	1026	1028
1029	1030	1031	1035	1036	1037	1038	1042				

VTD Sartell P-3

VTD Sartell P-4

VTD Sartell P-5

VTD Sartell P-6

VTD Sartell P-7

District 13B

County Benton MN

VTD Foley

VTD Gilman

VTD Gilmanton Twp

VTD Saint George Twp

County Sherburne MN

VTD Becker

VTD Becker Twp

VTD Big Lake P-1

VTD Big Lake P-2

VTD Big Lake P-3

VTD Big Lake Twp P-1

VTD Big Lake Twp P-2

VTD Big Lake Twp P-3

VTD Big Lake Twp P-4

VTD Clear Lake

VTD Clear Lake Twp

VTD Haven Twp

VTD Palmer Twp

VTD Saint Cloud W-2 P-7

Block 030301:

1005	1006	1007	1021
------	------	------	------

District 14A

District 14A

County Benton MN

VTD Minden Twp P-1

Block 021201:

2017

VTD Saint Cloud W-2 P-1

Block 021201:

3010 3011 3012 3013 5035 5036 5038 5039 5040 5041

VTD Saint Cloud W-2 P-3

VTD Saint Cloud W-2 P-4

County Sherburne MN

VTD Saint Cloud W-2 P-5

VTD Saint Cloud W-2 P-6

VTD Saint Cloud W-2 P-7

Block 030301:

1014 1015 1018 1019 1033

Block 031500:

1000 1001 1002 1003 1004 1005 1006 1007 1010 1011 1012 1013

1014 1020 3013 3015 3016 3018 3019 4002 4003 4004 4005 4006

County Stearns MN

VTD Saint Cloud W-1 P-1

VTD Saint Cloud W-1 P-2

VTD Saint Cloud W-1 P-3

VTD Saint Cloud W-1 P-4

VTD Saint Cloud W-1 P-5

VTD Saint Cloud W-1 P-6

VTD Saint Cloud W-1 P-7

VTD Saint Cloud W-4 P-1

VTD Saint Cloud W-4 P-2

VTD Saint Cloud W-4 P-3

VTD Saint Cloud W-4 P-4

VTD Saint Cloud W-4 P-5

VTD Waite Park P-2

District 14B

County Benton MN

VTD Minden Twp P-1

Block 020300:

1003 1004 1005 1006 1007 1008 1009 1010 1011 1012 1013 1014

1015 1016 1021 1022 1023 1024 1025 1026 1027 1028 1029 1030

1031 1032 1033 1034 1036 1040 1041 1042 1047 1051 1052 1055

1056 1057 1058 1060 1061 1062 1063 1064 1065 1066 1067 1069

2020 2021 2023 2024 2025 2026 2046 2047 2048 2049 2050 2051

2052 2057 2060 2062 2063 2064 2074 2075 2076 2077 2078 2082

2083 2090 2091

Block 021201:

1000 1001 2000 2001 2002 2003 2004 2005 2006 2007 2008 2009

2010 2011 2021 2023 2024 3000 3003 3004

VTD Saint Cloud W-2 P-1

District 14B

County Benton MN

VTD Saint Cloud W-2 P-1

Block 020300:

2053	2054	2055	2056	2058	2059	2061	2065	2066	2067	2068	2069
2070	2071	2072	2073	2079	2080	2081	2084	2085	2086		

Block 021201:

2012	2013	2014	2015	2020	2022	3001	3002	3005	3006	3007	3008
3009	3014	3015	3016	3017							

VTD Sauk Rapids P-1

Block 021102:

1000	1001	1002	2000	2001	2002	2003	2004	2005	2006	2007	2008
2017	2018	2019	2020	2026	2027	2028	2029	2030	2031	2032	2040
2041	2042	2058									

Block 021103:

1014	1015	1021	1022	1023	1024	1025	1026	1027	1028	1029	1030
1031	1032	1033	1034	1035	1036	1037	1038	1039	1040	1041	

Block 021104:

3014	3016	3017	3018	3019	3022	3023	3024	3025	3026	3027	3028
3029	3030	3031	3032	3033	3034	3035	3036	3037	3038	3039	3040
3041	3042	3043									

VTD Sauk Rapids P-2

VTD Sauk Rapids P-5

Block 020300:

1037	1038	1043	1044	1045	1046	1048	1049	1050	1054	1070	
------	------	------	------	------	------	------	------	------	------	------	--

Block 021102:

3001	3002	3004	3005	3006	3007	3008	3009	3013	3014	3015	3017
3018	3022	3023	3024	3025							

Block 021201:

1009

VTD Sauk Rapids P-6

VTD Sauk Rapids Twp

Block 020300:

1053

Block 021102:

3000	3003	3010	3011	3012	3016	3019	3020	3021			
------	------	------	------	------	------	------	------	------	--	--	--

Block 021201:

1005	1006	1007									
------	------	------	--	--	--	--	--	--	--	--	--

County Stearns MN

VTD Le Sauk Twp

Block 000901:

1000	1001	1004	1005	1006	1008	1009	1011	1015	1016	1017	1018
1021	1023	1028	1032								

VTD Saint Cloud W-2 P-2

VTD Saint Cloud W-3 P-1

VTD Saint Cloud W-3 P-2

VTD Saint Cloud W-3 P-3

VTD Saint Cloud W-3 P-4

District 14B

County Stearns MN

- VTD Saint Cloud W-3 P-5
- VTD Saint Cloud W-3 P-6
- VTD Saint Cloud W-3 P-7
- VTD Saint Cloud W-4 P-6
- VTD Saint Cloud W-4 P-7
- VTD Sartell P-1
 - Block 000901:
 - 1002 1003 1007
- VTD Waite Park P-1
- VTD Waite Park P-3
- VTD Waite Park P-4

District 15A

County Isanti MN

- VTD Bradford Twp
 - Block 130303:
 - 1088 1089 1090 2046 2047 2048 2049 2068
 - Block 130501:
 - 1008 1009 1010 1011 1015 1016 1017 1018 1027 1028 1031 1032
 - 1033 1034 1035 1036 1037 1038 1039 1040 1041 1042 1043 1044
 - 1045 1046 1047 1048 1049 1050 1051 1052 1053 1054 1055 1056
 - 1057 1058 1059 3000 3001 3002 3003 3047 3048 3049 3050 3051
 - 3052
 - Block 130502:
 - 2015 2017 2021 2028 2029 2030 2031 2032 2033 2034 3000 3001
 - 3002 3005 3006 3007 3008 3009 3010 3011 3012 3013 3014 3015
 - 3016 3017 3018 3024
 - Block 130600:
 - 2032 2033 2044 2045 2049 2050 2051 2052 2067
- VTD Cambridge P-1
- VTD Cambridge P-2
- VTD Cambridge Twp
 - Block 130302:
 - 1017 1019 1021 1025 1026 1034 1035 1036 1038 1039 1042 1043
 - 1045 1046 1047 1048 1056 1057 1058 1059 1060 1062 1063 1067
 - 1068 1069 2003 2004 2006 2008 2009 2010 2011 2020 2021 2026
 - 2027 2028 2029 2030 2034 2035
 - Block 130303:
 - 1000 1001 1003 1004 1006 1042 1043 2025 2026 2027 2028 2034
 - 2035 2036 2070 2080
 - Block 130304:
 - 2010 2023
 - Block 130400:
 - 1003
- VTD Dalbo Twp
- VTD Isanti P-1
- VTD Isanti P-2

District 15A

County Isanti MN

- VTD Isanti Twp
- VTD Maple Ridge Twp
- VTD Springvale Twp
- VTD Wyanett Twp

County Kanabec MN

- VTD Ann Lake Twp
- VTD Arthur Twp
- VTD Brunswick Twp
- VTD Kanabec Twp
- VTD Knife Lake Twp
- VTD Mora
- VTD Ogilvie
- VTD South Fork Twp

County Mille Lacs MN

- VTD Bock
- VTD Bogus Brook Twp
- VTD Borgholm Twp

Block 170400:

1000	1001	1002	1003	1004	1005	1006	1007	1008	1009	1010	1011
1018	1019	1020	1021	1022	1023	1024	1025	1026	1027	1028	1029
1030	1031	1032	1033	1034	1036	1037	1038	1039	1040	1041	1042
1043	1044	1045	1046	1047	1048	1049	1054	1055	1056	1057	1058
1059	1060	1061	1062	1063	1064	1065	1066	1067	1068	1074	1075
1086	1087										

Block 170500:

1000	2040	2049	2050								
------	------	------	------	--	--	--	--	--	--	--	--

VTD Princeton Twp

Block 170600:

1008	1009	1010	1011	1012	1013	1019	1020	1021	1022	1024	1025
1026	1027	1028	1029	1030	1034	1035	1036	1037	1041	1046	1047
1048	1054	1055	1056	1057	1058	1059	1060	1061	1062	1063	1064
1065	1066	1067	1068	1069	1070	1071	1072	1073	1074	1081	2032

Block 170700:

1000	1002	1003	1004	1005	1006	1008	1009	1010	1011	1012	1015
1020	1029	1030	1046	1050	1051	1052	1081	1085	3000	3001	3002
3003	3004	3007	3008	3009	3010	3011	3012	3013	3014	3020	3021
3074	3075	3076									

District 15B

County Benton MN

- VTD Glendorado Twp
- VTD Maywood Twp

County Mille Lacs MN

- VTD Borgholm Twp
- Block 170400:
 - 1052
 - 1053
- VTD Foreston

District 15B

County Mille Lacs MN

- VTD Greenbush Twp
- VTD Milaca
- VTD Milaca Twp
- VTD Milo Twp
- VTD Pease
- VTD Princeton
- VTD Princeton Twp

Block 170600:

1042	1050	1051	1052	1053	1075	1076	1080
------	------	------	------	------	------	------	------

Block 170700:

1013	1014	1016	1028	1086	2003	2014	2016	2018	2019	2027
------	------	------	------	------	------	------	------	------	------	------

County Sherburne MN

- VTD Baldwin Twp P-1
- VTD Baldwin Twp P-2
- VTD Blue Hill Twp
- VTD Livonia Twp P-1
- VTD Livonia Twp P-2
- VTD Livonia Twp P-3
- VTD Orrock Twp
- VTD Princeton P-2
- VTD Santiago Twp
- VTD Zimmerman P-1
- VTD Zimmerman P-2

District 16A

County Anoka MN

- VTD Linwood Twp P-1
- VTD Linwood Twp P-2

County Chisago MN

- VTD Amador Twp
- VTD Center City
- VTD Chisago City
- VTD Chisago Lake Twp P-N
- VTD Chisago Lake Twp P-S
- VTD Franconia Twp
- VTD Lent Twp
- VTD Lindstrom
- VTD Shafer
- VTD Shafer Twp P-A
- VTD Shafer Twp P-B
- VTD Stacy
- VTD Sunrise Twp

Block 110202:

2047	2049	3000	3001	3002	3003	3004	3013	3014	3015	3016	3019
3020	3021	3022	3023	3024	3025	3026	3027	3028	3029	3030	3031
3032	3033	3034	3035	3036	3037	3038	3039	3040	3041	3042	3043
3044	3045	3046	3047	3048	3049	3050	3051	3052	3053	3054	3055

District 16A

County Chisago MN

VTD Sunrise Twp

Block 110202:

3056	3057	3058	3059	3060	3061	3062	3063	3064	3065	3066	3067
3068	3069	3070	3071	3072	3073	3074	3075	3076	3077	3078	3079
3080	3081	3082	3083	3084	3085	3086	3087	3088	3089	3090	3091
3092											

VTD Taylors Falls

VTD Wyoming

County Isanti MN

VTD Oxford Twp

District 16B

County Anoka MN

VTD Bethel P-1

VTD East Bethel P-1

VTD East Bethel P-2

VTD East Bethel P-3

VTD Ham Lake P-1

Block 050235:

1000	1001	1002	1003	1004	1005	1006	1013	1014	1015	2000	2001
2002	2003	2004	2024	2028	2029	2037	2038	2039			

VTD Ham Lake P-3A

Block 050234:

3004	3005	3006	3007	3008	3010	3011	3012	3013			
------	------	------	------	------	------	------	------	------	--	--	--

VTD Nowthen P-1A

VTD Nowthen P-2A

VTD Oak Grove P-1

VTD Oak Grove P-2

VTD Oak Grove P-3

VTD Oak Grove P-4

VTD Saint Francis P-1

VTD Saint Francis P-2

County Isanti MN

VTD Athens Twp

VTD Bradford Twp

Block 130501:

3004	3005	3006	3007	3008	3009	3010	3011	3012	3013	3014	3015
3016	3017	3018	3019	3020	3021	3022	3023	3032	3033	3053	

Block 130600:

2065	2066	2069	2070	2071							
------	------	------	------	------	--	--	--	--	--	--	--

VTD Saint Francis P-3

VTD Spencer Brook Twp

VTD Stanford Twp

District 17A

County Washington MN

VTD Dellwood

VTD Forest Lake P-1

District 17A

County Washington MN

VTD Forest Lake P-2

VTD Forest Lake P-3

VTD Forest Lake P-4

VTD Grant

Block 070301:

2011	2012	2013	2014	2015	2016	2020	2021	2023	2024
------	------	------	------	------	------	------	------	------	------

Block 070403:

1000	1001	1002	1003	1004	1005	1006	1007	1008	1009	1010	1011
1012	1013	1014	1015	1016	1017	1018	1019	1020	1021	1022	1023
1024	1025	1026	1027	1028	1029	1030	1031	4000	4001	4002	4003
4004	4005	4006	4007	4008	4009	4010	4011	4012	4013	4014	4015
4016	4017										

VTD Hugo W-1 P-1

VTD Hugo W-2 P-2A

VTD Hugo W-2 P-2B

VTD Hugo W-3 P-3A

VTD Hugo W-3 P-3B

VTD Marine on Saint Croix

VTD May Twp

VTD Scandia

VTD Stillwater Twp P-1

Block 070404:

1000	1001	1002	1003	1004	1005	1006	1007	1008	1009	1010	1011
1012	1013	1014	1015	1016	1017	1018	3000	3001	3002	3003	3004
3005	3006	3007	3008	3010							

Block 070501:

2000

Block 070502:

1000	1001	1002	1003	1019	1021
------	------	------	------	------	------

District 17B

County Anoka MN

VTD Centerville P-1

VTD Columbus P-1

VTD Ham Lake P-1

Block 050216:

3017	3018
------	------

Block 050234:

1013

Block 050235:

1012	2005	2006	2007	2008	2009	2010	2011	2012	2013	2014	2015
2016	2017	2018	2019	2020	2021	2022	2023	2025	2026	2027	2030
2031	2032	2033	2034	2035	2036	2040	2041	2042	2043		

VTD Ham Lake P-2

VTD Ham Lake P-3A

Block 050234:

1000	1001	1002	1003	1004	1005	1006	1007	1008	1009	1010	1011
------	------	------	------	------	------	------	------	------	------	------	------

District 17B

County Anoka MN

VTD Ham Lake P-3A

Block 050234:

1012 1014 1015 2004 2005 2006 2007 2008 2009 2010 2011 2012
2016

Block 050235:

1007 1008 1009 1010 1011 1016 1017 1018

VTD Ham Lake P-4A

VTD Ham Lake P-5

VTD Ham Lake P-6A

VTD Lino Lakes P-1

Block 050230:

2000 2001 2002 2003 2004 2005 2006 2007 2008 2009 2010 2011
2012 2013 2014 2015 2016 2017 2018 2019 2021 2022 2023 2024
2029 2038 2041

Block 050233:

1000 1001 1002 1003 1004 1008 1009 1010 1011 1012 1013 1015
1016

VTD Lino Lakes P-4

VTD Lino Lakes P-5

VTD Lino Lakes P-6

VTD Lino Lakes P-7

County Washington MN

VTD Forest Lake P-5

District 18A

County Chippewa MN

VTD Big Bend Twp

VTD Clara City

VTD Crate Twp

VTD Grace Twp

VTD Granite Falls Twp P-1

VTD Granite Falls W-2

Block 950300:

1116 1117 1119 1122 1123

VTD Havelock Twp

VTD Kragero Twp

VTD Leenthrop Twp

VTD Lone Tree Twp

VTD Louriston Twp

VTD Mandt Twp

VTD Maynard

VTD Milan

VTD Montevideo P-1

VTD Montevideo P-2

VTD Raymond

VTD Rheiderland Twp

VTD Rosewood Twp

District 18A

County Chippewa MN

- VTD Sparta Twp
- VTD Stoneham Twp
- VTD Tunsberg Twp
- VTD Watson
- VTD Woods Twp

County Kandiyohi MN

- VTD Atwater
- VTD Blomkest
- VTD East Lake Lillian Twp
- VTD Genessee Twp
- VTD Harrison Twp
- VTD Holland Twp
- VTD Lake Elizabeth Twp
- VTD Lake Lillian
- VTD Lake Lillian Twp
- VTD Prinsburg
- VTD Roseland Twp

County Meeker MN

- VTD Acton Twp
- VTD Cedar Mills
- VTD Cedar Mills Twp
- VTD Cosmos
- VTD Cosmos Twp
- VTD Danielson Twp
- VTD Ellsworth Twp
- VTD Greenleaf Twp
- VTD Grove City
- VTD Litchfield Twp
- VTD Litchfield W-1
- VTD Litchfield W-2
- VTD Litchfield W-3
- VTD Litchfield W-4
- VTD Litchfield W-5
- VTD Swede Grove Twp

County Renville MN

District 18B

County Kandiyohi MN

- VTD Arctander Twp
- VTD Burbank Twp
- VTD Colfax Twp
- VTD Dovre Twp
- VTD Edwards Twp
- VTD Fahlun Twp
- VTD Green Lake Twp
- VTD Irving Twp
- VTD Kandiyohi

District 18B

County Kandiyohi MN

- VTD Kandiyohi Twp
- VTD Lake Andrew Twp
- VTD Mamre Twp
- VTD New London
- VTD New London Twp
- VTD Norway Lake Twp
- VTD Pennock
- VTD Raymond
- VTD Regal
- VTD Roseville Twp
- VTD Saint Johns Twp
- VTD Spicer
- VTD Sunburg
- VTD Whitefield Twp
- VTD Willmar Twp
- VTD Willmar W-1 P-1
- VTD Willmar W-1 P-2
- VTD Willmar W-1 P-3
- VTD Willmar W-2 P-1
- VTD Willmar W-2 P-2
- VTD Willmar W-2 P-3
- VTD Willmar W-2 P-4
- VTD Willmar W-3 P-1
- VTD Willmar W-3 P-2
- VTD Willmar W-3 P-3
- VTD Willmar W-4 P-1
- VTD Willmar W-4 P-2
- VTD Willmar W-4 P-3

County Swift MN

- VTD Camp Lake Twp
- VTD Cashel Twp
- VTD DeGraff
- VTD Dublin Twp
- VTD Hayes Twp
- VTD Kerkhoven
- VTD Kerkhoven Twp
- VTD Kildare Twp
- VTD Murdock
- VTD Pillsbury Twp
- VTD Torning Twp

Block 960100:

1077	1078	2032	2033	2034	2101	2102	2103
------	------	------	------	------	------	------	------

Block 960300:

1149	1150	1156	2030	2031	2032	2035	2036	2037	2040	2041	2042
2043	2044	2045	2046	2047	2048	2049	2050	2051	2052	2053	2054
2055	2057	2058	2059	2060	2061	2062	2063	2064	2065	2066	2067

District 18B

County Swift MN

VTD Torning Twp
 Block 960300:
 2068

District 19A

County Meeker MN

VTD Darwin
 VTD Darwin Twp
 VTD Dassel
 VTD Dassel Twp
 VTD Eden Valley
 VTD Forest City Twp
 VTD Forest Prairie Twp
 VTD Harvey Twp
 VTD Kingston
 VTD Kingston Twp
 VTD Manannah Twp
 VTD Union Grove Twp
 VTD Watkins

County Stearns MN

VTD Clearwater
 VTD Cold Spring
 VTD Eden Lake Twp
 VTD Eden Valley
 VTD Fair Haven Twp
 VTD Kimball
 VTD Luxemburg Twp
 VTD Lynden Twp
 VTD Maine Prairie Twp
 VTD Paynesville
 VTD Paynesville Twp
 VTD Rockville
 VTD Saint Augusta
 VTD Saint Joseph P-1
 VTD Saint Joseph P-2
 VTD Saint Joseph Twp
 VTD Wakefield Twp

Block 011102:

1071

Block 011201:

1019

Block 011302:

1001	1002	1006	1008	1010	1011	1012	1015	1016	1018	1020	1022
1024	1027	1028	1029	1030	1031	1032	1044	1045	1046	1047	1048
2000	2001	2002	2003	2004	2005	2006	2008	2009	2016	2017	2073
2074	2075	2079	2086	3001	3002	3003	3004	3007	3015	3016	3017
3021	3026	3029	3030	4013	4014	4015	4016	4017			

District 19A

County Stearns MN

VTD Wakefield Twp
 Block 011305:
 1050

District 19B

County McLeod MN

VTD Hale Twp
 VTD Silver Lake

County Meeker MN

VTD Collinwood Twp

County Wright MN

VTD Albion Twp
 VTD Annandale
 VTD Chatham Twp

Block 100706:

2047	2048	2049	4009	4010	4011	4012	4013	4014	4015	4016	4017
4018	4019	4020	4021	4022	4023	4024	4025	4026	4027	4028	4029
4030	4031	4032	4033	4034	4035	4036	4037	4038	4039	4040	4041
4042	4043	4053	4054	4055							

VTD Clearwater
 VTD Clearwater Twp
 VTD Cokato
 VTD Cokato Twp
 VTD Corinna Twp
 VTD French Lake Twp
 VTD Howard Lake
 VTD Maple Lake
 VTD Maple Lake Twp P-1A
 VTD Maple Lake Twp P-1B
 VTD Marysville Twp
 VTD Middleville Twp
 VTD Montrose
 VTD Silver Creek Twp
 VTD South Haven
 VTD Southside Twp
 VTD Stockholm Twp
 VTD Victor Twp
 VTD Waverly
 VTD Woodland Twp

District 1A

County Kittson MN

County Marshall MN

County Pennington MN

County Roseau MN

District 1B

County Clay MN

VTD Felton

District 1B

County Clay MN

- VTD Felton Twp
- VTD Hagen Twp
- VTD Ulen
- VTD Ulen Twp

County Norman MN

County Polk MN

County Red Lake MN

District 20A

County McLeod MN

- VTD Acoma Twp
- VTD Biscay
- VTD Brownton
- VTD Collins Twp
- VTD Glencoe P-1
- VTD Glencoe P-2
- VTD Glencoe P-3
- VTD Glencoe P-4
- VTD Glencoe Twp
- VTD Hassan Valley Twp
- VTD Hutchinson P-1
- VTD Hutchinson P-2
- VTD Hutchinson P-3
- VTD Hutchinson Twp
- VTD Lynn Twp
- VTD Penn Twp
- VTD Round Grove Twp
- VTD Stewart
- VTD Sumter Twp

County Nicollet MN

- VTD Bernadotte Twp
- VTD Brighton Twp
- VTD Courtland
- VTD Courtland Twp
- VTD Granby Twp
- VTD Lafayette
- VTD Lafayette Twp
- VTD Lake Prairie Twp
- VTD New Sweden Twp
- VTD Nicollet
- VTD Nicollet Twp
- VTD Oshawa Twp

Block 480200:

1106	1107	1109	1110	1111	1115	1116	1117	1118	1119	1120	1124
1125	1126	1127	2000	2001	2002	2003	2004	2005	2006	2007	2008
2009	2010	2011	2012	2013	2014	2015	2017	2018	2019	2020	2021
2022	2046	2137	3144	3145	3146	3147	3148	3151	3152	3157	3158

District 20A

County Nicollet MN

VTD Oshawa Twp

Block 480400:

2023 2040

VTD Ridgely Twp

VTD Traverse Twp

Block 480200:

1087 1088 1112 1113 1114 3091 3094 3095 3121 3122 3123 3124

3125 3126 3127 3130 3131 3132 3133 3134 3135 3136 3137 3138

3139 3140 3141 3142 3143 3149 3150 3159

Block 480300:

1018

VTD West Newton Twp

County Sibley MN

VTD Alfsborg Twp

VTD Bismarck Twp

VTD Cornish Twp

VTD Dryden Twp

VTD Gaylord

VTD Gibbon

VTD Grafton Twp

VTD Henderson Twp

VTD Kelso Twp

VTD Le Sueur

VTD Moltke Twp

VTD New Auburn

VTD New Auburn Twp

VTD Severance Twp

VTD Sibley Twp

VTD Transit Twp

VTD Winthrop

District 20B

County Le Sueur MN

VTD Cleveland

VTD Cleveland Twp

VTD Cordova Twp

VTD Derrynane Twp

VTD Elysian

VTD Elysian Twp

VTD Kilkenny

VTD Kilkenny Twp

VTD Le Center

VTD Le Sueur

VTD Lexington Twp

VTD Montgomery

VTD Montgomery Twp

VTD Ottawa Twp

District 20B

County Le Sueur MN

- VTD Sharon Twp
- VTD Tyrone Twp
- VTD Washington Twp
- VTD Waterville
- VTD Waterville Twp

County Rice MN

- VTD Erin Twp
- VTD Forest Twp
- VTD Morristown
- VTD Morristown Twp
- VTD Shieldsville Twp
- VTD Wells Twp

Block 070200:

2052 2056

Block 070300:

1048	1049	1050	1051	1052	1053	1068	2000	2001	2002	2003	2004
2005	2006	2009	2010	2011	2012	2013	2014	2015	2017	3042	

County Sibley MN

- VTD Henderson

County Waseca MN

- VTD Blooming Grove Twp
- VTD Elysian
- VTD Iosco Twp
- VTD Janesville
- VTD Janesville Twp
- VTD Saint Mary Twp
- VTD Waseca W-1 P-A
- VTD Waseca W-1 P-B
- VTD Waseca W-2 P-A
- VTD Waseca W-2 P-B
- VTD Waseca W-3 P-A
- VTD Waseca W-3 P-B
- VTD Woodville Twp

District 21A

County Chippewa MN

- VTD Granite Falls Twp P-2
- VTD Granite Falls W-2

Block 950300:

1089	1090	1091	1092	1093	1094	1095	1096	1097	1098	1099	1100
1101	1110	1120	2102	2103	2104	2105	2106	2112	2113	2114	2115
2116	2117	2118	2119	2120	2122	2123	2124	2125	2127	2128	2129
2130	2131	2132	2133								

County Lac qui Parle MN

County Lincoln MN

- VTD Alta Vista Twp
- VTD Hansonville Twp

District 21A

County Lincoln MN

- VTD Hendricks
- VTD Hendricks Twp
- VTD Ivanhoe
- VTD Limestone Twp
- VTD Marble Twp
- VTD Royal Twp

County Lyon MN

- VTD Clifton Twp
- VTD Cottonwood
- VTD Eidsvold Twp
- VTD Fairview Twp
- VTD Ghent
- VTD Grandview Twp
- VTD Lake Marshall Twp
- VTD Lucas Twp
- VTD Marshall W-1
- VTD Marshall W-2
- VTD Marshall W-3
- VTD Minneota
- VTD Nordland Twp
- VTD Stanley Twp
- VTD Taunton
- VTD Vallery Twp
- VTD Westerheim Twp

County Redwood MN

- VTD Belview
- VTD Delhi
- VTD Delhi Twp
- VTD Granite Rock Twp
- VTD Kintire Twp
- VTD Lucan
- VTD Milroy
- VTD New Avon Twp
- VTD Redwood Falls Twp
- VTD Seaforth
- VTD Sheridan Twp
- VTD Swedes Forest Twp
- VTD Underwood Twp
- VTD Vail Twp
- VTD Vesta
- VTD Vesta Twp
- VTD Wabasso
- VTD Westline Twp

County Yellow Medicine MN

District 21B

County Lincoln MN

District 21B

County Lincoln MN

- VTD Arco
- VTD Ash Lake Twp
- VTD Diamond Lake Twp
- VTD Drammen Twp
- VTD Hope Twp
- VTD Lake Benton
- VTD Lake Benton Twp
- VTD Lake Stay Twp
- VTD Marshfield Twp
- VTD Shaokatan Twp
- VTD Tyler
- VTD Verdi Twp

County Lyon MN

- VTD Amiret Twp
- VTD Balaton
- VTD Coon Creek Twp
- VTD Custer Twp
- VTD Florence
- VTD Garvin
- VTD Island Lake Twp
- VTD Lynd
- VTD Lynd Twp
- VTD Lyons Twp
- VTD Monroe Twp
- VTD Rock Lake Twp
- VTD Russell
- VTD Shelburne Twp
- VTD Sodus Twp
- VTD Tracy

County Murray MN

County Nobles MN

- VTD Adrian
- VTD Bloom Twp
- VTD Dundee
- VTD Elk Twp
- VTD Ellsworth
- VTD Graham Lakes Twp
- VTD Grand Prairie Twp
- VTD Hersey Twp
- VTD Kinbrae
- VTD Larkin Twp
- VTD Leota Twp
- VTD Lismore
- VTD Lismore Twp
- VTD Little Rock Twp
- VTD Olney Twp

District 21B

County Nobles MN

- VTD Seward Twp
- VTD Summit Lake Twp
- VTD Westside Twp
- VTD Wilmont
- VTD Wilmont Twp

County Pipestone MN

County Redwood MN

- VTD Gales Twp
- VTD Springdale Twp

County Rock MN

District 22A

County Brown MN

- VTD Bashaw Twp
- VTD Comfrey
- VTD North Star Twp
- VTD Springfield W-2
 - Block 960600:
 - 1025 1038
- VTD Stately Twp

County Cottonwood MN

County Jackson MN

County Nobles MN

- VTD Bigelow
- VTD Bigelow Twp
- VTD Brewster
- VTD Dewald Twp
- VTD Indian Lake Twp
- VTD Lorain Twp
- VTD Ransom Twp
- VTD Round Lake
- VTD Rushmore
- VTD Worthington Twp
- VTD Worthington W-1 P-1
- VTD Worthington W-1 P-2
- VTD Worthington W-1 P-3
- VTD Worthington W-1 P-4
- VTD Worthington W-1 P-5
- VTD Worthington W-2 P-1
- VTD Worthington W-2 P-2
- VTD Worthington W-2 P-3
- VTD Worthington W-2 P-4
- VTD Worthington W-2 P-5

County Redwood MN

- VTD Charlestown Twp
- VTD Johnsonville Twp
- VTD Lamberton

District 22A

County Redwood MN

- VTD Lamberton Twp
- VTD North Hero Twp
- VTD Revere
- VTD Sanborn
- VTD Walnut Grove
- VTD Wanda
- VTD Waterbury Twp
- VTD Willow Lake Twp

District 22B

County Brown MN

- VTD Albin Twp
- VTD Burnstown Twp
- VTD Cobden
- VTD Cottonwood Twp
- VTD Eden Twp
- VTD Evan
- VTD Hanska
- VTD Home Twp
- VTD Lake Hanska Twp
- VTD Leavenworth Twp
- VTD Linden Twp
- VTD Milford Twp
- VTD Mulligan Twp
- VTD New Ulm W-1 P-1
- VTD New Ulm W-1 P-2
- VTD New Ulm W-2 P-1
- VTD New Ulm W-2 P-2
- VTD New Ulm W-3 P-1
- VTD New Ulm W-3 P-2
- VTD New Ulm W-4 P-1
- VTD New Ulm W-4 P-2
- VTD Prairieville Twp
- VTD Sigel Twp
- VTD Sleepy Eye W-1
- VTD Sleepy Eye W-2
- VTD Springfield W-1
- VTD Springfield W-2

Block 960600:

1029	1031	1032	2002	2003	2004	2005	2008	2009	2012	2013	2014
2015	2016	2017	2018	2019	2020	2021	2022	2023	2027	2028	2029
2030	2031	2032	2033	2034	2035	2039	2040	2041	2042	2043	2044
2045	2046	2047	2048	2049	2050	2051	2052	2053	2056	2057	2058
2059	2060	2061	3050								

- VTD Stark Twp

County Redwood MN

- VTD Brookville Twp

District 22B

County Redwood MN

- VTD Clements
- VTD Honner Twp
- VTD Morgan
- VTD Morgan Twp
- VTD Paxton Twp
- VTD Redwood Falls W-1
- VTD Redwood Falls W-2
- VTD Redwood Falls W-3
- VTD Sherman Twp
- VTD Sundown Twp
- VTD Three Lakes Twp

County Watonwan MN

- VTD Adrian Twp
- VTD Butterfield
- VTD Butterfield Twp
- VTD Darfur
- VTD La Salle
- VTD Madelia
- VTD Madelia Twp
- VTD Nelson Twp
- VTD Riverdale Twp
- VTD Rosendale Twp
- VTD Saint James Twp
- VTD Saint James W-1
- VTD Saint James W-2

District 23A

County Blue Earth MN

- VTD Eagle Lake
 - Block 170100:

1054	1055	1056	1057	1058	1068	1069	1118	1119	1121	3009	3010
3011	3012	3013	3014	3019	3020	3021	3022	3023	3024	3025	3026
3027	3028	3029	3030	3031	3032	3033	3034	3035	3036	3037	3038
3039	3040	3041	3042	3043	3044	3045	3046	3048	3049	3050	3051
3052	3053										
 - Block 170200:

1000	1002	1073	1074	1076							
------	------	------	------	------	--	--	--	--	--	--	--
- VTD Lime Twp
 - Block 170300:

1003	1005	1009	1012								
------	------	------	------	--	--	--	--	--	--	--	--
- VTD Mankato Twp P-1
 - Block 170300:

1011											
------	--	--	--	--	--	--	--	--	--	--	--
- VTD Mankato Twp P-2
 - Block 170200:

1001	1003	1004	1007	1008	1009	1013	1014	1015	1016	1017	1018
1019	1020	1028	1030	1039	1040	1041	1042	1054	1060	1061	1062

District 23A

County Blue Earth MN

VTD Mankato Twp P-2

Block 170200:

1063	1064	1065	1066	1067	1068	1069	1070	1071	1072	1075	1079
1080	1081	1084	1085	1086	1087	1088	1089	1090	1092	1096	

Block 170300:

1072 1086

Block 170400:

1003 1007 1008

Block 170500:

4016 4018 4021

Block 170800:

3025

Block 171202:

4007 4018

Block 171300:

1033

Block 171600:

3006

VTD Mankato W-1 P-11

VTD Mankato W-1 P-12

VTD Mankato W-1 P-14

VTD Mankato W-2 P-15

Block 170200:

3069 3070 3071

Block 170300:

1037	1039	1071	1073	1074	1075	1080	1081	1082	1083	2000	2001
2002	2003	2004	2005	2006	2007	2008	2009	2010	2011	2012	2013
2014	2015	2016	2017	3000	3001	3002	3003	3004	3005	3006	3007
3008	3009	3011	3012	3013	3014	3015	3016	3017	3018	3019	3020
3024	3025	3026	3027	3028	3029						

Block 170400:

1000	1001	1002	1004	1005	1006	1009	1010	1011	1012	1013	1014
1015	1016	1017	1018	1019	1020	1021	1022	1023	1024	1025	1026
1027	1028	1029	1030	1031	1032	1033	1034	1035	1036	1037	2000
2001	2002	2003	2004	2005	2010	2011	2012	2013	2014	2019	

Block 170500:

1000	1001	1002	3003	3004	3005	3006	3007	3008	3009	3010	3011
3012	3013										

Block 170600:

1000	1001	1002	1003	1004	1005	1006	1007	1008	1009	1010	1011
1012	3000	3001	3002								

VTD Mankato W-2 P-16

Block 170200:

2077

Block 170300:

1006	1007	1008	1010	1013	1014	1015	1016	1017	1018	1019	1020
------	------	------	------	------	------	------	------	------	------	------	------

District 23A

County Blue Earth MN

VTD Mankato W-2 P-16

Block 170300:

1021	1022	1023	1024	1025	1026	1027	1028	1029	1030	1031	1032
1033	1034	1035	1036	1038	1040	1041	1042	1043	1044	1045	1046
1047	1048	1049	1050	1051	1052	1053	1054	1055	1056	1057	1058
1059	1060	1061	1062	1063	1064	1065	1066	1067	1068	1069	1070
1076	1077	1078	1079	1084	1085	3010	3021	3022	3023		

VTD Mankato W-2 P-17

Block 170300:

1000	1001	1002	1004
------	------	------	------

VTD Mankato W-3 P-7

VTD Mankato W-3 P-8

VTD Mankato W-3 P-9

VTD Mankato W-4 P-10

VTD Mankato W-4 P-10A

VTD Mankato W-4 P-13

VTD Mankato W-5 P-1

VTD Mankato W-5 P-2

VTD Mankato W-5 P-5

Block 170800:

3023	3024
------	------

Block 171600:

2006	2007
------	------

VTD Mankato W-5 P-6

District 23B

County Blue Earth MN

VTD Eagle Lake

Block 170100:

3003	3004
------	------

VTD Jamestown Twp

VTD Le Ray Twp

VTD Lime Twp

Block 170100:

1040	1041	1042	2027
------	------	------	------

Block 170200:

2000	2001	2002	2003	2004	2005	2006	2007	2009	2010	2011	2012
2013	2015	2016	2017	2018	2019	2020	2021	2022	2064	2065	2075
2076	3000	3002	3004	3006	3007	3008	3009	3010	3011	3012	3015
3017	3018	3019	3022	3023	3036	3037					

VTD Madison Lake

VTD Mankato Twp P-1

Block 170100:

1043	1044	1050	1051	3000	3001	3002	3005	3008	3017	3018
------	------	------	------	------	------	------	------	------	------	------

Block 170200:

2025	2037	2039	2040	2042	2052	2054	2056	3030	3032	3034	3038
3039	3040	3042	3043	3046	3049	3057	3058	3059	3060	3061	3062

District 23B

County Blue Earth MN

VTD Mankato Twp P-1

Block 170200:

3063 3080

VTD Mankato Twp P-2

Block 170100:

3015 3016

Block 170200:

3065 3066 3073 3074 3075 3077 3078 3079

Block 170800:

1002 1007 1008 1016 1017 1020 1021 1022 1023 1024 1025 3022

3027 3028 3029 3030 3031 3032

Block 171300:

2011 2012 2013 2014 2015 2017 2023 2094 2102 3000 3001 3002

3009

VTD Mankato W-2 P-15

Block 170200:

3068 3072 3076

VTD Mankato W-2 P-16

Block 170200:

2023 2024 2041 2043 2044 2045 2046 2047 2048 2049 2050 2051

2053 2055 2057 2058 2059 2060 2061 2062 2063 2067 2068 2069

2070 2071 2072 2073 2074 3025 3026 3027 3028 3029 3031 3033

3047 3048 3050 3051 3052 3053 3054 3055 3056 3067

Block 170300:

1087

VTD Mankato W-2 P-17

Block 170200:

2008 2014 2026 2027 2028 2029 2030 2031 2032 2033 2034 2035

2036 2038 2066 3001 3003 3005 3013 3016 3020 3021 3024 3035

3041 3044 3045 3064

VTD Mankato W-5 P-3

VTD Mankato W-5 P-4

VTD Mankato W-5 P-5

Block 170800:

3026

VTD Skyline

VTD South Bend Twp

County Le Sueur MN

VTD Kasota

VTD Kasota Twp P-1

VTD Kasota Twp P-2

VTD Mankato

County Nicollet MN

VTD Belgrade Twp

VTD Mankato W-2 P-30

VTD North Mankato P-1

District 23B

County Nicollet MN

- VTD North Mankato P-2
- VTD North Mankato P-3
- VTD North Mankato P-4
- VTD North Mankato P-5
- VTD North Mankato P-6
- VTD North Mankato P-7
- VTD Oshawa Twp
 - Block 480200:

2025	2026	2027	2028	2029	2031
------	------	------	------	------	------
 - Block 480300:

2007	2009
------	------
 - Block 480400:

2039	2042	2043
------	------	------
- VTD Saint Peter W-1 P-1
- VTD Saint Peter W-1 P-2
- VTD Saint Peter W-2 P-1
- VTD Saint Peter W-2 P-2
- VTD Traverse Twp
 - Block 480200:

3086	3087	3088	3096	3097	3098	3160	3163
------	------	------	------	------	------	------	------
 - Block 480300:

1008	1020	1023	1026	2044	3000	3001	3002	3003
------	------	------	------	------	------	------	------	------

District 24A

County Blue Earth MN

- VTD Amboy
- VTD Beauford Twp
- VTD Butternut Valley Twp
- VTD Cambria Twp
- VTD Ceresco Twp
- VTD Decoria Twp
- VTD Garden City Twp
- VTD Good Thunder
- VTD Judson Twp
- VTD Lake Crystal
- VTD Lincoln Twp
- VTD Lyra Twp
- VTD Mapleton
- VTD Mapleton Twp
- VTD Pleasant Mound Twp
- VTD Rapidan Twp
- VTD Shelby Twp
- VTD Sterling Twp
- VTD Vernon Center
- VTD Vernon Center Twp

County Faribault MN

- VTD Barber Twp

District 24A

County Faribault MN

- VTD Blue Earth City Twp
- VTD Blue Earth W-1
- VTD Blue Earth W-2
- VTD Blue Earth W-3
- VTD Bricelyn
- VTD Brush Creek Twp
- VTD Delavan
- VTD Delavan Twp
- VTD Easton
- VTD Elmore
- VTD Elmore Twp
- VTD Emerald Twp
- VTD Frost
- VTD Jo Daviess Twp
- VTD Lura Twp
- VTD Pilot Grove Twp
- VTD Prescott Twp
- VTD Rome Twp
- VTD Seely Twp
- VTD Verona Twp
- VTD Winnebago
- VTD Winnebago Twp

County Martin MN

County Watonwan MN

- VTD Antrim Twp
- VTD Fieldon Twp
- VTD Lewisville
- VTD Long Lake Twp
- VTD Odin
- VTD Odin Twp
- VTD Ormsby
- VTD South Branch Twp

District 24B

County Blue Earth MN

- VTD Danville Twp
- VTD McPherson Twp
- VTD Medo Twp
- VTD Minnesota Lake
- VTD Pemberton
- VTD Saint Clair

County Faribault MN

- VTD Clark Twp
- VTD Dunbar Twp
- VTD Foster Twp
- VTD Kiester
- VTD Kiester Twp

District 24B

County Faribault MN

- VTD Minnesota Lake
- VTD Minnesota Lake Twp
- VTD Walnut Lake Twp
- VTD Walters
- VTD Wells

County Freeborn MN

County Mower MN

- VTD Lyle
- VTD Lyle Twp

County Waseca MN

- VTD Alton Twp
- VTD Byron Twp
- VTD Freedom Twp
- VTD New Richland
- VTD New Richland Twp
- VTD Otisco Twp
- VTD Vivian Twp
- VTD Waldorf
- VTD Wilton Twp

District 25A

County Dakota MN

- VTD Northfield W-3 P-2

County Rice MN

- VTD Bridgewater Twp
- VTD Cannon City Twp
- VTD Dennison
- VTD Dundas
- VTD Faribault P-1
- VTD Faribault P-2
- VTD Faribault P-3
 - Block 070701:

1002	1003	1004	1005
------	------	------	------
 - Block 070802:

1017	1018	1019	1020	3002	3003	3004	3005	3006	3007	3008	3009
3010	3011	3012	3013	3014	3015	3016	3017	3018	3019	3020	3021
3022	3023	4000	4001	4002	4003	4004	4005	4006	4007	4012	4013
4014	4015	4016	4017	4018	4019	4020	4021	4022	4023	4030	
 - Block 070902:

2028	2029	2030	2031	2032	2033	2034	2035	2037	2039	2040
------	------	------	------	------	------	------	------	------	------	------
- VTD Faribault P-4
 - Block 070300:

1040	1041	1042	1043	1066
------	------	------	------	------
 - Block 070400:

1000	1001	1002	1003	1013	1014
------	------	------	------	------	------
 - Block 070801:

3000	3001	3002	3003	3004	3005	3006	3007	3008	3009	3010	3011
------	------	------	------	------	------	------	------	------	------	------	------

District 25A

County Rice MN

VTD Faribault P-4

Block 070801:

3012 3014 3015

Block 070901:

1033 1034 1035 1036 1039 1040 3033 3035 3041 3042 3045 3046
3047 3048 3049 3050 3051 4018 4019

Block 070902:

1000 1001 1002 1003 1004 1005 1006 1007 1008 1009 1010 1011
1012 1013 1014 1015 1016 1017 1018 1019 1020 1021 1022 1023
1024 1025 1026 1027 1028 1029 1030 1031 1032 1033 1034 1035
1036 1037 1038 1039 1040 1041 1042 1043 1044 1045 1046 1047
1048 1049 1050 1052 1053 2005 2006 2038

VTD Northfield Twp

VTD Northfield W-1 P-1

VTD Northfield W-1 P-2

VTD Northfield W-2 P-1

VTD Northfield W-2 P-2

VTD Northfield W-3 P-1

VTD Northfield W-4 P-1

VTD Northfield W-4 P-2

VTD Wells Twp

Block 070300:

1000 1001 1002 1003 1004 1005 1008 1012 1014 1019 1022 1023
1024 1025 1028 1030 1034 1036 1037 1038 1039 1044 1045 1046
1047 1058 1059 1060 1067

Block 070400:

1004 1006 3023 3030 3031 3033 3034

Block 070901:

3009 3034 3036 3037 3038 3040 3052

Block 070902:

1051

District 25B

County Rice MN

VTD Faribault P-3

Block 070400:

4008 4009 4012 4013 4014 4020

Block 070701:

1001 1006 1007 1008 1009 1010 1011 1012 1013 1014 1016 1017
1018 1019 1022 1023 1024 1025 1026 1027 1028

Block 070702:

3025 3026 3027 3028 3029

Block 070801:

1000 1001 1002 1015 1016 1017

Block 070802:

1000 1001 1002 1003 1004 1005 1006 1007 1008 1009 1010 1011
1012 1013 1014 1016 1021 2000 2001 2002 2003 2004 2005 2006

District 25B

County Rice MN

VTD Faribault P-3

Block 070802:

2007	2008	2009	2010	3000	3001	4008	4009	4010	4011	4024	4025
4026	4027	4028	4029	4031	4032	4033	4034	4035	4036		

VTD Faribault P-4

Block 070801:

1003	1004	1005	1006	1007	1008	1009	1010	1011	1012	2000	2001
2002	2003	2004	2005	2006	2007	2008	2009	2010	2011	2012	2013
2014	2016	2017	2019	2020	2021	2022	3013	3016	3017		

VTD Nerstrand

VTD Richland Twp

VTD Walcott Twp

VTD Warsaw Twp

VTD Wheeling Twp

County Steele MN

VTD Clinton Falls Twp

VTD Deerfield Twp

VTD Medford

VTD Medford Twp

VTD Meriden Twp

VTD Owatonna Twp

Block 960100:

3044	3045	3046	3047	3048	3049	3053	3054	3055	3071	3080	3081
3082	3087	3088	3089	3090	3091	3092					

Block 960200:

1001	1021	1030	1031	1032	1034	1038	1039	1040	3002	3007	3016
4002	4010	4011									

Block 960300:

5000

Block 960400:

2007	2008	2023	2024	2027	2033	2034	2040	3043	3044	3046	3047
3048											

Block 960500:

2002	2056	2057	2058	2061	2063	2064	2065	2066	2068	2069	2071
2072	2074	2075	2076	2077	2093	2094	2215	2217			

Block 960600:

1029 1030

Block 960700:

3000 3001 4031

VTD Owatonna W-1 P-1

VTD Owatonna W-1 P-2

VTD Owatonna W-2 P-1

VTD Owatonna W-2 P-2

VTD Owatonna W-3 P-1

VTD Owatonna W-3 P-2

VTD Owatonna W-4 P-1

District 25B

County Steele MN

- VTD Owatonna W-4 P-2
- VTD Owatonna W-5 P-1
- VTD Owatonna W-5 P-2

District 26A

County Dodge MN

- VTD Ashland Twp
- VTD Canisteo Twp
- VTD Dodge Center P-1
- VTD Dodge Center P-2
- VTD Hayfield
- VTD Hayfield Twp
- VTD Vernon Twp

County Mower MN

- VTD Adams
- VTD Adams Twp
- VTD Austin Twp
- VTD Austin W-1 P-1
- VTD Austin W-1 P-2
- VTD Austin W-1 P-3
- VTD Austin W-2 P-1
- VTD Austin W-2 P-2
- VTD Austin W-3 P-1
- VTD Austin W-3 P-2
- VTD Brownsdale
- VTD Clayton Twp
- VTD Dexter
- VTD Dexter Twp
- VTD Elkton
- VTD Grand Meadow
- VTD Grand Meadow Twp
- VTD Lansing Twp
- VTD Lodi Twp
- VTD Mapleview
- VTD Marshall Twp
- VTD Nevada Twp
- VTD Pleasant Valley Twp
- VTD Red Rock Twp
- VTD Rose Creek
- VTD Sargeant
- VTD Sargeant Twp
- VTD Taopi
- VTD Udolpho Twp
- VTD Waltham
- VTD Waltham Twp
- VTD Windom Twp

District 26B

District 26B

County Dodge MN

- VTD Claremont
- VTD Claremont Twp
- VTD Concord Twp
- VTD Ellington Twp
- VTD Kasson P-1
- VTD Kasson P-2
- VTD Kasson P-3
- VTD Mantorville
- VTD Mantorville Twp
- VTD Milton Twp
- VTD Ripley Twp
- VTD Wasioja Twp
- VTD West Concord
- VTD Westfield Twp

County Goodhue MN

- VTD Cannon Falls P-1
- VTD Cannon Falls P-2
- VTD Cannon Falls Twp
- VTD Cherry Grove Twp
- VTD Dennison
- VTD Holden Twp
- VTD Kenyon
- VTD Kenyon Twp
- VTD Leon Twp
- VTD Minneola Twp
- VTD Pine Island
- VTD Pine Island Twp

Block 080800:

1004	1023	1024	1025	1026	1027	1033	1034	1060	1061	1062	1068
1111	1112	1115	2000	2004	3003	3031	3042	3045	3046		

Block 080900:

3068	3069	3070	4040
------	------	------	------

- VTD Roscoe Twp
- VTD Stanton Twp
- VTD Wanamingo
- VTD Wanamingo Twp
- VTD Warsaw Twp
- VTD Zumbrota P-1
- VTD Zumbrota P-2
- VTD Zumbrota Twp
- Block 080900:
- 4035 4039

County Steele MN

- VTD Aurora Twp
- VTD Berlin Twp
- VTD Blooming Prairie

District 26B

County Steele MN

- VTD Blooming Prairie Twp
- VTD Ellendale
- VTD Havana Twp
- VTD Lemond Twp
- VTD Merton Twp
- VTD Owatonna Twp
- Block 960100:
- Block 960500:
- VTD Somerset Twp
- VTD Summit Twp

3042	3043	3056	3057	3058	3059	3060	3061	3062	3063	3064	3065
3066	3067	3068	3069	3070	3072	3073	3074	3075	3076	3077	3078
3079	3083	3084	3085	3086	3093	3109					
1012	1017										

District 27A

County Olmsted MN

- VTD Cascade Twp P-1
- VTD Cascade Twp P-2A
- Block 001203:
- Block 001301:
- Block 001302:
- Block 001403:
- Block 001404:
- Block 001703:
- VTD Cascade Twp P-3A
- VTD Cascade Twp P-4
- VTD Haverhill Twp

2045											
1003	1026	1027	1030								
1007	3007	3008	3009	3010	3011	3015	3016	3017	3018		
1036	1038	1040	1041	3020							
1002	1004	1005	1006	1007	1008	1026	4006				
3011	3016										
1000	1001	2003	2004	2005	2006	2011	2012	2013	2014	2015	2021
2023	2024	2025	3000	3001	3010	3020					
1001	3003	3004	3015	3016	3017	3020	3021	3024	3025	3030	3031
3036											

- VTD Marion Twp P-2
- VTD Rochester W-3 P-1
- VTD Rochester W-3 P-2
- VTD Rochester W-3 P-3
- VTD Rochester W-3 P-5
- VTD Rochester W-3 P-6
- VTD Rochester W-3 P-7

District 27A

County Olmsted MN

VTD Rochester W-4 P-4

Block 002300:

3032 3033 4000 4001 4002 4003 4004 4005 4016 4017 4018 4022

VTD Rochester W-4 P-8

Block 000901:

2003 2004 2006 2007 2010 2011 2014 2015 2024 2025 3001 3002
3004 3005 3006

Block 002300:

3035 3040

VTD Rochester W-5 P-3

Block 001601:

2000 2001 2002 2003 2004 2005 3000 3001 3002 3003 3004 3005
3006 3007 3008 3009 3010 3011 3012 3013 3026 3027 3028 3029
3030 3031

VTD Rochester W-5 P-4

Block 002300:

1002 1003 1004 1005 1006 1007 1008 2000 2001 2002 2003 2004
2005 2006 2007 2008 2009 2010 2011 2012 2013 2014 2015 3006
3018 3019 4023 4024 4025 4026 4027 4031 4032 4033

VTD Rochester W-5 P-5

VTD Rochester W-5 P-7

VTD Rochester W-5 P-8

VTD Rochester W-6 P-4

VTD Rochester W-6 P-7

Block 001603:

1005 1012 1020

Block 001702:

1000 1001 1002 1003 1004 1005 1006 1007 1010 1011 1012 4000

District 27B

County Dodge MN

VTD Byron P-2

County Olmsted MN

VTD Byron

VTD Chatfield

VTD Dover

VTD Dover Twp

VTD Elmira Twp

VTD Eyota

VTD Eyota Twp

VTD Farmington Twp

VTD Haverhill Twp

Block 001603:

2000 2001 2002 2007 2008 2009 2010 2026

Block 002300:

3000 3001 3002 3011 3012 3013 3014

VTD High Forest Twp

District 27B

County Olmsted MN

- VTD Kalmar Twp
- VTD Marion Twp P-1
- VTD New Haven Twp
- VTD Orion Twp
- VTD Oronoco
- VTD Oronoco Twp
- VTD Pine Island
- VTD Pleasant Grove Twp
- VTD Quincy Twp
- VTD Rochester Twp P-4
- VTD Rochester W-1 P-10
 - Block 000902:
 - 2024 2033
 - Block 000903:
 - 1022 1025 1026 1034 1035 1036 1037 1038 1039 1040 1041 1042
 - 1046 1047 1048 1049 1050 1051 1055 1060
 - Block 001000:
 - 3011 3012 3013 3016 3017
 - Block 002200:
 - 4001 4002 4013 4020 4042 4043 4058 4059 4065 4069 4070
- VTD Rock Dell Twp
- VTD Stewartville
- VTD Viola Twp

County Winona MN

- VTD Altura
- VTD Elba
- VTD Elba Twp
- VTD Minneiska
- VTD Mount Vernon Twp
- VTD Norton Twp
- VTD Saint Charles
- VTD Saint Charles Twp
- VTD Saratoga Twp
- VTD Whitewater Twp

District 28A

County Olmsted MN

- VTD Cascade Twp P-2A
 - Block 001301:
 - 1010
- VTD Rochester Twp P-1
- VTD Rochester Twp P-2
- VTD Rochester Twp P-3
- VTD Rochester W-1 P-10
 - Block 000903:
 - 1044 1045 1053 1054 1061 1062 1063 1064 1073
- VTD Rochester W-1 P-11

District 28A

County Olmsted MN

- VTD Rochester W-1 P-12
- VTD Rochester W-1 P-2
- VTD Rochester W-1 P-3
- VTD Rochester W-1 P-4
- VTD Rochester W-1 P-5
- VTD Rochester W-1 P-6
- VTD Rochester W-1 P-7
- VTD Rochester W-1 P-8
- VTD Rochester W-1 P-9
- VTD Rochester W-2 P-1

Block 000500:

1001	1002	1003	1004	1005	1006	1007	1008	1009	1010	1011	1012
1013	1014	1015	1016	1017	1018	1019	1020	1021	2034	2035	3003
3004	3005	3006	3014								

- VTD Rochester W-2 P-2

Block 000400:

1003	1004	1011	1012	1013	1014	2000	2001	2002	2003	2004	2005
2006	2007	2008	2009	2010	2011	2012	2013	2014	2015	2016	2017
2018	2019	2020	2021	2022	2023	2024	2025	2026	3000	3001	3002
3003	3004	3005	3006	3007	3008	3009	3010	3011	3012	3013	3014
3015	3016	3017	3018	3019							

- VTD Rochester W-2 P-3
- VTD Rochester W-2 P-4
- VTD Rochester W-2 P-5
- VTD Rochester W-2 P-6
- VTD Rochester W-2 P-7
- VTD Rochester W-2 P-8
- VTD Rochester W-4 P-6
- Block 001000:
- 2003
- VTD Rochester W-4 P-9
- VTD Rochester W-6 P-8
- VTD Salem Twp

District 28B

County Olmsted MN

- VTD Rochester W-1 P-1
- VTD Rochester W-2 P-1
- Block 000500:
- 2019 2020 2031 2032 2033 2036 3002 3007 3012 3013
- VTD Rochester W-2 P-2
- Block 000400:
- 1002 1005 1010 1015
- VTD Rochester W-3 P-4
- VTD Rochester W-4 P-1
- VTD Rochester W-4 P-2
- VTD Rochester W-4 P-3

District 28B

County Olmsted MN

VTD Rochester W-4 P-4

Block 000200:

1000	1010	1016	1017	1018	1019	1020	1022	2000	2001	2002	2003
2004	2005	2006	2007	2008	2009	2010	2011	2012	2013	2014	2015
2016											

Block 002300:

3034	4020	4029	4030	4034	4035
------	------	------	------	------	------

VTD Rochester W-4 P-5

VTD Rochester W-4 P-6

Block 000902:

1000	1001	1002	1003	1004	1005	1006	1007	1008	1010	1011
------	------	------	------	------	------	------	------	------	------	------

Block 001000:

2000	2001
------	------

VTD Rochester W-4 P-7

VTD Rochester W-4 P-8

Block 000901:

2008	2009
------	------

VTD Rochester W-5 P-1

VTD Rochester W-5 P-2

VTD Rochester W-5 P-3

Block 001601:

2006	2007	2008	2009	3014	3015	3016	3017	3018	3024	3025	3032
3033	3034										

VTD Rochester W-5 P-4

Block 002300:

4012	4013	4014	4015	4028
------	------	------	------	------

VTD Rochester W-5 P-6

VTD Rochester W-6 P-1

VTD Rochester W-6 P-2

VTD Rochester W-6 P-3

VTD Rochester W-6 P-5

VTD Rochester W-6 P-6

VTD Rochester W-6 P-7

Block 001702:

1013	2000	2001	2002	2003	3000	3001	3002	3003	3004	3009	3010
3011											

District 29A

County Fillmore MN

County Houston MN

County Mower MN

VTD Bennington Twp

VTD Frankford Twp

VTD Le Roy

VTD Le Roy Twp

VTD Racine

VTD Racine Twp

District 29B

County Winona MN

- VTD Dakota
- VTD Dresbach Twp
- VTD Fremont Twp
- VTD Goodview P-1
- VTD Goodview P-2A
- VTD Goodview P-2B
- VTD Hart Twp
- VTD Hillsdale Twp
- VTD Homer Twp
- VTD La Crescent
- VTD Lewiston
- VTD Minnesota City
- VTD New Hartford Twp
- VTD Pleasant Hill Twp
- VTD Richmond Twp
- VTD Rollingstone
- VTD Rollingstone Twp
- VTD Stockton
- VTD Utica
- VTD Utica Twp
- VTD Warren Twp
- VTD Wilson Twp
- VTD Winona W-1 P-1
- VTD Winona W-1 P-2
- VTD Winona W-1 P-3
- VTD Winona W-1 P-4
- VTD Winona W-2 P-1
- VTD Winona W-2 P-2
- VTD Winona W-2 P-3
- VTD Winona W-2 P-4
- VTD Winona W-3 P-1
- VTD Winona W-3 P-2
- VTD Winona W-3 P-3
- VTD Winona W-3 P-4
- VTD Winona W-4 P-1
- VTD Winona W-4 P-2
- VTD Winona W-4 P-3
- VTD Winona W-4 P-4
- VTD Wiscoy Twp

District 2A

County Beltrami MN

- VTD Alaska Twp
- VTD Battle Twp
- VTD Bemidji Twp
 - Block 450102:
 - 1008
 - 1009
 - 1010
 - 1011
 - 1012
 - 1013
 - 1014
 - 1015
 - 1020
 - 1021
 - 1022
 - 1023

District 2A

County Beltrami MN

VTD Bemidji Twp

Block 450102:

1024	1025	1026	1047	1050	1051	1059	1060	4019	4020	4036	4037
4040	4041	4042	4043	4044	4045	4046					

Block 450703:

1060	1061	1062									
------	------	------	--	--	--	--	--	--	--	--	--

Block 450704:

2016	2017	2020	2021	2023	2027	2028	2029	2031	2035	3014	3017
3018	3019	3020	3021	3024	3026	3032	3041	3042			

Block 450705:

1019	1020	1021	1022	1031	1032	1033	1034	1035	1039	1042	1043
------	------	------	------	------	------	------	------	------	------	------	------

Block 450706:

2043											
------	--	--	--	--	--	--	--	--	--	--	--

VTD Bemidji W-2

Block 450101:

1078	1112										
------	------	--	--	--	--	--	--	--	--	--	--

Block 450202:

1038	4010	4011	4012								
------	------	------	------	--	--	--	--	--	--	--	--

Block 450703:

1001	1002	1003	1004	1006	1014	1015	1016	1017	1018	1019	1020
1021	1022	1025	1026	1029	1034	1035	1036	1037	1038	1039	1040
1047	1050	1051	1052	1053	1054	1055	1056	1057	1059	1063	

Block 450704:

1006	1007	1008	1009	1010	1011	1012	1013	1014	1015	1016	1017
1018	1019	2004	2005	2006	2007	2018	2019				

VTD Bemidji W-3 P-1

VTD Bemidji W-3 P-2

VTD Bemidji W-4

Block 450102:

3020											
------	--	--	--	--	--	--	--	--	--	--	--

Block 450703:

1058											
------	--	--	--	--	--	--	--	--	--	--	--

Block 450704:

2022	2024	2025	2026	2036	2037	3013	3015	3016	3025		
------	------	------	------	------	------	------	------	------	------	--	--

VTD Bemidji W-5

Block 450705:

1005	1006	1007	1008	1009	1012	1016	1017	1018	1023	1024	1025
1026	1027	1028	1029	1030	1036						

VTD Benville Twp

VTD Birch Twp

VTD Blackduck

VTD Buzzle Twp

VTD Cormant Twp

VTD Durand Twp

VTD Eckles Twp

VTD Frohn Twp

District 2A

County Beltrami MN

VTD Frohn Twp

Block 450102:

4000	4001	4002	4003	4004	4005	4006	4007	4008	4009	4010	4011
4012	4013	4014	4015	4016	4017	4018	4021	4022	4023	4024	4025
4026	4027	4028	4029	4030	4031	4032	4033	4034	4035	4047	

Block 450300:

3042	3043	3044	3045	3047	3048	3049	3050				
------	------	------	------	------	------	------	------	--	--	--	--

Block 450705:

1000	1001	1002	1003	1004	1010	1011	1013	1014	1015		
------	------	------	------	------	------	------	------	------	------	--	--

Block 940002:

1028	1029	1030	1031	1036	1056	1057	1058				
------	------	------	------	------	------	------	------	--	--	--	--

VTD Funkley

VTD Grant Valley Twp

VTD Hagali Twp

VTD Hamre Twp

VTD Hines Twp

VTD Hornet Twp

VTD Jones Twp

VTD Kelliher

VTD Kelliher Twp

VTD Lammers Twp

VTD Langor Twp

VTD Lee Twp

VTD Liberty Twp

VTD Maple Ridge Twp

VTD Minnie Twp

VTD Moose Lake Twp

Block 450300:

4092	4093	4094	4108								
------	------	------	------	--	--	--	--	--	--	--	--

Block 940002:

2000	2001	2002	2005	2010	2011	2012	2029	2041	2042		
------	------	------	------	------	------	------	------	------	------	--	--

VTD Nebish Twp

VTD Northern Twp P-1

VTD Northern Twp P-2

VTD O'Brien Twp

VTD Ponemah Prec

Block 450500:

1296

Block 940001:

3008

VTD Port Hope Twp

VTD Quiring Twp

VTD Roosevelt Twp

VTD Shooks Twp

VTD Shotley Twp

VTD Solway

District 2A

County Beltrami MN

VTD Spruce Grove Twp

VTD Steenerson Twp

VTD Sugar Bush Twp

Block 450300:

3001	3002	3004	3005	3006	4097	4098	4099	4100	4102	4103	4104
4105	4106										

Block 940002:

2006	2007	2008	2009	2016							
------	------	------	------	------	--	--	--	--	--	--	--

VTD Summit Twp

VTD Taylor Twp

VTD Tenstrike

VTD Turtle Lake Twp

VTD Turtle River

VTD Turtle River Twp

Block 450201:

1017	1018	1019									
------	------	------	--	--	--	--	--	--	--	--	--

Block 450202:

3010	3011	3012									
------	------	------	--	--	--	--	--	--	--	--	--

Block 450300:

3007	3008	3009	3015	3016	3017	3018	3019	3020	3021	3022	3024
3025	3026	3027	3028	3029	3030	3031	3032	3034	3035	3036	3037
3038	3039	3040	3041	3046	3051	4121	4122				

Block 940002:

1006	1007	1008									
------	------	------	--	--	--	--	--	--	--	--	--

VTD Unorg Dist 1

VTD Unorg Dist 2

VTD Waskish Twp

VTD Wilton

VTD Woodrow Twp

County Clearwater MN

VTD Bagley

VTD Clearbrook

VTD Clover Twp

VTD Copley Twp

VTD Dudley Twp

VTD Holst Twp

VTD Leon Twp

VTD Leonard

VTD Moose Creek Twp

VTD Nora Twp

VTD Shevlin

VTD Shevlin Twp

VTD Sinclair Twp

County Itasca MN

VTD Alvwood Twp

VTD Ardenhurst Twp

District 2A

County Itasca MN

VTD Bigfork

VTD Bigfork Twp

VTD Bowstring Twp

Block 480102:

2077	2078	2079	2080	2081	2083	2084	2085	2086	2087	2088	2089
2090	2095	2097	2098	2099	2100	2101	2102	2103	2105	2108	2109

Block 480302:

1032

Block 480401:

2113	2114	2115
------	------	------

VTD Effie

VTD Grattan Twp

VTD Kinghurst Twp

VTD Lake Jessie Twp

VTD Liberty Prec

VTD Moose Park Twp

VTD Nore Twp

VTD North Unorganized Prec

Block 480101:

1004	1005	1018	1019	1020	1022	1023	1024	1025	1026	1027	1030
1031	1032	1037	1063								

VTD Pomroy Twp

VTD Third River Twp

VTD Winnibigoshish Prec

Block 480102:

1146	1147	1148	1160	1161	1162	1177	1178	1179	1180	1181	1182
1183	1184										

VTD Wirt Twp

County Koochiching MN

VTD Big Falls

VTD Dinner Creek Unorg

Block 790500:

2214	2230	2231	2232	2233	2234	2235	2236	2237	2238	2239	2240
2241	2242	2243	2244	2250	2251	2252	2253	2261	2262	2263	3007
3023	3024	3025	3026	3027	3028	3029	3031	3032	3043	3044	3046
3047	3048	3049	3050	3053	3054	3055	3056	3057	3058	3067	3068
3069	3070	3077	3078	3079	3080	3122	3158	3159	3160	3161	3162
3163	3258	3259	3260	3261	3262	3354	3355	3356	3377	3378	3379
3380	3381	3382	3383								

VTD Meadowbrook Precinct

VTD Mizpah

VTD Northome

VTD Northwest Koochiching

VTD Southwest Koochiching

Block 790500:

3139	3142	3143	3144	3145	3146	3147	3148	3149	3150	3151	3152
------	------	------	------	------	------	------	------	------	------	------	------

District 2A

County Koochiching MN

VTD Southwest Koochiching

Block 790500:

3154	3155	3156	3157	3164	3165	3166	3167	3168	3169	3170	3171
3172	3173	3174	3175	3176	3177	3178	3179	3180	3181	3182	3183
3184	3185	3186	3187	3188	3189	3190	3191	3192	3193	3208	3209
3210	3211	3213	3214	3215	3216	3217	3218	3219	3220	3221	3222
3223	3224	3225	3226	3227	3228	3229	3230	3231	3232	3246	3247
3248	3249	3250	3251	3252	3253	3254	3255	3256	3257	3263	3264
3265	3296	3297	3298	3299	3300	3301	3302	3304	3305	3307	3309
3310	3311	3312	3313	3314	3315	3316	3317	3318	3319	3320	3342
3384	3385										

VTD West Koochiching

County Lake of the Woods MN

District 2B

County Becker MN

- VTD Callaway
- VTD Callaway Twp
- VTD Eagle View Twp
- VTD Forest Twp
- VTD Maple Grove Twp
- VTD Ogema
- VTD Pine Point Twp
- VTD Riceville Twp
- VTD Round Lake Twp
- VTD Spring Creek Twp
- VTD Sugar Bush Twp
- VTD White Earth Twp

County Beltrami MN

VTD Bemidji Twp

Block 450102:

1000	1002	1003	1004	1005	1006	1007	1027	1028	1029	1030	1031
1032	1033	1034	1035	1037	1038	1039	1040	1041	1042	1043	1044
1045	1046	1054	1057	4038	4039	4048					

Block 450202:

3029

Block 450600:

2018 4024

Block 450704:

3004	3005	3028	3031	3034	3036	3040	3044	3045	4000		
------	------	------	------	------	------	------	------	------	------	--	--

Block 450705:

1041

Block 450706:

2035 2050

VTD Bemidji W-1

VTD Bemidji W-2

Block 450703:

District 2B

County Beltrami MN

VTD Bemidji W-2

Block 450703:

1041 1042 1043 1044 1045

Block 450704:

2000 2001 2002 2003 2008 2009 2010 2011 2012 2014 2015 2033

VTD Bemidji W-4

Block 450102:

1001 1036 1055 1056

Block 450600:

1000 1001 1002 1003 1004 1005 1006 1007 1008 1009 1016 1017
 1018 1019 1020 1021 1022 1023 1024 4025 5017 5018 5024 5026
 5027 5028 5029 5030 5031 5032 5033

Block 450704:

1020 1021 1022 2013 2030 2032 2034 3000 3001 3002 3003 3006
 3007 3008 3009 3010 3011 3012 3027 3029 3030 3033 3035 3037
 3038 3039 3043 4001 4002 4003 4004 4005 4006 4007 4008 4009
 4010 4011 4012 4014 4015 4016 4017 4018 4019 4020 4021 4022
 4023 4024 4025 4026 4027 4028 4029 4030 4031 4032 4033 4034
 4035 4036 4037 4038

Block 450706:

2013 2014 2016 2017 2018 2031 2038 2039 2040 2041 2042 2046
 2047 2048 2049

VTD Bemidji W-5

Block 450202:

3030 3031 3032

Block 450704:

4039

Block 450705:

1037 1038 1040

Block 450706:

1000 1001 1002 1003 1004 1005 1006 1007 1008 1009 1010 1011
 1012 1013 1014 1015 1016 1017 1018 1019 1020 1021 1022 1023
 1024 1025 1026 1027 1028 1029 1030 1031 1032 1033 1034 1035
 1036 1037 1038 1039 1040 1041 1042 1043 1044 1045 1046 1047
 1048 1049 1050 1051 1052 2000 2001 2002 2003 2004 2005 2006
 2007 2008 2009 2010 2011 2012 2015 2019 2020 2021 2022 2023
 2024 2025 2026 2027 2028 2029 2030 2032 2033 2034 2036 2037
 2044 2045 2051 2052 2053

VTD Frohn Twp

Block 940002:

1012 1025 1026 1027 1032 1033 1034 1035 1037 1038 1039 1040
 1041 1042 1043 1044 1059 1060 1061 1062 1070 1073

VTD Little Rock Prec

VTD Moose Lake Twp

Block 940002:

2024 2025 2026 2027 2028 2030 2031 2032 2033 2034 2035 2036

District 2B

County Beltrami MN

VTD Moose Lake Twp

Block 940002:

2037 2038 2039 2040 2043 2044 2045 2046 2066 2091

VTD Ponemah Prec

Block 940001:

1000 1001 2018 2027 2028 2029 2030 2031 2032 2033 2034 2042
 2045 3000 3001 3004 3005 3010 3012 3013 3014 3015 3016 3017
 3018 3019 3020 3021 3022 3023 3024 3025 3026 3027 3028 3029
 3030 3031 3032 3037 3038 3039 3040 3041 3043 3044 3067 3071
 3072 3073

VTD Red Lake Agency Prec

VTD Redby Prec

VTD Sugar Bush Twp

Block 940002:

1000 1001 1002 1003 1004 2013 2014 2015 2017 2018 2019 2020
 2021 2022 2023 2065

VTD Ten Lake Twp

VTD Turtle River Twp

Block 940002:

1005 1009 1010 1011

VTD Unorg Dist 3

County Cass MN

VTD Bena

VTD Boy Lake Twp

VTD Boy River

VTD Boy River Twp

VTD Cass Lake

VTD Federal Dam

VTD Gould Twp

VTD Hardwood South

VTD Inguadona Twp

VTD Kego Twp

VTD Leech Lake Twp

VTD Longville

VTD Otter Tail Peninsula Twp

VTD Pike Bay Twp

VTD Pine Lake Twp

Block 940001:

1005 1006 1007 1008 1062 1063 1064 1065 1066 1070 1071 1072
 1073 1074 1075 1076 1077 1078 1079 1081

Block 960200:

2071 2077 2078 2079 2080 2081 2082 2083 2084 2085 2086 2087
 2092 2093 2094 2096 2097 2134 2139 2140 2141 2150

VTD Rogers Point

VTD Rogers Twp

VTD Salem Twp P-1

District 2B

County Cass MN

VTD Salem Twp P-2

VTD Shingobee Twp P-1

Block 940001:

1032	1033	1034	1035	1036	1037	1038	1039	1040	1041	1042	1043
------	------	------	------	------	------	------	------	------	------	------	------

1044	2028	2029	2049	2050	2051	2052	2053	2055	2060		
------	------	------	------	------	------	------	------	------	------	--	--

VTD Shingobee Twp P-2

VTD Sucker Lakes

VTD Torrey Twp

VTD Turtle Lake Twp

Block 940001:

1002	1003	1013	1014	1015	1016	1017	1018	1019	1020	1021	1022
------	------	------	------	------	------	------	------	------	------	------	------

1023	1024	1025	1026	1027	1028	1029	1030	1031	1054	1057	1058
------	------	------	------	------	------	------	------	------	------	------	------

1059	1060	1061	1068	1069	1085	2067	2068	2069	2071	2072	2073
------	------	------	------	------	------	------	------	------	------	------	------

2074	2075										
------	------	--	--	--	--	--	--	--	--	--	--

VTD Wahnena

VTD Wilkinson Twp

VTD Winnie Portage Lakes

County Clearwater MN

VTD Bear Creek Twp

VTD Eddy Twp

VTD Falk Twp

VTD Gonvick

VTD Greenwood Twp

VTD Hangaard Twp

VTD Itasca Twp

VTD La Prairie Twp

VTD Long Lost Lake Twp

VTD Minerva Twp

VTD Pine Lake Twp

VTD Popple Twp

VTD Red Lake Reservation

VTD Rice Twp

VTD South Clearwater 143-36

VTD Winsor Twp

County Hubbard MN

VTD Farden Twp P-1

VTD Farden Twp P-2

VTD Fern Twp

VTD Hart Lake Twp P-2

VTD Helga Twp

VTD Lakeport Twp P-2

VTD Rockwood Twp

VTD Steamboat River Twp P-2

County Itasca MN

VTD Ball Club Prec

VTD Bowstring Twp

District 2B

County Itasca MN

VTD Bowstring Twp

Block 940000:

2026 2027 2028 2029 2030 2031 2032 2033 2143

VTD Deer River P-1

VTD Good Hope Twp

VTD Inger Prec

VTD Max Twp

VTD Morse Twp P-1

Block 480302:

2065

Block 940000:

2082 2083 2084 2089 2090 2092 2093 2094 2095 2096 2097 2098

2099 2100 2101 2102 2104 2106 2107 2108 2109 2110 2111 2112

2113 2114 2116 2117 2118 2125 2126 2127 2135 2136 2141 2142

VTD Oteneagen Twp

Block 940000:

2034 2035 2036 2037 2038 2039 2043 2044 2045 2046 2047 2085

2086 2087 2088

VTD Sand Lake Twp

VTD Squaw Lake

VTD Wellers-McCormick P-1

VTD Winnibigoshish Prec

Block 940000:

1090 1091 1092 1093 1094 1097 1098 1099 1100 1101 1102 1105

1106 1107 1108 1109 1114 1115 1116 1117 1118 1119 1120 1121

1122 1123 1124 1125 1126 1127 1128 1129 1130 1131 1132 1133

1134 1135 1136 1137 1138 1139 1140 1141 1142 1143 1144 1145

1146 1147 1148 1149 1150 1151 1152 1153 1154 1155 1156 1157

1158 1162 1164 1167 1168 1169 1170 1171 1172 1173 1174 1175

1176 1177 1178 1179 1180 1184 1185 1194 2040 2041 2042 2048

2052 2053 2055 2059 2060 2061 2062 2063

County Mahnomn MN

District 30A

County Wright MN

VTD Buffalo P-1

VTD Buffalo P-2

VTD Buffalo P-3

VTD Buffalo P-4

VTD Buffalo Twp

VTD Chatham Twp

Block 100706:

2039 2040 3004 3005 3009 3010 3011 3020 3021 3030 4045 4046

4048 4049 4050 4051 4052 4056

VTD Hanover P-3

VTD Monticello P-1

VTD Monticello P-2

District 30A

County Wright MN

VTD Monticello Twp

VTD Rockford Twp

Block 100701:

4018

Block 100900:

1005	3000	3001	3002	3003	3004	3005	3006	3007	3008	3009	3023
3027	3028	3029	3030	3035	3036	3041	4000	4001	4002	4006	4007
4008	4009	4010	4011	4012	4013	4014	4015	4016	4017	4018	4019
4020	4021	4022	4023	4024	4025	4026	4027	4028	4029	4030	4031
4032	4033	4034	4035	4036	4037	4038	4039	4040	4041	4042	4044
4045	4046	4047	4048	4049	4050	4051	4052	4053	4054	4055	4056
4057	4058	4059	4060	5000	5001	5006	5007	5008	5009	5010	5011
5012	5013	5014	5015	5016	5017	5018	5019	5020	5021	5022	5023
5024	5025	5026	5027	5028	5031	5032	5033	5034	5035	5036	5037
5038	5039	5040	5041	5042	5043	5044	5045	5046	5047	5048	5049
5050	5051	5052	5053	5054	5055	5056	5057	5058	5059	5060	5062
5063	5064	5065	5066	5067	5068	5069	5070	5071	5072		

VTD Saint Michael P-1A

Block 100803:

1020	1021	1022	3001	3002	3003	3004	3005	3007	3008	3009	3010
3011	3029	3030	3031	3032	3033	3034	3035	3036	3037	3038	3044
3045											

Block 100804:

1005	1006	1007	1008	1009	1010	1011	1012	1013	1014	1015	1016
1017	1018	1019	1020	1021	1022	1023	1024	1025	1026	1027	1028
1029	1030	1031	1032	1033	1034	1035	1036	1037	1038	1039	1040
1041	1042	1043	1044	1045	1046	1047	1049				

District 30B

County Wright MN

VTD Albertville P-1

VTD Albertville P-2

VTD Dayton

VTD Hanover P-2

VTD Otsego P-1A

VTD Otsego P-2A

Block 100101:

1000	1001	1002	1003	1004	1005	1006	1007	1008	2003	2007	2008
2009	2011	2012	2013	2017	2018	2019	2020	4022	4023	4024	4025
4026	4027	4028	4029	4030	4031	4032	4033	4035	4036	5000	5001
5002	5003	5004	5005	5006	5007	5008	5009	5010	5011	5012	5013
5014	5015	5016	5017	5018	5023	5024	5025	5026			

Block 100102:

1000 1001 1010

VTD Saint Michael P-1A

Block 100803:

1000	1001	1002	1003	1004	1005	1006	1007	1008	1009	1010	1011
------	------	------	------	------	------	------	------	------	------	------	------

District 30B

County Wright MN

VTD Saint Michael P-1A

Block 100803:

1012	1013	1014	1015	1016	1017	1018	1019	2000	2001	2002	2003
2004	2005	2006	2007	2008	2009	2010	2011	2012	2013	2014	2015
2016	2017	2018	2019	2020	2021	2022	2023	2024	2025	2026	2027
3000	3006	3015	3016	3017							

Block 100804:

1000	1001	1002	1003	1004	1048
------	------	------	------	------	------

VTD Saint Michael P-1B

District 31A

County Hennepin MN

VTD Corcoran P-1

VTD Corcoran P-2

VTD Corcoran P-3

VTD Greenfield P-1

VTD Hanover P-1

VTD Independence P-1

VTD Loretto P-1

VTD Maple Plain P-1

VTD Medina P-1A

VTD Medina P-1B

VTD Minnetrista P-1A

VTD Minnetrista P-2A

VTD Minnetrista P-3A

VTD Minnetrista P-4A

VTD Mound P-1

VTD Mound P-2

Block 027601:

3019	3020	3021	3022	3023	3034	3036	3037	3038	3039	3041	3042
3043	3044	3045									

Block 027602:

4000	4001	4002	4003
------	------	------	------

VTD Mound P-3

VTD Mound P-4

VTD Rogers P-2

Block 026912:

3003	3004	3007	3008	3009	3010	3011	3019	6000	6001	6002	6003
6004	6005	6006	6007	6008	6009	6010	6011	6012	6013	6014	6015
6016	6017	6018	6019	6021	6022						

VTD Saint Bonifacius P-1

District 31B

County Hennepin MN

VTD Champlin W-1 P-1

VTD Champlin W-2 P-1

VTD Champlin W-3 P-1

VTD Champlin W-4 P-1

District 31B

County Hennepin MN

VTD Dayton P-1

VTD Dayton P-2

VTD Dayton P-3

VTD Rogers P-1

VTD Rogers P-2

Block 026912:

1000	1001	1002	1003	1004	1005	1006	1007	1008	1009	1010	1011
1012	2000	2001	2002	2003	2004	2005	2006	2007	2008	2009	2010
2011	2012	2013	3000	3001	3002	3005	3006	3012	3013	3014	3015
3016	3017	3018	4000	4001	4002	4003	4004	4005	4006	4007	4008
4009	4010	4011	4012	4013	4014	4015	4016	4017	4018	4019	4020
4021	4022	4023	4024	4025	4026	4027	4028	4029	4030	4031	6020
6023											

District 32A

County Anoka MN

VTD Andover P-1

VTD Andover P-10

VTD Andover P-2

Block 050219:

1000	1001	1002	1003	1004	1005	1006	1007	1008	1009	1010	1011
1012	1013	1014	1015	1016	1019	1020	1021	1022	1023	1024	1025
1026	1027	1028	1029	1030	1031	1032	1033	1034	1035	1036	1037
1038	1039	1040	1041	1042	2000	2001	2002	2003	2004	2005	2006
2007	2008	2009	2010	2011	2012	2013	2014	2015	2017		

VTD Andover P-4

VTD Andover P-5

VTD Andover P-6

VTD Andover P-7

VTD Andover P-8

VTD Andover P-9

VTD Ramsey W-1 P-1

VTD Ramsey W-1 P-2

VTD Ramsey W-3 P-2

Block 050227:

1000	1001	1002	1003	1004	1005	1006	1007	1008	1009	1017
------	------	------	------	------	------	------	------	------	------	------

VTD Ramsey W-4 P-1

VTD Ramsey W-4 P-2

District 32B

County Anoka MN

VTD Ramsey W-2 P-1

VTD Ramsey W-2 P-2

VTD Ramsey W-3 P-1

VTD Ramsey W-3 P-2

Block 050227:

1010	1011	1012	1013	1014
------	------	------	------	------

Block 050228:

District 32B

County Anoka MN

VTD Ramsey W-3 P-2

Block 050228:

3000	3001	3002	3003	3004	3005	3006	3007	3008	3009	3010	3011
3012	3013	3014	3015	3016	3017	3018	3019	3020	3021	3022	3023
3024	3025	3026	3027								

County Sherburne MN

VTD Elk River W-1 P-1A

VTD Elk River W-1 P-1B

VTD Elk River W-2 P-2A

VTD Elk River W-2 P-2B

VTD Elk River W-3 P-3A

VTD Elk River W-3 P-3B

VTD Elk River W-4 P-4A

VTD Elk River W-4 P-4B

County Wright MN

VTD Otsego P-2A

Block 100101:

2000	2001	2002	2004	2005	2006	2010	2014	2015	2016	2021	2022
2023	2024	4019	4020	4021	4034						

Block 100102:

2000	2001	2002	2003	2004	2005	2006	2007	2008	2009	2010	2011
2012	2013	2014	2015	2016	2017	2018	2019	2020	2021	2022	

VTD Otsego P-3

District 33A

County Anoka MN

VTD Coon Rapids W-1 P-1

Block 050609:

2015	2016
------	------

Block 050707:

3001	3002	3003	3004	3005	3006	3007	3008	3009	3010
------	------	------	------	------	------	------	------	------	------

VTD Coon Rapids W-1 P-2

VTD Coon Rapids W-2 P-1

VTD Coon Rapids W-2 P-2

VTD Coon Rapids W-2 P-3

VTD Coon Rapids W-2 P-4

VTD Coon Rapids W-2 P-5

VTD Coon Rapids W-3 P-2

VTD Coon Rapids W-3 P-3

VTD Coon Rapids W-3 P-4

VTD Coon Rapids W-4 P-4

Block 050605:

1014	1015	2000	2001	2002	2003	2004	2005	2006	2007	2008	2009
2010	2011	2012	2013	2014	3000	3001	3002	3003	3004	3005	3006
3007	3008	3009	3010	3011	3012	3013	3014	3015	3016	4011	4012
4014	4015	4016	4017								

Block 050606:

District 33A

County Anoka MN

- VTD Coon Rapids W-4 P-4
- Block 050606:
 - 1015 1016
- VTD Coon Rapids W-5 P-1
- VTD Coon Rapids W-5 P-2
- VTD Coon Rapids W-5 P-3
- VTD Coon Rapids W-5 P-4
- VTD Coon Rapids W-5 P-5

District 33B

County Anoka MN

- VTD Andover P-2
- Block 050219:

2016	2018	2019	2020	2021	2022	2023	2024	2025
------	------	------	------	------	------	------	------	------
- VTD Andover P-3
- VTD Anoka P-1
- VTD Anoka P-2
- VTD Anoka P-3
- VTD Anoka P-4
- VTD Anoka P-5
- VTD Anoka P-6
- VTD Anoka P-7
- VTD Anoka P-8
- VTD Coon Rapids W-1 P-1
- Block 050609:

1000	1001	1002	1003	1004	1005	1006	1007	1008	1009	1010	1011
1012	1013	1014	1015	1016	1017	1018	1019	1020	1021	1022	1023
1024	1025	1026	2000	2001	2002	2003	2004	2005	2006	2007	2008
2009	2010	2011	2012	2013	2014	2017	2018	2019	2020	2021	3000
3001	3002										
- Block 050707:

3011	3013	4009	4010	4011
------	------	------	------	------
- VTD Coon Rapids W-1 P-3
- VTD Coon Rapids W-1 P-4
- VTD Coon Rapids W-3 P-1
- VTD Coon Rapids W-4 P-1
- VTD Coon Rapids W-4 P-2
- VTD Coon Rapids W-4 P-3
- VTD Coon Rapids W-4 P-4
- Block 050605:

4004	4005	4007	4008	4009	4013
------	------	------	------	------	------

District 34A

County Anoka MN

- VTD Blaine W-1 P-1
- VTD Blaine W-1 P-2
- VTD Blaine W-1 P-3
- VTD Blaine W-1 P-4

District 34A

County Anoka MN

- VTD Blaine W-1 P-5
- VTD Blaine W-1 P-6
- VTD Blaine W-1 P-7
- VTD Blaine W-2 P-1
- VTD Blaine W-2 P-2A
- VTD Blaine W-2 P-2B
- VTD Blaine W-2 P-3
- VTD Blaine W-3 P-1
- VTD Blaine W-3 P-2
- VTD Blaine W-3 P-3
- Block 050825:
- VTD Circle Pines P-1
- VTD Circle Pines P-2
- VTD Lexington P-1

1000	1001	1002	1003	1004	1005	1006	1007	1008	1009	1010	1011
1012	1013	1014	1015	1020							

District 34B

County Anoka MN

- VTD Blaine W-1 P-8
- VTD Blaine W-2 P-4A
- VTD Blaine W-2 P-4B
- VTD Blaine W-2 P-5
- VTD Blaine W-2 P-6
- VTD Blaine W-3 P-3
- Block 050820:
- Block 050824:
- VTD Blaine W-3 P-4
- VTD Blaine W-3 P-5
- VTD Blaine W-3 P-6
- VTD Blaine W-3 P-7
- VTD Blaine W-3 P-8
- VTD Lino Lakes P-1
- Block 050233:
- VTD Lino Lakes P-2
- VTD Lino Lakes P-3

3009											
2000	2001	2002	2003	2004	2005	2006	2007	2008	2009	2010	

1005	1006	1007	1014	2000	2001	2002	2003	2004			
------	------	------	------	------	------	------	------	------	--	--	--

District 35A

County Anoka MN

- VTD Fridley W-2 P-1
- Block 051103:
- VTD Fridley W-2 P-2
- Block 051103:

2000	2001	2002	2003	2011	2012	2013	2014	2015	2016	2017	2018
2019	2020	2021	2022	3000	3001						

District 35A

County Anoka MN

VTD Fridley W-2 P-2

Block 051103:

1000 1011 1012 1015 3008 3009

VTD Fridley W-2 P-3

Block 051103:

1010 1013 1014 1016

Block 051203:

4000 4001 4002 4010 4011 4012 4013 4014 4015 4019 4021 4022
4023 4024

VTD Fridley W-2 P-4

Block 051203:

2000 2001 2002 2003 2004 2005 2006 2007 2008 2009 2010 2011
3000 3006 3007 3008 3009 3016 3017 3018

County Ramsey MN

VTD Arden Hills P-3

Block 040801:

1000 1001 1002 1003 1004 1005 1006 1007 1008 1009 1010 1011
1012 1013 1014 1015 1016 1017 1018 1019 1020 1021 1022 1023
1024 1025 1026 1027 1028 1029 1030 1031 1032 1033 1034 1035
1036 1037 1039 1040 1041 1042 1043 1044 1045 1046 1047 2000
2001 2002 2003 2004 2005 3000 3001 3002 3003 3004 3005 3006
3007 3008 3009 3010 3011 3012 3013 3014 3015 3016 3017

VTD Mounds View P-3

VTD Mounds View P-4

Block 040902:

1000 1001 1002 1003 1004 1005 1006 1007 1010 1011 1012 1013
1014 1025 1026 1027 1028 1029 1030 1031 1032 1033 1034 2005
2006 3000 3001 3002 3003 3004 3005 3006 3007 3008 3009 3010
3011 3012 3013 3014 3015 3016 3017 3018 3019

VTD New Brighton P-1

VTD New Brighton P-2

VTD New Brighton P-3

VTD New Brighton P-4

VTD New Brighton P-5

VTD New Brighton P-6

VTD New Brighton P-7

VTD New Brighton P-8

VTD Saint Anthony P-1

District 35B

County Ramsey MN

VTD Gem Lake P-1

VTD North Oaks P-1

VTD North Oaks P-2

VTD Shoreview P-2

Block 040704:

5000 5001 5002 5003 5004 5005 5006

District 35B

County Ramsey MN

VTD Shoreview P-2

Block 040709:

2001 2003 2005 2006 2007 2008 3013 3014 3015 3016 3017

VTD Shoreview P-3

VTD Shoreview P-4

VTD Shoreview P-5

VTD Shoreview P-6

VTD Vadnais Heights P-1

VTD Vadnais Heights P-2

VTD Vadnais Heights P-3

VTD Vadnais Heights P-4

Block 040503:

1028

Block 040605:

1016 1017 1018 1019 1020 1024 2031 2032 2033 2034

Block 040606:

1003 1004 1005 1006 1007 1008 1009 1010 1011 1012 1013 1014

1015 1016 1017 1018 1019 1020 1021 2000 2001 2002 2005 2006

2007 2008 2009 2010 3000 3001 3002 3003 3004 3005 3006 3007

3008 3009 3010 3011 3012 3013 3014 3015 3016 3017 3018

VTD White Bear Twp P-1

Block 040101:

2002 2003 2004 2005 2006 2018 2019 2020 2021 2022

Block 040102:

3012 3013 3014 3015 3016 3024

Block 040504:

1000 1001 4003 4004 4012 4013

Block 040601:

2019 2020 2021 2022 2023 2024 2025 2026 2027 2028 2029 2030

2032 4014 5010 5013

VTD White Bear Twp P-4

District 36A

County Ramsey MN

VTD Vadnais Heights P-4

Block 040606:

1000

VTD White Bear Lake W-1 P-1

VTD White Bear Lake W-2 P-1

VTD White Bear Lake W-3 P-1

VTD White Bear Lake W-3 P-2

VTD White Bear Lake W-4 P-1

VTD White Bear Lake W-5 P-1

VTD White Bear Twp P-1

Block 040101:

1000 1001 1002 1003 1004 1005 1006 2000 2001 2007 2008 2009

2010 2011 2012 2013 2014 2015 2016 2017

District 36A

County Ramsey MN

VTD White Bear Twp P-1

Block 040102:

2003	2004	2005	2006	2009	3008	3009	3010	3011	3017	3018	3019
3025											

VTD White Bear Twp P-2

VTD White Bear Twp P-3

County Washington MN

VTD Birchwood Village

VTD Mahtomedi P-1

VTD Mahtomedi P-2

VTD Pine Springs

VTD White Bear Lake W-4 P-2

VTD Willernie

District 36B

County Washington MN

VTD Bayport

VTD Baytown Twp

VTD Grant

Block 070403:

2000	2001	2002	2003	2004	2005	2006	2007	2008	2009	2010	2011
2012	2013	2014	2015	2016	2017	2018	2019	3000	3001	3002	3003
3004	3005	3006	3007	3008	3009	3010	3011	3012	3013	3014	

VTD Lake Elmo P-1

Block 070406:

1000	1001	1002	1003	1004	1005	1006	1007	1008	1009	1010	1011
1012	1013	1014	1015	1016	1017	1018	1019	1020	1021	1022	1023
1024	1025	1026	1027	2000	2001	2002	2003	2004	2005	2006	2007
2008	2009	2010	2011	2012	2013	2014	2015	2016	2017	2018	2019
3000	3001	3002	3003	3004	3005	3006	3007	3008	3009	3010	3011
3012	3013	3014	3015	3016	3017	4000	4001	4002	4003	4004	4005
4006	4007	4008	4009	4010	4040						

VTD Lake Elmo P-2

VTD Oak Park Heights

VTD Stillwater Twp P-1

Block 070405:

2001	2002	2011	2012
------	------	------	------

VTD Stillwater W-1 P-1

VTD Stillwater W-1 P-2

VTD Stillwater W-2 P-3

VTD Stillwater W-2 P-4

VTD Stillwater W-3 P-5

VTD Stillwater W-4 P-7

VTD Stillwater W-4 P-8

District 37A

County Washington MN

VTD Woodbury P-1

District 37A

County Washington MN

VTD Woodbury P-10

VTD Woodbury P-11

VTD Woodbury P-15

Block 071016:

1000 1001 1002 1003 1004 1005 1006 1007 1008 1009

VTD Woodbury P-2

VTD Woodbury P-3

VTD Woodbury P-4

VTD Woodbury P-5

VTD Woodbury P-6

VTD Woodbury P-7

VTD Woodbury P-8

District 37B

County Washington MN

VTD Afton W-1 P-1

VTD Afton W-2 P-1

VTD Afton W-3 P-1

VTD Afton W-4 P-1

VTD Lake Saint Croix Beach

VTD Lakeland

VTD Lakeland Shores

VTD Saint Mary's Point

VTD West Lakeland Twp

VTD Woodbury P-12

VTD Woodbury P-13A

VTD Woodbury P-14

VTD Woodbury P-15

Block 071016:

1010 1011

Block 071019:

5000 5001 5002 5003 5004 5005 6002 6003 6004 6005 6006 6007

6008 6009 6010 6011 6014 6015 6016 6017 6018 6019 6020 6021

6022

VTD Woodbury P-16

VTD Woodbury P-9A

District 38A

County Washington MN

VTD Cottage Grove P-1

VTD Cottage Grove P-2

VTD Cottage Grove P-3

Block 071207:

1000 1001 1002 1003 1004 1005 1006 1007 1008 1009 1010 1011

1012 1013 1014 1015 1016 2014 2023 2024 2025 2030 2031 2032

2033 3000 3001 3002 3003 3004 3005 3006 3007 3008 3009 3010

3011 3012 3013 3014 3015

VTD Cottage Grove P-4

District 38A

County Washington MN

- VTD Cottage Grove P-5
- VTD Cottage Grove P-6
- VTD Cottage Grove P-7
- VTD Grey Cloud Island Twp
- VTD Saint Paul Park P-1
- VTD Saint Paul Park P-2
- VTD Saint Paul Park P-3
- VTD Saint Paul Park P-4

District 38B

County Dakota MN

- VTD Eagan P-17
 - Block 060752:

3000	3001	3002	3003	3004	3005	3006	3007	3008	3009	3010	3011
------	------	------	------	------	------	------	------	------	------	------	------
- VTD Eagan P-3
 - Block 060717:
 - 3000
 - Block 060728:

1000	1001	1002	1003	1004	1005	1015	1016
------	------	------	------	------	------	------	------
 - Block 060752:

2000	2001	2002	2003	2004	2005	2006
------	------	------	------	------	------	------
- VTD Eagan P-7
 - Block 060728:

1006	1007	1008	1009	1010	1011	1012	1013	1014
------	------	------	------	------	------	------	------	------
- VTD Eagan P-8
- VTD Inver Grove Heights P-1
- VTD Inver Grove Heights P-10
- VTD Inver Grove Heights P-2
- VTD Inver Grove Heights P-3
- VTD Inver Grove Heights P-4
- VTD Inver Grove Heights P-5
- VTD Inver Grove Heights P-6
- VTD Inver Grove Heights P-7
 - Block 060502:
 - 4022
 - Block 060503:

1000	1001	1002	1003	1004	1005	1006	1007	1008	1009	1010	1011
1012	1013	1014	1015	1016	1017	1018	1019	2000	2001	2002	2017
2018	2019	2020	2023	2024	2025	2026	2027	2030	3000		
- VTD Inver Grove Heights P-8
- VTD Inver Grove Heights P-9
- VTD Sunfish Lake

District 39A

County Dakota MN

- VTD Apple Valley P-11
- VTD Apple Valley P-12
- VTD Apple Valley P-13

District 39A

County Dakota MN

VTD Apple Valley P-14
 Block 060828:
 5000 5001 5002
 Block 060829:
 1013 1016 1017 1018 1019 1020
 VTD Apple Valley P-15
 VTD Rosemount P-1
 VTD Rosemount P-2
 VTD Rosemount P-3
 VTD Rosemount P-4
 VTD Rosemount P-5
 VTD Rosemount P-6
 VTD Rosemount P-7

District 39B

County Dakota MN

VTD Apple Valley P-1
 VTD Apple Valley P-14
 Block 060828:
 3000 3001 3002 3003 3004 3005 3006 3007 3008 4000 4001 4002
 4003 4004 4005 4006 4007 4008 4009 4010 4011 4012 4013 5003
 5004 5005 5006 5007 5008 5009 5010 5011
 VTD Apple Valley P-2
 VTD Apple Valley P-3
 VTD Apple Valley P-4
 VTD Apple Valley P-5A
 VTD Apple Valley P-5B
 Block 060714:
 1012 1013
 Block 060806:
 1000 1001 1002 1003 1004 1005 1006 1007 1008 1012 1013 1016
 1017 2000 2001 2002 2003 2004 2005 2006 2007 2008 2009 2010
 4000 4001 4002 4003 4005 4006
 Block 060824:
 1010
 VTD Apple Valley P-6
 VTD Apple Valley P-8
 VTD Burnsville P-12
 Block 060742:
 2000 2001 2002 2003 2004 2005 2006 2007 2009 2010
 VTD Burnsville P-13
 Block 060753:
 1000 1001 1002 1003 1004 1005 1006 1007 1008 1009
 Block 060754:
 1000 1001 1002 1003 1004 1005 2003 2004 2005 4000 4001 4002
 4003
 VTD Burnsville P-14

District 39B

County Dakota MN

VTD Burnsville P-14

Block 060754:

2000 2001 2002 3003 3004 3005 3006 3008 3009 3012 3013 3014
3015

VTD Burnsville P-15

VTD Burnsville P-16

Block 060746:

2000 2001 2011 2012 2013 2014 2015 2016 2017 2018 2019 2020
2021 2022 2023 2024

VTD Lakeville P-11

Block 060816:

2000 2001 2002 2004 2005 2006 2007 2008 2009 2010 2011 2012
2013 2014 2015

VTD Lakeville P-12

Block 060819:

1001 1002 1003 1004 1005 1006 1007 1008 1009 1010 1011 1018

VTD Lakeville P-7

Block 060814:

1000 1001 1002 1003 1004 1005 1006 1007 1008 1009 1015 1016
1018 1019 1020 1021 1022

Block 060816:

2003

VTD Lakeville P-8

Block 060814:

1023 1024 1025

District 3A

County Itasca MN

VTD Balsam Twp

VTD Bearville Twp

VTD Bovey

VTD Calumet

VTD Carpenter Twp

VTD Grave Lake Prec

VTD Greenway Twp

VTD Keewatin

VTD Lawrence Twp

VTD Lone Pine Twp

VTD Long Lake Prec

VTD Marble

VTD Marcell Twp

VTD McLeod Prec

VTD Nashwauk

VTD Nashwauk Twp

VTD North Unorganized Prec

Block 480101:

1001 1002 1003 1008 1009 1010 1011 1012 1013 1014 1015 1016

District 3A

County Itasca MN

VTD North Unorganized Prec

Block 480101:

1017	1033	1038	1039	1040	1041	1042	1043	1044	1045	1046	1048
1049	1050	1051	1052	1053	1054	1055	1056	1117	1118	1125	1126
1127											

Block 480102:

2000	2016	2017	2018	2019	2020	2021	2022	2023	2024	2116	2117
------	------	------	------	------	------	------	------	------	------	------	------

Block 480302:

1000

Block 480401:

1051	1064	1071	1072	2000	2001	2002	2003	2004	2005	2006	2007
2008	2009	2010	2011	2012	2013	2030	2031	2032	2033	2034	2035
2036	2037	2038	2039	2040	2041	2042	2043	2103	2104	2127	2136
3000	3001	3002	3003	3004	3005	3006	3007	3008	3009	3010	3011
3012	3013	3014	3015	3016	3017	3018	3019	3020	3021	3022	3023
3024	3025	3026	3027	3028	3029	3030	3031	3038	3043	3044	3045
3046	3047	3048	3049	3050	3051	3052	3068	3074	3078		

VTD Stokes Twp

VTD Taconite P-1

VTD Taconite P-2

County Koochiching MN

VTD Central Koochiching

VTD Dinner Creek Unorg

Block 790500:

3267	3268	3269	3306								
------	------	------	------	--	--	--	--	--	--	--	--

VTD International Falls Center Ward

VTD International Falls East Ward

VTD International Falls West Ward

VTD Jameson Precinct

VTD Koochiching Poll 1

VTD Koochiching Poll 2

VTD Koochiching Poll 4

VTD Koochiching Poll 5

VTD Littlefork

VTD Ranier East Precinct

VTD Ranier West Precinct

VTD Scarlett Precinct

VTD Southeast Koochiching

VTD Southwest Koochiching

Block 790500:

3266	3279	3282	3283	3294	3295						
------	------	------	------	------	------	--	--	--	--	--	--

County St. Louis MN

VTD Alango Twp

VTD Angora Twp

VTD Beatty Twp

VTD Breitung Twp

District 3A

County St. Louis MN

- VTD Camp 5 Twp
- VTD Cook
- VTD Crane Lake Twp
- VTD Eagles Nest Twp
- VTD Ely
- VTD Embarrass Twp
- VTD Field Twp
- VTD French Twp
- VTD Greenwood Twp
- VTD Hibbing W-2 P-B
- VTD Hibbing W-3 P-A
- VTD Hibbing W-4 P-A
- VTD Hibbing W-4 P-B
- VTD Kabetogama Twp
- VTD Kugler Twp
- VTD Leiding Twp
- VTD Linden Grove Twp
- VTD Morcom Twp
- VTD Morse Twp
- VTD Orr
- VTD Owens Twp
- VTD Pike Twp
- VTD Portage Twp
- VTD Sandy Twp
- VTD Sturgeon Twp
- VTD Tower P-1
- VTD Tower P-2
- VTD Unorg Prct 10
- VTD Unorg Prct 11
- VTD Unorg Prct 12
- VTD Unorg Prct 13
- VTD Unorg Prct 15
- VTD Unorg Prct 16
- VTD Unorg Prct 19
- VTD Unorg Prct 21
- VTD Unorg Prct 22
- VTD Unorg Prct 24
- VTD Unorg Prct 7
- VTD Unorg Prct 8
- VTD Vermilion Lake Twp
- VTD Willow Valley Twp
- VTD Winton

District 3B

County St. Louis MN

- VTD Aurora/White Twp P-1
- VTD Balkan Twp

District 3B

County St. Louis MN

- VTD Biwabik
- VTD Biwabik Twp
- VTD Buhl
- VTD Cherry Twp
- VTD Chisholm
- VTD Clinton Twp
- VTD Eveleth P-1
- VTD Eveleth P-2
- VTD Fayal Twp
- VTD Gilbert
- VTD Great Scott Twp P-1
- VTD Hibbing W-1 P-A
- VTD Hibbing W-2 P-A
- VTD Hibbing W-3 P-B
- VTD Iron Junction
- VTD Kinney/Great Scott Twp P-2
- VTD Leonidas
- VTD McKinley
- VTD Mountain Iron P-1
- VTD Mountain Iron P-2
- VTD Unorg Prct 14
- VTD Unorg Prct 18
- VTD Virginia P-1
- VTD Virginia P-2
- VTD Virginia P-3
- VTD Virginia P-4
- VTD Virginia P-5
- VTD White Twp P-2
- VTD White Twp P-3
- VTD Wuori Twp

District 40A

County Dakota MN

- VTD Eagan P-1
- VTD Eagan P-10
 - Block 060735:

4000	4001	4002	4003
------	------	------	------
- VTD Eagan P-2
- VTD Eagan P-3
 - Block 060717:

1000	1001	1002	1003	1004	1005	1006	1007	2000	2001	2002	2003
2004	2005	2006	2007	2008	2009	2010	4020	4025	4026	4028	4029
4030	4031	4032	4033	4034	4035	4036	4037	4038	4039	4040	4041
4042	4043	6004	6013	6014	6015	6016	6017	6018	6019	6020	6021
6022	6023	6024	6025								
- VTD Eagan P-4
- VTD Eagan P-5A

District 40A

County Dakota MN

VTD Eagan P-5B

VTD Eagan P-6A

VTD Eagan P-7

Block 060728:

2000	2001	2002	2003	2004	2005	2006	3000	3001	3002	3003	3004
3005	3006	3007	3008								

VTD Lilydale

VTD Mendota

VTD Mendota Heights P-1

VTD Mendota Heights P-2

VTD Mendota Heights P-3

VTD Mendota Heights P-4

VTD Mendota Heights P-5

District 40B

County Dakota MN

VTD Apple Valley P-10

VTD Apple Valley P-5B

Block 060824:

1001	1002	1003	1004	1005	1006	1007	1008	1009	1014	1015
------	------	------	------	------	------	------	------	------	------	------

VTD Apple Valley P-7

VTD Apple Valley P-9

VTD Eagan P-10

Block 060735:

1000	1001	1002	1013	3000	3001	3002	3003	3004	3005	3006	3007
3008	3009	3010	4004								

VTD Eagan P-11

VTD Eagan P-12

VTD Eagan P-13

VTD Eagan P-14

VTD Eagan P-15

VTD Eagan P-16

VTD Eagan P-17

Block 060732:

1000	1001	1002	1003	1004	1005	1006	1007	1008	1009	1010	1011
1012	1013										

VTD Eagan P-6B

VTD Eagan P-9A

VTD Eagan P-9B

District 41A

County Ramsey MN

VTD Little Canada P-1

VTD Little Canada P-2

VTD Little Canada P-3

VTD Maplewood P-1

VTD Maplewood P-10

VTD Maplewood P-2

District 41A

County Ramsey MN

- VTD Maplewood P-3
- VTD Maplewood P-4
- VTD Maplewood P-5
- VTD Maplewood P-6
- VTD Maplewood P-7
- VTD Maplewood P-8
- VTD Maplewood P-9
- VTD North Saint Paul P-3
- Block 042700:

2014	2015	2016	2017
------	------	------	------

District 41B

County Ramsey MN

- VTD North Saint Paul P-1
- VTD North Saint Paul P-2
- VTD North Saint Paul P-3
- Block 042700:

1000	1001	1002	1003	1004	1005	2000	2001	2002	2003	2004	2005
2006	2007	2008	2009	2010	2011	2012	2013	3021	5000	5001	5002
5003	5004	5005	5006	5007	5008	5009	5010	5011	5012	5013	
- VTD North Saint Paul P-4

County Washington MN

- VTD Lake Elmo P-1
- Block 070406:

4011	4012	4013	4014	4015	4016	4017	4018	4019	4020	4021	4022
4023	4024	4025	4026	4027	4028	4029	4030	4031	4032	4033	4034
4035	4036	4037	4038	4039	4041	4042	4043				
- VTD Landfall
- VTD Oakdale P-1
- VTD Oakdale P-2
- VTD Oakdale P-3
- VTD Oakdale P-4
- VTD Oakdale P-5
- VTD Oakdale P-6
- VTD Oakdale P-7
- VTD Oakdale P-8

District 42A

County Goodhue MN

- VTD Belle Creek Twp
- VTD Bellechester
- VTD Belvidere Twp
- VTD Featherstone Twp
- VTD Florence Twp
- VTD Goodhue
- VTD Goodhue Twp
- VTD Hay Creek Twp
- VTD Lake City

District 42A

County Goodhue MN

VTD Pine Island Twp

Block 080800:

1000	1001	1002	1003	1014	1015	1016	1017	1018	1019	1020	1021
1022	1030	1031	1032	1063	1064	1065	1066	1067	1074	1092	1093
1094	1095	1096	1097	1098	1099	1108	1109	1110	3000	3001	3002
3029	3030										

Block 080900:

1093	1094										
------	------	--	--	--	--	--	--	--	--	--	--

VTD Red Wing W-2 P-1

VTD Red Wing W-2 P-2

Block 080101:

3000	3001	3010	3011	3012	3013	3014	4001	4002	4005	4006	4007
------	------	------	------	------	------	------	------	------	------	------	------

Block 080400:

2000											
------	--	--	--	--	--	--	--	--	--	--	--

VTD Red Wing W-3 P-1

VTD Red Wing W-3 P-2

VTD Red Wing W-4 P-1

VTD Red Wing W-4 P-2

VTD Vasa Twp

VTD Wacouta Twp

VTD Zumbrota Twp

Block 080900:

1000	1001	1002	1003	1004	1005	1006	1007	1061	1062	1063	1064
1065	1066	1067	1068	1069	1070	1071	1072	1073	1074	1075	1076
1077	1078	1079	1080	1081	1082	1083	1084	1085	1086	1087	1088
1089	1090	1091	1092	1096	3004	4000	4001	4011			

County Wabasha MN

District 42B

County Dakota MN

VTD Castle Rock Twp

Block 060904:

1003	1005	1006									
------	------	------	--	--	--	--	--	--	--	--	--

Block 060905:

3010	3011	3012	3013	3014	3015	3016	3024	3026			
------	------	------	------	------	------	------	------	------	--	--	--

Block 061501:

3000	3001	3002	3003	3004	3005	3006	3007	3008	3009	3010	3011
3012	3013	3014	3015	3016	3017	3018	3019	3020	3021	3022	3023
3024	3025	3026	3027	3028	3029	3030	3031	3034	3035	3036	3037
3038	3039	3040	3041	3042	3043						

VTD Douglas Twp

VTD Hampton

VTD Hampton Twp

VTD Hastings W-1 P-2

VTD Hastings W-1 P-3

VTD Hastings W-2 P-1

VTD Hastings W-2 P-2

District 42B

County Dakota MN

- VTD Hastings W-3 P-1
- VTD Hastings W-3 P-2
- VTD Hastings W-4 P-1
- VTD Hastings W-4 P-2
- VTD Marshan Twp
- VTD Miesville
- VTD New Trier
- VTD Nininger Twp
- VTD Randolph
- VTD Randolph Twp
- VTD Ravenna Twp
- VTD Vermillion
- VTD Vermillion Twp

County Goodhue MN

- VTD Red Wing W-1 P-1
- VTD Red Wing W-1 P-2
- VTD Red Wing W-2 P-2
- Block 080101:

3002	3003	3004	3005	3006	3007
------	------	------	------	------	------
- VTD Welch Twp

County Washington MN

- VTD Cottage Grove P-3
- Block 071207:

2000	2001	2002	2005	2006	2007	2008	2009	2010	2011	2012	2013
2015	2016	2017	2018	2019	2020	2021	2022	2026	2027	2028	2029
- VTD Denmark Twp
- VTD Hastings W-1 P-1

District 43A

County Carver MN

- VTD Laketown Twp
- VTD Victoria P-1
- VTD Victoria P-2
- VTD Victoria P-3
- VTD Waconia Twp
- Block 090200:

3000

- Block 090302:

1002	1003	1004	1006	1008	1011	2001	2009	2020	2021	3000	3018
------	------	------	------	------	------	------	------	------	------	------	------
- Block 090304:

3000	3001	3002	3003	3004	3005	3006	3007	3008	3009	3010	3011
3012	3013	3014	3015	3016	3017	3018	3019	3020	3021	3027	3041
- Block 090401:

3026

- VTD Waconia W-1
- Block 090303:

1000	1001	1002	1003	1004	1007	1008	1009	1010	1011	1012	1016
------	------	------	------	------	------	------	------	------	------	------	------

District 43A

County Carver MN

VTD Waconia W-1

Block 090303:

1017	1018	1019	1020	1021	1022	1023	1024	1027	1028	1029	1030
1031	1032	1033	1034	1035	1036	3000	3001	3002	3003	3004	3005
3006	3007	3008	3009	3010	3011	3012	3013	3014	3015	3016	3017
3018	3019	3020									

Block 090304:

1000	1001	1002	1003	1004	1005	1006	1007	1008	1009	1010	1011
1012	1013										

VTD Waconia W-2

Block 090302:

1000	1001	1005	1007	1009	1010	1012	1013	1014	1015	1016	1017
1018	1019	1020	1021	1022	2000	2002	2003	2004	2005	2006	2007
2008	2010	2011	2012	2013	2014	2015	2016	2017	2018	2019	2022
2023	2024	4000	4001	4002	4005	4006					

Block 090303:

1005	1006	1013	1014	1015	1025	1026	2000	2001	2002	2003	2004
2005	2006	2007	2008	2009	2010	2011	2012	2013	2014	2015	2016
2017	2018	2019	2020	2021	2022	2023	2024	2025	2026	2027	2028
2029	2030	2031	2032	2033	2034	2035	2036	2037	2038	2039	2040
2041	2042	2043	2044	2045	2046	2047	2048	2049	2050	2051	2052
2053	2054	2055	2056	2057	2058	2059	2060	2061	2062	2063	2064
2065	2066	2067									

Block 090401:

2036	2039	3011	3012	3013	3014	3018	3019	3023	3024	3025	3027
3029	3030										

VTD Watertown

VTD Watertown Twp

County Hennepin MN

VTD Rockford P-1

County Wright MN

VTD Delano

VTD Franklin Twp

VTD Rockford

VTD Rockford Twp

Block 100900:

1003	1016	1028	3015	3016	3018	3032	3037				
------	------	------	------	------	------	------	------	--	--	--	--

District 43B

County Carver MN

VTD Benton Twp

VTD Camden Twp

VTD Cologne

VTD Dahlgren Twp P-1

Block 091100:

4044	4045	4046	4047	6000	6001	6002	6003	6004	6005	6006	6007
6008	6009	6010	6011	6012	6013	6014	6015	6016	6017	6018	6019

District 43B

County Carver MN

VTD Dahlgren Twp P-1

Block 091100:

6020	6021	6022	6023	6024	6025	6026	6027	6028	6029	6030	6031
6032	6033	6034	6035	6036	6037	6038	6039	6040	6041	6042	6043
6044	6045	6046	6047	6048	6049	6050	6051	6052	6053	6054	6055
6056	6057	6058									

VTD Hamburg

VTD Hancock Twp

VTD Hollywood Twp

VTD Mayer

VTD New Germany

VTD Norwood Young America

VTD San Francisco Twp

VTD Waconia Twp

Block 090200:

3004

Block 090302:

3001	3002	3003	3004	3013	3014	3015	3016	3017	4021		
------	------	------	------	------	------	------	------	------	------	--	--

Block 090304:

3022	3023	3024	3025	3026	3028	3030	3031	3032	3033	3035	3037
3038	3039	3040									

VTD Waconia W-1

Block 090302:

3005	3006	3007	3008	3009	3010	3011	3012	3019	3020		
------	------	------	------	------	------	------	------	------	------	--	--

Block 090304:

2000	2001	2002	2003	2004	2005	2006	2007	2008	2009	2010	3029
3034	3036										

VTD Waconia W-2

Block 090302:

4003	4004	4007	4008	4009	4010	4011	4012	4013	4014	4015	4016
4017	4018	4019	4020	4022	4023						

VTD Young America Twp

County McLeod MN

VTD Bergen Twp

VTD Helen Twp

VTD Lester Prairie

VTD Plato

VTD Rich Valley Twp

VTD Winsted

VTD Winsted Twp

County Scott MN

VTD Belle Plaine

VTD Belle Plaine Twp

VTD Blakeley Twp

VTD Jordan P-1

Block 080801:

District 43B

County Scott MN

VTD Jordan P-1

Block 080801:

2025 2026 2027 2028 2029 2030 2031 2032 4008 4009 4010 4011
4016

Block 081302:

2026 2029

VTD Saint Lawrence Twp

County Sibley MN

VTD Arlington

VTD Arlington Twp

VTD Faxon Twp

VTD Green Isle

VTD Green Isle Twp

VTD Jessenland Twp

VTD Washington Lake Twp

District 44A

County Dakota MN

VTD Lakeville P-4

Block 060835:

3018 3026 3027 3028 3029 3030 3031 3032 3033

VTD Lakeville P-5

Block 060815:

2007 2008 2009 2010 2012 2013 2014

Block 060834:

1003 1004 1005 1006 1010 2000 2001 2002 2003 2004 2005 2006
2007 2008 2009 2010 2011 2012 2013 2014 2015 2016 2018

VTD Lakeville P-6

VTD Lakeville P-7

Block 060813:

1000 1001 1002 1003 1004 1005 1006 1007 1008 1009 1010 1011
1012 1013 1014 1015 1016 1017 1018 1019 1020 1021 1022 1023
1024 1025 1026

Block 060814:

4007 5006

County Scott MN

VTD Credit River Twp

VTD Prior Lake P-1

VTD Prior Lake P-2

VTD Prior Lake P-3

VTD Prior Lake P-4

VTD Prior Lake P-5

VTD Prior Lake P-6A

VTD Prior Lake P-6B

VTD Prior Lake P-7

Block 080903:

1000 1001 1002 1003 1004 1005 1006 1007 1008 1009 1010 1011

District 44A

County Scott MN

VTD Prior Lake P-7

Block 080903:

1012	1015	1016	1017	1022	2000	2001	2002	2003	2004	2010	2011
2014	2020	2021	2022	2023	4000	4001	4002	4003	4004	4005	4006
4007	4008	4009	4010	4011	4012	4013	4014	4021	4022	4023	4024
4025	4026	4027	4028	4029	4030	4031	4032	4036	4037	4038	4039
4040	4041	4042	5007	5008	5009	5010	5011	5012	5013	5014	5015
5016	5017										

Block 080905:

2000	2001	2011	2012	2013	2023	2024	2025	2026	2027	2028	
------	------	------	------	------	------	------	------	------	------	------	--

VTD Spring Lake Twp

Block 080903:

2009	2012	2013	2015	2016	2017	2024	2026	2027	2028	2029	2030
2032	2033	2035	2036	2037	2038	2039					

Block 080908:

3008	3011	3016									
------	------	------	--	--	--	--	--	--	--	--	--

Block 081001:

2004	2005	2009	2010	2011	2012	2013	2014	2015	2016	2017	2018
3000	3001	3002	3003	3004	3005	3006	3007	3008	3009	3010	3011
3012	3013	3014	3015	3016	3017	3018	3019	3020	3021	3022	4013
5000	5001	5007	5008	5009	5010						

District 44B

County Dakota MN

VTD Eureka Twp

Block 061501:

1000	1001	1002	1003	1005	1006	1007	1008	1009	1010	1011	1012
1013	1015	1016	1017	1018	1019	1020	1021	1022	1023	1024	1025
1026	1027	1028	1029	1030	1031	1032	1033	1034	1035	1036	1037
1038	1039	1040	1041	1042	1043	1044	1045	1046	1047	1048	1049
1050	1051	1052	1053	1054	2009	2010					

VTD Greenvale Twp

VTD Sciota Twp

VTD Waterford Twp

County Le Sueur MN

VTD Heidelberg

VTD Lanesburgh Twp

VTD New Prague

County Rice MN

VTD Lonsdale

VTD Webster Twp P-1

VTD Webster Twp P-2

VTD Wheatland Twp

County Scott MN

VTD Cedar Lake Twp

VTD Elko New Market

VTD Helena Twp

District 44B

County Scott MN

VTD Jordan P-1

Block 080801:

1021	1022	1023	1024	1025	1026	1027	1028	1029	1030	1034	1035
1036	2000	2001	2002	2003	2004	2005	2006	2007	2008	2009	2010
2011	2012	2013	2014	2015	2016	2017	2018	2019	2020	2021	2022
2023	2024	4000	4002	4003	4004	4005	4006	4007	4012	4013	4014
4015											

Block 080802:

2064	2065
------	------

VTD Jordan P-2

VTD New Market Twp

VTD New Prague P-2

VTD Sand Creek Twp

VTD Spring Lake Twp

Block 081001:

1000	1001	1002	1003	1004	1005	1006	1007	1008	1009	1010	1011
1012	1013	1014	1015	1016	1017	1018	5002	5003	5004	5005	5006
5011	5012	5013	5014	5015	5016	5017	5018	5019	5020	5021	5022
5023											

District 45A

County Dakota MN

VTD Castle Rock Twp

Block 060904:

1000

Block 060905:

3018	3019	3059
------	------	------

VTD Coates

VTD Empire Twp

VTD Eureka Twp

Block 061501:

2000	2001	2003	2005	2007	2011
------	------	------	------	------	------

VTD Farmington P-1

VTD Farmington P-2

VTD Farmington P-3

VTD Farmington P-4

VTD Farmington P-5

VTD Farmington P-6

VTD Lakeville P-1

VTD Lakeville P-2

Block 060837:

2000	2001	2002	2003	2004	2005	2006	2008	2009	2010	2011	2012
2013	2014	2015	2016	2017	2018	2019	2020	2021	2022	2023	2024
2025	2026	2027	2028	2029	2030	2031	2032	2033	2034	2035	2036
2037	2038										

VTD Lakeville P-3

VTD Lakeville P-4

District 45A

County Dakota MN

VTD Lakeville P-4

Block 060835:

1000	1001	1002	1003	1004	1005	1006	1007	1008	1009	1010	1011
1012	3000	3001	3002	3003	3004	3005	3006	3007	3008	3009	3010
3011	3012	3013	3014	3015	3016	3017	3019	3020	3021	3022	3023
3024	3025	3034	3035	3036							

VTD Lakeville P-5

Block 060834:

2017

District 45B

County Dakota MN

VTD Lakeville P-10

VTD Lakeville P-11

Block 060816:

1000	1001	1002	1003	1004	1005	1006	1007	1008	1009	1010	1011
1012	1013	1014	1015	1016	1017	1018	1019	1020	1021	1022	1023

VTD Lakeville P-12

Block 060819:

1000	1012	1013	1014	1015	1016	1017	2000	2001	2002	2003	2004
2005	2006	2007	2008	2009	2010	2011	2012	2013	2014	2015	2016
2017	2018	2019	2020								

VTD Lakeville P-13

VTD Lakeville P-14

VTD Lakeville P-15

VTD Lakeville P-16

VTD Lakeville P-17

VTD Lakeville P-18

VTD Lakeville P-2

Block 060815:

3000	3001	3002	3003	3004	3005	3006	3007	3008	3009	3010	3011
3012	3013	3014									

Block 060834:

1000	1001	1002	1007	1008	1009	1012
------	------	------	------	------	------	------

VTD Lakeville P-5

Block 060815:

2002	2003	2004	2005	2006	2011
------	------	------	------	------	------

VTD Lakeville P-7

Block 060814:

1010	1011	1012	1013	1014	1017
------	------	------	------	------	------

VTD Lakeville P-8

Block 060814:

3000	3001	3002	3003	3004	3005	3006	3007	3008	3009	4000	4001
4002	4003	4004	4005	4006	4008	4009	4010	4011	4012	4013	4014
4015	5001	5003	5004	5005							

Block 060815:

1007	2001
------	------

District 45B

County Dakota MN

VTD Lakeville P-9

District 46A

County Dakota MN

VTD Burnsville P-1

VTD Burnsville P-10

VTD Burnsville P-14

Block 060713:

2000	2001	2002	2003	2004	2005	2006	2007	2008	2022
------	------	------	------	------	------	------	------	------	------

Block 060754:

3000	3001	3002	3007	3010	3011
------	------	------	------	------	------

VTD Burnsville P-2

VTD Burnsville P-3

VTD Burnsville P-4

Block 060711:

1000	1001	1002	1003	1004	1005	1006	1007	1008	1009	1010	1011
------	------	------	------	------	------	------	------	------	------	------	------

2000	2001	2002	2003	2004	2005	2006	2007	2008	2009	2010	2011
------	------	------	------	------	------	------	------	------	------	------	------

3000	3001	3002	3007	3008	3009	3010
------	------	------	------	------	------	------

Block 060737:

3000	3001	3004	3005	3006
------	------	------	------	------

VTD Burnsville P-5

VTD Burnsville P-6

VTD Burnsville P-7

VTD Burnsville P-8

VTD Burnsville P-9

County Scott MN

VTD Savage P-1

Block 080100:

2004	2005	2006	2007	2009	2010	2011	2012	2013	2014	2015	2016
2017											

VTD Savage P-2

Block 080208:

1000	1001	1002	1003	1004	1005	1006	1007	1008	2000	2001	2002
------	------	------	------	------	------	------	------	------	------	------	------

2003	2004	2009	2010	2011							
------	------	------	------	------	--	--	--	--	--	--	--

District 46B

County Dakota MN

VTD Burnsville P-11

VTD Burnsville P-12

Block 060742:

2008

Block 060745:

2000	2001	2002	3000	3001	3002	5000	5001	5002	5003	6000	6001
------	------	------	------	------	------	------	------	------	------	------	------

6002	6003	6004	6005	6009	6010	6011	6012	6013			
------	------	------	------	------	------	------	------	------	--	--	--

VTD Burnsville P-13

Block 060711:

4001	4002	4003	4004	4005	4006	4007	4008	4009	4010	4011	4012
------	------	------	------	------	------	------	------	------	------	------	------

4013	4014										
------	------	--	--	--	--	--	--	--	--	--	--

District 46B

County Dakota MN

VTD Burnsville P-13

Block 060753:

1010

VTD Burnsville P-14

Block 060711:

4000

VTD Burnsville P-16

Block 060745:

6006 6007 6008 6014 6015 6016 6017 6018 6019 6020

Block 060746:

1000 1001 1002 1003 1004 1005 2002 2003 2004 2005 2006 2007
2008 2009 2010

VTD Burnsville P-17

VTD Burnsville P-4

Block 060711:

3003 3004 3005 3006 3011

County Scott MN

VTD Savage P-1

Block 080100:

1000 1001 1002 1003 1004 1005 1006 1007 1008 1009 1010 1011

1012 1013 1014 1015 1016 1017 1018 1019 1020 1021 1022 1023

1024 1025 1026 1027 1028 1029 1030 1031 2000 2001 2002 2003

2008

Block 080201:

1000 1001 1002 1003 1004 1005 1006 1007 1008 1009 1010 1011

1012 1013 1014 1015 1016 1017 1018 1019 1020 1021 1022 1023

1024 1025 1026 1027 1028 1029 1030 1031 1032 1038 1039 2000

2001 2002 2003 2004 2005 2006 2007 2008 2009 2010 2011 2012

2017 2026

VTD Savage P-2

Block 080208:

1009 1010 1011 2005 2006 2007 2008

Block 080209:

4000 4001 4002 4003 4004 4005 4010

VTD Savage P-3

VTD Savage P-4

VTD Savage P-5

VTD Savage P-6

VTD Savage P-7

VTD Savage P-8

VTD Savage P-9

District 47A

County Ramsey MN

VTD Arden Hills P-1

VTD Arden Hills P-2

VTD Arden Hills P-3

District 47A

County Ramsey MN

VTD Arden Hills P-3

Block 040801:

2006 2007 2008 2009 2010

VTD Roseville P-1

VTD Roseville P-10

VTD Roseville P-2

VTD Roseville P-3

VTD Roseville P-4

VTD Roseville P-6

Block 041800:

3000 3001 3002 3003 3004 3005 3006 3007

VTD Roseville P-7

VTD Roseville P-8

VTD Roseville P-9

VTD Shoreview P-1

VTD Shoreview P-2

Block 040704:

1000 1001 1002 1003 1004 1005 1006 1007 1008 1009 1010 1011

2000 2001 2002 2003 2005 3007 3008 4000 4001 4002 4003 4004

4005 5007 5008 5009 5010 5011 5012 5013 5014 5015 5016 5017

5018 5019 5022 5023 5024 5025

Block 040709:

1000 1001 1002 1003 1004 1005 1006

District 47B

County Ramsey MN

VTD Falcon Heights P-1

VTD Falcon Heights P-2

VTD Lauderdale P-1

VTD Roseville P-5

VTD Roseville P-6

Block 041302:

1026 1028 1029 1030 1031 1032 1033 1034 1035 1036 1037 1038

1039 1040

Block 041400:

5000 5001 5002 5003 5004 5005 5006 5007 5008 5009 5010 5011

5012

Block 041800:

2000 2001 2002 2003 2004 2005 2006 2007 2008 2009 2010 2011

2012 2013 2014

VTD Saint Paul W-4 P-1

VTD Saint Paul W-4 P-10

Block 033300:

1000 1006 1007 1008 1009 1010 1011 1022 1023 1024 1025

Block 033400:

3014 3015 3016 3017 3018 3019 3020 3021 3022 3023 3024 3025

3026 3027 3028 3029 3030 3031 3032 3033 3034 3035 3036

District 47B

County Ramsey MN

VTD Saint Paul W-4 P-11

VTD Saint Paul W-4 P-12

Block 030201:

2000 2001 2016 2017

Block 030202:

3000 3001 3002 3003

VTD Saint Paul W-4 P-2

VTD Saint Paul W-4 P-3

VTD Saint Paul W-4 P-4

VTD Saint Paul W-4 P-8

VTD Saint Paul W-4 P-9

VTD Saint Paul W-5 P-1

VTD Saint Paul W-5 P-2

Block 030201:

1014

Block 030300:

1019 1020 1021 1022 1023 1024 1025 1026 1027 1028 1029 1030

1031 4016 4017 4018 4019 4020 4021 4022 4023 4024 4025 4026

4027 4028 4029 4030 4031 4032 4033 4034 4035 4036 4037

VTD Saint Paul W-5 P-3

Block 030300:

3000 3001

District 48A

County Hennepin MN

VTD Eden Prairie P-10

VTD Eden Prairie P-11

VTD Eden Prairie P-12

VTD Eden Prairie P-13

VTD Eden Prairie P-14

VTD Eden Prairie P-15

VTD Eden Prairie P-16

VTD Eden Prairie P-17

VTD Eden Prairie P-18

VTD Eden Prairie P-19A

VTD Eden Prairie P-19B

VTD Eden Prairie P-8

Block 026007:

2023 2024 2025 2026 2027 2028 2029 2030 2035 2036 2037 2038

2039 2040 4000 5000 5001 5002 5003 6000 6001 6002 6003 6004

6005 6006 6007 6008 6009 6010 6011 6012 6013

VTD Eden Prairie P-9

District 48B

County Carver MN

VTD Chanhassen P-1A

VTD Chanhassen P-1B

VTD Chanhassen P-2A

District 48B

County Carver MN

VTD Chanhassen P-2B

VTD Chanhassen P-3

VTD Chanhassen P-4

VTD Chanhassen P-5

Block 090704:

1013	2000	2001	2002	2003	2004
------	------	------	------	------	------

VTD Shorewood

County Hennepin MN

VTD Chanhassen P-1

VTD Eden Prairie P-1

VTD Eden Prairie P-2

VTD Eden Prairie P-3

VTD Eden Prairie P-4

VTD Eden Prairie P-5

VTD Eden Prairie P-6

VTD Eden Prairie P-7

VTD Eden Prairie P-8

Block 026007:

2000	2001	2002	2003	2004	2005	2006	2007	2008	2009	2010	2011
2012	2013	2014	2015	2016	2017	2018	2031	2032	2033	2034	4001
4002	4003	4004	4005	4006	4007	4008	4009	4010	4011	4012	

District 49A

County Hennepin MN

VTD Deephaven P-1

VTD Deephaven P-2

VTD Minnetonka W-1 P-A

VTD Minnetonka W-1 P-B

VTD Minnetonka W-1 P-C

VTD Minnetonka W-1 P-D

Block 026103:

1000	1001	1002	1003	1004	1005	1006	1007	1008	1009	1010	1011
1012	1013	1014	1015	1016	1017	1018	1019	1020	1021	1022	1023
1024	1025	2002	2003	2004	2005	2006	2007	2008	2009	2010	2011
2012	2013	2014	2015	2016	2017	2018	2019	2020			

VTD Minnetonka W-1 P-E

VTD Minnetonka W-1 P-F

Block 026101:

3003	3004	3005	3006	3007	3008
------	------	------	------	------	------

VTD Minnetonka W-3 P-B

VTD Minnetonka W-3 P-C

VTD Minnetonka W-3 P-D

VTD Minnetonka W-3 P-E

VTD Minnetonka W-3 P-F

VTD Minnetonka W-4 P-A

VTD Minnetonka W-4 P-B

VTD Minnetonka W-4 P-C

District 49A

County Hennepin MN

- VTD Minnetonka W-4 P-D
- VTD Minnetonka W-4 P-E
- VTD Minnetonka W-4 P-F
- VTD Shorewood P-4

District 49B

County Hennepin MN

- VTD Excelsior P-1
- VTD Greenwood P-1
- VTD Long Lake P-1
- VTD Minnetonka Beach P-1

VTD Mound P-2

Block 027601:

1000	1001	1002	1003	1004	1005	1006	1007	1008	1009	1010	1011
1012	1013	1014	1015	1016	1017	1018	1019	3000	3001	3002	3003
3004	3005	3006	3007	3008	3009	3010	3011	3012	3013	3014	3015
3016	3017	3018	3024	3025	3026	3027	3028	3029	3030	3031	3032
3033	3035										

VTD Orono P-1

VTD Orono P-2

VTD Orono P-3A

VTD Orono P-4A

VTD Plymouth W-1 P-5

Block 026605:

2000	2001	2002	2003	2004	2005	2006	2007	2008	2013	2014
------	------	------	------	------	------	------	------	------	------	------

Block 026617:

2008	2009
------	------

VTD Plymouth W-1 P-6

VTD Plymouth W-2 P-10

VTD Plymouth W-2 P-7

VTD Plymouth W-2 P-8

VTD Plymouth W-2 P-9

Block 026611:

1008	2000	2001	2002	2003	2004	2005	2006	2007	2008
------	------	------	------	------	------	------	------	------	------

VTD Shorewood P-1

VTD Shorewood P-2

VTD Shorewood P-3

VTD Spring Park P-1

VTD Tonka Bay P-1

VTD Wayzata P-1

VTD Woodland P-1

District 4A

County Cook MN

County Lake MN

County St. Louis MN

- VTD Alden Twp
- VTD Ault Twp

District 4A

County St. Louis MN

VTD Babbitt

VTD Bassett Twp

VTD Canosia Twp

VTD Colvin Twp

VTD Cotton Twp

VTD Duluth P-1

Block 000200:

1000	1001	1002	1003	1005	1006	1007	1008	1011	1012	1013	1014
2012	2013	2014	2015	2016	2017	2018	2019	3000	3010	3025	3031
3032	3033	3034	3038	3039	3040	3042	3043	3044	3045	3046	3047
3048	3049	3050	4007	4008	4009	4010	4011	4021	4022	4023	4028
4029	4030	4031	4032	4033	4036	4037	4038	4039	4040	4041	4042
4043	4044	4045	4046	4047	4048	4049	4050				

VTD Duluth Twp

VTD Ellsburg Twp

VTD Fairbanks Twp

VTD Fredenberg Twp

VTD Gnesen Twp

VTD Grand Lake Twp

VTD Hermantown P-1

Block 010301:

1002

VTD Hoyt Lakes

VTD Lakewood Twp

VTD Normanna Twp

VTD North Star Twp

VTD Pequaywan Twp

VTD Rice Lake

VTD Unorg Prct 17

VTD Unorg Prct 2

VTD Unorg Prct 20

VTD Unorg Prct 23

VTD Unorg Prct 3

VTD Unorg Prct 5

VTD Unorg Prct 6

VTD Unorg Prct 9

VTD Waasa Twp

District 4B

County Carlton MN

VTD Carlton

VTD Cloquet W-1

VTD Cloquet W-2

VTD Cloquet W-3

VTD Cloquet W-4

VTD Cloquet W-5 P-1

VTD Cloquet W-5 P-2

District 4B

County Carlton MN

VTD Corona Unorg

Block 940000:

3023 3024 3025 3026 3027 3028

VTD Perch Lake Twp

VTD Progress Unorg

Block 940000:

1009 1022 1023 1024 1025 3003 3004 3005 3006 3007 3008 3021
3022

VTD Sawyer Unorg

Block 940000:

2021 2022 2033 2034 2035 3017 3018 3019 3029 3030 3031 3032
3041 3042 3043 3045 3046 3047 3048 3049 3050 3051 3052 3053
3054 3055

VTD Scanlon

VTD Silver Brook Twp

VTD Thomson Twp

VTD Twin Lakes Twp

Block 070200:

2018 2025

Block 070300:

1038 1048

Block 070401:

2000 2001 2003 2004 2005 2006 2007 2008 2009 2010 2011 2012
2013 2014 2015 2016 2017 2018 2035 2036 2037 2038 2040 2041
2045 2048 2052 2053 2055

Block 070402:

1001 1002 1003 1004 1005 1006 1010 1011 1013 1014 1015 1016
1028 1029 1030 1031 1032 1037 1050 1051 1052 1056 1057 1058
1059 1069 2000 2001 2002 2003 2004 2005 2006 2007 2008 2009
2010 2012 2013 2014 2015 2016 2017 2018 2023

Block 940000:

2023 2024 2025 2026 2027 2028 2029 2030 2031 2032 2036 2037
2038 2039 2040 2041 2042 2043

VTD Wrenshall

County St. Louis MN

VTD Arrowhead Twp

Block 011200:

3005 3006 3007 3023 3024 3025 3026 3027 3028 3060

VTD Brevator Twp

VTD Brookston

VTD Culver Twp

Block 011200:

3000 3001 3002 3003 3004 3008 3009 3020 3021 3022 3033 3034

VTD Hermantown P-1

Block 000302:

1020 1021 1022 1023 1024 1032 1033 1034 1035 1036 1037 1038

District 4B

County St. Louis MN

VTD Hermantown P-1

Block 000302:

1039	1040	1041	1042	1043	1044	1046	1047	1049	1050	1053	1054
1055	1056	1057	1058	1059	2002	2003					

Block 010301:

1015	1016	2000	2001	2002	2003	2004	2005	2006	2007	2008	2009
2010	2011	2012	2013	2014	3000	3001	3002	3003	3004	3005	3006
3007	3008										

VTD Hermantown P-2

VTD Hermantown P-3

VTD Midway Twp

VTD Proctor

VTD Solway Twp

VTD Stoney Brook Twp

District 50A

County Carver MN

VTD Chaska W-1

Block 091001:

1004	1014	1015	1023	1024	1025	1026	4011				
------	------	------	------	------	------	------	------	--	--	--	--

Block 091002:

1000	1001	1002	1003	1004	1005	1006	1007	1008	1009	1010	1011
1012	1013	1014	1015	1016	1017	1018	1020	1021	1022		

VTD Chaska W-3

Block 091001:

1000	1001	1002	1003	1005	1006	1007	1008	1009	1010	1011	1012
1013	1016	1017	1018	1019	1020	1021	1022	2000	2001	2002	2003
2004	2005	2006	2007	2008	2009	2010	2011	2012	2013	2014	2015
2016	2017	2018	2019	2020	2021	2022	2023	2024	2025	2026	2027
2028	3000	3001	3002	3003	3004	3005	3006	3007	3009	3010	3011
3012	3013	3014	4007	4008	4009	4010					

County Scott MN

VTD Jackson Twp

VTD Prior Lake P-7

Block 080905:

2002	2003	2004	2005	2006	2007	2008	2009	2010	2014	2015	2016
2017	2018	2046									

VTD Shakopee P-1

VTD Shakopee P-10

Block 080303:

3021

Block 080307:

3000	3001	3002	3003	3004	3005	3006	3007	3008	3012	3013
------	------	------	------	------	------	------	------	------	------	------

VTD Shakopee P-11

Block 080307:

4010	4024	4025								
------	------	------	--	--	--	--	--	--	--	--

VTD Shakopee P-12A

District 50A

County Scott MN

- VTD Shakopee P-12B
- VTD Shakopee P-2
- VTD Shakopee P-3
- VTD Shakopee P-4
- VTD Shakopee P-5
- VTD Shakopee P-6
- VTD Shakopee P-7
- VTD Shakopee P-8

District 50B

County Carver MN

- VTD Carver
- VTD Chanhassen P-5

Block 090702:

1000	1001	1002	1003	1004	1005	1006	1007	1008	2000	2001	2002
2003	2004	2005	2006	2007	2008	2009	2010	2011	2012	2013	2014
2015	2016	2017	2018	2019	3000	3001	3002	3003	3004	3005	3006
3007	3008	3009	3010	3011	3012	3013	3014	3015	3016		

Block 090703:

1016	1017	1019	1020	1021	1022	1023					
------	------	------	------	------	------	------	--	--	--	--	--

Block 090704:

2005	2006	2007	2008	2009	2010	2011	2012				
------	------	------	------	------	------	------	------	--	--	--	--

VTD Chaska W-1

Block 090801:

1000	1001	1002	1003	1004	1005	1006	1007	1008	1009	1010	1011
1012	1013	1014	1015	1016	1017	3000	3001	3002	3003	3004	3005
3006	3007	3008	3009	3010	3011	3012	3013	3014	3015	3016	3017
3018	3019	3021	3022								

Block 091002:

1019	2005	2006	2007	2008	2009	2010	2011	2012	5000	5001	5002
5003	5004	5005	5006	5007	5008	5009	5010	5011	5012	5013	5014
5015	5016	5017	5018	5019	5020	5021	5022	5023	5024	5025	

VTD Chaska W-2

VTD Chaska W-3

Block 090901:

2000	2001	2002	2003	2004	2005	2006	2007	2008	2009	2010	
------	------	------	------	------	------	------	------	------	------	------	--

Block 090902:

2013	2014	2015	2016	2017	2018						
------	------	------	------	------	------	--	--	--	--	--	--

Block 091001:

3008	4000	4001	4002	4003	4004	4005	4006				
------	------	------	------	------	------	------	------	--	--	--	--

VTD Chaska W-4

VTD Dahlgren Twp P-1

Block 091100:

4007	4008	4009	4010	4017	4018	4019	4020	4022	4024	4029	4030
4032	4035	4036	4037	4038	4039	4040	4041	4042	4043		

VTD Dahlgren Twp P-2

District 50B

County Scott MN

VTD Louisville Twp

VTD Shakopee P-10

Block 080306:

1000	1001	1002	1003	1004	1005	1006	1007	1008	1009	1010	1011
1012	1013	1014	1015	1016	1017	1018	1019	2000	2001	2002	2003
2004	2005	2006	2007	2008	2009						

VTD Shakopee P-11

Block 080305:

1000	1001	1002	1003	1004	1017
------	------	------	------	------	------

Block 080307:

2000	2001	2002	2003	2004	2005	2006	4012	4013	4014	4015	4016
4017	4018	4019	4020	4021	4022	4023	4029	4030			

VTD Shakopee P-13

VTD Shakopee P-9

District 51A

County Hennepin MN

VTD Edina P-1A

Block 023501:

2000	2001	2002	2003	2004	2005	2006	2007	2008	2009	2010	2011
2012	2013	2014	2015	2016	2017	2018	2019				

Block 023502:

3000	3001	3002	3003
------	------	------	------

VTD Hopkins P-1

VTD Hopkins P-2

VTD Hopkins P-3

VTD Hopkins P-4

VTD Hopkins P-5

VTD Hopkins P-6

VTD Minnetonka W-1 P-D

Block 026103:

2000	2001
------	------

VTD Minnetonka W-1 P-F

Block 026101:

1000	1001	1002	1003	1004	1005	1006	1007	1008	1009	1010	1011
1012	1013	1014	1015	1016	1017	1018	1019	1020	1021	1022	2000
3000	3001	3002	3012								

VTD Minnetonka W-2 P-A

VTD Minnetonka W-2 P-B

VTD Minnetonka W-2 P-C

VTD Minnetonka W-2 P-D

VTD Minnetonka W-2 P-E

VTD Minnetonka W-3 P-A

VTD Saint Louis Park W-2 P-8

Block 022302:

3022

VTD Saint Louis Park W-3 P-9

District 51A

County Hennepin MN

VTD Saint Louis Park W-3 P-9

Block 022301:

2005 2006 2007 2008 2009 2010 2011

Block 022302:

2002 2003 2004 2005 2006 2007 2008 2009 3000 3001 3002 3003
 3004 3005 3006 3007 3008 3009 3010 3011 3012 3013 3014 3015
 3016 3017 3018 3019 3020 3021

VTD Saint Louis Park W-4 P-13

Block 022200:

4000 4001 4002 4003 4004 4005 4006 4007 5000 5001 5002 5003
 5004 5005 5006

District 51B

County Hennepin MN

VTD Saint Louis Park W-1 P-1

Block 022801:

1017

Block 022802:

1000 1001 1002 1003 1004 1005 1006 1007 1008 1009 1010 1011
 1012 1013 1014 1015 1016 1017 1018 1019 1020 1021

VTD Saint Louis Park W-1 P-2

VTD Saint Louis Park W-1 P-3

VTD Saint Louis Park W-1 P-4

VTD Saint Louis Park W-2 P-5

VTD Saint Louis Park W-2 P-6

VTD Saint Louis Park W-2 P-7

VTD Saint Louis Park W-2 P-8

Block 023000:

1000 1001 1002 1003 1004 1005 1006 1007 1008 1009 1010 2000
 2001 2002 2003 2004 2005 2006 2007 2008 2009 2010 2011 2012
 2013 2014 2015 2016 2017 2018 2019 2020 2021 2022 2023 2024
 2025 2026 2027 2028 2029 2030 2031 2032 2033 2034 2035 3025
 3026 3027 3028 3029 3030 3031 3032 3033 3034 3035

Block 122500:

1000 1001 1002 1003 1004 1005 1006 1007 1008 1009 1010 1011
 1012 1013 1014 1015 1016 1017 1018

VTD Saint Louis Park W-3 P-10

VTD Saint Louis Park W-3 P-11

VTD Saint Louis Park W-3 P-12

VTD Saint Louis Park W-3 P-9

Block 022301:

1009 2000 2001 2002 2003 2004

VTD Saint Louis Park W-4 P-13

Block 022200:

1006 1007 1008 1009 3004 3005 3006 4008 4009 4010

VTD Saint Louis Park W-4 P-14

VTD Saint Louis Park W-4 P-15

District 51B

County Hennepin MN

VTD Saint Louis Park W-4 P-16

Block 022000:

1000	1001	1002	1003	1004	1005	1006	1007	1008	1009	1010	1011
1012	1013	1014	1015	1016	1017	1018	1019	1020	1021		

Block 022101:

1000	1001	1002	1003	1004	1012
------	------	------	------	------	------

District 52A

County Hennepin MN

VTD Edina P-10C

VTD Edina P-11

VTD Edina P-12

VTD Edina P-13

VTD Edina P-15C

VTD Edina P-16

VTD Edina P-17

VTD Edina P-18

VTD Edina P-19C

VTD Edina P-1A

Block 023501:

3007	3008	3009
------	------	------

Block 023502:

3004	3005	3006	3007	3008	3009	3010	3011	4003	4004	4006	4008
------	------	------	------	------	------	------	------	------	------	------	------

VTD Edina P-1B

VTD Edina P-2

VTD Edina P-3

Block 023501:

1000	1001	1002	1003	1009
------	------	------	------	------

Block 023600:

1003	1004	1005	1006	1007	1008	1009	1010	1011	1012	2000	2001
2002	2003	2004	2005	2006	2007	2008	2009	2010	2011	2012	2013
2014	2015	2016	2017	2018	2019	2020	2021	2022	2023	2024	2025
2026	2027	2028	2029	2030	2031	2032	2033	2034	2035	2036	2037
2038	2039	2040	2041	2042							

VTD Edina P-5

VTD Edina P-6

VTD Edina P-7

VTD Edina P-8

Block 023801:

4000	4001	4002	4003	5000	5001	5002	5003	5004	5005	5006	5007
5008	5009	5010	5011	5012	5013	5014	5015	5016	5017	5018	5019
5020	5021	5022	5023	5024							

VTD Edina P-9

Block 023801:

3000	3001	3002	3003	3004	3005	3006	3007	3008	3009	3010	3011
3012	3013	3014	3015	3016	3017	3018	4004	4005	4006	4015	4016
4017	4018										

District 52B

County Hennepin MN

VTD Bloomington W-1 P-10

Block 025801:

2003 2004 2005 2006 2007 2008 2009 2010 2011 2012 2013 2014

VTD Bloomington W-1 P-12

VTD Bloomington W-1 P-14

Block 025803:

1006 1007 1008 1009 1010 1011 1012 1013 1014 2000 2001 2002
2018 2019 3000

VTD Bloomington W-1 P-15

VTD Bloomington W-1 P-30

Block 025702:

1001 1002 1003 1004 1005 1006 1007 1008 1009 1010 5000 5001
5002

Block 025704:

1000 1005

VTD Bloomington W-2 P-13

VTD Bloomington W-2 P-16

VTD Bloomington W-2 P-21

VTD Bloomington W-2 P-23

VTD Bloomington W-2 P-24

VTD Bloomington W-2 P-25

VTD Bloomington W-2 P-26

VTD Bloomington W-2 P-27

VTD Bloomington W-3 P-17

VTD Bloomington W-3 P-18

VTD Bloomington W-3 P-19

VTD Bloomington W-3 P-22

VTD Bloomington W-3 P-28

District 53A

County Hennepin MN

VTD Medicine Lake P-1

VTD Plymouth W-2 P-11

VTD Plymouth W-2 P-12

VTD Plymouth W-2 P-9

Block 026514:

1000 1001 1002 1003 1004 1005 1006 1007 3008 3009 3010 3011

Block 026609:

3000 3001 3002 3003

Block 026611:

3000 3001 3002 3003 3004 3005 4000 4001 4002 4003 4004 4005
4006

VTD Plymouth W-3 P-13

VTD Plymouth W-3 P-14

VTD Plymouth W-3 P-15

VTD Plymouth W-3 P-16

VTD Plymouth W-3 P-17

District 53A

County Hennepin MN

VTD Plymouth W-4 P-18

Block 026508:

2000	2001	2002	2003	2004	2005	2006	2007	2008	2009	2010	2011
2012	2013	3000	3001	3002							

VTD Plymouth W-4 P-19

VTD Plymouth W-4 P-20

Block 026509:

1000	1001	1002	1003	1004	1005	1006	1007	1008	1009	1010	1011
1012	1013	1014	1015	1016	1017	1018	1019	1020	1021		

VTD Plymouth W-4 P-21

VTD Plymouth W-4 P-22

VTD Plymouth W-4 P-23

District 53B

County Hennepin MN

VTD Maple Grove P-11

VTD Maple Grove P-18

Block 026723:

1000	2004	2005	2006	2007	3000	3001	3002	3003	3004	3005	3006
3007	3008	3009	3010								

VTD Maple Grove P-19

Block 026718:

1009

Block 026719:

3000	3001	3002	3003	3004	3005	3006	3007	4000	4004	4005	4009
------	------	------	------	------	------	------	------	------	------	------	------

VTD Maple Grove P-20

Block 026718:

1010 1013

Block 026719:

1012	1018	2000	2001	2002	2003	2004	2005	2006	2007	2008	2009
2010	2011	2012	2021	2026	2030	4001	4002	4003	4006	4007	4008

VTD Maple Grove P-21

VTD Maple Grove P-22

Block 026720:

1000	1001	1002	1003	1004	1005	1008	1009	2002			
------	------	------	------	------	------	------	------	------	--	--	--

VTD Maple Grove P-23

Block 026711:

1021 1022 1023

Block 026712:

1019

Block 026723:

2000	2001	2002	2003	2008	2009	2010	2011	2012			
------	------	------	------	------	------	------	------	------	--	--	--

VTD Maple Grove P-7

Block 026720:

2004	2005	2006	2007	2008	2009	2010					
------	------	------	------	------	------	------	--	--	--	--	--

VTD Plymouth W-1 P-1

VTD Plymouth W-1 P-2

District 53B

County Hennepin MN

VTD Plymouth W-1 P-3

VTD Plymouth W-1 P-4

VTD Plymouth W-1 P-5

Block 026616:

2011

Block 026617:

1000	1001	1002	1003	1004	1005	1006	1007	1008	1009	2000	2001
2002	2003	2004	2005	2006	2007						

VTD Plymouth W-4 P-18

Block 026508:

3003	3004	3005	3006	3007	3008	3009	3010	3011	3012
------	------	------	------	------	------	------	------	------	------

VTD Plymouth W-4 P-20

Block 026614:

1000	1001	1002	1003	1004	1005
------	------	------	------	------	------

District 54A

County Hennepin MN

VTD Crystal W-1 P-1

Block 021001:

3011	3012	3013	3014	3015	3016	3017
------	------	------	------	------	------	------

Block 021002:

1000	1001	1002	1003	1004	1005	1006	1007	1008	1009	1010	1011
3000	3001	3002	3003	3004	3005	3006	3007	3008	3009	3010	3011
3012											

VTD Crystal W-1 P-2

VTD Crystal W-1 P-3

VTD Crystal W-2 P-1

Block 020902:

1000	1001	1002	1003	1004	1005	1006	1007	1008	1015	1016	1017
1018	1019										

Block 020903:

2006	2007	2008	2009	2010	2011	2012	2013	2014	2015	2016	2017
------	------	------	------	------	------	------	------	------	------	------	------

Block 021001:

2003	2004	2005
------	------	------

VTD Crystal W-2 P-2

VTD Crystal W-2 P-3

VTD Crystal W-3 P-1

VTD Crystal W-3 P-2

VTD Crystal W-3 P-3

VTD Crystal W-4 P-1

VTD Crystal W-4 P-2

VTD New Hope P-1

VTD New Hope P-2

VTD New Hope P-3

VTD New Hope P-4

VTD New Hope P-5

VTD New Hope P-6

District 54A

County Hennepin MN

VTD New Hope P-7

VTD New Hope P-8

District 54B

County Hennepin MN

VTD Crystal W-1 P-1

Block 021001:

2006 2007 2008 2009 2010 2011 2013 2014

Block 021002:

2000 2001 2002 2003 2004 2005 2006 2007 2008 2009

VTD Crystal W-2 P-1

Block 020902:

1009 1010 1011 1012 1013 1014

Block 021001:

1000 1001 1002 1003 1004 1005 1006 1007 1008 1009 1010 1011

1012 1013 1014 1015 1016 2000 2001 2002 2012 2015

VTD Golden Valley P-1

VTD Golden Valley P-2

VTD Golden Valley P-3

VTD Golden Valley P-4

VTD Golden Valley P-5

VTD Golden Valley P-6

VTD Golden Valley P-7

VTD Golden Valley P-8

VTD Robbinsdale W-1

VTD Robbinsdale W-2

VTD Robbinsdale W-3

VTD Robbinsdale W-4

VTD Saint Louis Park W-1 P-1

Block 022801:

1000 1001 1002 1003 1004 1005 1006 1007 1008 1009 1010 1011

1012 1013 1014 1015 1016 2000 2001 2002 2003 2004 2005 2006

2007 2008 2009 2010 2011 2012 2013 2014 2015 2016 2017 2018

2019 2020 2021

VTD Saint Louis Park W-4 P-16

Block 022000:

2000 2001 2002 2003 2004 2005 2006 2007

District 55A

County Hennepin MN

VTD Maple Grove P-10

VTD Maple Grove P-12

VTD Maple Grove P-13

VTD Maple Grove P-15

VTD Maple Grove P-16

VTD Maple Grove P-17

VTD Maple Grove P-18

Block 026721:

District 55A

County Hennepin MN

VTD Maple Grove P-18											
Block 026721:											
1010	2012	3000	3001	3003	3004	3005	3007	3008	3009		
VTD Maple Grove P-19											
Block 026718:											
1000	1001	1002	1003	1011							
VTD Maple Grove P-20											
Block 026718:											
1004	1005	1006	1007	1008	1012						
Block 026719:											
1000	1001	1002	1003	1004	1005	1006	1007	1008	1009	1010	1011
1014	1015	1016									
VTD Maple Grove P-22											
Block 026720:											
2000	2001	2003	2011	2012	3003	3004	3005	3006	3007	3008	
VTD Maple Grove P-23											
Block 026711:											
1008	1009	1010	1011	1013	1014	1015	1016	1017	1018	1019	1020
Block 026712:											
1000	1001	1002	1018								
Block 026721:											
2013											
VTD Maple Grove P-24											
Block 026724:											
2020	2021	2022	2023	2028	2029	4000	4001	4002	4003	4031	4032
VTD Maple Grove P-3											
Block 026707:											
4000	4001	4002	4004	4005	4006	4007	4008	4009	4010	4011	5024
5025											
Block 026726:											
3009	3017										
VTD Maple Grove P-4											
VTD Maple Grove P-5											
VTD Maple Grove P-6											
VTD Maple Grove P-7											
Block 026718:											
2000	2001	2002	2003	2004	2005	2006	2007	2013	2017		
Block 026720:											
3009	3010	3011	3012	3013	3014						
VTD Maple Grove P-8											
VTD Maple Grove P-9											

District 55B

County Hennepin MN

VTD Brooklyn Park W-C P-5											
Block 026823:											
2000	2001	2002	3000	3001							

District 55B

County Hennepin MN

VTD Brooklyn Park W-C P-6

Block 026812:

6000 6001 6002 6003

VTD Brooklyn Park W-C P-7

VTD Brooklyn Park W-C P-8

VTD Brooklyn Park W-E P-4-A

VTD Brooklyn Park W-E P-4-O

VTD Brooklyn Park W-E P-5

VTD Brooklyn Park W-E P-6-A

VTD Brooklyn Park W-E P-6-O

VTD Brooklyn Park W-W P-1-O

Block 026807:

1000 1001 1002 2000 2001 4000 4001 5000 5001 5002 5003 5004
 5005 5006 5007 6000 6001 6002 6003 6004 6005 6006 6007 6008
 7007 7008 7009 7010 7011 7012 7013 7014 7015 7016 7017 7018
 7019 7020 7021 7022 7023 7024 7025 7026 7027 7028 7029 7030
 7031 7032 7033 7034 7035 7036

VTD Brooklyn Park W-W P-1-R

Block 026807:

1003 1004 1005 1006 1007 1008 1009 1010 1011 2002 2003 2004
 2005 2006 2007 2008 2009 2010 2011 2012 2013 2014 2015 2016
 2017 2018 4002 4003 4004 4005 4006 4007 4008 4009 4010 5008
 5009 5010 5011 5012 5013 5014 5015 5016 5017 5018 5019 5020
 5021 5022

VTD Brooklyn Park W-W P-4

Block 026807:

3001 3002 3003 3004 3005 3006 3007 7000 7001 7002 7003 7004
 7005 7006

Block 026816:

5024 5025 5026 5027

VTD Brooklyn Park W-W P-6

Block 026807:

3000

Block 026812:

2000 2001 5000 5001 5002 5003 5005 5006 5007 7010 7011 7012
 7013 7014 7033 7034 7035 7036 7047 7049 7050 7051

VTD Maple Grove P-1

VTD Maple Grove P-14

VTD Maple Grove P-2

VTD Maple Grove P-24

Block 026713:

1000 1001

Block 026724:

1000 1001 1002 1003 1004 1005 1006 1007 2000 2001 2002 2003
 2024 2025 2026 2027 2030 4033

VTD Maple Grove P-3

District 55B

County Hennepin MN

VTD Maple Grove P-3

Block 026707:

1000	1001	1002	1003	1004	1005	1006	1007	1008	1009	1010	1011
1012	1013	1014	1015	1016	1017	1018	1019	1020	1021	1022	1023
1024	1025	1026	1027	1028	1029	1030	1031	1032	1033	1034	1035
1036	1037	1038	2014	2015	2016	3012	4012				

Block 026726:

1000	1001	1002	1020	1021	2000	2001	2002	2003	2004	2005	2006
3000	3001	3002	3010	3011							

VTD Osseo P-1

District 56A

County Hennepin MN

VTD Brooklyn Park W-C P-1

Block 026819:

2000	2003										
------	------	--	--	--	--	--	--	--	--	--	--

Block 026827:

1000	1001	1002	1003	1004	1005	1006	1007	1008	1009	1010	2000
2001	2002	2003	2004	2005	2006	2007	2008				

VTD Brooklyn Park W-C P-2

VTD Brooklyn Park W-C P-3

VTD Brooklyn Park W-C P-4

VTD Brooklyn Park W-C P-5

Block 026823:

2003	2004	2005	2006	2007	2008	2009	2010	2011	3002	3003	3004
3005	3006	3007	3008	3009	3010	4000	4001	4002	4003	4004	4005
4006	4007	4008	4009	4010	4011	4012	4013	4014			

VTD Brooklyn Park W-C P-6

Block 026812:

1000	1001	1002	1006	1007	1008	1009	1010	1011	1012	1013	1014
1015	1017	3000	3001	3002	3003	3004	3005	3006	3007	3008	3009
3010	3011	3012	3013	3014	3015	3016	4000	4001	4002	4003	4004
4005	4006	4007	4008	4009	4010						

VTD Brooklyn Park W-E P-1-A

VTD Brooklyn Park W-E P-1-O

VTD Brooklyn Park W-E P-2

VTD Brooklyn Park W-E P-3

VTD Brooklyn Park W-W P-3

Block 026818:

3000	3001	3002	3003	3004	3005	3006	3007	3008	3009	3010	3011
3012	3013	3014									

VTD Brooklyn Park W-W P-4

Block 026816:

1000	1001	1002	1003	1004	1005	1006	1008	1009	1010	1011	1012
4000	4001	4002	4003	4004	4005	4006	4007	4008	4009	5000	5001
5002	5003	5004	5005	5006	5007	5008	5009	5010	5011	5012	5013
5014	5015	5016	5017	5018	5019	5020	5021	5022	5023		

District 56A

County Hennepin MN

VTD Brooklyn Park W-W P-5

VTD Brooklyn Park W-W P-6

Block 026812:

1003 1004 1005 1016 5004 5008

District 56B

County Hennepin MN

VTD Brooklyn Center P-1

Block 020201:

3011 3012 3016 3017

Block 020500:

3000 3001 3003 3004

Block 020600:

2012 2013 2014 2015 2016 2017 2018 2019 2021 2022 2023

VTD Brooklyn Center P-2

VTD Brooklyn Center P-3

VTD Brooklyn Center P-4

VTD Brooklyn Center P-5

VTD Brooklyn Center P-6

Block 020400:

1000 1001 1002 1003 1004 1005 1006 1007 1008 1009 1010 1011

1013 1014 3000 3001 3002 3003 3004 3005 3006 3007 3008 3009

3010 3011 3012 3013 3017 3020 4000 4001 4002 4003 4004 4005

4006 4007 4008 4009 4010 4011 4012 4013

VTD Brooklyn Center P-7

VTD Brooklyn Park W-C P-1

Block 026819:

2001 2002 2004 2005

Block 026827:

1011 1012 1013 1014

VTD Brooklyn Park W-W P-1-O

Block 026809:

1000 1001 2000 2001 2002 2005 2006 2007 2008 2009 2014 3000

3001 3002 3003

VTD Brooklyn Park W-W P-1-R

Block 026809:

1002 1003 1004 1005 1006 2003 2004 2010 2011 2012 2013 2015

2016 2017 2018 2019 2020 2021 2022

VTD Brooklyn Park W-W P-2

VTD Brooklyn Park W-W P-3

Block 026818:

2000 2001 2002 2003 2004 2005 2006 2007 2008 2009 2010 2011

2012 2013 2014 2015 2016 2017 2018 2019 2024 2025

Block 026819:

1000 1001 1002 1003 1004 1005 1006 1007 1008 1009 1010 1011

1012 1013 1014 1015 1016 3000

District 57A

District 57A

County Anoka MN

VTD Columbia Heights P-1

Block 051400:

3000	3001	3002	3003	3004	3005	3006	3007	3008	4000	4001	4002
4003	4004	4005	4006	4007	4008	4009	4010	4011	4012	4013	4014
4015											

VTD Columbia Heights P-7

Block 051305:

1000	1001	1002	1003	1004							
------	------	------	------	------	--	--	--	--	--	--	--

VTD Columbia Heights P-8

VTD Fridley W-1 P-1

VTD Fridley W-1 P-2

VTD Fridley W-1 P-3

VTD Fridley W-1 P-4

VTD Fridley W-2 P-1

Block 051102:

3000	3001	3002	3003	3004	3005	3006	3007	3008	3009	3010	3011
3012	3013										

Block 051103:

2004	2005	2006	2007	2008	2009	2010	2023	2024	2025	3002	3005
3006	3007										

VTD Fridley W-2 P-2

Block 051103:

1001	1002	1003	1004	1009							
------	------	------	------	------	--	--	--	--	--	--	--

Block 051202:

2000	2001	2002	2003	2022	2024	2025					
------	------	------	------	------	------	------	--	--	--	--	--

Block 051203:

4003	4004	4005	4006	4007	4008						
------	------	------	------	------	------	--	--	--	--	--	--

VTD Fridley W-2 P-3

Block 051202:

1000	1001	1002	1037	2023							
------	------	------	------	------	--	--	--	--	--	--	--

Block 051203:

1000	1001	1002	1003	1004	1005	1011	1012	4009	4016	4017	4018
4020	4025	4026									

VTD Fridley W-2 P-4

Block 051203:

1007	1008	1009	1010	1013	1014	1015	1016	3001			
------	------	------	------	------	------	------	------	------	--	--	--

VTD Fridley W-3 P-1

VTD Fridley W-3 P-2

VTD Fridley W-3 P-3

VTD Fridley W-3 P-4

VTD Spring Lake Park P-1A

VTD Spring Lake Park P-2

VTD Spring Lake Park P-3

County Ramsey MN

VTD Blaine W-1 P-9

VTD Mounds View P-1

District 57A

County Ramsey MN

- VTD Mounds View P-2
- VTD Mounds View P-4
 - Block 040902:
 - 2000 2001
- VTD Spring Lake Park P-1R

District 57B

County Anoka MN

- VTD Columbia Heights P-1
 - Block 051400:

2001	2002	2003	2004	2005	2006	2013	2014	2015	2016	2017	2018
2019	2020	2021	2022	2023	2024	2025					
- VTD Columbia Heights P-2
- VTD Columbia Heights P-3
- VTD Columbia Heights P-4
- VTD Columbia Heights P-5
- VTD Columbia Heights P-6
- VTD Columbia Heights P-7
 - Block 051302:

3021	3022	3023									
------	------	------	--	--	--	--	--	--	--	--	--
 - Block 051305:

1005	1006	1007	1008	1009	1010	1011	1012	1013	1014	1015	1016
1017	1018	2000	2001	2002	2003	2004	2005	2006	2007	2008	2009
2010	2011	2012	2013	2014	2015	2016	2017	2018	2019		
- VTD Hilltop P-1

County Hennepin MN

- VTD Minneapolis W-1 P-1
- VTD Minneapolis W-1 P-10
- VTD Minneapolis W-1 P-2
- VTD Minneapolis W-1 P-3
- VTD Minneapolis W-1 P-4
- VTD Minneapolis W-1 P-5
- VTD Minneapolis W-1 P-7
 - Block 104002:

1000	1001	1002	1010	2000	2001	2004	2005	2006			
------	------	------	------	------	------	------	------	------	--	--	--
- VTD Minneapolis W-1 P-9
 - Block 000601:

3019	3020	3025	3026	3028							
------	------	------	------	------	--	--	--	--	--	--	--
 - Block 101800:

1000	1001	1002	1003	1004	1005	1006	1007	1008	1009	1010	1011
1012	1013	1014	1015	1016	1017	3000	3001				
- VTD Minneapolis W-3 P-6
 - Block 001700:

2005	2006	2007	2008	2009	2019	2020	2021	2022			
------	------	------	------	------	------	------	------	------	--	--	--
 - Block 002400:

1000	1001	1002	1003								
------	------	------	------	--	--	--	--	--	--	--	--
- VTD Saint Anthony P-1

District 57B

County Hennepin MN

VTD Saint Anthony P-2

District 58A

County Hennepin MN

VTD Brooklyn Center P-1

Block 020201:

3015

Block 020500:

1000	1001	1002	1003	1004	1005	1006	1007	1008	1009	1010	1011
1012	1013	1014	1015	1016	2000	2001	2002	2003	2004	2005	2006
2007	2008	2009	2010	2011	2012	2013	2014	2015	2016	2017	2018
2019	2020	2021	2022	2023	2024	2025	2026	2027	3005	3006	3007
3008	3009	3010	3011	3012	3013	3014	3015	3016	3017	3018	3019
3020	3021	3022	3023	3024							

VTD Brooklyn Center P-6

Block 020400:

1012	3014	3015	3016	3018	3019	4014	5000	5001	5002	5003	5004
5005	5006	5007	5008	5009	5010	5011					

VTD Minneapolis W-4 P-1

VTD Minneapolis W-4 P-2

VTD Minneapolis W-4 P-3

VTD Minneapolis W-4 P-4

VTD Minneapolis W-4 P-5

VTD Minneapolis W-4 P-6

VTD Minneapolis W-4 P-7

VTD Minneapolis W-4 P-8

VTD Minneapolis W-5 P-1

Block 101300:

2008 2009

VTD Minneapolis W-5 P-2

Block 101300:

1000 1012 2000 2007

Block 125700:

1000	1001	1002	1003	1004	1005	1006	1007	1008	1009	1010	1011
2000	2001	2002	2003	2004	2005	2006	2007	2008	2009	2010	3000
3001	3002	3003	3004	3005	3006	3007	3008	3009	3010	3011	3012
3013	3014	3015	3016	3017							

District 58B

County Hennepin MN

VTD Minneapolis W-3 P-11

VTD Minneapolis W-3 P-12

VTD Minneapolis W-3 P-7

VTD Minneapolis W-5 P-1

Block 002700:

1000	1001	1002	1003	1004	1005	1006	1007	1008	1009	1010	2000
2001	2002	2003	2004	2005	2006	2007	2008	2009	2010	2011	

Block 102000:

District 58B

County Hennepin MN

VTD Minneapolis W-5 P-1

Block 102000:

1001	1002	1003	1004	1005	1006	1007	1008	1009	1010	1011	1012
1013	1014	1015	1016	1017	1018	2009	2010	2011	2012	2013	2014
2015	2016	2017	2018	2019	2020	2021	2022	2023	2024		

VTD Minneapolis W-5 P-2

Block 102100:

1000	1001	1002	1003	1004	1005	1006	1007	1008	1009	1010	1011
1012	1013	1014	2000	3000	3001	3002	3003	3004			

VTD Minneapolis W-5 P-3

VTD Minneapolis W-5 P-4

VTD Minneapolis W-5 P-5

VTD Minneapolis W-5 P-6C

Block 103400:

2019	2020	2021	3000	3001	3002	3003	3004	3005	3006	3007	3008
3009	3010	3011	3012	3013	3014						

Block 105201:

2000 3000

Block 126201:

1010	1011	1012	1013	1014	1015	1016	1017	1018	1019	1020	1021
1022	1023	1024	1025	1026	1027	1028	1029	1030	1031	1032	1033
3007	3008	3014	3015	3016							

VTD Minneapolis W-5 P-7

VTD Minneapolis W-5 P-8

VTD Minneapolis W-5 P-9

Block 103400:

1016

Block 104100:

2000	2001	2002	2003	2004	2005	2006	2007	2008	2014	2015	3000
3001	3002	3003	3004	3005	3006	3007	3008	3009	3010	3011	3012
3013	3014	3015	3016	3017	3018	3019	3020				

VTD Minneapolis W-7 P-6

Block 104400:

1000	1001	1002	1003	1004	1005	1006	1007	1008	1009	1010	1011
1012	1013	1014	1015	1016	1017	1018	1019	2000	2001	2002	2003
2004	2005	2006	2007	2008	2009	2010	2011	2012	2013	2014	2015
2016	3000	3001	3002	3003	3004	3005	3006	3007	3008	3009	3010
3011	3012	3013	3014	3015	3016	3017	3018	3019			

Block 105400:

1000	1001	1002	1003	1004	1005	2001	2002	2003	2004	2005	2006
2007	2008	3000	3001	3002	3003	3004	3005	3006	3007	3008	3009
3010	3011										

Block 126102:

1009	1010	1013	1014	1015	1016	1017	4008	4009	4014		
------	------	------	------	------	------	------	------	------	------	--	--

District 59A

District 59A

County Hennepin MN

- VTD Minneapolis W-10 P-1
- VTD Minneapolis W-10 P-11
- VTD Minneapolis W-10 P-2
- VTD Minneapolis W-10 P-3A
- VTD Minneapolis W-10 P-4
- VTD Minneapolis W-10 P-6
- VTD Minneapolis W-5 P-6C

Block 104100:

1000	1001	1002	1003	1004	1005	1007	1019	1020	1021	1022	1023
1024	1025										

Block 105100:

2022

- VTD Minneapolis W-5 P-9

Block 104100:

1006	1008	1009	1010	1011	1012	1013	1014	1015	1016	1017	1018
2009	2010	2011	2012	2013	2016						

- VTD Minneapolis W-7 P-1C

- VTD Minneapolis W-7 P-2D

- VTD Minneapolis W-7 P-3

- VTD Minneapolis W-7 P-4D

Block 106500:

1001	1002	1003	1004	1005	1006	1007	1008	1009	1010	1011	1012
1013	1014	1015	1016	1017	1018	1019	1020	1021	1022	1023	1026
1027	1028	1029	2025	2026	3000	3001	3002	3003	3005	3006	3007
3008	4000	4001	4002	4003	4004						

Block 108000:

1005 1006

- VTD Minneapolis W-7 P-5

- VTD Minneapolis W-7 P-7

- VTD Minneapolis W-7 P-8

- VTD Minneapolis W-7 P-9

District 59B

County Hennepin MN

- VTD Edina P-14

- VTD Edina P-3

Block 023600:

3000	3001	3002	3003	3004	3005	3006	3007	3008	3009	3010	3011
3012	3013	3014	3015	3016	3017	3018	3019				

- VTD Edina P-4

- VTD Edina P-8

Block 023801:

1000	1001	1002	1003	1004	1005	1006	1007	1008	1009	1010	1011
1012	1013	1014	1015	1016	1017	1018	1019	1020	1021	1022	1023
1024	2005	2006	2007								

- VTD Edina P-9

Block 023801:

District 59B

County Hennepin MN

VTD Edina P-9

Block 023801:

2000	2001	2002	2003	2004	2008	2009	2010	2011	2012	2013	2014
2015	2016	2017	2018	2019	2020	4007	4008	4009	4010	4011	4012
4013	4014										

VTD Minneapolis W-10 P-3B

VTD Minneapolis W-10 P-5A

VTD Minneapolis W-10 P-5B

VTD Minneapolis W-13 P-1

VTD Minneapolis W-13 P-10

VTD Minneapolis W-13 P-11

VTD Minneapolis W-13 P-12

VTD Minneapolis W-13 P-13

VTD Minneapolis W-13 P-2

VTD Minneapolis W-13 P-3

VTD Minneapolis W-13 P-4

VTD Minneapolis W-13 P-5

VTD Minneapolis W-13 P-7

Block 012001:

6000	6001	6002	6003	6004	6005	6006	6007	6008	6009	6010	6011
6012	6013	6014	6015	6016	6017	6018	6019				

Block 111300:

1006	1007	1008	1009	1010	1011	1012	1013				
------	------	------	------	------	------	------	------	--	--	--	--

Block 111400:

3001	3002	3005	3006	3007	3008	4004	4005	4006	4007	4008	4009
4010	4011	4012	4013	4014	4015	4016	4017				

VTD Minneapolis W-13 P-8

VTD Minneapolis W-13 P-9

VTD Minneapolis W-7 P-4D

Block 106500:

1024	1025	3004	3009	3010	3011						
------	------	------	------	------	------	--	--	--	--	--	--

District 5A

County St. Louis MN

VTD Duluth P-1

Block 000200:

1004	1009	1015	1016	1017	1018	1019	1020	1023	1024	1025	2009
2010	2011	2020	2021	2022	2024	3011					

Block 000600:

5000											
------	--	--	--	--	--	--	--	--	--	--	--

VTD Duluth P-10

VTD Duluth P-11

VTD Duluth P-12

Block 001000:

1031	1032	1033	1034	1035	1036	1037	1038	1039	1040	1041	1042
1043	1044	1045	1046								

Block 015700:

District 5A

County St. Louis MN

VTD Duluth P-12

Block 015700:

2000	2001	2002	2003	2004	2005	2006	2007	2008	2009	2010	2011
2012	2013	2014	2015	2016	2017	2018	2019				

VTD Duluth P-16

Block 000301:

2000	2001	2006	2007	2011	2012	2013	3000	3001	3002		
------	------	------	------	------	------	------	------	------	------	--	--

Block 000900:

2000	2001	2002	2003	2004	2005	2006	2007	2008	2009	2010	2011
2012	2013	2014	2015	2016	3003	3004	3005	3006	3007	3008	3009
3012	3013	3014	3018	3019	3020						

Block 001800:

1000	1001	1002	1003	1004	1005	1006	1007	1008	1009	2000	2001
------	------	------	------	------	------	------	------	------	------	------	------

VTD Duluth P-2

VTD Duluth P-20

Block 001800:

1010	1011	2002	2003	2004	2005	2006	2007	2008	2009	2010	2011
2012	2013	2014	2015	2016	2017	2018	2019	2020	2021	2022	2023

Block 002000:

1000	1001	1002	1003	1004	1005	1009	1010	1011	1012	1013	
------	------	------	------	------	------	------	------	------	------	------	--

VTD Duluth P-22

VTD Duluth P-23

VTD Duluth P-24

VTD Duluth P-3

VTD Duluth P-4

VTD Duluth P-5

VTD Duluth P-6

VTD Duluth P-7

VTD Duluth P-8

VTD Duluth P-9

Block 000700:

2004	2005	2006	2007	2008	2009						
------	------	------	------	------	------	--	--	--	--	--	--

Block 001000:

1004	1007	1008	1009	1014	1015	1016	1017	1018	1019	1020	1021
1022	1023	1024	1025	1026	1027	1028	1029	1030			

Block 001100:

1000	1001	1004	1005	1006	1007	1015	1016	1017	1018		
------	------	------	------	------	------	------	------	------	------	--	--

VTD Voting Districts Not Defined

District 5B

County St. Louis MN

VTD Duluth P-12

Block 001400:

1005	1007	1008									
------	------	------	--	--	--	--	--	--	--	--	--

VTD Duluth P-13

VTD Duluth P-14

VTD Duluth P-15

District 5B

County St. Louis MN

VTD Duluth P-16
 Block 000900:
 4009 4010 4013
 VTD Duluth P-17
 VTD Duluth P-18
 VTD Duluth P-19
 VTD Duluth P-20
 Block 001900:
 1038 1040
 Block 002000:
 2000 2001 2002 2003 2004 2005 2006
 VTD Duluth P-21
 VTD Duluth P-25
 VTD Duluth P-26
 VTD Duluth P-27
 VTD Duluth P-28
 VTD Duluth P-29
 VTD Duluth P-30
 VTD Duluth P-31
 VTD Duluth P-32
 VTD Duluth P-33
 VTD Duluth P-34
 VTD Duluth P-9
 Block 001400:
 1000 1001

District 60A

County Hennepin MN

VTD Minneapolis W-2 P-10
 VTD Minneapolis W-2 P-3
 VTD Minneapolis W-2 P-4
 VTD Minneapolis W-2 P-5
 Block 104901:
 2011 2026
 Block 104902:
 1000 4000 4001 4002 4003 4004 4005 5000 5001 5002 5003 5004
 5005 5006
 Block 125600:
 2002 2003 2004 2009 2010 2011 2012 3001 3003 3004 3005 3006
 3007 3008 3009 3010 3011 3012 3013 3014 3015 3016 3017 3018
 3019
 VTD Minneapolis W-2 P-6
 Block 104901:
 1014 1015
 Block 104902:
 1003 1004 1005 1006 1007 1008 1009 1010 1011 5007
 VTD Minneapolis W-2 P-7

District 60A

County Hennepin MN

VTD Minneapolis W-2 P-9

Block 104802:

2000	2017	2018	3012	3013	3014	3015	3016	3017	3018	3019	3020
3021	3022	3023	3024	3025	3026	3027	3028	3029	3030		

Block 106400:

1000	1001	1002	1003	1004	1005	1008
------	------	------	------	------	------	------

VTD Minneapolis W-3 P-1

VTD Minneapolis W-3 P-13

VTD Minneapolis W-3 P-2

Block 003801:

1000	1001	1002	1003	1004	1005	1006	1007	1008	1009	1010	1011
1012	1013	1014	1015	1016	2000	2001	2002	2003	2004		

Block 103700:

1008	1009	1010
------	------	------

VTD Minneapolis W-6 P-2

Block 106200:

1000	1001	1002	1003	1004	1005	1009	1010	1011	1012
------	------	------	------	------	------	------	------	------	------

Block 106400:

1006	1007
------	------

VTD Minneapolis W-6 P-3

District 60B

County Hennepin MN

VTD Minneapolis W-1 P-6

VTD Minneapolis W-1 P-7

Block 104002:

1003	1004	1005	1006	1007	1008	1009	1011	1012	1013	1014	1015
1016	1019	1022	1023	1024	1025	1026	1027	2002	2003	2007	2008
2009	2010	2011	2012	3000	3001	3002	3003	3004	3005	3006	3007
3008	3009	3010	3011	3012	3013	3014	3015	3016	3017	3018	3019
3020	3021	3022	3023	3024	3025	3026	3027	3028	3029	3030	3031
3032	3033	3034	3035	3036	4000	4001	4002	4003	4004		

VTD Minneapolis W-1 P-8

VTD Minneapolis W-1 P-9

Block 001700:

1000	1001	1002	1003	1004	1005	1006	1007	1008	1009	1010	1011
1012	1013	1014									

Block 101800:

2000	2001	2002	2003	2004	2005	2006	2007	2008	2009	2010	2011
2012	2013	2014	2015	2016	2017	2018	2019	2020	2021	2022	2023
2024	2025	2026	3002	3003	3004	3005	3006	3007	3008	3009	3010
3011	3012	3013	3014	3015	3016	3017	3018	3019	3020		

VTD Minneapolis W-3 P-10

VTD Minneapolis W-3 P-2

Block 003801:

2005	2006	2007	2008	2011	2012	2013	2014
------	------	------	------	------	------	------	------

Block 103700:

District 60B

County Hennepin MN

VTD Minneapolis W-3 P-2

Block 103700:

2000 2001 2005 2008 3005

VTD Minneapolis W-3 P-3

VTD Minneapolis W-3 P-4

VTD Minneapolis W-3 P-5

VTD Minneapolis W-3 P-6

Block 001700:

2000 2001 2002 2003 2004 2010 2011 2012 2013 2014 2015 2016
2017 2018 2023 2024 2025 2026

Block 002400:

1004 1005 1006 1007 1008 1009 1010 1011 1012 1013 1014 1015
1016 1017 1018 2000 2001 2002 2003 2004 2005 2006 2007 2008
2009 2010 2011 2012 2013 2014 2015 2016 2017 2018 2019 2020
2021 2022 2023 2024 2025

Block 102500:

1000 1001 1002 1003 1004 1005

VTD Minneapolis W-3 P-8

VTD Minneapolis W-3 P-9

VTD Minneapolis W-6 P-4

VTD Minneapolis W-7 P-6

Block 126102:

1008 1011 1012

District 61A

County Hennepin MN

VTD Minneapolis W-10 P-10

VTD Minneapolis W-10 P-7

VTD Minneapolis W-10 P-8

VTD Minneapolis W-10 P-9

VTD Minneapolis W-6 P-1

Block 106200:

3002 3003 3004 3006 3007 3008

VTD Minneapolis W-6 P-5

VTD Minneapolis W-6 P-6

VTD Minneapolis W-6 P-7

VTD Minneapolis W-6 P-8

VTD Minneapolis W-6 P-9

VTD Minneapolis W-7 P-10

VTD Minneapolis W-8 P-1

Block 008200:

1000 1001 1002 1003 1004 1005 4000 4001 4002 4003 4004 4005
4006 4007

Block 008300:

2001 2002 2003

VTD Minneapolis W-9 P-3

VTD Minneapolis W-9 P-4

District 61A

County Hennepin MN

VTD Minneapolis W-9 P-4

Block 125900:

2000 2001 2002 2003 2004 2005 2006 2007 2008 2009 2010 2011
2012

VTD Minneapolis W-9 P-9

Block 008300:

1000 1001 1002 1003 2000

Block 008400:

1000 1001 1002 2000 2001 2002 2003

District 61B

County Hennepin MN

VTD Minneapolis W-12 P-8

Block 109700:

1000 1001 1002 1003 1004 1005 1006 1007

VTD Minneapolis W-8 P-1

Block 008300:

2004 2005 2006

VTD Minneapolis W-8 P-2

VTD Minneapolis W-8 P-3

VTD Minneapolis W-8 P-4

Block 009500:

3007 3008 3009 3010 3011 3012 3013 3014

Block 109900:

2015

Block 110000:

2001 2002 2003 2004 2005 2006 2007 2008 2009 2010 2011 2012

VTD Minneapolis W-8 P-6

VTD Minneapolis W-8 P-7

VTD Minneapolis W-8 P-8

Block 009600:

3000 3001 3002 3003 3004 3005 3006 3007 3008 3009 3010 3011

4000 4001 4002 4003 4004 4005 4006 4007 4008 4009 4010 4011

Block 110100:

2000 2001 2002 2003 2004 2005 2006 2007 2008 2009 2010 2011

3000 3001 3002 3003 3004 3005 3006 3007 3008 3009 3010 3011

VTD Minneapolis W-9 P-1

VTD Minneapolis W-9 P-2

VTD Minneapolis W-9 P-4

Block 125900:

1003 1004 1005 1006 1007 1008 1009 1010 1011 1012 1013 1014

1015 3000 3001 3002 3003 3004 3005 3006 3007 3008 3009 3010

3011 3012 3013

VTD Minneapolis W-9 P-5

VTD Minneapolis W-9 P-6

VTD Minneapolis W-9 P-7

VTD Minneapolis W-9 P-8

District 61B

County Hennepin MN

VTD Minneapolis W-9 P-8

Block 108800:

2002 2003 2004 2005 2006 2007 2008 2009 2010

VTD Minneapolis W-9 P-9

Block 008300:

1004 1005 1006 1007 1008 1009 1010 2007

Block 008400:

1003 1004 1005 1006 1007 1008 2004 2005 2006 2007 2008 2009
2010 2011

District 62A

County Hennepin MN

VTD Minneapolis W-12 P-1

VTD Minneapolis W-12 P-10

VTD Minneapolis W-12 P-11

VTD Minneapolis W-12 P-12

VTD Minneapolis W-12 P-2

VTD Minneapolis W-12 P-3

VTD Minneapolis W-12 P-4

VTD Minneapolis W-12 P-5

Block 111100:

2000 2001 2002 2003 2004 2005 2006 2013 3012 3013 3014 3015
3017 3018 3019 4012 4013 4014 4015

VTD Minneapolis W-12 P-6

VTD Minneapolis W-12 P-7

VTD Minneapolis W-12 P-8

Block 110100:

1000 1001 1002 1003 1004 1005 1006 1007 1008 1009 1010 1011
1012 1013

VTD Minneapolis W-12 P-9

VTD Minneapolis W-2 P-1

VTD Minneapolis W-2 P-11

VTD Minneapolis W-2 P-2

VTD Minneapolis W-2 P-5

Block 125600:

2000 2001 2005 2006 2007 2008 2013 2014

VTD Minneapolis W-2 P-6

Block 125600:

1000 1001 1002 1003 1004 1005 1006 1007 1008 1009 1010 1011
1012 1013 1015 1016 1017 1018 1019 1020 1021

VTD Minneapolis W-2 P-8

VTD Minneapolis W-2 P-9

Block 106400:

2000 2001 2002 2003 2004 2005 2006 2007 2013 2014 2016 2017
2018 2019

VTD Minneapolis W-6 P-1

Block 106200:

District 62A

County Hennepin MN

VTD Minneapolis W-6 P-1

Block 106200:

2002 2003 2004 2005 2006 2007 3000 3001

VTD Minneapolis W-6 P-2

Block 106200:

2000 2001 2008 2009 2010

Block 106400:

2008 2009 2010 2011 2012 2015 2020 2021 2022 2023

VTD Minneapolis W-9 P-8

Block 107400:

1004 1005

Block 107500:

2011 2029 2030

District 62B

County Hennepin MN

VTD Minneapolis W-11 P-1

VTD Minneapolis W-11 P-10

VTD Minneapolis W-11 P-2

VTD Minneapolis W-11 P-3

VTD Minneapolis W-11 P-4

VTD Minneapolis W-11 P-5

VTD Minneapolis W-11 P-6

VTD Minneapolis W-11 P-7

VTD Minneapolis W-11 P-8

VTD Minneapolis W-11 P-9

Block 011800:

3006 3007 3008 3009 3010 3011 3012 3013

Block 012101:

1000 1001 1002 1003 1004 1005 1006 1007 1008 1009 1010 1011

1012 1013 2000 2001 2002 2003 2004 2005 2006

VTD Minneapolis W-12 P-13

VTD Minneapolis W-12 P-5

Block 011800:

1000 1001 1002 1003 1004 1005 1006 1013 1014

Block 111100:

1001 1002 1003 1004 1006 1007 1008 1009 2007 2008 2009 2010

2011 2012

VTD Minneapolis W-12 P-8

Block 110100:

1014 1015 1016

Block 111100:

1005

VTD Minneapolis W-13 P-6

VTD Minneapolis W-13 P-7

Block 111400:

3003 3004 3009 3010 3011 3012 4000 4001 4002 4003 4018 4019

District 62B

County Hennepin MN

VTD Minneapolis W-13 P-7

Block 111400:

4020 4021

VTD Minneapolis W-8 P-4

Block 110800:

1000

Block 110900:

2000	2001	2002	2003	2004	2005	2006	2007	2008	2009	2010	2011
2012	2013	2014	2015	2016	2017	2018					

VTD Minneapolis W-8 P-5

VTD Minneapolis W-8 P-8

Block 011000:

1000	1001	1002	1003	2000	2001	2002	3000	3001	3002	3003	3004
------	------	------	------	------	------	------	------	------	------	------	------

District 63A

County Hennepin MN

VTD Bloomington W-4 P-1

VTD Bloomington W-4 P-2

VTD Bloomington W-4 P-3

Block 025205:

1000	1001	1002	1003	1004	1005	1006	1007	4000	4001	4002	4003
4004	4005	4006	4007	4008	4009	4010	4011	4012	4013	5000	5001
5002	5003	5004	5005	5006	5007	5009	5010	5011	5016		

VTD Bloomington W-4 P-31

VTD Bloomington W-4 P-4

VTD Fort Snelling P-1

VTD Minneapolis W-11 P-9

Block 012101:

2007	2008	2009	2010	2011	2012
------	------	------	------	------	------

VTD Richfield W-1 P-5

Block 024200:

1000

Block 024300:

1000

Block 024400:

3005

Block 024500:

1009	1010	2009	2010	2019	2020
------	------	------	------	------	------

VTD Richfield W-2 P-2

VTD Richfield W-2 P-6

VTD Richfield W-2 P-7

VTD Richfield W-3 P-1

VTD Richfield W-3 P-8

VTD Richfield W-3 P-9

District 63B

District 63B

County Hennepin MN

VTD Bloomington W-1 P-10

Block 025801:

1002	1003	1004	1005	1008	1010	1011	1012	1014	1017	2000	2001
2002	3000	3001	3002	3003	3004	3005	3006	3007	3008	3009	3010
3011	3012										

VTD Bloomington W-1 P-14

Block 025802:

1000	1001	1002	1003	1004	1005	1006	1007	1008	1010	1011	1012
1013	1017	2000	2001	2002	2003	2004	2005				

Block 025803:

1000	1001	1002	1003	1004	1005						
------	------	------	------	------	------	--	--	--	--	--	--

VTD Bloomington W-1 P-30

Block 025702:

1000	4008	4009	4010	4011	4012	6000	6001	6002	6003	6004	6005
6006	6007	6008									

Block 025801:

1009	1013	1015	1016	1018	1019						
------	------	------	------	------	------	--	--	--	--	--	--

VTD Bloomington W-1 P-7

VTD Bloomington W-1 P-8

VTD Bloomington W-1 P-9

VTD Bloomington W-3 P-11

VTD Bloomington W-3 P-20

VTD Bloomington W-3 P-29

VTD Bloomington W-3 P-5

VTD Bloomington W-4 P-3

Block 025205:

1008	1009	1010	1011	1012	1013	1014	1015	3000	3001	3002	3003
3004	3005	3006	3007	3014	3015	3016					

VTD Bloomington W-4 P-32

VTD Bloomington W-4 P-6

VTD Richfield W-1 P-3

VTD Richfield W-1 P-4

VTD Richfield W-1 P-5

Block 024200:

1002	1003	1012	1013	1014	1015	1016	1017	1018	1019	1020	1021
1022	1023	1024	1025	1026	1027	1028	1029	1030	1031	1032	1033
1034	1035	1036	1037	1038	1039	1040	1041	1042			

Block 024300:

1001	1002	1003	1004	1005	1006	1007	1008	1009	1010	1011	1012
1013	1014	1015	1016								

District 64A

County Ramsey MN

VTD Saint Paul W-1 P-16

VTD Saint Paul W-4 P-12

Block 030201:

3010	3011	3012	3013	3014	3015	3016	3017				
------	------	------	------	------	------	------	------	--	--	--	--

District 64A

County Ramsey MN

VTD Saint Paul W-4 P-12

Block 030202:

1000 1001 1002 1003 1004 2000 2001 3004 3005 3006 3007

VTD Saint Paul W-4 P-13

VTD Saint Paul W-4 P-14

VTD Saint Paul W-4 P-15

VTD Saint Paul W-5 P-10

Block 031400:

1018 1019

Block 033000:

2003 2004 2010 2011

VTD Saint Paul W-5 P-2

Block 030300:

2000 2001 2002 2003 2004 2005 2006 2007 2008 2009 2010 2011
 2012 2013 2014 2015 2016 2017 2018 2019 2020 2021 2022 2023
 2024 2025 2026 3010 3011 3012

VTD Saint Paul W-5 P-3

Block 030300:

3002 3003 3004 3005 3006 3007 3008 3009

Block 031200:

1000 1001 1002 1003 1004 1005 1006 1007 1008 1009 1010 1011
 1012 1013 1014 1015 1016 2003 2004 2005 2006 2007 3000 3001
 3002 3003 3004 3005 3006 3007 3008 3009 3010 3011 3012 3013
 3014 3015 3016 3017 3018 3019 3020 3021 3022

VTD Saint Paul W-5 P-4

VTD Saint Paul W-5 P-5

VTD Saint Paul W-5 P-6

VTD Saint Paul W-5 P-7

VTD Saint Paul W-5 P-8

Block 030601:

1007 2001 2002 2003 2004 2005 2007 2008 4001 4002 4003 4004
 4005 4006 4007

VTD Saint Paul W-5 P-9

District 64B

County Ramsey MN

VTD Saint Paul W-1 P-10

VTD Saint Paul W-1 P-11

VTD Saint Paul W-1 P-14

VTD Saint Paul W-1 P-15

VTD Saint Paul W-1 P-2

Block 033400:

1000 1001 1002 1003 1004 1005 2000 2001 2002 2003 2004 2005
 2006 4000 4001 4002 4003 4004 4005 4006 4007 4008 4009 4010
 4011 4012 4013 4014 4015 4016 4017 4018 4019

Block 035300:

1000 1001 1002 1003 1004 1005 1006 1007 2000 2001 2002 2003

District 64B

County Ramsey MN

VTD Saint Paul W-1 P-2

Block 035300:

2004 2005 2006 2007 2008 2011 2017 2018 2019

VTD Saint Paul W-1 P-3

VTD Saint Paul W-1 P-4

VTD Saint Paul W-1 P-5

VTD Saint Paul W-1 P-6

VTD Saint Paul W-1 P-8

Block 033600:

1008 1009 1010 1011 1012

Block 033700:

2010 2011

Block 033900:

2000 2001 2008 2009 2010 2011 2012

Block 034000:

1000 1001 1002 1003 1004 1005 1006 1007 2000 2001 2002 2003
2004 2005 2006 2007

Block 035500:

1000 1001 3000

VTD Saint Paul W-1 P-9

VTD Saint Paul W-2 P-10

VTD Saint Paul W-2 P-8

Block 034204:

2005 2006 2007 2010 2011 2012 2013 2014 2015 3001 3002

Block 042800:

1039 1040

VTD Saint Paul W-2 P-9

Block 033000:

1022 1023 1024 1025 1026 1027 1028 1029 1030 1031 1032 1033
1034 1035 1039 1040 1041 1042 1043 1044 1045 1046 1047 1048
1049 1050

Block 034203:

1000 1001 1002 1003 1004 1005 1006 1007 1008 1009 1010 1011
1012 1013

Block 034204:

1000 1001 1002 1003 1004 1005 1006 1007 1008 1009 1010 1011
1012 1013 1014 2000 2001 2002 2003 2004 2008 2009 3000 3003

Block 042800:

1016 1017 1018 1022 1023 1024 1025 1026 1027 1028 1029 1030
1031 1032 1033 1034 1035 1036 1037 1038 2000 2001 2002

VTD Saint Paul W-5 P-10

Block 031400:

1020 1021

Block 031500:

1010 1011 1012 1013 1014 1015 1016

Block 033000:

District 64B

County Ramsey MN

VTD Saint Paul W-5 P-10

Block 033000:

1002	1004	1005	1006	1007	1008	1009	1010	1011	1012	1013	1014
1015	1016	1017	1019	2007	2009	2012	2013	2020	2022	2023	2024
2025	2026										

District 65A

County Ramsey MN

VTD Saint Paul W-1 P-1

Block 035200:

1010	1011	1012	1013	1014	1015	1016	1017	1018	1019	1020	1021
1022	1023	1024	2004								

VTD Saint Paul W-1 P-2

Block 035200:

1000	1001	1002	1003	1004	1005	1006	1007	1008	1009		
------	------	------	------	------	------	------	------	------	------	--	--

VTD Saint Paul W-3 P-1

VTD Saint Paul W-3 P-10

Block 037500:

1000	5000	5001	5002	5003	5004	5005	5006	5007	5008	5009	5010
5011	6000	6001	6002	6003	6004	6005	6006	6007	6008	6009	

VTD Saint Paul W-3 P-12

Block 035200:

2000	2001	2002	2003	2005	2006	2007	2008	2009	2010	2011	2012
2013	2014	2015	2016	2017	3000	3001	3002	3003	3004	3005	3006
3007	3008	3009	3010	3011							

VTD Saint Paul W-3 P-13

Block 035200:

3012	3013	3014	3015								
------	------	------	------	--	--	--	--	--	--	--	--

Block 036500:

2000	2001	2002	2003	2004	2005	2006	2007	4000	4001	4002	4003
4004	4005	4006	4007								

VTD Saint Paul W-3 P-14

Block 036500:

2008	2009	2010	2011	2012	2013	2014	2015	4008	4009	4010	4011
4012	4013	4014	4015								

VTD Saint Paul W-3 P-2

VTD Saint Paul W-3 P-3

VTD Saint Paul W-3 P-4

VTD Saint Paul W-3 P-5

Block 037601:

1004	1005	1006	1007	1008	1009	1010	1011	1012	1013	1014	1015
1016	1017	1018	1019	2000	2001	2002	2003	2004	2005	2006	2007
2008	2009	2010	3005	3006	3007	3008	3009	3010	3011		

VTD Saint Paul W-3 P-6

VTD Saint Paul W-3 P-7

VTD Saint Paul W-3 P-8

VTD Saint Paul W-3 P-9

District 65A

County Ramsey MN

VTD Saint Paul W-4 P-10

Block 035000:

1000	1001	1002	1003	1004	1005	1006	1007	1008	1009	1010	1011
1012	1013	1014	1015	1016	1017	1018	1019	2000	2001	2002	2003
2004	2005	2006	2007	2008	2009	2010	2011	2012	2013	2014	2015

VTD Saint Paul W-4 P-5

VTD Saint Paul W-4 P-6

VTD Saint Paul W-4 P-7

District 65B

County Ramsey MN

VTD Saint Paul W-1 P-1

Block 035300:

1008	1009	1010	1011	1012	1013	1014	1015	2009	2010	2012	2013
2014	2015	2016									

VTD Saint Paul W-1 P-12

VTD Saint Paul W-1 P-13

VTD Saint Paul W-1 P-7

VTD Saint Paul W-1 P-8

Block 035500:

2001	2002
------	------

VTD Saint Paul W-2 P-1

VTD Saint Paul W-2 P-11

VTD Saint Paul W-2 P-2

VTD Saint Paul W-2 P-3

VTD Saint Paul W-2 P-4

VTD Saint Paul W-2 P-5

VTD Saint Paul W-2 P-6

VTD Saint Paul W-2 P-7

VTD Saint Paul W-2 P-8

Block 034201:

2003	6001	6003	6004	6005	6006	6007	6008	6009	6010	6011	6012
6013	6014	6015	6016	6017	6018	6019	6020	6021	6023	6024	6025

Block 035800:

1000	1001	1002	1004	1007
------	------	------	------	------

Block 042800:

1041	1042
------	------

VTD Saint Paul W-2 P-9

Block 033000:

1036

Block 034201:

1000	1001	3000	3019	5000	5001	5002	6000
------	------	------	------	------	------	------	------

Block 034203:

3000	3001	3002	3003	3004
------	------	------	------	------

VTD Saint Paul W-3 P-10

Block 036600:

5008

District 65B

County Ramsey MN

VTD Saint Paul W-3 P-10

Block 037500:

1001 1002 1004 1005 1006 1007 1011 1012 1013

VTD Saint Paul W-3 P-11

VTD Saint Paul W-3 P-12

Block 035300:

3002 3003 4000 4001 4002 4003 4004 4005 4006 4007 4008 4009
4010 4011

VTD Saint Paul W-3 P-13

Block 035300:

4012 4013

Block 036600:

3000 3001 3002 3003 3004 3005 3006 3007 4002 4003 4004 4005

Block 036700:

1005

VTD Saint Paul W-3 P-14

Block 036600:

1000 1001 1002 1003 1004 1005 1006 1007 1008 1009 1010 1011
1012 1013 1014 1015 1016 1017 1018 1019 2000 2001 2002 2003
2004 2005 2006 2007 2008 2009 2010 2011 2012 2013 2014 2015
2016 2017 3008 3009 3010 3011 3012 3013 3014 3015 4000 4001
4006 4007 4008 4009 4010 4011 4012 4013 5000 5001 5002 5003
5004 5005 5006 5007

Block 036700:

3012 3013 3014 3015 3016 3017 3018 3023 3024

VTD Saint Paul W-3 P-5

Block 037604:

1006 1007 1008 1009 1010 1015 1016 1017 2000 2001 2002 2003
2004

District 66A

County Ramsey MN

VTD Saint Paul W-5 P-8

Block 030601:

1000 1001 1002 1003 1004 1005 1006 1008 1009 1010 1011 1012
1013 1014 2000 2006 3000 3001 3002 3003 3004 3005 3006 3007
3008 4000 4008

Block 030900:

1000 1001 1002 1003 3000 3001

VTD Saint Paul W-6 P-1

VTD Saint Paul W-6 P-10

VTD Saint Paul W-6 P-11

VTD Saint Paul W-6 P-12

Block 030702:

4001 4002 4003 4006 4007

VTD Saint Paul W-6 P-2

VTD Saint Paul W-6 P-3

District 66A

County Ramsey MN

- VTD Saint Paul W-6 P-4
- VTD Saint Paul W-6 P-5
- VTD Saint Paul W-6 P-6
- VTD Saint Paul W-6 P-7
- VTD Saint Paul W-6 P-8

District 66B

County Ramsey MN

VTD Saint Paul W-6 P-12

Block 030702:

2000	2001	2002	2003	2004	2005	2006	2007	2008	2009	3000	3001
3002	3003	3004	3005	3006	3007	3008	3009	3010			

Block 031801:

1000 1001

Block 031802:

1007

VTD Saint Paul W-6 P-9

VTD Saint Paul W-7 P-1

VTD Saint Paul W-7 P-10

VTD Saint Paul W-7 P-11

VTD Saint Paul W-7 P-2

VTD Saint Paul W-7 P-3

VTD Saint Paul W-7 P-4

VTD Saint Paul W-7 P-5

Block 034400:

1000	1001	1007	1012	1013	1014	1015	1016	1017	1018	1019	1020
1029	1030	1031	1032	1033	1035	1036	1037				

Block 034500:

3009	3010	3011	3012	3013	3014	3015	3016				
------	------	------	------	------	------	------	------	--	--	--	--

Block 034601:

1002	1003	1004	1005	1006	1007	1008	1009	1012	1013	1014	1015
1016	1017	1018	1019	1020	1021	1022	1023	1024	1025	1026	1027
1028	1029	1030	1031								

Block 980000:

1011	1012	1013	1014	1015							
------	------	------	------	------	--	--	--	--	--	--	--

VTD Saint Paul W-7 P-6

VTD Saint Paul W-7 P-7

VTD Saint Paul W-7 P-8

Block 034601:

1000	1001	1010	1011								
------	------	------	------	--	--	--	--	--	--	--	--

Block 034602:

3001	3006	3007	3008								
------	------	------	------	--	--	--	--	--	--	--	--

Block 034701:

2008	2009	2010	2011	2012	2013	3011					
------	------	------	------	------	------	------	--	--	--	--	--

Block 034702:

2000

VTD Saint Paul W-7 P-9

District 67A

County Dakota MN

VTD South Saint Paul P-1

VTD South Saint Paul P-2

Block 060201:

3003 3005 3006 3007 3008 3009 3010 3011 3012 3013 3014 3015

Block 060202:

1015 1020 3005 3006 3007 3008 3010 3011 3012 3013 3014 3015
3016

Block 060302:

3000 3001 3002 3003 3004 3005

VTD West Saint Paul W-1 P-1

VTD West Saint Paul W-1 P-2

VTD West Saint Paul W-2 P-1

VTD West Saint Paul W-2 P-2

VTD West Saint Paul W-3 P-1

VTD West Saint Paul W-3 P-2

County Ramsey MN

VTD Saint Paul W-2 P-12

VTD Saint Paul W-2 P-13

VTD Saint Paul W-2 P-14

VTD Saint Paul W-2 P-15

District 67B

County Dakota MN

VTD Inver Grove Heights P-7

Block 060502:

3000 3001 3003 3006 3007 3008 3009 3010 3011 3012 3015 3017
3018 3019 3020 4000 4001 4002 4003 4004 4005 4006 4007 4008
4009 4010 4011 4012 4014 4015 4016 4017 4018 4019 4020 4021
4023 4024 4025 4026 4027

Block 060503:

2003 2004 2005 2006 2007 2008 2009 2010 2011 2012 2013 2014
2015 2016

VTD South Saint Paul P-2

Block 060302:

1000 1001 1002 1003 2000 2001 2002 2003 2004 2005 2006 2007

VTD South Saint Paul P-3

VTD South Saint Paul P-4

VTD South Saint Paul P-5

County Ramsey MN

VTD Maplewood P-11

VTD Maplewood P-12

VTD Maplewood P-13

VTD Saint Paul W-7 P-12

VTD Saint Paul W-7 P-13

VTD Saint Paul W-7 P-5

Block 034601:

1032

District 67B

County Ramsey MN

VTD Saint Paul W-7 P-5

Block 980000:

1000	1001	1002	1003	1004	1005	1006	1007	1008	1009	1010	1016
1017	1018										

VTD Saint Paul W-7 P-8

Block 034701:

3012 3013

Block 034702:

2001 2002 2003 2004 2005 2006

Block 037402:

1000 1001 1002 1003 1004 1005 2000 2003 2004 2009 2010

County Washington MN

VTD Newport

District 6A

County Becker MN

VTD Burlington Twp

VTD Carsonville Twp

VTD Erie Twp

VTD Evergreen Twp

VTD Frazee

VTD Green Valley Twp

VTD Height of Land Twp

VTD Holmesville Twp

VTD Osage Twp

VTD Runeberg Twp

VTD Savannah Twp

VTD Shell Lake Twp

VTD Silver Leaf Twp

VTD Spruce Grove Twp

VTD Toad Lake Twp

VTD Two Inlets Twp

VTD Wolf Lake

VTD Wolf Lake Twp

County Hubbard MN

VTD Akeley

VTD Akeley Twp

VTD Arago Twp

VTD Badoura Twp

VTD Clay Twp

VTD Clover Twp

VTD Crow Wing Lake Twp

VTD Guthrie Twp

VTD Hart Lake Twp P-1

VTD Hendrickson Twp

VTD Henrietta Twp

VTD Hubbard Twp

District 6A**County Hubbard MN**

VTD Lake Alice Twp
VTD Lake Emma Twp
VTD Lake George Twp
VTD Lake Hattie Twp
VTD Lakeport Twp P-1
VTD Laporte
VTD Mantrap Twp
VTD Nevis
VTD Nevis Twp
VTD Park Rapids P-1
VTD Park Rapids P-2
VTD Schoolcraft Twp
VTD Steamboat River Twp P-1
VTD Straight River Twp
VTD Thorpe Twp
VTD Todd Twp P-1
VTD Todd Twp P-2
VTD White Oak Twp

County Wadena MN**District 6B****County Cass MN**

VTD Ansel Twp
VTD Backus
VTD Barclay Twp
VTD Becker Twp
VTD Birch Lake Twp
VTD Blind Lake Twp
VTD Bull Moose Twp
VTD Bungo Twp
VTD Byron Twp
VTD Chickamaw Beach
VTD Deerfield Twp
VTD East Gull Lake
VTD Fairview Twp
VTD Hackensack
VTD Hiram Twp
VTD Home Brook Twp
VTD Lake Shore
VTD Loon Lake Twp
VTD Maple Twp
VTD May Twp
VTD McKinley Twp
VTD Meadow Brook Twp
VTD Moose Lake Twp
VTD Motley
VTD Pillager

District 6B

County Cass MN

VTD Pine Lake Twp

Block 940001:

1082 1083 1084

Block 960200:

2138

Block 960301:

1009 1010 1011 1012 1033 2000 2001 2002 2003 2004 2023

VTD Pine River

VTD Pine River Twp

VTD Ponto Lake Twp

VTD Poplar Twp

VTD Powers Twp

VTD Shingobee Twp P-1

Block 940001:

1045 1046 1047 1048 1049 1050 1053 2056 3000 3001 3002 3003

3004 3005 3006 3007 3008 3009 3010 3011 3012 3013 3014 3015

3022 3023 3024 3025 3026 3027 3028 3029 3030 3031 3034 3035

3036 3037 3040 3041 3042 3043 3044 3045 3046 3047 3048 3051

3052 3053 3054 3055 3056 3057 3058 3059 3060 3061 3062 3063

3064 3065 3066 3067 3068 3074 3091 3092 3093 3094 3095 4000

4002 4004 4005 4006 4007 4008 4010 4011 4012 4013 4048 4049

4051 4052 4055 4056

Block 960301:

2012 2013

VTD Sylvan Twp

VTD Trelipe Twp

VTD Turtle Lake Twp

Block 940001:

1051 1052 1055 1056 1067 1080 3069 3070

Block 960301:

2005 2006 2007 2008 2009 2010 2011 2014 2015

VTD Wabedo Twp

VTD Walden Twp

VTD Walker

VTD Wilson Twp

VTD Woodrow Twp

County Crow Wing MN

VTD Blue Precinct

VTD Brainerd W-2 P-1

Block 950901:

2026

VTD Breezy Point City

VTD Crosslake City

VTD Fairfield Twp

VTD Fifty Lakes City

VTD Gail Lake Twp

District 6B

County Crow Wing MN

- VTD Ideal Twp
- VTD Jenkins City
- VTD Jenkins Twp
- VTD Lake Edward Twp
- VTD Manhattan Beach City
- VTD Mission Twp
- VTD Nisswa City
- VTD Pelican Twp
- VTD Pequot Lakes City
- VTD Perry Lake Twp
- VTD Red Precinct
- VTD Timothy Twp
- VTD White Precinct

District 7A

County Clay MN

- VTD Moorhead Twp P-1
 - Block 030400:
 - 1001 1005
- VTD Moorhead Twp P-2
- VTD Moorhead W-1 P-1A
- VTD Moorhead W-1 P-1B
- VTD Moorhead W-1 P-2
- VTD Moorhead W-2 P-3
- VTD Moorhead W-2 P-4
- VTD Moorhead W-2 P-5A
- VTD Moorhead W-2 P-5B
- VTD Moorhead W-3 P-6A
- VTD Moorhead W-3 P-6B
- VTD Moorhead W-3 P-7
- VTD Moorhead W-3 P-8
 - Block 020500:
 - 1000 2010 2011 2015
 - Block 030110:
 - 2000 2001 2002 2003 2004 2005 2006 2007 2008 2009 2010 2011
 - 2012
- VTD Moorhead W-4 P-10
- VTD Moorhead W-4 P-11
- VTD Moorhead W-4 P-12
- VTD Moorhead W-4 P-9

District 7B

County Becker MN

- VTD Atlanta Twp
- VTD Audubon
- VTD Audubon Twp
- VTD Cormorant Twp
- VTD Cuba Twp

District 7B

County Becker MN

- VTD Detroit Lakes W-1 P-1
- VTD Detroit Lakes W-2 P-1
- VTD Detroit Lakes W-3 P-1
- VTD Detroit Twp P-1
- VTD Detroit Twp P-2
- VTD Detroit Twp P-3
- VTD Hamden Twp
- VTD Lake Eunice Twp
- VTD Lake Park
- VTD Lake Park Twp
- VTD Lake View Twp
- VTD Richwood Twp
- VTD Walworth Twp

County Clay MN

- VTD Alliance Twp
- VTD Barnesville Twp
- VTD Barnesville W-1
- VTD Barnesville W-2
- VTD Barnesville W-3
- VTD Comstock
- VTD Cromwell Twp
- VTD Dilworth
- VTD Eglon Twp
- VTD Elkton Twp
- VTD Elmwood Twp
- VTD Flowing Twp
- VTD Georgetown
- VTD Georgetown Twp
- VTD Glyndon
- VTD Glyndon Twp
- VTD Goose Prairie Twp
- VTD Hawley
- VTD Hawley Twp
- VTD Highland Grove Twp
- VTD Hitterdal
- VTD Holy Cross Twp
- VTD Humboldt Twp
- VTD Keene Twp
- VTD Kragnes Twp
- VTD Kurtz Twp
- VTD Moland Twp
- VTD Moorhead Twp P-1

Block 030110:

1007	1009	1010	1011	1012	1013	1014	1015	1022	1031	2013	3000
3001	3002	3003	3004	3005	3006	3007	3008				

Block 030111:

District 7B

County Clay MN

VTD Moorhead Twp P-1

Block 030111:

1077 1107 1112 1118 1119 1126 1171 1172 1173 3001 3002 3009

Block 030112:

2000 2011 3000 4013 4020 4021 4022

Block 030400:

1003

VTD Moorhead W-3 P-8

Block 020500:

1001 1002 1003 1004 1005 1006 1007 1008 1009 1010 2019 2020
2021

Block 030110:

2014 2015 2016 2017 2018 2019 2020 2021 2022 2023 2024 2025
2026 2027 2028

VTD Morken Twp

VTD Oakport Twp

VTD Parke Twp

VTD Riverton Twp

VTD Sabin

VTD Skree Twp

VTD Spring Prairie Twp

VTD Tansem Twp

VTD Viding Twp

District 8A

County Aitkin MN

VTD Aitkin

VTD Aitkin Twp

VTD Farm Island Twp

VTD Fleming Twp

VTD Glen Twp

VTD Hazelton Twp

VTD Hill City

VTD Hill Lake Twp

VTD Kimberly Twp

VTD Lakeside Twp

VTD Logan Twp

VTD Macville Twp

VTD Malmo Twp

VTD Morrison Twp

VTD Nordland Twp

VTD Northwest Aitkin Unorg P-1

VTD Northwest Aitkin Unorg P-2

VTD Palisade

VTD Spencer Twp

VTD Unorg 48-27 (Blind Lake Unorg)

VTD Unorg 51-27 (Lemay Unorg)

District 8A

County Aitkin MN

- VTD Waukenabo Twp
- VTD Wealthwood Twp

County Cass MN

- VTD Beulah Twp
- VTD Crooked Lake Twp
- VTD Lima Twp
- VTD Remer
- VTD Remer Twp
- VTD Slater Twp
- VTD Smoky Hollow Twp
- VTD Thunder Lake Twp
- VTD Willow River

County Crow Wing MN

- VTD Dean Lake Prec
- VTD Emily City
- VTD Little Pine Twp
- VTD Ross Lake Twp

County Itasca MN

- VTD Arbo Twp
- VTD Bass Lake Prec
- VTD Blackberry Twp
- VTD Cohasset
- VTD Coleraine
- VTD Deer Lake Prec
- VTD Deer River P-2
- VTD Deer River Twp P-1
- VTD Deer River Twp P-2
- VTD Grand Rapids P-1
- VTD Grand Rapids P-2
- VTD Grand Rapids P-3
- VTD Grand Rapids P-4
- VTD Harris Twp
- VTD La Prairie P-6
- VTD Morse Twp P-1
 - Block 480702:
 - 2038 2039 2040
- VTD Morse Twp P-2
- VTD Oteneagen Twp
 - Block 480302:
 - 1033 1034
- VTD Spang Twp
- VTD Splithand Twp
- VTD Sugar Lake Prec
- VTD Trout Lake Twp
- VTD Wabana Twp
- VTD Wellers-McCormick P-2

District 8A

County Itasca MN

- VTD Wildwood Twp
- VTD Zemple

District 8B

County Crow Wing MN

- VTD Baxter P-1 East
- VTD Baxter P-1 West
- VTD Baxter P-2 East
- VTD Baxter P-2 West
- VTD Bay Lake Twp
- VTD Brainerd W-1 P-1
- VTD Brainerd W-1 P-2
- VTD Brainerd W-2 P-1

Block 950901:

2010	2017	2019	2020	2027	2028	2029	2030	2033	2037	2038	2039
2042	2043	2044	2045								

Block 951200:

1002	1003	1019	1021	1022	1023	1024	1025	1026	1031	1032	1033
1034	1035	1036	1037	1038	1039	1040	1042	1043	1044	1045	1046
1047	1048	1049	1050	1051	1052	1053	1054	1055	1056	1066	1067
1068	1069	1071	1075	1077	1078	1079					

Block 951301:

3000

Block 951303:

2003	2004	2005	2006	2007	2008	2009	2010	2011	2012	2013	2014
2015	2016	2017	2018	2019	2020	2021	2022	2023	2024	2025	3000
3001	3002	3003	3004	3005	3006	3007					

- VTD Brainerd W-2 P-2
- VTD Brainerd W-3 P-1
- VTD Brainerd W-3 P-2
- VTD Brainerd W-3 P-3
- VTD Brainerd W-4 P-1
- VTD Brainerd W-4 P-2
- VTD Center Twp
- VTD Crosby City
- VTD Crow Wing Twp P-1
- VTD Crow Wing Twp P-2
- VTD Cuyuna City
- VTD Daggett Brook Twp
- VTD Deerwood City
- VTD Deerwood Twp
- VTD Fort Ripley Twp

Block 951400:

1005	1006	1007	1008	1009	1012	1013	1014	1015	1016	1017	1018
1022	1023	1024	1025	1026	1027	1028	1029	1030	1031	1032	1033
1034	1035	1036	1037	1038	1039	1040	1041	1042	1043	1044	1045
1046	1047	1048	1049	1050	1051	1052	1053	1058	1059	1065	1070

District 8B

County Crow Wing MN

- VTD Fort Ripley Twp
 - Block 951400:
 - 4047 4048 4049 4050
- VTD Garrison City
- VTD Garrison Twp
- VTD Irondale Twp
- VTD Ironton City
- VTD Long Lake Twp
- VTD Maple Grove Twp
- VTD Nokay Lake Twp
- VTD Oak Lawn Twp
- VTD Platte Lake Twp
- VTD Rabbit Lake Twp
- VTD Riverton City
- VTD Saint Mathias Twp
- VTD Trommald City
- VTD Wolford Twp

District 9A

County Aitkin MN

- VTD Ball Bluff Twp
- VTD Balsam Twp
- VTD Beaver Twp
- VTD Clark Twp
- VTD Cornish Twp
- VTD Haugen Twp
- VTD Idun Twp
 - Block 790501:
 - 1051 1052 1053 1054 1058 1059 1060 1061 1062 1063 1070 1071
 - 1086 1088
- VTD Jevne Twp
- VTD Lee Twp
- VTD Libby Twp P-East
- VTD Libby Twp P-West
- VTD McGrath
- VTD McGregor
- VTD McGregor Twp
- VTD Millward Twp
- VTD Northeast Aitkin Unorg
- VTD Pliny Twp
- VTD Rice River Twp
- VTD Salo Twp
- VTD Seavey Twp
- VTD Shamrock Twp
- VTD Spalding Twp
- VTD Tamarack
- VTD Turner Twp

District 9A

County Aitkin MN

- VTD Unorg 45-24 (Jewett Unorg)
- VTD Unorg 47-24 (Davidson Unorg)
- VTD Verdon Twp
- VTD Wagner Twp
- VTD White Pine Twp
- VTD Williams Twp
- VTD Workman Twp

County Carlton MN

- VTD Atkinson Twp
- VTD Automba Twp
- VTD Barnum
- VTD Barnum Twp
- VTD Beseman Twp
- VTD Blackhoof Twp
- VTD Clear Creek Unorg
- VTD Corona Unorg

Block 070600:

2017	2018	2019	2020	2021	2022	2043	2044	2045	2046	2047	2048
2053	2054	2055	2066								

- VTD Cromwell
- VTD Eagle Twp
- VTD Holyoke Twp
- VTD Kalevala Twp
- VTD Kettle River
- VTD Lakeview Twp
- VTD Mahtowa Twp
- VTD Moose Lake
- VTD Moose Lake Twp
- VTD Progress Unorg

Block 070600:

2000	2004	2005	2006	2007	2008	2009
------	------	------	------	------	------	------

- VTD Red Clover Unorg
- VTD Sawyer Unorg

Block 070502:

1001	1002	1003	1004	1005	1013
------	------	------	------	------	------

Block 070600:

2049	2050
------	------

- VTD Silver Twp
- VTD Skelton Twp
- VTD Split Rock Twp
- VTD Twin Lakes Twp

Block 070401:

2039	2042	2043	2044	2049	2050	2051	2054
------	------	------	------	------	------	------	------

Block 070402:

2011

Block 070502:

District 9A

County Carlton MN

VTD Twin Lakes Twp

Block 070502:

1000	1006	1007	1008	1009	1015	1016	1017	1018	1019	1020	1021
1022	1029	1030	1090								

VTD Wrenshall Twp

VTD Wright

County Itasca MN

VTD Feeley Twp

VTD Goodland Twp

VTD Gran Prec

VTD Sago Twp

VTD Warba

VTD Wawina Twp

County Kanabec MN

VTD Ford Twp

VTD Hay Brook Twp

VTD Hillman Twp

VTD Kroschel Twp

VTD Peace Twp

VTD Pomroy Twp

County Pine MN

VTD Arlone Twp

VTD Arna Twp

VTD Askov

VTD Barry Twp

VTD Birch Creek Twp

VTD Bremen Twp

VTD Bruno

VTD Bruno Twp

VTD Clover Twp

VTD Crosby Twp

Block 950401:

1183	1184	1185
------	------	------

VTD Danforth Twp

VTD Dell Grove Twp

VTD Denham

VTD Finlayson

VTD Finlayson Twp

VTD Fleming Twp

VTD Hinckley

VTD Hinckley Twp

VTD Kerrick

VTD Kerrick Twp

VTD Kettle River Twp

VTD New Dosey Twp

VTD Nickerson Twp

District 9A

County Pine MN

- VTD Norman Twp
- VTD Ogema Twp
- VTD Park Twp
- VTD Partridge Twp
- VTD Pine Lake Twp
- VTD Rutledge
- VTD Sandstone
- VTD Sandstone Twp
- VTD Sturgeon Lake P-1
- VTD Sturgeon Lake P-2
- VTD Sturgeon Lake Twp
- VTD Willow River
- VTD Wilma Twp
- VTD Windemere Twp

County St. Louis MN

- VTD Alborn Twp
- VTD Arrowhead Twp

Block 011200:

1072	1075	1076	1088	1089	1114	4000	4001	4002	4051	4052	4053
4054	4055	4056	4057	4058							

- VTD Cedar Valley Twp

- VTD Culver Twp

Block 011200:

1059	1062	1063	1064	1065	1066	1067	1068	1069	1070	1071	1090
1091	1092	1099	1100	1101	1102	1103	1104	1105	1106	1107	1108
1109	1110	1111	1115	1116	1117	1121	1122				

- VTD Elmer Twp
- VTD Fine Lakes Twp
- VTD Floodwood P-1
- VTD Floodwood Twp P-2
- VTD Halden Twp
- VTD Industrial Twp
- VTD Kelsey Twp
- VTD Lavell Twp
- VTD McDavitt Twp
- VTD Meadowlands
- VTD Meadowlands Twp
- VTD Ness Twp
- VTD New Independence Twp
- VTD Northland Twp
- VTD Prairie Lake Twp
- VTD Toivola Twp
- VTD Unorg Prct 1
- VTD Unorg Prct 4
- VTD Van Buren Twp

District 9B

District 9B

County Chisago MN

VTD Fish Lake Twp

VTD Harris

VTD Nessel Twp

VTD North Branch P-A

VTD North Branch P-B

VTD North Branch P-C

VTD Rush City

VTD Rushseba Twp

VTD Sunrise Twp

Block 110202:

3005	3006	3007	3008	3009	3010	3011	3012	3017	3018
------	------	------	------	------	------	------	------	------	------

County Isanti MN

VTD Braham

VTD Cambridge Twp

Block 130100:

1065	1067	4000	4001	4002	4011	4012	4013	4014	4015	4018
------	------	------	------	------	------	------	------	------	------	------

Block 130200:

2040	2041	2042	2043	2044	2051	2052	2053	2054	2059	2060	2061
2062	2069	2070	2071	2072	2073	2074	2075	2076	2077	2078	2079
2080	2081	2082	2083	2084	2085	2086	2087	2088	2089	2090	2091
2092	2093	2094	2095	2096	2097						

Block 130302:

1000	1001	1002	1003	1004	1005	1006	1007	1008	1009	1010	1011
1012	1013	1014	1015	1016	1018	1022	1024	1027	1028	1029	1030
1031	1032	2000	2001	2002							

Block 130400:

1000	2008
------	------

VTD North Branch Twp

VTD Stanchfield Twp

County Kanabec MN

VTD Braham

VTD Comfort Twp

VTD Grass Lake Twp

VTD Grasston

VTD Quamba

VTD Whited Twp

County Pine MN

VTD Brook Park

VTD Brook Park Twp

VTD Chengwatana Twp

VTD Crosby Twp

Block 950401:

1163	1164	1165	1166	1167	1168	1169	1170	1171	1172	1173	1174
1175											

Block 950402:

2059	2060	2068	2069	2070	2071	2072	2073	2074	2075	2076	2077
------	------	------	------	------	------	------	------	------	------	------	------

District 9B

County Pine MN

VTD Crosby Twp

Block 950402:

2081 2082 2083 2084 2085 2086 2087

VTD Henriette

VTD Mission Creek Twp

VTD Munch Twp

VTD Pine City

VTD Pine City Twp

VTD Pokegama Twp

VTD Rock Creek

VTD Royalton Twp

EXHIBIT B2
SENATE

User: Corrie Plaintiffs

Plan Name: Senate Redistricting Plan

Plan Type: State Senate

Plan Components

Monday, December 6, 2021

8:40 PM

Population

District 1

County: Clay (part) 1,037

County Clay Subtotal 1,037

County: Kittson 4,207

County: Marshall 9,040

County: Norman 6,441

County: Pennington 13,992

County: Polk 31,192

County: Red Lake 3,935

County: Roseau 15,331

District 1 Total 85,175

District 2

County: Becker (part) 3,609

County Becker Subtotal 3,609

County: Beltrami 46,228

County: Cass (part) 7,617

Subtotal 7,617

County Cass Subtotal 7,617

County: Clearwater 8,524

County: Hubbard (part) 3,683

County Hubbard Subtotal 3,683

County: Itasca (part) 4,668

Subtotal 4,668

County Itasca Subtotal 4,668

County: Koochiching (part) 1,642

Subtotal 1,642

County Koochiching Subtotal 1,642

County: Lake of the Woods 3,763

County: Mahnomen 5,411

District 2 Total 85,145

District 3

County: Itasca (part) 10,033

Subtotal 10,033

County Itasca Subtotal 10,033

County: Koochiching (part) 10,420

Subtotal 10,420

County Koochiching Subtotal 10,420

County: St. Louis (part) 64,898

County St. Louis Subtotal 64,898

District 3 Total 85,351

	Population
District 4	
County: Carlton (part)	24,112
Subtotal	24,112
County Carlton Subtotal	24,112
County: Cook	5,600
County: Lake	10,905
County: St. Louis (part)	44,699
Subtotal	44,699
County St. Louis Subtotal	44,699
District 4 Total	85,316
District 5	
County: St. Louis (part)	85,121
Subtotal	85,121
County St. Louis Subtotal	85,121
District 5 Total	85,121
District 6	
County: Becker (part)	10,853
County Becker Subtotal	10,853
County: Cass (part)	20,647
Subtotal	20,647
County Cass Subtotal	20,647
County: Crow Wing (part)	21,862
Subtotal	21,862
County Crow Wing Subtotal	21,862
County: Hubbard (part)	17,661
County Hubbard Subtotal	17,661
County: Wadena	14,065
District 6 Total	85,088
District 7	
County: Becker (part)	20,721
County Becker Subtotal	20,721
County: Clay (part)	64,281
County Clay Subtotal	64,281
District 7 Total	85,002
District 8	
County: Aitkin (part)	10,799
County Aitkin Subtotal	10,799
County: Cass (part)	1,802
County Cass Subtotal	1,802
County: Crow Wing (part)	43,595
Subtotal	43,595
County Crow Wing Subtotal	43,595
County: Itasca (part)	28,758
Subtotal	28,758

Population	
District 8	
County: Itasca (part)	28,758
County Itasca Subtotal	28,758
District 8 Total	84,954
District 9	
County: Aitkin (part)	4,898
Subtotal	4,898
County Aitkin Subtotal	4,898
County: Carlton (part)	12,095
Subtotal	12,095
County Carlton Subtotal	12,095
County: Chisago (part)	20,230
Subtotal	20,230
County Chisago Subtotal	20,230
County: Isanti (part)	6,373
Subtotal	6,373
County Isanti Subtotal	6,373
County: Itasca (part)	1,555
County Itasca Subtotal	1,555
County: Kanabec (part)	5,648
County Kanabec Subtotal	5,648
County: Pine	28,876
County: St. Louis (part)	5,513
Subtotal	5,513
County St. Louis Subtotal	5,513
District 9 Total	85,188
District 10	
County: Big Stone	5,166
County: Grant	6,074
County: Otter Tail (part)	35,942
County Otter Tail Subtotal	35,942
County: Pope	11,308
County: Stevens	9,671
County: Swift (part)	6,922
Subtotal	6,922
County Swift Subtotal	6,922
County: Traverse	3,360
County: Wilkin	6,506
District 10 Total	84,949
District 11	
County: Douglas	39,006
County: Otter Tail (part)	24,139
County Otter Tail Subtotal	24,139
County: Todd (part)	21,830

	Population
District 11	
County: Todd (part)	21,830
County Todd Subtotal	21,830
District 11 Total	84,975
District 12	
County: Aitkin (part)	0
Subtotal	0
County Aitkin Subtotal	0
County: Crow Wing (part)	666
Subtotal	666
County Crow Wing Subtotal	666
County: Mille Lacs (part)	7,817
County Mille Lacs Subtotal	7,817
County: Morrison	34,010
County: Stearns (part)	39,398
Subtotal	39,398
County Stearns Subtotal	39,398
County: Todd (part)	3,432
County Todd Subtotal	3,432
District 12 Total	85,323
District 13	
County: Benton (part)	24,647
Subtotal	24,647
County Benton Subtotal	24,647
County: Sherburne (part)	37,426
Subtotal	37,426
County Sherburne Subtotal	37,426
County: Stearns (part)	22,905
Subtotal	22,905
County Stearns Subtotal	22,905
District 13 Total	84,978
District 14	
County: Benton (part)	14,966
Subtotal	14,966
County Benton Subtotal	14,966
County: Sherburne (part)	6,505
Subtotal	6,505
County Sherburne Subtotal	6,505
County: Stearns (part)	63,791
Subtotal	63,791
County Stearns Subtotal	63,791
District 14 Total	85,262
District 15	

	Population
District 15	
County: Benton (part)	1,766
County Benton Subtotal	1,766
County: Isanti (part)	26,942
Subtotal	26,942
County Isanti Subtotal	26,942
County: Kanabec (part)	10,384
County Kanabec Subtotal	10,384
County: Mille Lacs (part)	18,642
County Mille Lacs Subtotal	18,642
County: Sherburne (part)	27,417
County Sherburne Subtotal	27,417
District 15 Total	85,151
District 16	
County: Anoka (part)	40,877
Subtotal	40,877
County Anoka Subtotal	40,877
County: Chisago (part)	36,391
Subtotal	36,391
County Chisago Subtotal	36,391
County: Isanti (part)	7,820
Subtotal	7,820
County Isanti Subtotal	7,820
District 16 Total	85,088
District 17	
County: Anoka (part)	36,515
Subtotal	36,515
County Anoka Subtotal	36,515
County: Washington (part)	48,694
Subtotal	48,694
County Washington Subtotal	48,694
District 17 Total	85,209
District 18	
County: Chippewa (part)	11,669
Subtotal	11,669
County Chippewa Subtotal	11,669
County: Kandiyohi	43,732
County: Meeker (part)	11,867
County Meeker Subtotal	11,867
County: Renville	14,723
County: Swift (part)	2,916
Subtotal	2,916
County Swift Subtotal	2,916

Population

District 18	
District 18 Total	84,907
District 19	
County: McLeod (part)	1,783
County McLeod Subtotal	1,783
County: Meeker (part)	11,533
County Meeker Subtotal	11,533
County: Stearns (part)	32,198
Subtotal	32,198
County Stearns Subtotal	32,198
County: Wright (part)	39,572
Subtotal	39,572
County Wright Subtotal	39,572
District 19 Total	85,086
District 20	
County: Le Sueur (part)	20,797
County Le Sueur Subtotal	20,797
County: McLeod (part)	27,177
County McLeod Subtotal	27,177
County: Nicollet (part)	6,931
Subtotal	6,931
County Nicollet Subtotal	6,931
County: Rice (part)	5,721
Subtotal	5,721
County Rice Subtotal	5,721
County: Sibley (part)	9,412
County Sibley Subtotal	9,412
County: Waseca (part)	14,994
County Waseca Subtotal	14,994
District 20 Total	85,032
District 21	
County: Chippewa (part)	929
Subtotal	929
County Chippewa Subtotal	929
County: Lac qui Parle	6,719
County: Lincoln	5,640
County: Lyon	25,269
County: Murray	8,179
County: Nobles (part)	5,236
County Nobles Subtotal	5,236
County: Pipestone	9,424
County: Redwood (part)	4,311
County Redwood Subtotal	4,311
County: Rock	9,704

	Population
District 21	
County: Yellow Medicine	9,528
District 21 Total	84,939
District 22	
County: Brown	25,912
County: Cottonwood	11,517
County: Jackson	9,989
County: Nobles (part)	17,054
County Nobles Subtotal	17,054
County: Redwood (part)	11,114
County Redwood Subtotal	11,114
County: Watonwan (part)	9,629
County Watonwan Subtotal	9,629
District 22 Total	85,215
District 23	
County: Blue Earth (part)	55,081
County Blue Earth Subtotal	55,081
County: Le Sueur (part)	2,287
County Le Sueur Subtotal	2,287
County: Nicollet (part)	27,523
Subtotal	27,523
County Nicollet Subtotal	27,523
District 23 Total	84,891
District 24	
County: Blue Earth (part)	14,031
County Blue Earth Subtotal	14,031
County: Faribault	13,921
County: Freeborn	30,895
County: Martin	20,025
County: Mower (part)	891
County Mower Subtotal	891
County: Waseca (part)	3,974
County Waseca Subtotal	3,974
County: Watonwan (part)	1,624
County Watonwan Subtotal	1,624
District 24 Total	85,361
District 25	
County: Dakota (part)	1,261
County Dakota Subtotal	1,261
County: Rice (part)	53,652
Subtotal	53,652
County Rice Subtotal	53,652
County: Steele (part)	30,415
Subtotal	30,415

	Population
District 25	
County: Steele (part)	30,415
County Steele Subtotal	30,415
District 25 Total	85,328
District 26	
County: Dodge (part)	20,867
County Dodge Subtotal	20,867
County: Goodhue (part)	20,823
Subtotal	20,823
County Goodhue Subtotal	20,823
County: Mower (part)	36,375
County Mower Subtotal	36,375
County: Steele (part)	6,991
Subtotal	6,991
County Steele Subtotal	6,991
District 26 Total	85,056
District 27	
County: Dodge (part)	0
County Dodge Subtotal	0
County: Olmsted (part)	77,965
Subtotal	77,965
County Olmsted Subtotal	77,965
County: Winona (part)	7,236
County Winona Subtotal	7,236
District 27 Total	85,201
District 28	
County: Olmsted (part)	84,882
Subtotal	84,882
County Olmsted Subtotal	84,882
District 28 Total	84,882
District 29	
County: Fillmore	21,228
County: Houston	18,843
County: Mower (part)	2,763
County Mower Subtotal	2,763
County: Winona (part)	42,435
County Winona Subtotal	42,435
District 29 Total	85,269
District 30	
County: Wright (part)	85,186
Subtotal	85,186
County Wright Subtotal	85,186
District 30 Total	85,186

	Population
District 31	
County: Hennepin (part)	85,121
Subtotal	85,121
County Hennepin Subtotal	85,121
District 31 Total	85,121
District 32	
County: Anoka (part)	56,224
Subtotal	56,224
County Anoka Subtotal	56,224
County: Sherburne (part)	25,835
County Sherburne Subtotal	25,835
County: Wright (part)	3,111
Subtotal	3,111
County Wright Subtotal	3,111
District 32 Total	85,170
District 33	
County: Anoka (part)	85,543
Subtotal	85,543
County Anoka Subtotal	85,543
District 33 Total	85,543
District 34	
County: Anoka (part)	85,224
Subtotal	85,224
County Anoka Subtotal	85,224
District 34 Total	85,224
District 35	
County: Anoka (part)	5,889
Subtotal	5,889
County Anoka Subtotal	5,889
County: Ramsey (part)	79,580
Subtotal	79,580
County Ramsey Subtotal	79,580
District 35 Total	85,469
District 36	
County: Ramsey (part)	32,254
Subtotal	32,254
County Ramsey Subtotal	32,254
County: Washington (part)	52,955
Subtotal	52,955
County Washington Subtotal	52,955
District 36 Total	85,209
District 37	
County: Washington (part)	85,478

	Population
District 37	
County: Washington (part)	85,478
County Washington Subtotal	85,478
District 37 Total	85,478
District 38	
County: Dakota (part)	42,577
Subtotal	42,577
County Dakota Subtotal	42,577
County: Washington (part)	42,759
Subtotal	42,759
County Washington Subtotal	42,759
District 38 Total	85,336
District 39	
County: Dakota (part)	85,252
Subtotal	85,252
County Dakota Subtotal	85,252
District 39 Total	85,252
District 40	
County: Dakota (part)	85,109
Subtotal	85,109
County Dakota Subtotal	85,109
District 40 Total	85,109
District 41	
County: Ramsey (part)	54,631
County Ramsey Subtotal	54,631
County: Washington (part)	30,175
Subtotal	30,175
County Washington Subtotal	30,175
District 41 Total	84,806
District 42	
County: Dakota (part)	33,376
Subtotal	33,376
County Dakota Subtotal	33,376
County: Goodhue (part)	26,759
Subtotal	26,759
County Goodhue Subtotal	26,759
County: Wabasha	21,387
County: Washington (part)	3,710
Subtotal	3,710
County Washington Subtotal	3,710
District 42 Total	85,232
District 43	
County: Carver (part)	47,331

Population

District 43	
County: Carver (part)	47,331
Subtotal	47,331
County Carver Subtotal	
47,331	
County: Hennepin (part)	455
County Hennepin Subtotal	455
County: McLeod (part)	7,811
County McLeod Subtotal	7,811
County: Scott (part)	10,532
Subtotal	10,532
County Scott Subtotal	
10,532	
County: Sibley (part)	5,424
County Sibley Subtotal	5,424
County: Wright (part)	13,468
Subtotal	13,468
County Wright Subtotal	
13,468	
District 43 Total	85,021
District 44	
County: Dakota (part)	10,866
Subtotal	10,866
County Dakota Subtotal	
10,866	
County: Le Sueur (part)	5,590
County Le Sueur Subtotal	5,590
County: Rice (part)	7,724
County Rice Subtotal	7,724
County: Scott (part)	60,970
Subtotal	60,970
County Scott Subtotal	
60,970	
District 44 Total	85,150
District 45	
County: Dakota (part)	85,172
Subtotal	85,172
County Dakota Subtotal	
85,172	
District 45 Total	85,172
District 46	
County: Dakota (part)	52,857
Subtotal	52,857
County Dakota Subtotal	
52,857	
County: Scott (part)	32,465
County Scott Subtotal	32,465
District 46 Total	85,322
District 47	
County: Ramsey (part)	85,335

	Population
District 47	
County: Ramsey (part)	85,335
Subtotal	85,335
County Ramsey Subtotal	85,335
District 47 Total	85,335
District 48	
County: Carver (part)	21,331
Subtotal	21,331
County Carver Subtotal	21,331
County: Hennepin (part)	64,198
County Hennepin Subtotal	64,198
District 48 Total	85,529
District 49	
County: Hennepin (part)	85,304
Subtotal	85,304
County Hennepin Subtotal	85,304
District 49 Total	85,304
District 50	
County: Carver (part)	38,260
Subtotal	38,260
County Carver Subtotal	38,260
County: Scott (part)	46,961
Subtotal	46,961
County Scott Subtotal	46,961
District 50 Total	85,221
District 51	
County: Hennepin (part)	85,145
Subtotal	85,145
County Hennepin Subtotal	85,145
District 51 Total	85,145
District 52	
County: Hennepin (part)	84,772
Subtotal	84,772
County Hennepin Subtotal	84,772
District 52 Total	84,772
District 53	
County: Hennepin (part)	85,101
Subtotal	85,101
County Hennepin Subtotal	85,101
District 53 Total	85,101
District 54	
County: Hennepin (part)	85,406
Subtotal	85,406

	Population
District 54	
County: Hennepin (part)	85,406
County Hennepin Subtotal	85,406
District 54 Total	85,406
District 55	
County: Hennepin (part)	85,211
Subtotal	85,211
County Hennepin Subtotal	85,211
District 55 Total	85,211
District 56	
County: Hennepin (part)	85,264
Subtotal	85,264
County Hennepin Subtotal	85,264
District 56 Total	85,264
District 57	
County: Anoka (part)	53,615
Subtotal	53,615
County Anoka Subtotal	53,615
County: Hennepin (part)	24,484
Subtotal	24,484
County Hennepin Subtotal	24,484
County: Ramsey (part)	7,134
Subtotal	7,134
County Ramsey Subtotal	7,134
District 57 Total	85,233
District 58	
County: Hennepin (part)	84,930
Subtotal	84,930
County Hennepin Subtotal	84,930
District 58 Total	84,930
District 59	
County: Hennepin (part)	85,312
Subtotal	85,312
County Hennepin Subtotal	85,312
District 59 Total	85,312
District 60	
County: Hennepin (part)	85,214
Subtotal	85,214
County Hennepin Subtotal	85,214
District 60 Total	85,214
District 61	
County: Hennepin (part)	85,296
Subtotal	85,296

	Population
District 61	
County: Hennepin (part)	85,296
County Hennepin Subtotal	85,296
District 61 Total	85,296
District 62	
County: Hennepin (part)	85,201
Subtotal	85,201
County Hennepin Subtotal	85,201
District 62 Total	85,201
District 63	
County: Hennepin (part)	85,151
Subtotal	85,151
County Hennepin Subtotal	85,151
District 63 Total	85,151
District 64	
County: Ramsey (part)	85,260
Subtotal	85,260
County Ramsey Subtotal	85,260
District 64 Total	85,260
District 65	
County: Ramsey (part)	85,028
Subtotal	85,028
County Ramsey Subtotal	85,028
District 65 Total	85,028
District 66	
County: Ramsey (part)	85,151
Subtotal	85,151
County Ramsey Subtotal	85,151
District 66 Total	85,151
District 67	
County: Dakota (part)	43,412
Subtotal	43,412
County Dakota Subtotal	43,412
County: Ramsey (part)	37,979
Subtotal	37,979
County Ramsey Subtotal	37,979
County: Washington (part)	3,797
County Washington Subtotal	3,797
District 67 Total	85,188
State Totals	5,706,494

EXHIBIT B2
HOUSE

User: Corrie Plaintiffs

Plan Name: House Redistricting Plan

Plan Type: State House

Plan Components

Sunday, December 5, 2021

11:20 PM

Population

District 10A

County: Otter Tail MN (part) 35,942

County Otter Tail MN Subtotal 35,942

County: Wilkin MN 6,506

District 10A Total 42,448

District 10B

County: Big Stone MN 5,166

County: Grant MN 6,074

County: Pope MN 11,308

County: Stevens MN 9,671

County: Swift MN (part) 6,922

Subtotal 6,922

County Swift MN Subtotal 6,922

County: Traverse MN 3,360

District 10B Total 42,501

District 11A

County: Otter Tail MN (part) 24,139

County Otter Tail MN Subtotal 24,139

County: Todd MN (part) 18,328

County Todd MN Subtotal 18,328

District 11A Total 42,467

District 11B

County: Douglas MN 39,006

County: Todd MN (part) 3,502

County Todd MN Subtotal 3,502

District 11B Total 42,508

District 12A

County: Aitkin MN (part) 0

Subtotal 0

County Aitkin MN Subtotal 0

County: Crow Wing MN (part) 666

Subtotal 666

County Crow Wing MN Subtotal 666

County: Mille Lacs MN (part) 7,817

County Mille Lacs MN Subtotal 7,817

County: Morrison MN 34,010

District 12A Total 42,493

District 12B

County: Stearns MN (part) 39,378

Subtotal 39,378

	Population
District 12B	
County: Stearns MN (part)	39,378
County Stearns MN Subtotal	39,378
County: Todd MN (part)	3,432
County Todd MN Subtotal	3,432
District 12B Total	42,810
District 13A	
County: Benton MN (part)	19,588
Subtotal	19,588
County Benton MN Subtotal	19,588
County: Stearns MN (part)	22,905
Subtotal	22,905
County Stearns MN Subtotal	22,905
District 13A Total	42,493
District 13B	
County: Benton MN (part)	5,059
County Benton MN Subtotal	5,059
County: Sherburne MN (part)	37,426
Subtotal	37,426
County Sherburne MN Subtotal	37,426
District 13B Total	42,485
District 14A	
County: Benton MN (part)	5,391
Subtotal	5,391
County Benton MN Subtotal	5,391
County: Sherburne MN (part)	6,505
Subtotal	6,505
County Sherburne MN Subtotal	6,505
County: Stearns MN (part)	30,752
County Stearns MN Subtotal	30,752
District 14A Total	42,648
District 14B	
County: Benton MN (part)	9,575
Subtotal	9,575
County Benton MN Subtotal	9,575
County: Stearns MN (part)	33,039
Subtotal	33,039
County Stearns MN Subtotal	33,039
District 14B Total	42,614
District 15A	
County: Isanti MN (part)	26,942
Subtotal	26,942
County Isanti MN Subtotal	26,942

	Population
District 15A	
County: Kanabec MN (part)	10,384
County Kanabec MN Subtotal	10,384
County: Mille Lacs MN (part)	5,363
Subtotal	5,363
County Mille Lacs MN Subtotal	5,363
District 15A Total	42,689
District 15B	
County: Benton MN (part)	1,766
County Benton MN Subtotal	1,766
County: Mille Lacs MN (part)	13,279
Subtotal	13,279
County Mille Lacs MN Subtotal	13,279
County: Sherburne MN (part)	27,417
County Sherburne MN Subtotal	27,417
District 15B Total	42,462
District 16A	
County: Anoka MN (part)	5,334
County Anoka MN Subtotal	5,334
County: Chisago MN (part)	36,391
Subtotal	36,391
County Chisago MN Subtotal	36,391
County: Isanti MN (part)	989
County Isanti MN Subtotal	989
District 16A Total	42,714
District 16B	
County: Anoka MN (part)	35,543
Subtotal	35,543
County Anoka MN Subtotal	35,543
County: Isanti MN (part)	6,831
Subtotal	6,831
County Isanti MN Subtotal	6,831
District 16B Total	42,374
District 17A	
County: Washington MN (part)	42,681
Subtotal	42,681
County Washington MN Subtotal	42,681
District 17A Total	42,681
District 17B	
County: Anoka MN (part)	36,515
Subtotal	36,515
County Anoka MN Subtotal	36,515
County: Washington MN (part)	6,006

	Population
District 17B	
County: Washington MN (part)	6,006
County Washington MN Subtotal	6,006
District 17B Total	42,521
District 18A	
County: Chippewa MN (part)	11,669
Subtotal	11,669
County Chippewa MN Subtotal	11,669
County: Kandiyohi MN (part)	4,265
County Kandiyohi MN Subtotal	4,265
County: Meeker MN (part)	11,867
County Meeker MN Subtotal	11,867
County: Renville MN	14,723
District 18A Total	42,524
District 18B	
County: Kandiyohi MN (part)	39,467
County Kandiyohi MN Subtotal	39,467
County: Swift MN (part)	2,916
Subtotal	2,916
County Swift MN Subtotal	2,916
District 18B Total	42,383
District 19A	
County: Meeker MN (part)	10,338
County Meeker MN Subtotal	10,338
County: Stearns MN (part)	32,218
Subtotal	32,218
County Stearns MN Subtotal	32,218
District 19A Total	42,556
District 19B	
County: McLeod MN (part)	1,783
County McLeod MN Subtotal	1,783
County: Meeker MN (part)	1,195
County Meeker MN Subtotal	1,195
County: Wright MN (part)	39,572
Subtotal	39,572
County Wright MN Subtotal	39,572
District 19B Total	42,550
District 1A	
County: Kittson MN	4,207
County: Marshall MN	9,040
County: Pennington MN	13,992
County: Roseau MN	15,331
District 1A Total	42,570
District 1B	

Population

District 1B	
County: Clay MN (part)	1,037
County Clay MN Subtotal	1,037
County: Norman MN	6,441
County: Polk MN	31,192
County: Red Lake MN	3,935
District 1B Total	42,605
District 20A	
County: McLeod MN (part)	27,177
County McLeod MN Subtotal	27,177
County: Nicollet MN (part)	6,931
Subtotal	6,931
County Nicollet MN Subtotal	6,931
County: Sibley MN (part)	8,452
County Sibley MN Subtotal	8,452
District 20A Total	42,560
District 20B	
County: Le Sueur MN (part)	20,797
County Le Sueur MN Subtotal	20,797
County: Rice MN (part)	5,709
Subtotal	5,709
County Rice MN Subtotal	5,709
County: Sibley MN (part)	960
County Sibley MN Subtotal	960
County: Waseca MN (part)	14,994
County Waseca MN Subtotal	14,994
District 20B Total	42,460
District 21A	
County: Chippewa MN (part)	929
Subtotal	929
County Chippewa MN Subtotal	929
County: Lac qui Parle MN	6,719
County: Lincoln MN (part)	2,056
County Lincoln MN Subtotal	2,056
County: Lyon MN (part)	19,352
County Lyon MN Subtotal	19,352
County: Redwood MN (part)	3,961
County Redwood MN Subtotal	3,961
County: Yellow Medicine MN	9,528
District 21A Total	42,545
District 21B	
County: Lincoln MN (part)	3,584
County Lincoln MN Subtotal	3,584
County: Lyon MN (part)	5,917

	Population
District 21B	
County: Lyon MN (part)	5,917
County Lyon MN Subtotal	5,917
County: Murray MN	8,179
County: Nobles MN (part)	5,236
County Nobles MN Subtotal	5,236
County: Pipestone MN	9,424
County: Redwood MN (part)	350
County Redwood MN Subtotal	350
County: Rock MN	9,704
District 21B Total	42,394
District 22A	
County: Brown MN (part)	1,063
Subtotal	1,063
County Brown MN Subtotal	1,063
County: Cottonwood MN	11,517
County: Jackson MN	9,989
County: Nobles MN (part)	17,054
County Nobles MN Subtotal	17,054
County: Redwood MN (part)	3,064
County Redwood MN Subtotal	3,064
District 22A Total	42,687
District 22B	
County: Brown MN (part)	24,849
Subtotal	24,849
County Brown MN Subtotal	24,849
County: Redwood MN (part)	8,050
County Redwood MN Subtotal	8,050
County: Watonwan MN (part)	9,629
County Watonwan MN Subtotal	9,629
District 22B Total	42,528
District 23A	
County: Blue Earth MN (part)	42,359
Subtotal	42,359
County Blue Earth MN Subtotal	42,359
District 23A Total	42,359
District 23B	
County: Blue Earth MN (part)	12,722
Subtotal	12,722
County Blue Earth MN Subtotal	12,722
County: Le Sueur MN (part)	2,287
County Le Sueur MN Subtotal	2,287
County: Nicollet MN (part)	27,523
Subtotal	27,523

	Population
District 23B	
County: Nicollet MN (part)	27,523
County Nicollet MN Subtotal	27,523
District 23B Total	42,532
District 24A	
County: Blue Earth MN (part)	12,076
County Blue Earth MN Subtotal	12,076
County: Faribault MN (part)	8,952
County Faribault MN Subtotal	8,952
County: Martin MN	20,025
County: Watonwan MN (part)	1,624
County Watonwan MN Subtotal	1,624
District 24A Total	42,677
District 24B	
County: Blue Earth MN (part)	1,955
County Blue Earth MN Subtotal	1,955
County: Faribault MN (part)	4,969
County Faribault MN Subtotal	4,969
County: Freeborn MN	30,895
County: Mower MN (part)	891
County Mower MN Subtotal	891
County: Waseca MN (part)	3,974
County Waseca MN Subtotal	3,974
District 24B Total	42,684
District 25A	
County: Dakota MN (part)	1,261
County Dakota MN Subtotal	1,261
County: Rice MN (part)	41,362
Subtotal	41,362
County Rice MN Subtotal	41,362
District 25A Total	42,623
District 25B	
County: Rice MN (part)	12,302
Subtotal	12,302
County Rice MN Subtotal	12,302
County: Steele MN (part)	30,415
Subtotal	30,415
County Steele MN Subtotal	30,415
District 25B Total	42,717
District 26A	
County: Dodge MN (part)	6,266
County Dodge MN Subtotal	6,266
County: Mower MN (part)	36,375
County Mower MN Subtotal	36,375

	Population
District 26A	
District 26A Total	42,641
District 26B	
County: Dodge MN (part)	14,601
County Dodge MN Subtotal	14,601
County: Goodhue MN (part)	20,823
Subtotal	20,823
County Goodhue MN Subtotal	20,823
County: Steele MN (part)	6,991
Subtotal	6,991
County Steele MN Subtotal	6,991
District 26B Total	42,415
District 27A	
County: Olmsted MN (part)	42,523
Subtotal	42,523
County Olmsted MN Subtotal	42,523
District 27A Total	42,523
District 27B	
County: Dodge MN (part)	0
County Dodge MN Subtotal	0
County: Olmsted MN (part)	35,442
Subtotal	35,442
County Olmsted MN Subtotal	35,442
County: Winona MN (part)	7,236
County Winona MN Subtotal	7,236
District 27B Total	42,678
District 28A	
County: Olmsted MN (part)	42,441
Subtotal	42,441
County Olmsted MN Subtotal	42,441
District 28A Total	42,441
District 28B	
County: Olmsted MN (part)	42,441
Subtotal	42,441
County Olmsted MN Subtotal	42,441
District 28B Total	42,441
District 29A	
County: Fillmore MN	21,228
County: Houston MN	18,843
County: Mower MN (part)	2,763
County Mower MN Subtotal	2,763
District 29A Total	42,834
District 29B	

	Population
District 29B	
County: Winona MN (part)	42,435
County Winona MN Subtotal	42,435
District 29B Total	42,435
District 2A	
County: Beltrami MN (part)	29,667
Subtotal	29,667
County Beltrami MN Subtotal	29,667
County: Clearwater MN (part)	5,323
County Clearwater MN Subtotal	5,323
County: Itasca MN (part)	2,026
Subtotal	2,026
County Itasca MN Subtotal	2,026
County: Koochiching MN (part)	1,642
Subtotal	1,642
County Koochiching MN Subtotal	1,642
County: Lake of the Woods MN	3,763
District 2A Total	42,421
District 2B	
County: Becker MN (part)	3,609
County Becker MN Subtotal	3,609
County: Beltrami MN (part)	16,561
Subtotal	16,561
County Beltrami MN Subtotal	16,561
County: Cass MN (part)	7,617
Subtotal	7,617
County Cass MN Subtotal	7,617
County: Clearwater MN (part)	3,201
County Clearwater MN Subtotal	3,201
County: Hubbard MN (part)	3,683
County Hubbard MN Subtotal	3,683
County: Itasca MN (part)	2,642
Subtotal	2,642
County Itasca MN Subtotal	2,642
County: Mahnommen MN	5,411
District 2B Total	42,724
District 30A	
County: Wright MN (part)	42,561
Subtotal	42,561
County Wright MN Subtotal	42,561
District 30A Total	42,561
District 30B	
County: Wright MN (part)	42,625

	Population
District 30B	
County: Wright MN (part)	42,625
Subtotal	42,625
County Wright MN Subtotal	42,625
District 30B Total	42,625
District 31A	
County: Hennepin MN (part)	42,580
Subtotal	42,580
County Hennepin MN Subtotal	42,580
District 31A Total	42,580
District 31B	
County: Hennepin MN (part)	42,541
Subtotal	42,541
County Hennepin MN Subtotal	42,541
District 31B Total	42,541
District 32A	
County: Anoka MN (part)	42,557
Subtotal	42,557
County Anoka MN Subtotal	42,557
District 32A Total	42,557
District 32B	
County: Anoka MN (part)	13,667
Subtotal	13,667
County Anoka MN Subtotal	13,667
County: Sherburne MN (part)	25,835
County Sherburne MN Subtotal	25,835
County: Wright MN (part)	3,111
Subtotal	3,111
County Wright MN Subtotal	3,111
District 32B Total	42,613
District 33A	
County: Anoka MN (part)	42,767
Subtotal	42,767
County Anoka MN Subtotal	42,767
District 33A Total	42,767
District 33B	
County: Anoka MN (part)	42,776
Subtotal	42,776
County Anoka MN Subtotal	42,776
District 33B Total	42,776
District 34A	
County: Anoka MN (part)	42,652
Subtotal	42,652

	Population
District 34A	
County: Anoka MN (part)	42,652
County Anoka MN Subtotal	42,652
District 34A Total	42,652
District 34B	
County: Anoka MN (part)	42,572
Subtotal	42,572
County Anoka MN Subtotal	42,572
District 34B Total	42,572
District 35A	
County: Anoka MN (part)	5,889
Subtotal	5,889
County Anoka MN Subtotal	5,889
County: Ramsey MN (part)	36,887
Subtotal	36,887
County Ramsey MN Subtotal	36,887
District 35A Total	42,776
District 35B	
County: Ramsey MN (part)	42,693
Subtotal	42,693
County Ramsey MN Subtotal	42,693
District 35B Total	42,693
District 36A	
County: Ramsey MN (part)	32,254
Subtotal	32,254
County Ramsey MN Subtotal	32,254
County: Washington MN (part)	10,290
County Washington MN Subtotal	10,290
District 36A Total	42,544
District 36B	
County: Washington MN (part)	42,672
Subtotal	42,672
County Washington MN Subtotal	42,672
District 36B Total	42,672
District 37A	
County: Washington MN (part)	42,752
Subtotal	42,752
County Washington MN Subtotal	42,752
District 37A Total	42,752
District 37B	
County: Washington MN (part)	42,726
Subtotal	42,726
County Washington MN Subtotal	42,726

	Population
District 37B	
District 37B Total	42,726
District 38A	
County: Washington MN (part)	42,759
Subtotal	42,759
County Washington MN Subtotal	42,759
District 38A Total	42,759
District 38B	
County: Dakota MN (part)	42,577
Subtotal	42,577
County Dakota MN Subtotal	42,577
District 38B Total	42,577
District 39A	
County: Dakota MN (part)	42,720
Subtotal	42,720
County Dakota MN Subtotal	42,720
District 39A Total	42,720
District 39B	
County: Dakota MN (part)	42,532
Subtotal	42,532
County Dakota MN Subtotal	42,532
District 39B Total	42,532
District 3A	
County: Itasca MN (part)	10,033
Subtotal	10,033
County Itasca MN Subtotal	10,033
County: Koochiching MN (part)	10,420
Subtotal	10,420
County Koochiching MN Subtotal	10,420
County: St. Louis MN (part)	22,280
County St. Louis MN Subtotal	22,280
District 3A Total	42,733
District 3B	
County: St. Louis MN (part)	42,618
County St. Louis MN Subtotal	42,618
District 3B Total	42,618
District 40A	
County: Dakota MN (part)	42,427
Subtotal	42,427
County Dakota MN Subtotal	42,427
District 40A Total	42,427
District 40B	
County: Dakota MN (part)	42,682

	Population
District 40B	
County: Dakota MN (part)	42,682
Subtotal	42,682
County Dakota MN Subtotal	42,682
District 40B Total	42,682
District 41A	
County: Ramsey MN (part)	42,407
Subtotal	42,407
County Ramsey MN Subtotal	42,407
District 41A Total	42,407
District 41B	
County: Ramsey MN (part)	12,224
Subtotal	12,224
County Ramsey MN Subtotal	12,224
County: Washington MN (part)	30,175
Subtotal	30,175
County Washington MN Subtotal	30,175
District 41B Total	42,399
District 42A	
County: Goodhue MN (part)	21,123
Subtotal	21,123
County Goodhue MN Subtotal	21,123
County: Wabasha MN	21,387
District 42A Total	42,510
District 42B	
County: Dakota MN (part)	33,376
Subtotal	33,376
County Dakota MN Subtotal	33,376
County: Goodhue MN (part)	5,636
Subtotal	5,636
County Goodhue MN Subtotal	5,636
County: Washington MN (part)	3,710
Subtotal	3,710
County Washington MN Subtotal	3,710
District 42B Total	42,722
District 43A	
County: Carver MN (part)	28,449
Subtotal	28,449
County Carver MN Subtotal	28,449
County: Hennepin MN (part)	455
County Hennepin MN Subtotal	455
County: Wright MN (part)	13,468
Subtotal	13,468

	Population
District 43A	
County: Wright MN (part)	13,468
County Wright MN Subtotal	13,468
District 43A Total	42,372
District 43B	
County: Carver MN (part)	18,882
Subtotal	18,882
County Carver MN Subtotal	18,882
County: McLeod MN (part)	7,811
County McLeod MN Subtotal	7,811
County: Scott MN (part)	10,532
Subtotal	10,532
County Scott MN Subtotal	10,532
County: Sibley MN (part)	5,424
County Sibley MN Subtotal	5,424
District 43B Total	42,649
District 44A	
County: Dakota MN (part)	7,699
Subtotal	7,699
County Dakota MN Subtotal	7,699
County: Scott MN (part)	34,974
Subtotal	34,974
County Scott MN Subtotal	34,974
District 44A Total	42,673
District 44B	
County: Dakota MN (part)	3,167
Subtotal	3,167
County Dakota MN Subtotal	3,167
County: Le Sueur MN (part)	5,590
County Le Sueur MN Subtotal	5,590
County: Rice MN (part)	7,724
County Rice MN Subtotal	7,724
County: Scott MN (part)	25,996
Subtotal	25,996
County Scott MN Subtotal	25,996
District 44B Total	42,477
District 45A	
County: Dakota MN (part)	42,791
Subtotal	42,791
County Dakota MN Subtotal	42,791
District 45A Total	42,791
District 45B	
County: Dakota MN (part)	42,381

	Population
District 45B	
County: Dakota MN (part)	42,381
Subtotal	42,381
County Dakota MN Subtotal	42,381
District 45B Total	42,381
District 46A	
County: Dakota MN (part)	38,566
Subtotal	38,566
County Dakota MN Subtotal	38,566
County: Scott MN (part)	4,200
Subtotal	4,200
County Scott MN Subtotal	4,200
District 46A Total	42,766
District 46B	
County: Dakota MN (part)	14,291
Subtotal	14,291
County Dakota MN Subtotal	14,291
County: Scott MN (part)	28,265
Subtotal	28,265
County Scott MN Subtotal	28,265
District 46B Total	42,556
District 47A	
County: Ramsey MN (part)	42,537
Subtotal	42,537
County Ramsey MN Subtotal	42,537
District 47A Total	42,537
District 47B	
County: Ramsey MN (part)	42,798
Subtotal	42,798
County Ramsey MN Subtotal	42,798
District 47B Total	42,798
District 48A	
County: Hennepin MN (part)	42,750
Subtotal	42,750
County Hennepin MN Subtotal	42,750
District 48A Total	42,750
District 48B	
County: Carver MN (part)	21,331
Subtotal	21,331
County Carver MN Subtotal	21,331
County: Hennepin MN (part)	21,448
Subtotal	21,448
County Hennepin MN Subtotal	21,448

	Population
District 48B	
District 48B Total	42,779
District 49A	
County: Hennepin MN (part)	42,689
Subtotal	42,689
County Hennepin MN Subtotal	42,689
District 49A Total	42,689
District 49B	
County: Hennepin MN (part)	42,615
Subtotal	42,615
County Hennepin MN Subtotal	42,615
District 49B Total	42,615
District 4A	
County: Cook MN	5,600
County: Lake MN	10,905
County: St. Louis MN (part)	25,996
Subtotal	25,996
County St. Louis MN Subtotal	25,996
District 4A Total	42,501
District 4B	
County: Carlton MN (part)	24,112
Subtotal	24,112
County Carlton MN Subtotal	24,112
County: St. Louis MN (part)	18,703
Subtotal	18,703
County St. Louis MN Subtotal	18,703
District 4B Total	42,815
District 50A	
County: Carver MN (part)	5,423
Subtotal	5,423
County Carver MN Subtotal	5,423
County: Scott MN (part)	37,174
Subtotal	37,174
County Scott MN Subtotal	37,174
District 50A Total	42,597
District 50B	
County: Carver MN (part)	32,837
Subtotal	32,837
County Carver MN Subtotal	32,837
County: Scott MN (part)	9,787
Subtotal	9,787
County Scott MN Subtotal	9,787
District 50B Total	42,624

	Population
District 51A	
County: Hennepin MN (part)	42,684
Subtotal	42,684
County Hennepin MN Subtotal	42,684
District 51A Total	42,684
District 51B	
County: Hennepin MN (part)	42,461
Subtotal	42,461
County Hennepin MN Subtotal	42,461
District 51B Total	42,461
District 52A	
County: Hennepin MN (part)	42,375
Subtotal	42,375
County Hennepin MN Subtotal	42,375
District 52A Total	42,375
District 52B	
County: Hennepin MN (part)	42,397
Subtotal	42,397
County Hennepin MN Subtotal	42,397
District 52B Total	42,397
District 53A	
County: Hennepin MN (part)	42,433
Subtotal	42,433
County Hennepin MN Subtotal	42,433
District 53A Total	42,433
District 53B	
County: Hennepin MN (part)	42,668
Subtotal	42,668
County Hennepin MN Subtotal	42,668
District 53B Total	42,668
District 54A	
County: Hennepin MN (part)	42,570
Subtotal	42,570
County Hennepin MN Subtotal	42,570
District 54A Total	42,570
District 54B	
County: Hennepin MN (part)	42,836
Subtotal	42,836
County Hennepin MN Subtotal	42,836
District 54B Total	42,836
District 55A	
County: Hennepin MN (part)	42,589
Subtotal	42,589

	Population
District 55A	
County: Hennepin MN (part)	42,589
County Hennepin MN Subtotal	42,589
District 55A Total	42,589
District 55B	
County: Hennepin MN (part)	42,622
Subtotal	42,622
County Hennepin MN Subtotal	42,622
District 55B Total	42,622
District 56A	
County: Hennepin MN (part)	42,689
Subtotal	42,689
County Hennepin MN Subtotal	42,689
District 56A Total	42,689
District 56B	
County: Hennepin MN (part)	42,575
Subtotal	42,575
County Hennepin MN Subtotal	42,575
District 56B Total	42,575
District 57A	
County: Anoka MN (part)	35,512
Subtotal	35,512
County Anoka MN Subtotal	35,512
County: Ramsey MN (part)	7,134
Subtotal	7,134
County Ramsey MN Subtotal	7,134
District 57A Total	42,646
District 57B	
County: Anoka MN (part)	18,103
Subtotal	18,103
County Anoka MN Subtotal	18,103
County: Hennepin MN (part)	24,484
Subtotal	24,484
County Hennepin MN Subtotal	24,484
District 57B Total	42,587
District 58A	
County: Hennepin MN (part)	42,443
Subtotal	42,443
County Hennepin MN Subtotal	42,443
District 58A Total	42,443
District 58B	
County: Hennepin MN (part)	42,487
Subtotal	42,487

	Population
District 58B	
County: Hennepin MN (part)	42,487
County Hennepin MN Subtotal	42,487
District 58B Total	42,487
District 59A	
County: Hennepin MN (part)	42,660
Subtotal	42,660
County Hennepin MN Subtotal	42,660
District 59A Total	42,660
District 59B	
County: Hennepin MN (part)	42,652
Subtotal	42,652
County Hennepin MN Subtotal	42,652
District 59B Total	42,652
District 5A	
County: St. Louis MN (part)	42,507
Subtotal	42,507
County St. Louis MN Subtotal	42,507
District 5A Total	42,507
District 5B	
County: St. Louis MN (part)	42,614
Subtotal	42,614
County St. Louis MN Subtotal	42,614
District 5B Total	42,614
District 60A	
County: Hennepin MN (part)	42,744
Subtotal	42,744
County Hennepin MN Subtotal	42,744
District 60A Total	42,744
District 60B	
County: Hennepin MN (part)	42,470
Subtotal	42,470
County Hennepin MN Subtotal	42,470
District 60B Total	42,470
District 61A	
County: Hennepin MN (part)	42,704
Subtotal	42,704
County Hennepin MN Subtotal	42,704
District 61A Total	42,704
District 61B	
County: Hennepin MN (part)	42,592
Subtotal	42,592
County Hennepin MN Subtotal	42,592

	Population
District 61B	
District 61B Total	42,592
District 62A	
County: Hennepin MN (part)	42,425
Subtotal	42,425
County Hennepin MN Subtotal	42,425
District 62A Total	42,425
District 62B	
County: Hennepin MN (part)	42,776
Subtotal	42,776
County Hennepin MN Subtotal	42,776
District 62B Total	42,776
District 63A	
County: Hennepin MN (part)	42,426
Subtotal	42,426
County Hennepin MN Subtotal	42,426
District 63A Total	42,426
District 63B	
County: Hennepin MN (part)	42,725
Subtotal	42,725
County Hennepin MN Subtotal	42,725
District 63B Total	42,725
District 64A	
County: Ramsey MN (part)	42,781
Subtotal	42,781
County Ramsey MN Subtotal	42,781
District 64A Total	42,781
District 64B	
County: Ramsey MN (part)	42,479
Subtotal	42,479
County Ramsey MN Subtotal	42,479
District 64B Total	42,479
District 65A	
County: Ramsey MN (part)	42,546
Subtotal	42,546
County Ramsey MN Subtotal	42,546
District 65A Total	42,546
District 65B	
County: Ramsey MN (part)	42,482
Subtotal	42,482
County Ramsey MN Subtotal	42,482
District 65B Total	42,482
District 66A	

	Population
District 66A	
County: Ramsey MN (part)	42,720
Subtotal	42,720
County Ramsey MN Subtotal	42,720
District 66A Total	42,720
District 66B	
County: Ramsey MN (part)	42,431
Subtotal	42,431
County Ramsey MN Subtotal	42,431
District 66B Total	42,431
District 67A	
County: Dakota MN (part)	26,927
Subtotal	26,927
County Dakota MN Subtotal	26,927
County: Ramsey MN (part)	15,582
County Ramsey MN Subtotal	15,582
District 67A Total	42,509
District 67B	
County: Dakota MN (part)	16,485
Subtotal	16,485
County Dakota MN Subtotal	16,485
County: Ramsey MN (part)	22,397
Subtotal	22,397
County Ramsey MN Subtotal	22,397
County: Washington MN (part)	3,797
County Washington MN Subtotal	3,797
District 67B Total	42,679
District 6A	
County: Becker MN (part)	10,853
County Becker MN Subtotal	10,853
County: Hubbard MN (part)	17,661
County Hubbard MN Subtotal	17,661
County: Wadena MN	14,065
District 6A Total	42,579
District 6B	
County: Cass MN (part)	20,647
Subtotal	20,647
County Cass MN Subtotal	20,647
County: Crow Wing MN (part)	21,862
Subtotal	21,862
County Crow Wing MN Subtotal	21,862
District 6B Total	42,509
District 7A	

	Population
District 7A	
County: Clay MN (part)	42,403
Subtotal	42,403
County Clay MN Subtotal	42,403
District 7A Total	42,403
District 7B	
County: Becker MN (part)	20,721
County Becker MN Subtotal	20,721
County: Clay MN (part)	21,878
Subtotal	21,878
County Clay MN Subtotal	21,878
District 7B Total	42,599
District 8A	
County: Aitkin MN (part)	10,799
County Aitkin MN Subtotal	10,799
County: Cass MN (part)	1,802
County Cass MN Subtotal	1,802
County: Crow Wing MN (part)	1,213
County Crow Wing MN Subtotal	1,213
County: Itasca MN (part)	28,758
Subtotal	28,758
County Itasca MN Subtotal	28,758
District 8A Total	42,572
District 8B	
County: Crow Wing MN (part)	42,382
Subtotal	42,382
County Crow Wing MN Subtotal	42,382
District 8B Total	42,382
District 9A	
County: Aitkin MN (part)	4,898
Subtotal	4,898
County Aitkin MN Subtotal	4,898
County: Carlton MN (part)	12,095
Subtotal	12,095
County Carlton MN Subtotal	12,095
County: Itasca MN (part)	1,555
County Itasca MN Subtotal	1,555
County: Kanabec MN (part)	2,318
County Kanabec MN Subtotal	2,318
County: Pine MN (part)	16,251
Subtotal	16,251
County Pine MN Subtotal	16,251
County: St. Louis MN (part)	5,513

	Population
District 9A	
County: St. Louis MN (part)	5,513
Subtotal	5,513
County St. Louis MN Subtotal	5,513
District 9A Total	42,630
District 9B	
County: Chisago MN (part)	20,230
Subtotal	20,230
County Chisago MN Subtotal	20,230
County: Isanti MN (part)	6,373
Subtotal	6,373
County Isanti MN Subtotal	6,373
County: Kanabec MN (part)	3,330
County Kanabec MN Subtotal	3,330
County: Pine MN (part)	12,625
Subtotal	12,625
County Pine MN Subtotal	12,625
District 9B Total	42,558
State Totals	5,706,494

EXHIBIT B3
SENATE

User: Corrie Plaintiffs

Plan Name: Senate Redistricting Plan

Plan Type: State Senate

City/Town by District and by County

Monday, December 6, 2021

8:44 PM

	Population	% of District
District 1		
Ada MN	1,740	100.00%
Alvarado MN	388	100.00%
Argyle MN	544	100.00%
Badger MN	429	100.00%
Beltrami MN	88	100.00%
Borup MN	96	100.00%
Brooks MN	117	100.00%
Climax MN	243	100.00%
Crookston MN	7,482	100.00%
Donaldson MN	20	100.00%
East Grand Forks MN	9,176	100.00%
Erskine MN	403	100.00%
Felton MN	177	100.00%
Fertile MN	804	100.00%
Fisher MN	422	100.00%
Fosston MN	1,434	100.00%
Gary MN	227	100.00%
Goodridge MN	112	100.00%
Greenbush MN	682	100.00%
Grygla MN	180	100.00%
Gully MN	59	100.00%
Hallock MN	906	100.00%
Halma MN	58	100.00%
Halstad MN	564	100.00%
Hendrum MN	289	100.00%
Holt MN	90	100.00%
Humboldt MN	41	100.00%
Karlstad MN	710	100.00%
Kennedy MN	176	100.00%
Lake Bronson MN	178	100.00%
Lancaster MN	364	100.00%
Lengby MN	92	100.00%
McIntosh MN	606	100.00%
Mentor MN	104	100.00%
Middle River MN	304	100.00%
Newfolden MN	352	100.00%
Nielsville MN	78	100.00%
Oklee MN	413	100.00%
Oslo MN	239	100.00%
Perley MN	113	100.00%
Plummer MN	276	100.00%

	Population	% of District
Red Lake Falls MN	1,339	100.00%
Roosevelt MN	152	99.35%
Roseau MN	2,744	100.00%
Shelly MN	179	100.00%
St. Hilaire MN	273	100.00%
St. Vincent MN	57	100.00%
Stephen MN	592	100.00%
Strandquist MN	70	100.00%
Strathcona MN	25	100.00%
Thief River Falls MN	8,749	100.00%
Trail MN	40	100.00%
Twin Valley MN	723	100.00%
Ulen MN	476	100.00%
Viking MN	79	100.00%
Warren MN	1,605	100.00%
Warroad MN	1,830	100.00%
Winger MN	174	100.00%
Total District 1	49,883	
District 2		
Angle Inlet MN	54	100.00%
Bagley MN	1,285	100.00%
Ball Club MN	354	100.00%
Baudette MN	966	100.00%
Beaulieu MN	103	100.00%
Bejou MN	84	100.00%
Bemidji MN	14,574	100.00%
Bena MN	143	100.00%
Big Falls MN	175	100.00%
Bigfork MN	400	100.00%
Blackduck MN	845	100.00%
Boy River MN	26	100.00%
Callaway MN	178	100.00%
Cass Lake MN	675	100.00%
Clearbrook MN	464	100.00%
Deer River MN	11	1.21%
Ebro MN	50	100.00%
Effie MN	109	100.00%
Elbow Lake MN	118	100.00%
Federal Dam MN	123	100.00%
Funkley MN	18	100.00%
Gonvick MN	263	100.00%
Inger MN	200	100.00%
Kelliher MN	258	100.00%
Leonard MN	41	100.00%
Little Rock MN	1,021	100.00%

	Population	% of District
Longville MN	153	100.00%
Mahnomen MN	1,240	100.00%
Midway MN	20	100.00%
Mizpah MN	58	100.00%
Naytahwaush MN	504	100.00%
Northome MN	155	100.00%
Ogema MN	208	100.00%
Pine Bend MN	31	100.00%
Pine Point MN	281	100.00%
Ponemah MN	599	100.00%
Red Lake MN	1,786	100.00%
Redby MN	1,302	100.00%
Rice Lake MN	274	100.00%
Riverland MN	293	100.00%
Roosevelt MN	1	0.65%
Roy Lake MN	30	100.00%
Shevlin MN	137	100.00%
Solway MN	73	100.00%
South End MN	34	100.00%
Squaw Lake MN	98	100.00%
Tenstrike MN	186	100.00%
The Ranch MN	14	100.00%
Turtle River MN	88	100.00%
Twin Lakes MN	192	100.00%
Waubun MN	409	100.00%
West Roy Lake MN	56	100.00%
Whipholt MN	70	100.00%
White Earth MN	522	100.00%
Williams MN	157	100.00%
Wilton MN	263	100.00%
Total District 2	31,772	
District 3		
Aurora MN	1,678	100.00%
Biwabik MN	961	100.00%
Bovey MN	829	100.00%
Buhl MN	952	100.00%
Calumet MN	334	100.00%
Chisholm MN	4,775	100.00%
Cook MN	534	100.00%
Ely MN	3,268	100.00%
Eveleth MN	3,493	100.00%
Gilbert MN	1,687	100.00%
Hibbing MN	16,214	100.00%
International Falls MN	5,802	100.00%
Iron Junction MN	110	100.00%

	Population	% of District
Keewatin MN	984	100.00%
Kinney MN	152	100.00%
Leonidas MN	50	100.00%
Littlefork MN	553	100.00%
Marble MN	610	100.00%
McKinley MN	103	100.00%
Mountain Iron MN	2,878	100.00%
Nashwauk MN	970	100.00%
Nett Lake MN	230	100.00%
Orr MN	211	100.00%
Ranier MN	569	100.00%
Soudan MN	385	100.00%
Taconite MN	651	100.00%
Tower MN	430	100.00%
Virginia MN	8,421	100.00%
Winton MN	169	100.00%
Total District 3	58,003	
District 4		
Babbitt MN	1,397	100.00%
Beaver Bay MN	120	100.00%
Big Lake MN	464	100.00%
Brookston MN	118	100.00%
Carlton MN	948	100.00%
Cloquet MN	12,568	100.00%
Duluth	1,576	1.82%
Esko	2,082	100.00%
Finland MN	215	100.00%
Grand Marais MN	1,337	100.00%
Hermantown	10,221	100.00%
Hoyt Lakes MN	2,020	100.00%
Knife River MN	212	100.00%
Lutsen MN	220	100.00%
Mahnomen MN	231	100.00%
Proctor	3,120	100.00%
Rice Lake MN	4,112	100.00%
Scanlon MN	987	100.00%
Silver Bay MN	1,857	100.00%
Two Harbors MN	3,633	100.00%
Wrenshall MN	428	100.00%
Total District 4	47,866	
District 5		
Duluth	85,121	98.18%
Total District 5	85,121	

	Population	% of District
District 6		
Akeley MN	404	100.00%
Aldrich MN	35	100.00%
Backus MN	263	100.00%
Brainerd MN	8	0.06%
Breezy Point MN	2,574	100.00%
Chickamaw Beach MN	128	100.00%
Crosslake MN	2,394	100.00%
East Gull Lake MN	986	100.00%
Fifty Lakes MN	443	100.00%
Frazee MN	1,335	100.00%
Hackensack MN	294	100.00%
Hubbard MN	56	100.00%
Jenkins MN	490	100.00%
Lake George MN	233	100.00%
Lake Shore MN	1,056	100.00%
Laporte MN	134	100.00%
Manhattan Beach MN	61	100.00%
Menahga MN	1,340	100.00%
Merrifield MN	140	100.00%
Motley MN	13	1.91%
Nevis MN	377	100.00%
Nimrod MN	84	100.00%
Nisswa MN	1,967	100.00%
Osage MN	282	100.00%
Park Rapids MN	4,142	100.00%
Pequot Lakes MN	2,395	100.00%
Pillager MN	507	100.00%
Pine River MN	911	100.00%
Sebeka MN	741	100.00%
Staples MN	868	29.04%
Verndale MN	511	100.00%
Wadena MN	4,218	97.53%
Walker MN	966	100.00%
Wolf Lake MN	71	100.00%
Total District 6	30,427	
District 7		
Audubon MN	560	100.00%
Baker	45	100.00%
Barnesville MN	2,759	100.00%
Comstock MN	100	100.00%
Detroit Lakes MN	9,869	100.00%
Dilworth	4,612	100.00%
Georgetown MN	86	100.00%
Glyndon	1,306	100.00%

	Population	% of District
Hawley	2,219	100.00%
Hitterdal MN	199	100.00%
Lake Park MN	728	100.00%
Moorhead	44,505	100.00%
Sabin	619	100.00%
Total District 7	67,607	
District 8		
Aitkin MN	2,168	100.00%
Baxter MN	8,612	100.00%
Brainerd MN	14,387	99.94%
Cohasset MN	2,689	100.00%
Coleraine MN	2,006	100.00%
Crosby MN	2,360	100.00%
Cuyuna MN	296	100.00%
Deer River MN	898	98.79%
Deerwood MN	526	100.00%
Emily MN	843	100.00%
Garrison MN	194	100.00%
Grand Rapids MN	11,126	100.00%
Hill City MN	613	100.00%
Ironton MN	576	100.00%
La Prairie MN	653	100.00%
Palisade MN	162	100.00%
Remer MN	391	100.00%
Riverton MN	118	100.00%
Trommald MN	99	100.00%
Zemple MN	78	100.00%
Total District 8	48,795	
District 9		
Askov MN	331	100.00%
Barnum MN	620	100.00%
Braham MN	1,769	100.00%
Brook Park MN	132	100.00%
Bruno MN	85	100.00%
Cromwell MN	240	100.00%
Denham MN	37	100.00%
Finlayson MN	295	100.00%
Floodwood MN	517	100.00%
Goodland MN	51	100.00%
Grasston MN	154	100.00%
Harris MN	1,111	100.00%
Henriette MN	57	100.00%
Hinckley MN	1,904	100.00%
Kerrick MN	71	100.00%

	Population	% of District
Kettle River MN	166	100.00%
Mahtowa MN	332	100.00%
McGrath MN	41	100.00%
McGregor MN	384	100.00%
Meadowlands MN	134	100.00%
Moose Lake MN	2,789	100.00%
North Branch MN	10,787	100.00%
Pine City MN	3,130	100.00%
Quamba MN	107	100.00%
Rock Creek MN	1,682	100.00%
Rush City MN	3,228	100.00%
Rutledge MN	212	100.00%
Sandstone MN	2,462	100.00%
Stanchfield MN	103	100.00%
Sturgeon Lake MN	436	100.00%
Tamarack MN	62	100.00%
Warba MN	168	100.00%
Willow River MN	384	100.00%
Wright MN	168	100.00%
Total District 9	34,149	
District 10		
Alberta MN	94	100.00%
Appleton MN	1,392	100.00%
Ashby MN	469	100.00%
Barrett MN	366	100.00%
Barry MN	16	100.00%
Battle Lake MN	857	100.00%
Beardsley MN	216	100.00%
Benson MN	3,480	100.00%
Breckenridge MN	3,430	100.00%
Brooten MN	0	0.00%
Browns Valley MN	558	100.00%
Campbell MN	164	100.00%
Chokio MN	405	100.00%
Clinton MN	386	100.00%
Clontarf MN	128	100.00%
Correll MN	26	100.00%
Cyrus MN	305	100.00%
Dalton MN	215	100.00%
Danvers MN	103	100.00%
Dent MN	173	100.00%
Donnelly MN	221	100.00%
Doran MN	36	100.00%
Dumont MN	75	100.00%
Elbow Lake MN	1,276	100.00%

	Population	% of District
Elizabeth MN	168	100.00%
Erhard MN	132	100.00%
Farwell MN	56	100.00%
Fergus Falls MN	14,119	100.00%
Foxhome MN	126	100.00%
Glenwood MN	2,657	100.00%
Graceville MN	529	100.00%
Hancock MN	863	100.00%
Herman MN	384	100.00%
Hoffman MN	698	100.00%
Holloway MN	87	100.00%
Johnson MN	24	100.00%
Kent MN	65	100.00%
Long Beach MN	338	100.00%
Lowry MN	334	100.00%
Morris MN	5,105	100.00%
Nashua MN	67	100.00%
Norcross MN	52	100.00%
Odessa MN	103	100.00%
Ortonville MN	2,021	100.00%
Pelican Rapids MN	2,577	100.00%
Rothsay MN	498	100.00%
Sedan MN	43	100.00%
Starbuck MN	1,365	100.00%
Tintah MN	67	100.00%
Underwood MN	356	100.00%
Vergas MN	348	100.00%
Villard MN	225	100.00%
Wendell MN	166	100.00%
Westport MN	44	100.00%
Wheaton MN	1,460	100.00%
Wolverton MN	128	100.00%
Total District 10	49,596	
District 11		
Alexandria MN	14,335	100.00%
Bertha MN	560	100.00%
Bluffton MN	210	100.00%
Brandon MN	501	100.00%
Browerville MN	839	100.00%
Carlos MN	497	100.00%
Clarissa MN	661	100.00%
Clitherall MN	62	100.00%
Deer Creek MN	330	100.00%
Eagle Bend MN	546	100.00%
Evansville MN	603	100.00%

	Population	% of District
Forada MN	170	100.00%
Garfield MN	349	100.00%
Henning MN	854	100.00%
Hewitt MN	251	100.00%
Kensington MN	266	100.00%
Long Prairie MN	3,661	100.00%
Millerville MN	100	100.00%
Miltona MN	431	100.00%
Nelson MN	182	100.00%
New York Mills MN	1,294	100.00%
Osakis MN	1,771	100.00%
Ottertail MN	629	100.00%
Parkers Prairie MN	1,020	100.00%
Perham MN	3,512	100.00%
Richville MN	77	100.00%
Staples MN	2,121	70.96%
Urbank MN	52	100.00%
Vining MN	62	100.00%
Wadena MN	107	2.47%
West Union MN	92	100.00%
Total District 11	36,145	
District 12		
Albany MN	2,780	100.00%
Avon MN	1,618	100.00%
Belgrade MN	738	100.00%
Bowlus MN	279	100.00%
Brooten MN	626	100.00%
Buckman MN	307	100.00%
Burtrum MN	123	100.00%
Elmdale MN	114	100.00%
Elrosa MN	213	100.00%
Flensburg MN	216	100.00%
Fort Ripley MN	84	100.00%
Freeport MN	675	100.00%
Genola MN	70	100.00%
Greenwald MN	197	100.00%
Grey Eagle MN	330	100.00%
Harding MN	123	100.00%
Hillman MN	23	100.00%
Holdingsford MN	743	100.00%
Isle MN	803	100.00%
Lake Henry MN	72	100.00%
Lastrup MN	120	100.00%
Little Falls MN	9,140	100.00%
Meire Grove MN	180	100.00%

	Population	% of District
Melrose MN	3,602	100.00%
Motley MN	667	98.09%
New Munich MN	356	100.00%
Onamia MN	784	100.00%
Pierz MN	1,418	100.00%
Randall MN	607	100.00%
Richmond MN	1,475	100.00%
Roscoe MN	130	100.00%
Royalton MN	1,277	99.69%
Sauk Centre MN	4,555	100.00%
Sobieski MN	210	100.00%
Spring Hill MN	68	100.00%
St. Anthony MN	91	100.00%
St. John's University MN	1,585	100.00%
St. Martin MN	312	100.00%
St. Rosa MN	58	100.00%
Swanville MN	326	100.00%
Upsala MN	487	100.00%
Vineland MN	869	100.00%
Wahkon MN	235	100.00%
Total District 12	38,686	
District 13		
Becker MN	4,877	100.00%
Big Lake MN	11,686	100.00%
Clear Lake MN	641	100.00%
Foley MN	2,711	100.00%
Gilman MN	226	100.00%
Rice MN	1,975	100.00%
Royalton MN	4	0.31%
Sartell MN	19,337	99.93%
Sauk Rapids MN	7,527	54.30%
St. Cloud	0	0.00%
St. Stephen MN	797	100.00%
Total District 13	49,781	
District 14		
Sartell MN	14	0.07%
Sauk Rapids MN	6,335	45.70%
St. Cloud	68,881	100.00%
Waite Park MN	8,341	100.00%
Total District 14	83,571	
District 15		
Bock MN	78	100.00%
Cambridge	9,611	100.00%

	Population	% of District
Foreston MN	559	100.00%
Isanti	6,804	100.00%
Milaca MN	3,021	100.00%
Mora MN	3,665	100.00%
Ogilvie MN	388	100.00%
Pease MN	238	100.00%
Princeton MN	4,819	100.00%
Ronneby MN	71	100.00%
Zimmerman MN	6,189	100.00%
Total District 15	35,443	
District 16		
Bethel	476	100.00%
Center City MN	629	100.00%
Chisago City MN	5,558	100.00%
East Bethel	11,786	100.00%
Ham Lake	1,674	10.17%
Lindstrom MN	4,888	100.00%
Martin Lake	907	100.00%
Nowthen MN	4,536	100.00%
Oak Grove MN	8,929	100.00%
Shafer MN	1,142	100.00%
St. Francis MN	8,142	100.00%
Stacy MN	1,703	100.00%
Taylor Falls MN	1,055	100.00%
Wyoming MN	8,032	100.00%
Total District 16	59,457	
District 17		
Centerville	3,896	100.00%
Columbus	4,159	100.00%
Dellwood	1,171	100.00%
Forest Lake MN	20,611	100.00%
Grant MN	1,962	49.47%
Ham Lake	14,790	89.83%
Hugo MN	15,766	100.00%
Lino Lakes	13,670	63.88%
Marine on St. Croix MN	664	100.00%
Scandia MN	3,984	100.00%
Total District 17	80,673	
District 18		
Atwater MN	1,124	100.00%
Bird Island MN	1,005	100.00%
Blomkest MN	145	100.00%
Buffalo Lake MN	660	100.00%

	Population	% of District
Cedar Mills MN	62	100.00%
Clara City MN	1,423	100.00%
Cosmos MN	507	100.00%
Danube MN	458	100.00%
De Graff MN	110	100.00%
Fairfax MN	1,250	100.00%
Franklin MN	493	100.00%
Granite Falls MN	17	0.62%
Grove City MN	624	100.00%
Hector MN	1,012	100.00%
Kandiyohi MN	569	100.00%
Kerkhoven MN	805	100.00%
Lake Lillian MN	246	100.00%
Litchfield MN	6,624	100.00%
Maynard MN	319	100.00%
Milan MN	428	100.00%
Montevideo MN	5,398	100.00%
Morton MN	410	100.00%
Murdock MN	306	100.00%
New London MN	1,252	100.00%
Olivia MN	2,343	100.00%
Pennock MN	479	100.00%
Prinsburg MN	520	100.00%
Raymond MN	782	100.00%
Regal MN	43	100.00%
Renville MN	1,301	100.00%
Sacred Heart MN	510	100.00%
Spicer MN	1,112	100.00%
Sunburg MN	94	100.00%
Watson MN	182	100.00%
Willmar MN	21,015	100.00%
Total District 18	53,628	
District 19		
Annandale MN	3,330	100.00%
Clearwater MN	1,922	100.00%
Cokato MN	2,799	100.00%
Cold Spring MN	4,164	100.00%
Darwin MN	348	100.00%
Dassel MN	1,472	100.00%
Eden Valley MN	1,027	100.00%
Fairhaven MN	392	100.00%
Howard Lake MN	2,071	100.00%
Kimball MN	799	100.00%
Kingston MN	184	100.00%
Maple Lake MN	2,159	100.00%

	Population	% of District
Montrose MN	3,775	100.00%
Paynesville MN	2,388	100.00%
Rockville MN	2,382	100.00%
Silver Creek MN	254	100.00%
Silver Lake MN	866	100.00%
South Haven MN	185	100.00%
St. Augusta MN	3,497	100.00%
St. Joseph MN	7,029	100.00%
Watkins MN	991	100.00%
Waverly MN	1,900	100.00%
Total District 19	43,934	
District 20		
Biscay MN	113	100.00%
Brownton MN	731	100.00%
Cleveland MN	747	100.00%
Courtland MN	734	100.00%
Elysian MN	708	100.00%
Gaylord MN	2,273	100.00%
Gibbon MN	784	100.00%
Glencoe MN	5,744	100.00%
Henderson MN	960	100.00%
Hutchinson MN	14,599	100.00%
Janesville MN	2,421	100.00%
Kilkenny MN	148	100.00%
Lafayette MN	492	100.00%
Le Center MN	2,517	100.00%
Le Sueur MN	4,213	100.00%
Montgomery MN	3,249	100.00%
Morristown MN	949	100.00%
New Auburn MN	411	100.00%
Nicollet MN	1,143	100.00%
Stewart MN	489	100.00%
Waseca MN	9,229	100.00%
Waterville MN	1,750	100.00%
Winthrop MN	1,332	100.00%
Total District 20	55,736	
District 21		
Adrian MN	1,194	100.00%
Arco MN	87	100.00%
Avoca MN	111	100.00%
Balaton MN	595	100.00%
Beaver Creek MN	280	100.00%
Bellingham MN	148	100.00%
Belview MN	291	100.00%

	Population	% of District
Boyd MN	141	100.00%
Canby MN	1,695	100.00%
Chandler MN	279	100.00%
Clarkfield MN	852	100.00%
Cottonwood MN	1,149	100.00%
Currie MN	224	100.00%
Dawson MN	1,466	100.00%
Delhi MN	46	100.00%
Dovray MN	58	100.00%
Dundee MN	73	100.00%
Echo MN	243	100.00%
Edgerton MN	1,258	100.00%
Ellsworth MN	497	100.00%
Florence MN	28	100.00%
Fulda MN	1,371	100.00%
Garvin MN	124	100.00%
Ghent MN	376	100.00%
Granite Falls MN	2,720	99.38%
Hadley MN	54	100.00%
Hanley Falls MN	243	100.00%
Hardwick MN	189	100.00%
Hatfield MN	53	100.00%
Hazel Run MN	55	100.00%
Hendricks MN	616	100.00%
Hills MN	686	100.00%
Holland MN	178	100.00%
Ihlen MN	61	100.00%
Iona MN	166	100.00%
Ivanhoe MN	560	100.00%
Jasper MN	610	100.00%
Kenneth MN	60	100.00%
Kinbrae MN	10	100.00%
Lake Benton MN	687	100.00%
Lake Wilson MN	254	100.00%
Leota MN	202	100.00%
Lismore MN	202	100.00%
Louisburg MN	31	100.00%
Lucan MN	214	100.00%
Luverne MN	4,946	100.00%
Lynd MN	436	100.00%
Madison MN	1,518	100.00%
Magnolia MN	196	100.00%
Marietta MN	116	100.00%
Marshall MN	13,628	100.00%
Milroy MN	259	100.00%
Minneota MN	1,366	100.00%

	Population	% of District
Nassau MN	65	100.00%
Pipestone MN	4,215	100.00%
Porter MN	166	100.00%
Russell MN	348	100.00%
Ruthton MN	226	100.00%
Seaforth MN	82	100.00%
Slayton MN	2,013	100.00%
St. Leo MN	93	100.00%
Steen MN	171	100.00%
Taunton MN	136	100.00%
The Lakes MN	590	100.00%
Tracy MN	2,076	100.00%
Trosky MN	98	100.00%
Tyler MN	1,138	100.00%
Vesta MN	276	100.00%
Wabasso MN	739	100.00%
Wilmont MN	332	100.00%
Wood Lake MN	381	100.00%
Woodstock MN	110	100.00%
Total District 21	56,157	
District 22		
Alpha MN	97	100.00%
Bigelow MN	227	100.00%
Bingham Lake MN	137	100.00%
Brewster MN	506	100.00%
Butterfield MN	601	100.00%
Clements MN	155	100.00%
Cobden MN	36	100.00%
Comfrey MN	392	100.00%
Darfur MN	84	100.00%
Essig MN	49	100.00%
Evan MN	70	100.00%
Fish Lake MN	75	100.00%
Hanska MN	382	100.00%
Heron Lake MN	602	100.00%
Jackson MN	3,323	100.00%
Jeffers MN	349	100.00%
La Salle MN	79	100.00%
Lakefield MN	1,735	100.00%
Lamberton MN	792	100.00%
Madelia MN	2,396	100.00%
Morgan MN	888	100.00%
Mountain Lake MN	1,999	100.00%
New Ulm MN	14,120	100.00%
Okabena MN	203	100.00%

	Population	% of District
Redwood Falls MN	5,102	100.00%
Revere MN	89	100.00%
Round Lake MN	377	100.00%
Rushmore MN	365	100.00%
Sanborn MN	323	100.00%
Searles MN	192	100.00%
Sleepy Eye MN	3,452	100.00%
Springfield MN	2,027	100.00%
St. James MN	4,793	100.00%
Storden MN	225	100.00%
Walnut Grove MN	751	100.00%
Wanda MN	72	100.00%
Westbrook MN	758	100.00%
Wilder MN	62	100.00%
Windom MN	4,798	100.00%
Worthington MN	13,947	100.00%
Total District 22	66,630	
District 23		
Eagle Lake MN	3,278	100.00%
Kasota MN	714	100.00%
Madison Lake MN	1,247	100.00%
Mankato	44,488	100.00%
North Mankato	14,275	100.00%
Skyline MN	288	100.00%
St. Peter MN	12,066	100.00%
Total District 23	76,356	
District 24		
Albert Lea MN	18,492	100.00%
Alden MN	583	100.00%
Amboy MN	535	100.00%
Blue Earth MN	3,174	100.00%
Bricelyn MN	348	100.00%
Ceylon MN	303	100.00%
Clarks Grove MN	694	100.00%
Conger MN	153	100.00%
Delavan MN	172	100.00%
Dunnell MN	133	100.00%
Easton MN	177	100.00%
Elmore MN	549	100.00%
Emmons MN	367	100.00%
Fairmont MN	10,487	100.00%
Freeborn MN	264	100.00%
Frost MN	216	100.00%
Garden City MN	339	100.00%

	Population	% of District
Geneva MN	508	100.00%
Glenville MN	568	100.00%
Good Thunder MN	560	100.00%
Granada MN	291	100.00%
Hartland MN	321	100.00%
Hayward MN	252	100.00%
Hollandale MN	308	100.00%
Kiester MN	488	100.00%
Lake Crystal MN	2,539	100.00%
Lewisville MN	204	100.00%
Lyle MN	522	100.00%
Manchester MN	52	100.00%
Mapleton MN	1,710	100.00%
Minnesota Lake MN	661	100.00%
Myrtle MN	47	100.00%
New Richland MN	1,229	100.00%
Northrop MN	223	100.00%
Odin MN	123	100.00%
Ormsby MN	118	100.00%
Pemberton MN	229	100.00%
Sherburn MN	1,058	100.00%
St. Clair MN	750	100.00%
Trimont MN	705	100.00%
Truman MN	1,092	100.00%
Twin Lakes MN	134	100.00%
Vernon Center MN	328	100.00%
Waldorf MN	201	100.00%
Walters MN	69	100.00%
Welcome MN	710	100.00%
Wells MN	2,410	100.00%
Winnebago MN	1,391	100.00%
Total District 24	56,787	
District 25		
Dennison MN	14	6.28%
Dundas MN	1,712	100.00%
Faribault MN	24,453	100.00%
Medford MN	1,315	100.00%
Nerstrand MN	273	100.00%
Northfield MN	20,790	100.00%
Owatonna MN	26,420	100.00%
Warsaw MN	644	100.00%
Total District 25	75,621	
District 26		
Adams MN	683	100.00%

	Population	% of District
Austin MN	26,174	100.00%
Blooming Prairie MN	1,974	100.00%
Brownsdale MN	633	100.00%
Cannon Falls MN	4,220	100.00%
Claremont MN	513	100.00%
Dennison MN	209	93.72%
Dexter MN	324	100.00%
Dodge Center MN	2,844	100.00%
Elkton MN	130	100.00%
Ellendale MN	676	100.00%
Grand Meadow MN	1,127	100.00%
Hayfield MN	1,364	100.00%
Kasson MN	6,851	100.00%
Kenyon MN	1,894	100.00%
Lansing MN	132	100.00%
Mantorville MN	1,111	100.00%
Mapleview MN	144	100.00%
Pine Island MN	2,884	76.52%
Rose Creek MN	397	100.00%
Sargeant MN	63	100.00%
Taopi MN	61	100.00%
Waltham MN	164	100.00%
Wanamingo MN	1,113	100.00%
West Concord MN	861	100.00%
Zumbrota MN	3,726	100.00%
Total District 26	60,272	
District 27		
Altura MN	471	100.00%
Byron MN	6,312	100.00%
Chatfield MN	1,163	38.81%
Dover MN	782	100.00%
Elba MN	129	100.00%
Eyota MN	2,006	100.00%
High Forest MN	126	100.00%
Marion MN	271	100.00%
Minneiska MN	46	47.42%
Oronoco MN	1,802	100.00%
Pine Island MN	885	23.48%
Rochester	39,629	32.64%
St. Charles MN	3,990	100.00%
Stewartville MN	6,687	100.00%
Total District 27	64,299	
District 28		
Rochester	81,766	67.36%

	Population	% of District
Total District 28	81,766	
District 29		
Brownsville MN	566	100.00%
Caledonia MN	2,847	100.00%
Canton MN	310	100.00%
Chatfield MN	1,834	61.19%
Dakota MN	295	100.00%
Dresbach MN	272	100.00%
Eitzen MN	279	100.00%
Fountain MN	409	100.00%
Goodview MN	4,158	100.00%
Harmony MN	1,043	100.00%
Hokah MN	553	100.00%
Homer MN	189	100.00%
Houston MN	997	100.00%
La Crescent MN	5,276	100.00%
Lanesboro MN	724	100.00%
Le Roy MN	957	100.00%
Lewiston MN	1,533	100.00%
Mabel MN	716	100.00%
Minnesota City MN	202	100.00%
Ostrander MN	231	100.00%
Peterson MN	234	100.00%
Pickwick MN	157	100.00%
Preston MN	1,322	100.00%
Racine MN	458	100.00%
Rollingstone MN	678	100.00%
Rushford MN	1,860	100.00%
Rushford Village MN	790	100.00%
Spring Grove MN	1,256	100.00%
Spring Valley MN	2,447	100.00%
Stockton MN	809	100.00%
Utica MN	266	100.00%
Whalan MN	67	100.00%
Winona MN	25,948	100.00%
Wykoff MN	432	100.00%
Total District 29	60,115	
District 30		
Albertville MN	7,896	100.00%
Buffalo MN	16,168	100.00%
Dayton MN	50	0.69%
Hanover MN	2,882	81.23%
Monticello MN	14,455	100.00%
Otsego MN	16,855	84.42%

	Population	% of District
St. Michael MN	18,235	100.00%
Total District 30	76,541	
District 31		
Champlin MN	23,919	100.00%
Corcoran MN	6,185	100.00%
Dayton MN	7,212	99.31%
Greenfield MN	2,903	100.00%
Hanover MN	666	18.77%
Independence MN	3,755	100.00%
Loretto MN	646	100.00%
Maple Plain MN	1,743	100.00%
Medina MN	6,837	100.00%
Minnetrissa MN	8,262	100.00%
Mound MN	7,391	78.64%
Rogers MN	13,295	100.00%
St. Bonifacius MN	2,307	100.00%
Total District 31	85,121	
District 32		
Andover MN	28,578	87.66%
Elk River MN	25,835	100.00%
Otsego MN	3,111	15.58%
Ramsey MN	27,646	100.00%
Total District 32	85,170	
District 33		
Andover MN	4,023	12.34%
Anoka MN	17,921	100.00%
Coon Rapids	63,599	100.00%
Total District 33	85,543	
District 34		
Blaine	70,222	100.00%
Circle Pines	5,025	100.00%
Lexington	2,248	100.00%
Lino Lakes	7,729	36.12%
Total District 34	85,224	
District 35		
Arden Hills MN	3,468	34.89%
Fridley MN	5,889	19.90%
Gem Lake MN	528	100.00%
Mounds View	6,320	47.70%
New Brighton MN	23,454	100.00%
North Oaks	5,272	100.00%
Shoreview MN	20,700	76.89%

	Population	% of District
St. Anthony MN	3,645	39.38%
Vadnais Heights MN	12,901	99.91%
Total District 35	82,177	
District 36		
Bayport	4,024	100.00%
Birchwood Village MN	863	100.00%
Grant MN	2,004	50.53%
Lake Elmo MN	10,306	90.92%
Mahtomedi MN	8,138	100.00%
Oak Park Heights MN	4,849	100.00%
Pine Springs MN	377	100.00%
Stillwater MN	19,394	100.00%
Vadnais Heights MN	11	0.09%
White Bear Lake MN	24,883	100.00%
Willernie MN	515	100.00%
Total District 36	75,364	
District 37		
Afton MN	2,955	100.00%
Lake St. Croix Beach	1,043	100.00%
Lakeland	1,710	100.00%
Lakeland Shores	339	100.00%
St. Marys Point	353	100.00%
Woodbury MN	75,102	100.00%
Total District 37	81,502	
District 38		
Cottage Grove MN	36,932	95.09%
Eagan MN	8,292	12.04%
Inver Grove Heights MN	33,763	94.31%
St. Paul Park	5,544	100.00%
Sunfish Lake MN	522	100.00%
Total District 38	85,053	
District 39		
Apple Valley MN	44,534	79.00%
Burnsville MN	11,490	17.86%
Lakeville MN	3,578	5.15%
Rosemount MN	25,650	100.00%
Total District 39	85,252	
District 40		
Apple Valley MN	11,840	21.00%
Eagan MN	60,533	87.91%
Lilydale MN	809	100.00%
Mendota Heights MN	11,744	100.00%

	Population	% of District
Mendota MN	183	100.00%
Total District 40	85,109	
District 41		
Lake Elmo MN	1,029	9.08%
Landfall MN	843	100.00%
Little Canada MN	10,819	100.00%
Maplewood MN	31,448	74.72%
North St. Paul MN	12,364	100.00%
Oakdale MN	28,303	100.00%
Total District 41	84,806	
District 42		
Bellechester	176	100.00%
Cottage Grove MN	1,907	4.91%
Elgin MN	1,115	100.00%
Frontenac	249	100.00%
Goodhue	1,250	100.00%
Hammond	130	100.00%
Hampton MN	744	100.00%
Hastings MN	22,154	100.00%
Kellogg MN	415	100.00%
Lake City	5,252	100.00%
Mazeppa MN	874	100.00%
Miesville MN	138	100.00%
Millville	151	100.00%
Minneiska MN	51	52.58%
New Trier MN	86	100.00%
Plainview MN	3,483	100.00%
Randolph MN	466	100.00%
Red Wing	16,547	100.00%
Vermillion MN	441	100.00%
Wabasha MN	2,559	100.00%
Zumbro Falls	155	100.00%
Total District 42	58,343	
District 43		
Arlington MN	2,247	100.00%
Belle Plaine MN	7,395	100.00%
Cologne MN	2,047	100.00%
Crown College MN	367	100.00%
Delano MN	6,484	100.00%
Green Isle MN	591	100.00%
Hamburg MN	566	100.00%
Jordan MN	1,374	20.64%
Lester Prairie MN	1,894	100.00%

	Population	% of District
Mayer MN	2,453	100.00%
New Germany MN	464	100.00%
Norwood Young America MN	3,863	100.00%
Plato MN	329	100.00%
Rockford MN	4,500	100.00%
Victoria MN	10,546	100.00%
Waconia MN	13,033	100.00%
Watertown MN	4,659	100.00%
Winsted MN	2,240	100.00%
Total District 43	65,052	
District 44		
Elko New Market MN	4,846	100.00%
Heidelberg MN	137	100.00%
Jordan MN	5,282	79.36%
Lakeville MN	7,699	11.08%
Lonsdale MN	4,686	100.00%
New Prague MN	8,162	100.00%
Prior Lake MN	27,312	98.90%
Total District 44	58,124	
District 45		
Coates MN	147	100.00%
Farmington MN	23,632	100.00%
Lakeville MN	58,213	83.77%
Total District 45	81,992	
District 46		
Burnsville MN	52,827	82.14%
Eagan MN	30	0.04%
Savage MN	32,465	100.00%
Total District 46	85,322	
District 47		
Arden Hills MN	6,471	65.11%
Falcon Heights MN	5,369	100.00%
Lauderdale MN	2,271	100.00%
Roseville MN	36,254	100.00%
Shoreview MN	6,221	23.11%
St. Paul	28,749	9.23%
Total District 47	85,335	
District 48		
Chanhassen MN	21,327	82.19%
Eden Prairie MN	64,198	100.00%
Shorewood MN	4	0.05%

	Population	% of District
Total District 48	85,529	
District 49		
Deephaven MN	3,899	100.00%
Excelsior MN	2,355	100.00%
Greenwood MN	726	100.00%
Long Lake MN	1,741	100.00%
Minnetonka Beach MN	546	100.00%
Minnetonka MN	35,969	66.88%
Mound MN	2,007	21.36%
Orono MN	8,315	100.00%
Plymouth MN	13,973	17.25%
Shorewood MN	7,779	99.95%
Spring Park MN	1,734	100.00%
Tonka Bay MN	1,442	100.00%
Wayzata MN	4,434	100.00%
Woodland MN	384	100.00%
Total District 49	85,304	
District 50		
Carver MN	5,829	100.00%
Chanhassen MN	4,620	17.81%
Chaska MN	27,810	100.00%
Prior Lake MN	305	1.10%
Shakopee MN	43,698	100.00%
Total District 50	82,262	
District 51		
Edina MN	1,136	2.12%
Hopkins MN	19,079	100.00%
Minnetonka MN	17,812	33.12%
St. Louis Park MN	47,118	94.22%
Total District 51	85,145	
District 52		
Bloomington MN	42,397	47.11%
Edina MN	42,375	79.21%
Total District 52	84,772	
District 53		
Maple Grove MN	17,711	25.21%
Medicine Lake MN	337	100.00%
Plymouth MN	67,053	82.75%
Total District 53	85,101	
District 54		
Crystal MN	23,330	100.00%

	Population	% of District
Golden Valley MN	22,552	100.00%
New Hope MN	21,986	100.00%
Robbinsdale MN	14,646	100.00%
St. Louis Park MN	2,892	5.78%
Total District 54	85,406	
District 55		
Brooklyn Park MN	29,981	34.67%
Maple Grove MN	52,542	74.79%
Osseo MN	2,688	100.00%
Total District 55	85,211	
District 56		
Brooklyn Center MN	28,767	85.15%
Brooklyn Park MN	56,497	65.33%
Total District 56	85,264	
District 57		
Blaine	0	0.00%
Columbia Heights MN	21,973	100.00%
Fridley MN	23,701	80.10%
Hilltop MN	958	100.00%
Minneapolis MN	18,872	4.39%
Mounds View	6,929	52.30%
Spring Lake Park	7,188	100.00%
St. Anthony MN	5,612	60.62%
Total District 57	85,233	
District 58		
Brooklyn Center MN	5,015	14.85%
Minneapolis MN	79,915	18.59%
Total District 58	84,930	
District 59		
Edina MN	9,983	18.66%
Minneapolis MN	75,329	17.52%
Total District 59	85,312	
District 60		
Minneapolis MN	85,214	19.82%
Total District 60	85,214	
District 61		
Minneapolis MN	85,296	19.84%
Total District 61	85,296	
District 62		

	Population	% of District
Minneapolis MN	85,201	19.82%
Total District 62	85,201	
District 63		
Bloomington MN	47,590	52.89%
Minneapolis MN	127	0.03%
Richfield MN	36,994	100.00%
Total District 63	84,711	
District 64		
St. Paul	85,260	27.37%
Total District 64	85,260	
District 65		
St. Paul	85,028	27.29%
Total District 65	85,028	
District 66		
St. Paul	85,151	27.33%
Total District 66	85,151	
District 67		
Inver Grove Heights MN	2,038	5.69%
Maplewood MN	10,640	25.28%
Newport MN	3,797	100.00%
South St. Paul MN	20,759	100.00%
St. Paul	27,339	8.78%
West St. Paul MN	20,615	100.00%
Total District 67	85,188	

EXHIBIT B3
HOUSE

User: Corrie Plaintiffs

Plan Name: House Redistricting Plan

Plan Type: State House

City/Town by District and by County

Sunday, December 5, 2021

11:14 PM

	Population	% of District
District 10A		
Battle Lake MN	857	100.00%
Breckenridge MN	3,430	100.00%
Campbell MN	164	100.00%
Dalton MN	215	100.00%
Dent MN	173	100.00%
Doran MN	36	100.00%
Elizabeth MN	168	100.00%
Erhard MN	132	100.00%
Fergus Falls MN	14,119	100.00%
Foxhome MN	126	100.00%
Kent MN	65	100.00%
Nashua MN	67	100.00%
Pelican Rapids MN	2,577	100.00%
Rothsay MN	498	100.00%
Underwood MN	356	100.00%
Vergas MN	348	100.00%
Wolverton MN	128	100.00%
Total District 10A	23,459	
District 10B		
Alberta MN	94	100.00%
Appleton MN	1,392	100.00%
Ashby MN	469	100.00%
Barrett MN	366	100.00%
Barry MN	16	100.00%
Beardsley MN	216	100.00%
Benson MN	3,480	100.00%
Brooten MN	0	0.00%
Browns Valley MN	558	100.00%
Chokio MN	405	100.00%
Clinton MN	386	100.00%
Clontarf MN	128	100.00%
Correll MN	26	100.00%
Cyrus MN	305	100.00%
Danvers MN	103	100.00%
Donnelly MN	221	100.00%
Dumont MN	75	100.00%
Elbow Lake MN	1,276	100.00%
Farwell MN	56	100.00%
Glenwood MN	2,657	100.00%
Graceville MN	529	100.00%

	Population	% of District
Hancock MN	863	100.00%
Herman MN	384	100.00%
Hoffman MN	698	100.00%
Holloway MN	87	100.00%
Johnson MN	24	100.00%
Long Beach MN	338	100.00%
Lowry MN	334	100.00%
Morris MN	5,105	100.00%
Norcross MN	52	100.00%
Odessa MN	103	100.00%
Ortonville MN	2,021	100.00%
Sedan MN	43	100.00%
Starbuck MN	1,365	100.00%
Tintah MN	67	100.00%
Villard MN	225	100.00%
Wendell MN	166	100.00%
Westport MN	44	100.00%
Wheaton MN	1,460	100.00%
Total District 10B	26,137	
District 11A		
Bertha MN	560	100.00%
Bluffton MN	210	100.00%
Browerville MN	839	100.00%
Clarissa MN	661	100.00%
Clitherall MN	62	100.00%
Deer Creek MN	330	100.00%
Eagle Bend MN	546	100.00%
Henning MN	854	100.00%
Hewitt MN	251	100.00%
Long Prairie MN	3,661	100.00%
New York Mills MN	1,294	100.00%
Ottertail MN	629	100.00%
Parkers Prairie MN	1,020	100.00%
Perham MN	3,512	100.00%
Richville MN	77	100.00%
Staples MN	2,121	70.96%
Urbank MN	52	100.00%
Vining MN	62	100.00%
Wadena MN	107	2.47%
Total District 11A	16,848	
District 11B		
Alexandria MN	14,335	100.00%
Brandon MN	501	100.00%
Carlos MN	497	100.00%

	Population	% of District
Evansville MN	603	100.00%
Forada MN	170	100.00%
Garfield MN	349	100.00%
Kensington MN	266	100.00%
Millerville MN	100	100.00%
Miltona MN	431	100.00%
Nelson MN	182	100.00%
Osakis MN	1,771	100.00%
West Union MN	92	100.00%
Total District 11B	19,297	
District 12A		
Bowlus MN	279	100.00%
Buckman MN	307	100.00%
Elmdale MN	114	100.00%
Flensburg MN	216	100.00%
Fort Ripley MN	84	100.00%
Genola MN	70	100.00%
Harding MN	123	100.00%
Hillman MN	23	100.00%
Isle MN	803	100.00%
Lastrup MN	120	100.00%
Little Falls MN	9,140	100.00%
Motley MN	667	98.09%
Onamia MN	784	100.00%
Pierz MN	1,418	100.00%
Randall MN	607	100.00%
Royalton MN	1,277	99.69%
Sobieski MN	210	100.00%
Swanville MN	321	98.47%
Upsala MN	487	100.00%
Vineland MN	869	100.00%
Wahkon MN	235	100.00%
Total District 12A	18,154	
District 12B		
Albany MN	2,780	100.00%
Avon MN	1,618	100.00%
Belgrade MN	738	100.00%
Brooten MN	626	100.00%
Burtrum MN	123	100.00%
Elrosa MN	213	100.00%
Freeport MN	675	100.00%
Greenwald MN	197	100.00%
Grey Eagle MN	330	100.00%
Holdingford MN	743	100.00%

	Population	% of District
Lake Henry MN	72	100.00%
Meire Grove MN	180	100.00%
Melrose MN	3,602	100.00%
New Munich MN	356	100.00%
Richmond MN	1,475	100.00%
Roscoe MN	130	100.00%
Sauk Centre MN	4,555	100.00%
Spring Hill MN	68	100.00%
St. Anthony MN	91	100.00%
St. John's University MN	1,585	100.00%
St. Martin MN	312	100.00%
St. Rosa MN	58	100.00%
Swanville MN	5	1.53%
Total District 12B	20,532	
District 13A		
Rice MN	1,975	100.00%
Royalton MN	4	0.31%
Sartell MN	19,337	99.93%
Sauk Rapids MN	7,527	54.30%
St. Stephen MN	797	100.00%
Total District 13A	29,640	
District 13B		
Becker MN	4,877	100.00%
Big Lake MN	11,686	100.00%
Clear Lake MN	641	100.00%
Foley MN	2,711	100.00%
Gilman MN	226	100.00%
St. Cloud MN	0	0.00%
Total District 13B	20,141	
District 14A		
St. Cloud MN	37,677	54.70%
Waite Park MN	4,952	59.37%
Total District 14A	42,629	
District 14B		
Sartell MN	14	0.07%
Sauk Rapids MN	6,335	45.70%
St. Cloud MN	31,204	45.30%
Waite Park MN	3,389	40.63%
Total District 14B	40,942	
District 15A		
Bock MN	78	100.00%
Cambridge MN	9,611	100.00%

	Population	% of District
Isanti MN	6,804	100.00%
Mora MN	3,665	100.00%
Ogilvie MN	388	100.00%
Total District 15A	20,546	
District 15B		
Foreston MN	559	100.00%
Milaca MN	3,021	100.00%
Pease MN	238	100.00%
Princeton MN	4,819	100.00%
Ronneby MN	71	100.00%
Zimmerman MN	6,189	100.00%
Total District 15B	14,897	
District 16A		
Center City MN	629	100.00%
Chisago City MN	5,558	100.00%
Lindstrom MN	4,888	100.00%
Martin Lake MN	907	100.00%
Shafer MN	1,142	100.00%
Stacy MN	1,703	100.00%
Taylor's Falls MN	1,055	100.00%
Wyoming MN	8,032	100.00%
Total District 16A	23,914	
District 16B		
Bethel MN	476	100.00%
East Bethel MN	11,786	100.00%
Ham Lake MN	1,674	10.17%
Nowthen MN	4,536	100.00%
Oak Grove MN	8,929	100.00%
St. Francis MN	8,142	100.00%
Total District 16B	35,543	
District 17A		
Dellwood MN	1,171	100.00%
Forest Lake MN	14,605	70.86%
Grant MN	1,962	49.47%
Hugo MN	15,766	100.00%
Marine on St. Croix MN	664	100.00%
Scandia MN	3,984	100.00%
Total District 17A	38,152	
District 17B		
Centerville MN	3,896	100.00%
Columbus MN	4,159	100.00%
Forest Lake MN	6,006	29.14%

	Population	% of District
Ham Lake MN	14,790	89.83%
Lino Lakes MN	13,670	63.88%
Total District 17B	42,521	
District 18A		
Atwater MN	1,124	100.00%
Bird Island MN	1,005	100.00%
Blomkest MN	145	100.00%
Buffalo Lake MN	660	100.00%
Cedar Mills MN	62	100.00%
Clara City MN	1,423	100.00%
Cosmos MN	507	100.00%
Danube MN	458	100.00%
Fairfax MN	1,250	100.00%
Franklin MN	493	100.00%
Granite Falls MN	17	0.62%
Grove City MN	624	100.00%
Hector MN	1,012	100.00%
Lake Lillian MN	246	100.00%
Litchfield MN	6,624	100.00%
Maynard MN	319	100.00%
Milan MN	428	100.00%
Montevideo MN	5,398	100.00%
Morton MN	410	100.00%
Olivia MN	2,343	100.00%
Prinsburg MN	520	100.00%
Raymond MN	0	0.00%
Renville MN	1,301	100.00%
Sacred Heart MN	510	100.00%
Watson MN	182	100.00%
Total District 18A	27,061	
District 18B		
De Graff MN	110	100.00%
Kandiyohi MN	569	100.00%
Kerkhoven MN	805	100.00%
Murdock MN	306	100.00%
New London MN	1,252	100.00%
Pennock MN	479	100.00%
Raymond MN	782	100.00%
Regal MN	43	100.00%
Spicer MN	1,112	100.00%
Sunburg MN	94	100.00%
Willmar MN	21,015	100.00%
Total District 18B	26,567	

	Population	% of District
District 19A		
Clearwater MN	4	0.21%
Cold Spring MN	4,164	100.00%
Darwin MN	348	100.00%
Dassel MN	1,472	100.00%
Eden Valley MN	1,027	100.00%
Fairhaven MN	392	100.00%
Kimball MN	799	100.00%
Kingston MN	184	100.00%
Paynesville MN	2,388	100.00%
Rockville MN	2,382	100.00%
St. Augusta MN	3,497	100.00%
St. Joseph MN	7,029	100.00%
Watkins MN	991	100.00%
Total District 19A	24,677	
District 19B		
Annandale MN	3,330	100.00%
Clearwater MN	1,918	99.79%
Cokato MN	2,799	100.00%
Howard Lake MN	2,071	100.00%
Maple Lake MN	2,159	100.00%
Montrose MN	3,775	100.00%
Silver Creek MN	254	100.00%
Silver Lake MN	866	100.00%
South Haven MN	185	100.00%
Waverly MN	1,900	100.00%
Total District 19B	19,257	
District 1A		
Alvarado MN	388	100.00%
Argyle MN	544	100.00%
Badger MN	429	100.00%
Donaldson MN	20	100.00%
Goodridge MN	112	100.00%
Greenbush MN	682	100.00%
Grygla MN	180	100.00%
Hallock MN	906	100.00%
Halma MN	58	100.00%
Holt MN	90	100.00%
Humboldt MN	41	100.00%
Karlstad MN	710	100.00%
Kennedy MN	176	100.00%
Lake Bronson MN	178	100.00%
Lancaster MN	364	100.00%
Middle River MN	304	100.00%

	Population	% of District
Newfolden MN	352	100.00%
Oslo MN	239	100.00%
Roosevelt MN	152	99.35%
Roseau MN	2,744	100.00%
St. Hilaire MN	273	100.00%
St. Vincent MN	57	100.00%
Stephen MN	592	100.00%
Strandquist MN	70	100.00%
Strathcona MN	25	100.00%
Thief River Falls MN	8,749	100.00%
Viking MN	79	100.00%
Warren MN	1,605	100.00%
Warroad MN	1,830	100.00%
Total District 1A	21,949	
District 1B		
Ada MN	1,740	100.00%
Beltrami MN	88	100.00%
Borup MN	96	100.00%
Brooks MN	117	100.00%
Climax MN	243	100.00%
Crookston MN	7,482	100.00%
East Grand Forks MN	9,176	100.00%
Erskine MN	403	100.00%
Felton MN	177	100.00%
Fertile MN	804	100.00%
Fisher MN	422	100.00%
Fosston MN	1,434	100.00%
Gary MN	227	100.00%
Gully MN	59	100.00%
Halstad MN	564	100.00%
Hendrum MN	289	100.00%
Lengby MN	92	100.00%
McIntosh MN	606	100.00%
Mentor MN	104	100.00%
Nielsville MN	78	100.00%
Oklee MN	413	100.00%
Perley MN	113	100.00%
Plummer MN	276	100.00%
Red Lake Falls MN	1,339	100.00%
Shelly MN	179	100.00%
Trail MN	40	100.00%
Twin Valley MN	723	100.00%
Ulen MN	476	100.00%
Winger MN	174	100.00%
Total District 1B	27,934	

	Population	% of District
District 20A		
Biscay MN	113	100.00%
Brownton MN	731	100.00%
Courtland MN	734	100.00%
Gaylord MN	2,273	100.00%
Gibbon MN	784	100.00%
Glencoe MN	5,744	100.00%
Hutchinson MN	14,599	100.00%
Lafayette MN	492	100.00%
Le Sueur MN	0	0.00%
New Auburn MN	411	100.00%
Nicollet MN	1,143	100.00%
Stewart MN	489	100.00%
Winthrop MN	1,332	100.00%
Total District 20A	28,845	
District 20B		
Cleveland MN	747	100.00%
Elysian MN	708	100.00%
Henderson MN	960	100.00%
Janesville MN	2,421	100.00%
Kilkenny MN	148	100.00%
Le Center MN	2,517	100.00%
Le Sueur MN	4,213	100.00%
Montgomery MN	3,249	100.00%
Morristown MN	949	100.00%
Waseca MN	9,229	100.00%
Waterville MN	1,750	100.00%
Total District 20B	26,891	
District 21A		
Bellingham MN	148	100.00%
Belview MN	291	100.00%
Boyd MN	141	100.00%
Canby MN	1,695	100.00%
Clarkfield MN	852	100.00%
Cottonwood MN	1,149	100.00%
Dawson MN	1,466	100.00%
Delhi MN	46	100.00%
Echo MN	243	100.00%
Ghent MN	376	100.00%
Granite Falls MN	2,720	99.38%
Hanley Falls MN	243	100.00%
Hazel Run MN	55	100.00%
Hendricks MN	616	100.00%
Ivanhoe MN	560	100.00%

	Population	% of District
Louisburg MN	31	100.00%
Lucan MN	214	100.00%
Madison MN	1,518	100.00%
Marietta MN	116	100.00%
Marshall MN	13,628	100.00%
Milroy MN	259	100.00%
Minneota MN	1,366	100.00%
Nassau MN	65	100.00%
Porter MN	166	100.00%
Seaforth MN	82	100.00%
St. Leo MN	93	100.00%
Taunton MN	136	100.00%
Vesta MN	276	100.00%
Wabasso MN	739	100.00%
Wood Lake MN	381	100.00%
Total District 21A	29,671	
District 21B		
Adrian MN	1,194	100.00%
Arco MN	87	100.00%
Avoca MN	111	100.00%
Balaton MN	595	100.00%
Beaver Creek MN	280	100.00%
Chandler MN	279	100.00%
Currie MN	224	100.00%
Dovray MN	58	100.00%
Dundee MN	73	100.00%
Edgerton MN	1,258	100.00%
Ellsworth MN	497	100.00%
Florence MN	28	100.00%
Fulda MN	1,371	100.00%
Garvin MN	124	100.00%
Hadley MN	54	100.00%
Hardwick MN	189	100.00%
Hatfield MN	53	100.00%
Hills MN	686	100.00%
Holland MN	178	100.00%
Ihlen MN	61	100.00%
Iona MN	166	100.00%
Jasper MN	610	100.00%
Kenneth MN	60	100.00%
Kinbrae MN	10	100.00%
Lake Benton MN	687	100.00%
Lake Wilson MN	254	100.00%
Leota MN	202	100.00%
Lismore MN	202	100.00%

	Population	% of District
Luverne MN	4,946	100.00%
Lynd MN	436	100.00%
Magnolia MN	196	100.00%
Pipestone MN	4,215	100.00%
Russell MN	348	100.00%
Ruthton MN	226	100.00%
Slayton MN	2,013	100.00%
Steen MN	171	100.00%
The Lakes MN	590	100.00%
Tracy MN	2,076	100.00%
Trosky MN	98	100.00%
Tyler MN	1,138	100.00%
Wilmont MN	332	100.00%
Woodstock MN	110	100.00%
Total District 21B	26,486	
District 22A		
Alpha MN	97	100.00%
Bigelow MN	227	100.00%
Bingham Lake MN	137	100.00%
Brewster MN	506	100.00%
Comfrey MN	392	100.00%
Fish Lake MN	75	100.00%
Heron Lake MN	602	100.00%
Jackson MN	3,323	100.00%
Jeffers MN	349	100.00%
Lakefield MN	1,735	100.00%
Lamberton MN	792	100.00%
Mountain Lake MN	1,999	100.00%
Okabena MN	203	100.00%
Revere MN	89	100.00%
Round Lake MN	377	100.00%
Rushmore MN	365	100.00%
Sanborn MN	323	100.00%
Springfield MN	22	1.09%
Storden MN	225	100.00%
Walnut Grove MN	751	100.00%
Wanda MN	72	100.00%
Westbrook MN	758	100.00%
Wilder MN	62	100.00%
Windom MN	4,798	100.00%
Worthington MN	13,947	100.00%
Total District 22A	32,226	
District 22B		
Butterfield MN	601	100.00%

	Population	% of District
Clements MN	155	100.00%
Cobden MN	36	100.00%
Darfur MN	84	100.00%
Essig MN	49	100.00%
Evan MN	70	100.00%
Hanska MN	382	100.00%
La Salle MN	79	100.00%
Madelia MN	2,396	100.00%
Morgan MN	888	100.00%
New Ulm MN	14,120	100.00%
Redwood Falls MN	5,102	100.00%
Searles MN	192	100.00%
Sleepy Eye MN	3,452	100.00%
Springfield MN	2,005	98.91%
St. James MN	4,793	100.00%
Total District 22B	34,404	
District 23A		
Eagle Lake MN	3,268	99.69%
Mankato MN	38,349	86.20%
North Mankato MN	8	0.06%
Total District 23A	41,625	
District 23B		
Eagle Lake MN	10	0.31%
Kasota MN	714	100.00%
Madison Lake MN	1,247	100.00%
Mankato MN	6,139	13.80%
North Mankato MN	14,267	99.94%
Skyline MN	288	100.00%
St. Peter MN	12,066	100.00%
Total District 23B	34,731	
District 24A		
Amboy MN	535	100.00%
Blue Earth MN	3,174	100.00%
Bricelyn MN	348	100.00%
Ceylon MN	303	100.00%
Delavan MN	172	100.00%
Dunnell MN	133	100.00%
Easton MN	177	100.00%
Elmore MN	549	100.00%
Fairmont MN	10,487	100.00%
Frost MN	216	100.00%
Garden City MN	339	100.00%
Good Thunder MN	560	100.00%

	Population	% of District
Granada MN	291	100.00%
Lake Crystal MN	2,539	100.00%
Lewisville MN	204	100.00%
Mapleton MN	1,710	100.00%
Northrop MN	223	100.00%
Odin MN	123	100.00%
Ormsby MN	118	100.00%
Sherburn MN	1,058	100.00%
Trimont MN	705	100.00%
Truman MN	1,092	100.00%
Vernon Center MN	328	100.00%
Welcome MN	710	100.00%
Winnebago MN	1,391	100.00%
Total District 24A	27,485	
District 24B		
Albert Lea MN	18,492	100.00%
Alden MN	583	100.00%
Clarks Grove MN	694	100.00%
Conger MN	153	100.00%
Emmons MN	367	100.00%
Freeborn MN	264	100.00%
Geneva MN	508	100.00%
Glenville MN	568	100.00%
Hartland MN	321	100.00%
Hayward MN	252	100.00%
Hollandale MN	308	100.00%
Kiester MN	488	100.00%
Lyle MN	522	100.00%
Manchester MN	52	100.00%
Minnesota Lake MN	661	100.00%
Myrtle MN	47	100.00%
New Richland MN	1,229	100.00%
Pemberton MN	229	100.00%
St. Clair MN	750	100.00%
Twin Lakes MN	134	100.00%
Waldorf MN	201	100.00%
Walters MN	69	100.00%
Wells MN	2,410	100.00%
Total District 24B	29,302	
District 25A		
Dennison MN	14	6.28%
Dundas MN	1,712	100.00%
Faribault MN	15,530	63.51%
Northfield MN	20,790	100.00%

	Population	% of District
Total District 25A	38,046	
District 25B		
Faribault MN	8,923	36.49%
Medford MN	1,315	100.00%
Nerstrand MN	273	100.00%
Owatonna MN	26,420	100.00%
Warsaw MN	644	100.00%
Total District 25B	37,575	
District 26A		
Adams MN	683	100.00%
Austin MN	26,174	100.00%
Brownsdale MN	633	100.00%
Dexter MN	324	100.00%
Dodge Center MN	2,844	100.00%
Elkton MN	130	100.00%
Grand Meadow MN	1,127	100.00%
Hayfield MN	1,364	100.00%
Lansing MN	132	100.00%
Mapleview MN	144	100.00%
Rose Creek MN	397	100.00%
Sargeant MN	63	100.00%
Taopi MN	61	100.00%
Waltham MN	164	100.00%
Total District 26A	34,240	
District 26B		
Blooming Prairie MN	1,974	100.00%
Cannon Falls MN	4,220	100.00%
Claremont MN	513	100.00%
Dennison MN	209	93.72%
Ellendale MN	676	100.00%
Kasson MN	6,851	100.00%
Kenyon MN	1,894	100.00%
Mantorville MN	1,111	100.00%
Pine Island MN	2,884	76.52%
Wanamingo MN	1,113	100.00%
West Concord MN	861	100.00%
Zumbrota MN	3,726	100.00%
Total District 26B	26,032	
District 27A		
Rochester MN	38,425	31.65%
Total District 27A	38,425	
District 27B		

	Population	% of District
Altura MN	471	100.00%
Byron MN	6,312	100.00%
Chatfield MN	1,163	38.81%
Dover MN	782	100.00%
Elba MN	129	100.00%
Eyota MN	2,006	100.00%
High Forest MN	126	100.00%
Marion MN	271	100.00%
Minneiska MN	46	47.42%
Oronoco MN	1,802	100.00%
Pine Island MN	885	23.48%
Rochester MN	1,204	0.99%
St. Charles MN	3,990	100.00%
Stewartville MN	6,687	100.00%
Total District 27B	25,874	
District 28A		
Rochester MN	39,325	32.39%
Total District 28A	39,325	
District 28B		
Rochester MN	42,441	34.96%
Total District 28B	42,441	
District 29A		
Brownsville MN	566	100.00%
Caledonia MN	2,847	100.00%
Canton MN	310	100.00%
Chatfield MN	1,834	61.19%
Eitzen MN	279	100.00%
Fountain MN	409	100.00%
Harmony MN	1,043	100.00%
Hokah MN	553	100.00%
Houston MN	997	100.00%
La Crescent MN	5,225	99.03%
Lanesboro MN	724	100.00%
Le Roy MN	957	100.00%
Mabel MN	716	100.00%
Ostrander MN	231	100.00%
Peterson MN	234	100.00%
Preston MN	1,322	100.00%
Racine MN	458	100.00%
Rushford MN	1,860	100.00%
Rushford Village MN	790	100.00%
Spring Grove MN	1,256	100.00%
Spring Valley MN	2,447	100.00%

	Population	% of District
Whalan MN	67	100.00%
Wykoff MN	432	100.00%
Total District 29A	25,557	
District 29B		
Dakota MN	295	100.00%
Dresbach MN	272	100.00%
Goodview MN	4,158	100.00%
Homer MN	189	100.00%
La Crescent MN	51	0.97%
Lewiston MN	1,533	100.00%
Minnesota City MN	202	100.00%
Pickwick MN	157	100.00%
Rollingstone MN	678	100.00%
Stockton MN	809	100.00%
Utica MN	266	100.00%
Winona MN	25,948	100.00%
Total District 29B	34,558	
District 2A		
Angle Inlet MN	54	100.00%
Bagley MN	1,285	100.00%
Baudette MN	966	100.00%
Bemidji MN	5,883	40.37%
Big Falls MN	175	100.00%
Bigfork MN	400	100.00%
Blackduck MN	845	100.00%
Clearbrook MN	464	100.00%
Effie MN	109	100.00%
Funkley MN	18	100.00%
Kelliher MN	258	100.00%
Leonard MN	41	100.00%
Mizpah MN	58	100.00%
Northome MN	155	100.00%
Roosevelt MN	1	0.65%
Shevlin MN	137	100.00%
Solway MN	73	100.00%
Tenstrike MN	186	100.00%
Turtle River MN	88	100.00%
Williams MN	157	100.00%
Wilton MN	263	100.00%
Total District 2A	11,616	
District 2B		
Ball Club MN	354	100.00%
Beaulieu MN	103	100.00%

	Population	% of District
Bejou MN	84	100.00%
Bemidji MN	8,691	59.63%
Bena MN	143	100.00%
Boy River MN	26	100.00%
Callaway MN	178	100.00%
Cass Lake MN	675	100.00%
Deer River MN	11	1.21%
Ebro MN	50	100.00%
Elbow Lake MN	118	100.00%
Federal Dam MN	123	100.00%
Gonvick MN	263	100.00%
Inger MN	200	100.00%
Little Rock MN	1,021	100.00%
Longville MN	153	100.00%
Mahnomen MN	1,240	100.00%
Midway MN	20	100.00%
Naytahwaush MN	504	100.00%
Ogema MN	208	100.00%
Pine Bend MN	31	100.00%
Pine Point MN	281	100.00%
Ponemah MN	599	100.00%
Red Lake MN	1,786	100.00%
Redby MN	1,302	100.00%
Rice Lake MN	274	100.00%
Riverland MN	293	100.00%
Roy Lake MN	30	100.00%
South End MN	34	100.00%
Squaw Lake MN	98	100.00%
The Ranch MN	14	100.00%
Twin Lakes MN	192	100.00%
Waubun MN	409	100.00%
West Roy Lake MN	56	100.00%
Whipholt MN	70	100.00%
White Earth MN	522	100.00%
Total District 2B	20,156	
District 30A		
Buffalo MN	16,168	100.00%
Hanover MN	18	0.51%
Monticello MN	14,455	100.00%
St. Michael MN	3,275	17.96%
Total District 30A	33,916	
District 30B		
Albertville MN	7,896	100.00%
Dayton MN	50	0.69%

	Population	% of District
Hanover MN	2,864	80.72%
Otsego MN	16,855	84.42%
St. Michael MN	14,960	82.04%
Total District 30B	42,625	
District 31A		
Corcoran MN	6,185	100.00%
Greenfield MN	2,903	100.00%
Hanover MN	666	18.77%
Independence MN	3,755	100.00%
Loretto MN	646	100.00%
Maple Plain MN	1,743	100.00%
Medina MN	6,837	100.00%
Minnetrissa MN	8,262	100.00%
Mound MN	7,391	78.64%
Rogers MN	1,885	14.18%
St. Bonifacius MN	2,307	100.00%
Total District 31A	42,580	
District 31B		
Champlin MN	23,919	100.00%
Dayton MN	7,212	99.31%
Rogers MN	11,410	85.82%
Total District 31B	42,541	
District 32A		
Andover MN	28,578	87.66%
Ramsey MN	13,979	50.56%
Total District 32A	42,557	
District 32B		
Elk River MN	25,835	100.00%
Otsego MN	3,111	15.58%
Ramsey MN	13,667	49.44%
Total District 32B	42,613	
District 33A		
Coon Rapids MN	42,767	67.24%
Total District 33A	42,767	
District 33B		
Andover MN	4,023	12.34%
Anoka MN	17,921	100.00%
Coon Rapids MN	20,832	32.76%
Total District 33B	42,776	
District 34A		

	Population	% of District
Blaine MN	35,379	50.38%
Circle Pines MN	5,025	100.00%
Lexington MN	2,248	100.00%
Total District 34A	42,652	
District 34B		
Blaine MN	34,843	49.62%
Lino Lakes MN	7,729	36.12%
Total District 34B	42,572	
District 35A		
Arden Hills MN	3,468	34.89%
Fridley MN	5,889	19.90%
Mounds View MN	6,320	47.70%
New Brighton MN	23,454	100.00%
St. Anthony MN	3,645	39.38%
Total District 35A	42,776	
District 35B		
Gem Lake MN	528	100.00%
North Oaks MN	5,272	100.00%
Shoreview MN	20,700	76.89%
Vadnais Heights MN	12,901	99.91%
Total District 35B	39,401	
District 36A		
Birchwood Village MN	863	100.00%
Mahtomedi MN	8,138	100.00%
Pine Springs MN	377	100.00%
Vadnais Heights MN	11	0.09%
White Bear Lake MN	24,883	100.00%
Willernie MN	515	100.00%
Total District 36A	34,787	
District 36B		
Bayport MN	4,024	100.00%
Grant MN	2,004	50.53%
Lake Elmo MN	10,306	90.92%
Oak Park Heights MN	4,849	100.00%
Stillwater MN	19,394	100.00%
Total District 36B	40,577	
District 37A		
Woodbury MN	42,752	56.93%
Total District 37A	42,752	
District 37B		

	Population	% of District
Afton MN	2,955	100.00%
Lake St. Croix Beach MN	1,043	100.00%
Lakeland MN	1,710	100.00%
Lakeland Shores MN	339	100.00%
St. Marys Point MN	353	100.00%
Woodbury MN	32,350	43.07%
Total District 37B	38,750	
District 38A		
Cottage Grove MN	36,932	95.09%
St. Paul Park MN	5,544	100.00%
Total District 38A	42,476	
District 38B		
Eagan MN	8,292	12.04%
Inver Grove Heights MN	33,763	94.31%
Sunfish Lake MN	522	100.00%
Total District 38B	42,577	
District 39A		
Apple Valley MN	17,070	30.28%
Rosemount MN	25,650	100.00%
Total District 39A	42,720	
District 39B		
Apple Valley MN	27,464	48.72%
Burnsville MN	11,490	17.86%
Lakeville MN	3,578	5.15%
Total District 39B	42,532	
District 3A		
Bovey MN	829	100.00%
Calumet MN	334	100.00%
Cook MN	534	100.00%
Ely MN	3,268	100.00%
Hibbing MN	7,411	45.71%
International Falls MN	5,802	100.00%
Keewatin MN	984	100.00%
Littlefork MN	553	100.00%
Marble MN	610	100.00%
Nashwauk MN	970	100.00%
Nett Lake MN	230	100.00%
Orr MN	211	100.00%
Ranier MN	569	100.00%
Soudan MN	385	100.00%
Taconite MN	651	100.00%
Tower MN	430	100.00%

	Population	% of District
Winton MN	169	100.00%
Total District 3A	23,940	
District 3B		
Aurora MN	1,678	100.00%
Biwabik MN	961	100.00%
Buhl MN	952	100.00%
Chisholm MN	4,775	100.00%
Eveleth MN	3,493	100.00%
Gilbert MN	1,687	100.00%
Hibbing MN	8,803	54.29%
Iron Junction MN	110	100.00%
Kinney MN	152	100.00%
Leonidas MN	50	100.00%
McKinley MN	103	100.00%
Mountain Iron MN	2,878	100.00%
Virginia MN	8,421	100.00%
Total District 3B	34,063	
District 40A		
Eagan MN	29,691	43.12%
Lilydale MN	809	100.00%
Mendota Heights MN	11,744	100.00%
Mendota MN	183	100.00%
Total District 40A	42,427	
District 40B		
Apple Valley MN	11,840	21.00%
Eagan MN	30,842	44.79%
Total District 40B	42,682	
District 41A		
Little Canada MN	10,819	100.00%
Maplewood MN	31,448	74.72%
North St. Paul MN	140	1.13%
Total District 41A	42,407	
District 41B		
Lake Elmo MN	1,029	9.08%
Landfall MN	843	100.00%
North St. Paul MN	12,224	98.87%
Oakdale MN	28,303	100.00%
Total District 41B	42,399	
District 42A		
Bellechester MN	176	100.00%
Elgin MN	1,115	100.00%

	Population	% of District
Frontenac MN	249	100.00%
Goodhue MN	1,250	100.00%
Hammond MN	130	100.00%
Kellogg MN	415	100.00%
Lake City MN	5,252	100.00%
Mazeppa MN	874	100.00%
Millville MN	151	100.00%
Minneiska MN	51	52.58%
Plainview MN	3,483	100.00%
Red Wing MN	11,765	71.10%
Wabasha MN	2,559	100.00%
Zumbro Falls MN	155	100.00%
Total District 42A	27,625	
District 42B		
Cottage Grove MN	1,907	4.91%
Hampton MN	744	100.00%
Hastings MN	22,154	100.00%
Miesville MN	138	100.00%
New Trier MN	86	100.00%
Randolph MN	466	100.00%
Red Wing MN	4,782	28.90%
Vermillion MN	441	100.00%
Total District 42B	30,718	
District 43A		
Crown College MN	367	100.00%
Delano MN	6,484	100.00%
Rockford MN	4,500	100.00%
Victoria MN	10,546	100.00%
Waconia MN	9,515	73.01%
Watertown MN	4,659	100.00%
Total District 43A	36,071	
District 43B		
Arlington MN	2,247	100.00%
Belle Plaine MN	7,395	100.00%
Cologne MN	2,047	100.00%
Green Isle MN	591	100.00%
Hamburg MN	566	100.00%
Jordan MN	1,374	20.64%
Lester Prairie MN	1,894	100.00%
Mayer MN	2,453	100.00%
New Germany MN	464	100.00%
Norwood Young America MN	3,863	100.00%
Plato MN	329	100.00%

	Population	% of District
Waconia MN	3,518	26.99%
Winsted MN	2,240	100.00%
Total District 43B	28,981	
District 44A		
Lakeville MN	7,699	11.08%
Prior Lake MN	27,312	98.90%
Total District 44A	35,011	
District 44B		
Elko New Market MN	4,846	100.00%
Heidelberg MN	137	100.00%
Jordan MN	5,282	79.36%
Lonsdale MN	4,686	100.00%
New Prague MN	8,162	100.00%
Total District 44B	23,113	
District 45A		
Coates MN	147	100.00%
Farmington MN	23,632	100.00%
Lakeville MN	15,832	22.78%
Total District 45A	39,611	
District 45B		
Lakeville MN	42,381	60.99%
Total District 45B	42,381	
District 46A		
Burnsville MN	38,536	59.92%
Eagan MN	30	0.04%
Savage MN	4,200	12.94%
Total District 46A	42,766	
District 46B		
Burnsville MN	14,291	22.22%
Savage MN	28,265	87.06%
Total District 46B	42,556	
District 47A		
Arden Hills MN	6,471	65.11%
Roseville MN	29,845	82.32%
Shoreview MN	6,221	23.11%
Total District 47A	42,537	
District 47B		
Falcon Heights MN	5,369	100.00%
Lauderdale MN	2,271	100.00%

	Population	% of District
Roseville MN	6,409	17.68%
St. Paul MN	28,749	9.23%
Total District 47B	42,798	
District 48A		
Eden Prairie MN	42,750	66.59%
Total District 48A	42,750	
District 48B		
Chanhassen MN	21,327	82.19%
Eden Prairie MN	21,448	33.41%
Shorewood MN	4	0.05%
Total District 48B	42,779	
District 49A		
Deephaven MN	3,899	100.00%
Minnnetonka MN	35,969	66.88%
Shorewood MN	2,821	36.25%
Total District 49A	42,689	
District 49B		
Excelsior MN	2,355	100.00%
Greenwood MN	726	100.00%
Long Lake MN	1,741	100.00%
Minnnetonka Beach MN	546	100.00%
Mound MN	2,007	21.36%
Orono MN	8,315	100.00%
Plymouth MN	13,973	17.25%
Shorewood MN	4,958	63.70%
Spring Park MN	1,734	100.00%
Tonka Bay MN	1,442	100.00%
Wayzata MN	4,434	100.00%
Woodland MN	384	100.00%
Total District 49B	42,615	
District 4A		
Babbitt MN	1,397	100.00%
Beaver Bay MN	120	100.00%
Duluth MN	1,576	1.82%
Finland MN	215	100.00%
Grand Marais MN	1,337	100.00%
Hoyt Lakes MN	2,020	100.00%
Knife River MN	212	100.00%
Lutsen MN	220	100.00%
Rice Lake MN	4,112	100.00%
Silver Bay MN	1,857	100.00%
Two Harbors MN	3,633	100.00%

	Population	% of District
Total District 4A	16,699	
District 4B		
Big Lake MN	464	100.00%
Brookston MN	118	100.00%
Carlton MN	948	100.00%
Cloquet MN	12,568	100.00%
Esko MN	2,082	100.00%
Hermantown MN	10,221	100.00%
Mahnomen MN	231	100.00%
Proctor MN	3,120	100.00%
Scanlon MN	987	100.00%
Wrenshall MN	428	100.00%
Total District 4B	31,167	
District 50A		
Chaska MN	5,423	19.50%
Prior Lake MN	305	1.10%
Shakopee MN	35,253	80.67%
Total District 50A	40,981	
District 50B		
Carver MN	5,829	100.00%
Chanhassen MN	4,620	17.81%
Chaska MN	22,387	80.50%
Shakopee MN	8,445	19.33%
Total District 50B	41,281	
District 51A		
Edina MN	1,136	2.12%
Hopkins MN	19,079	100.00%
Minnetonka MN	17,812	33.12%
St. Louis Park MN	4,657	9.31%
Total District 51A	42,684	
District 51B		
St. Louis Park MN	42,461	84.91%
Total District 51B	42,461	
District 52A		
Edina MN	42,375	79.21%
Total District 52A	42,375	
District 52B		
Bloomington MN	42,397	47.11%
Total District 52B	42,397	

	Population	% of District
District 53A		
Medicine Lake MN	337	100.00%
Plymouth MN	42,096	51.95%
Total District 53A	42,433	
District 53B		
Maple Grove MN	17,711	25.21%
Plymouth MN	24,957	30.80%
Total District 53B	42,668	
District 54A		
Crystal MN	20,584	88.23%
New Hope MN	21,986	100.00%
Total District 54A	42,570	
District 54B		
Crystal MN	2,746	11.77%
Golden Valley MN	22,552	100.00%
Robbinsdale MN	14,646	100.00%
St. Louis Park MN	2,892	5.78%
Total District 54B	42,836	
District 55A		
Maple Grove MN	42,589	60.62%
Total District 55A	42,589	
District 55B		
Brooklyn Park MN	29,981	34.67%
Maple Grove MN	9,953	14.17%
Osseo MN	2,688	100.00%
Total District 55B	42,622	
District 56A		
Brooklyn Park MN	42,689	49.36%
Total District 56A	42,689	
District 56B		
Brooklyn Center MN	28,767	85.15%
Brooklyn Park MN	13,808	15.97%
Total District 56B	42,575	
District 57A		
Blaine MN	0	0.00%
Columbia Heights MN	4,828	21.97%
Fridley MN	23,701	80.10%
Mounds View MN	6,929	52.30%
Spring Lake Park MN	7,188	100.00%

	Population	% of District
Total District 57A	42,646	
District 57B		
Columbia Heights MN	17,145	78.03%
Hilltop MN	958	100.00%
Minneapolis MN	18,872	4.39%
St. Anthony MN	5,612	60.62%
Total District 57B	42,587	
District 58A		
Brooklyn Center MN	5,015	14.85%
Minneapolis MN	37,428	8.71%
Total District 58A	42,443	
District 58B		
Minneapolis MN	42,487	9.88%
Total District 58B	42,487	
District 59A		
Minneapolis MN	42,660	9.92%
Total District 59A	42,660	
District 59B		
Edina MN	9,983	18.66%
Minneapolis MN	32,669	7.60%
Total District 59B	42,652	
District 5A		
Duluth MN	42,507	49.03%
Total District 5A	42,507	
District 5B		
Duluth MN	42,614	49.15%
Total District 5B	42,614	
District 60A		
Minneapolis MN	42,744	9.94%
Total District 60A	42,744	
District 60B		
Minneapolis MN	42,470	9.88%
Total District 60B	42,470	
District 61A		
Minneapolis MN	42,704	9.93%
Total District 61A	42,704	

	Population	% of District
District 61B		
Minneapolis MN	42,592	9.91%
Total District 61B	42,592	
District 62A		
Minneapolis MN	42,425	9.87%
Total District 62A	42,425	
District 62B		
Minneapolis MN	42,776	9.95%
Total District 62B	42,776	
District 63A		
Bloomington MN	15,997	17.78%
Minneapolis MN	127	0.03%
Richfield MN	25,862	69.91%
Total District 63A	41,986	
District 63B		
Bloomington MN	31,593	35.11%
Richfield MN	11,132	30.09%
Total District 63B	42,725	
District 64A		
St. Paul MN	42,781	13.73%
Total District 64A	42,781	
District 64B		
St. Paul MN	42,479	13.64%
Total District 64B	42,479	
District 65A		
St. Paul MN	42,546	13.66%
Total District 65A	42,546	
District 65B		
St. Paul MN	42,482	13.64%
Total District 65B	42,482	
District 66A		
St. Paul MN	42,720	13.71%
Total District 66A	42,720	
District 66B		
St. Paul MN	42,431	13.62%
Total District 66B	42,431	

	Population	% of District
District 67A		
South St. Paul MN	6,312	30.41%
St. Paul MN	15,582	5.00%
West St. Paul MN	20,615	100.00%
Total District 67A	42,509	
District 67B		
Inver Grove Heights MN	2,038	5.69%
Maplewood MN	10,640	25.28%
Newport MN	3,797	100.00%
South St. Paul MN	14,447	69.59%
St. Paul MN	11,757	3.77%
Total District 67B	42,679	
District 6A		
Akeley MN	404	100.00%
Aldrich MN	35	100.00%
Frazer MN	1,335	100.00%
Hubbard MN	56	100.00%
Lake George MN	233	100.00%
Laporte MN	134	100.00%
Menahga MN	1,340	100.00%
Nevis MN	377	100.00%
Nimrod MN	84	100.00%
Osage MN	282	100.00%
Park Rapids MN	4,142	100.00%
Sebeka MN	741	100.00%
Staples MN	868	29.04%
Verndale MN	511	100.00%
Wadena MN	4,218	97.53%
Wolf Lake MN	71	100.00%
Total District 6A	14,831	
District 6B		
Backus MN	263	100.00%
Brainerd MN	8	0.06%
Breezy Point MN	2,574	100.00%
Chickamaw Beach MN	128	100.00%
Crosslake MN	2,394	100.00%
East Gull Lake MN	986	100.00%
Fifty Lakes MN	443	100.00%
Hackensack MN	294	100.00%
Jenkins MN	490	100.00%
Lake Shore MN	1,056	100.00%
Manhattan Beach MN	61	100.00%
Merrifield MN	140	100.00%

	Population	% of District
Motley MN	13	1.91%
Nisswa MN	1,967	100.00%
Pequot Lakes MN	2,395	100.00%
Pillager MN	507	100.00%
Pine River MN	911	100.00%
Walker MN	966	100.00%
Total District 6B	15,596	
District 7A		
Moorhead MN	42,371	95.21%
Total District 7A	42,371	
District 7B		
Audubon MN	560	100.00%
Baker MN	45	100.00%
Barnesville MN	2,759	100.00%
Comstock MN	100	100.00%
Detroit Lakes MN	9,869	100.00%
Dilworth MN	4,612	100.00%
Georgetown MN	86	100.00%
Glyndon MN	1,306	100.00%
Hawley MN	2,219	100.00%
Hitterdal MN	199	100.00%
Lake Park MN	728	100.00%
Moorhead MN	2,134	4.79%
Sabin MN	619	100.00%
Total District 7B	25,236	
District 8A		
Aitkin MN	2,168	100.00%
Cohasset MN	2,689	100.00%
Coleraine MN	2,006	100.00%
Deer River MN	898	98.79%
Emily MN	843	100.00%
Grand Rapids MN	11,126	100.00%
Hill City MN	613	100.00%
La Prairie MN	653	100.00%
Palisade MN	162	100.00%
Remer MN	391	100.00%
Zemple MN	78	100.00%
Total District 8A	21,627	
District 8B		
Baxter MN	8,612	100.00%
Brainerd MN	14,387	99.94%
Crosby MN	2,360	100.00%
Cuyuna MN	296	100.00%

	Population	% of District
Deerwood MN	526	100.00%
Garrison MN	194	100.00%
Ironton MN	576	100.00%
Riverton MN	118	100.00%
Trommald MN	99	100.00%
Total District 8B	27,168	
District 9A		
Askov MN	331	100.00%
Barnum MN	620	100.00%
Bruno MN	85	100.00%
Cromwell MN	240	100.00%
Denham MN	37	100.00%
Finlayson MN	295	100.00%
Floodwood MN	517	100.00%
Goodland MN	51	100.00%
Hinckley MN	1,904	100.00%
Kerrick MN	71	100.00%
Kettle River MN	166	100.00%
Mahtowa MN	332	100.00%
McGrath MN	41	100.00%
McGregor MN	384	100.00%
Meadowlands MN	134	100.00%
Moose Lake MN	2,789	100.00%
Rutledge MN	212	100.00%
Sandstone MN	2,462	100.00%
Sturgeon Lake MN	436	100.00%
Tamarack MN	62	100.00%
Warba MN	168	100.00%
Willow River MN	384	100.00%
Wright MN	168	100.00%
Total District 9A	11,889	
District 9B		
Braham MN	1,769	100.00%
Brook Park MN	132	100.00%
Grasston MN	154	100.00%
Harris MN	1,111	100.00%
Henriette MN	57	100.00%
North Branch MN	10,787	100.00%
Pine City MN	3,130	100.00%
Quamba MN	107	100.00%
Rock Creek MN	1,682	100.00%
Rush City MN	3,228	100.00%
Stanchfield MN	103	100.00%
Total District 9B	22,260	

EXHIBIT C
SENATE

User: Corrie Plaintiffs

Plan Name: Senate Redistricting Plan

Plan Type: State Senate

Contiguity Report

Monday, December 6, 2021

8:28 PM

District	Number of Distinct Areas
1	1
2	1
3	1
4	1
5	1
6	1
7	1
8	1
9	1
10	1
11	1
12	1
13	1
14	1
15	1
16	1
17	2
18	1
19	1
20	1
21	1
22	1
23	1
24	1
25	1
26	1
27	1
28	1
29	1
30	1
31	1
32	1
33	1
34	1
35	1
36	1
37	1
38	1

District	Number of Distinct Areas
39	1
40	1
41	1
42	1
43	1
44	1
45	1
46	1
47	1
48	1
49	1
50	1
51	1
52	1
53	1
54	1
55	1
56	1
57	1
58	1
59	1
60	1
61	1
62	1
63	1
64	1
65	1
66	1
67	1

EXHIBIT C
HOUSE

User: Corrie Plaintiffs

Plan Name: House Redistricting Plan

Plan Type: State House

Contiguity Report

Sunday, December 5, 2021

10:41 PM

District	Number of Distinct Areas
10A	1
10B	1
11A	1
11B	1
12A	1
12B	1
13A	1
13B	1
14A	1
14B	1
15A	1
15B	1
16A	1
16B	1
17A	1
17B	1
18A	1
18B	1
19A	1
19B	1
1A	1
1B	1
20A	1
20B	1
21A	1
21B	1
22A	1
22B	1
23A	1
23B	1
24A	1
24B	1
25A	1
25B	1
26A	1
26B	1
27A	1
27B	1

District	Number of Distinct Areas
28A	1
28B	1
29A	1
29B	1
2A	1
2B	1
30A	1
30B	1
31A	1
31B	1
32A	1
32B	1
33A	1
33B	1
34A	1
34B	1
35A	1
35B	1
36A	1
36B	1
37A	1
37B	1
38A	1
38B	1
39A	1
39B	1
3A	1
3B	1
40A	1
40B	1
41A	1
41B	1
42A	1
42B	1
43A	1
43B	1
44A	1
44B	1
45A	1
45B	1
46A	1
46B	1

District	Number of Distinct Areas
47A	1
47B	1
48A	1
48B	1
49A	1
49B	1
4A	1
4B	1
50A	1
50B	1
51A	1
51B	1
52A	1
52B	1
53A	1
53B	1
54A	1
54B	1
55A	1
55B	1
56A	1
56B	1
57A	1
57B	1
58A	1
58B	1
59A	1
59B	1
5A	1
5B	1
60A	1
60B	1
61A	1
61B	1
62A	1
62B	1
63A	1
63B	1
64A	1
64B	1
65A	1
65B	1

District	Number of Distinct Areas
66A	1
66B	1
67A	1
67B	1
6A	1
6B	1
7A	1
7B	1
8A	1
8B	1
9A	1
9B	1

EXHIBIT D
SENATE

Political Subdivision Splits Between Districts

Monday, December 6, 2021

8:33 PM

Number of subdivisions not split:

County	41
Voting District	3,970

Number of subdivisions split into more than one district:

County	46
Voting District	140

Number of splits involving no population:

County	2
Voting District	9

Split Counts

County

- Cases where an area is split among 2 Districts: 24
- Cases where an area is split among 3 Districts: 11
- Cases where an area is split among 4 Districts: 6
- Cases where an area is split among 7 Districts: 2
- Cases where an area is split among 9 Districts: 2
- Cases where an area is split among 17 Districts: 1

Voting District

- Cases where an area is split among 2 Districts: 139
- Cases where an area is split among 3 Districts: 1

County	Voting District	District	Population
<i>Split Counties:</i>			
Aitkin		8	10,799
Aitkin		9	4,898
Aitkin		12	0
Anoka		16	40,877
Anoka		17	36,515
Anoka		32	56,224
Anoka		33	85,543
Anoka		34	85,224
Anoka		35	5,889
Anoka		57	53,615
Becker		2	3,609
Becker		6	10,853
Becker		7	20,721
Benton		13	24,647
Benton		14	14,966
Benton		15	1,766
Blue Earth		23	55,081
Blue Earth		24	14,031
Carlton		4	24,112

Political Subdivision Splits Between Districts

County	Voting District	District	Population
Carlton		9	12,095
Carver		43	47,331
Carver		48	21,331
Carver		50	38,260
Cass		2	7,617
Cass		6	20,647
Cass		8	1,802
Chippewa		18	11,669
Chippewa		21	929
Chisago		9	20,230
Chisago		16	36,391
Clay		1	1,037
Clay		7	64,281
Crow Wing		6	21,862
Crow Wing		8	43,595
Crow Wing		12	666
Dakota		25	1,261
Dakota		38	42,577
Dakota		39	85,252
Dakota		40	85,109
Dakota		42	33,376
Dakota		44	10,866
Dakota		45	85,172
Dakota		46	52,857
Dakota		67	43,412
Dodge		26	20,867
Dodge		27	0
Goodhue		26	20,823
Goodhue		42	26,759
Hennepin		31	85,121
Hennepin		43	455
Hennepin		48	64,198
Hennepin		49	85,304
Hennepin		51	85,145
Hennepin		52	84,772
Hennepin		53	85,101
Hennepin		54	85,406
Hennepin		55	85,211
Hennepin		56	85,264
Hennepin		57	24,484
Hennepin		58	84,930
Hennepin		59	85,312
Hennepin		60	85,214
Hennepin		61	85,296
Hennepin		62	85,201
Hennepin		63	85,151
Hubbard		2	3,683

Political Subdivision Splits Between Districts

County	Voting District	District	Population
Hubbard		6	17,661
Isanti		9	6,373
Isanti		15	26,942
Isanti		16	7,820
Itasca		2	4,668
Itasca		3	10,033
Itasca		8	28,758
Itasca		9	1,555
Kanabec		9	5,648
Kanabec		15	10,384
Koochiching		2	1,642
Koochiching		3	10,420
Le Sueur		20	20,797
Le Sueur		23	2,287
Le Sueur		44	5,590
McLeod		19	1,783
McLeod		20	27,177
McLeod		43	7,811
Meeker		18	11,867
Meeker		19	11,533
Mille Lacs		12	7,817
Mille Lacs		15	18,642
Mower		24	891
Mower		26	36,375
Mower		29	2,763
Nicollet		20	6,931
Nicollet		23	27,523
Nobles		21	5,236
Nobles		22	17,054
Olmsted		27	77,965
Olmsted		28	84,882
Otter Tail		10	35,942
Otter Tail		11	24,139
Ramsey		35	79,580
Ramsey		36	32,254
Ramsey		41	54,631
Ramsey		47	85,335
Ramsey		57	7,134
Ramsey		64	85,260
Ramsey		65	85,028
Ramsey		66	85,151
Ramsey		67	37,979
Redwood		21	4,311
Redwood		22	11,114
Rice		20	5,721
Rice		25	53,652
Rice		44	7,724

Political Subdivision Splits Between Districts

County	Voting District	District	Population
Scott		43	10,532
Scott		44	60,970
Scott		46	32,465
Scott		50	46,961
Sherburne		13	37,426
Sherburne		14	6,505
Sherburne		15	27,417
Sherburne		32	25,835
Sibley		20	9,412
Sibley		43	5,424
St. Louis		3	64,898
St. Louis		4	44,699
St. Louis		5	85,121
St. Louis		9	5,513
Stearns		12	39,398
Stearns		13	22,905
Stearns		14	63,791
Stearns		19	32,198
Steele		25	30,415
Steele		26	6,991
Swift		10	6,922
Swift		18	2,916
Todd		11	21,830
Todd		12	3,432
Waseca		20	14,994
Waseca		24	3,974
Washington		17	48,694
Washington		36	52,955
Washington		37	85,478
Washington		38	42,759
Washington		41	30,175
Washington		42	3,710
Washington		67	3,797
Watsonwan		22	9,629
Watsonwan		24	1,624
Winona		27	7,236
Winona		29	42,435
Wright		19	39,572
Wright		30	85,186
Wright		32	3,111
Wright		43	13,468
<i>Split VTDs:</i>			
Aitkin	Idun Twp	9	222
Aitkin	Idun Twp	12	0
Anoka	Andover P-2	32	2,508
Anoka	Andover P-2	33	438
Anoka	Fridley W-2 P-1	35	1,376

Political Subdivision Splits Between Districts

Senate Redistricting Plan

County	Voting District	District	Population
Anoka	Fridley W-2 P-1	57	1,508
Anoka	Fridley W-2 P-2	35	1,028
Anoka	Fridley W-2 P-2	57	1,190
Anoka	Fridley W-2 P-3	35	1,719
Anoka	Fridley W-2 P-3	57	850
Anoka	Fridley W-2 P-4	35	1,766
Anoka	Fridley W-2 P-4	57	459
Anoka	Ham Lake P-1	16	828
Anoka	Ham Lake P-1	17	1,656
Anoka	Ham Lake P-3A	16	846
Anoka	Ham Lake P-3A	17	2,253
Anoka	Lino Lakes P-1	17	1,171
Anoka	Lino Lakes P-1	34	787
Benton	Sauk Rapids P-1	13	700
Benton	Sauk Rapids P-1	14	1,681
Benton	Sauk Rapids P-5	13	1,429
Benton	Sauk Rapids P-5	14	2,483
Benton	Sauk Rapids Twp	13	491
Benton	Sauk Rapids Twp	14	30
Carlton	Corona Unorg	4	26
Carlton	Corona Unorg	9	145
Carlton	Progress Unorg	4	19
Carlton	Progress Unorg	9	22
Carlton	Sawyer Unorg	4	331
Carlton	Sawyer Unorg	9	129
Carlton	Twin Lakes Twp	4	1,749
Carlton	Twin Lakes Twp	9	344
Carver	Chanhassen P-5	48	588
Carver	Chanhassen P-5	50	4,620
Carver	Dahlgren Twp P-1	43	853
Carver	Dahlgren Twp P-1	50	506
Cass	Pine Lake Twp	2	155
Cass	Pine Lake Twp	6	38
Cass	Shingobee Twp P-1	2	369
Cass	Shingobee Twp P-1	6	1,074
Cass	Turtle Lake Twp	2	792
Cass	Turtle Lake Twp	6	28
Chippewa	Granite Falls W-2	18	17
Chippewa	Granite Falls W-2	21	929
Chisago	Sunrise Twp	9	189
Chisago	Sunrise Twp	16	1,918
Crow Wing	Brainerd W-2 P-1	6	8
Crow Wing	Brainerd W-2 P-1	8	2,296
Crow Wing	Fort Ripley Twp	8	1,009
Crow Wing	Fort Ripley Twp	12	0
Dakota	Apple Valley P-5B	39	3,134
Dakota	Apple Valley P-5B	40	1,019

Political Subdivision Splits Between Districts

County	Voting District	District	Population
Dakota	Burnsville P-12	39	923
Dakota	Burnsville P-12	46	2,205
Dakota	Burnsville P-13	39	3,845
Dakota	Burnsville P-13	46	1,085
Dakota	Burnsville P-14	39	1,727
Dakota	Burnsville P-14	46	2,342
Dakota	Burnsville P-16	39	1,494
Dakota	Burnsville P-16	46	2,599
Dakota	Castle Rock Twp	42	1,347
Dakota	Castle Rock Twp	45	3
Dakota	Eagan P-17	38	1,299
Dakota	Eagan P-17	40	1,345
Dakota	Eagan P-3	38	1,235
Dakota	Eagan P-3	40	2,049
Dakota	Eagan P-7	38	1,858
Dakota	Eagan P-7	40	3,129
Dakota	Eureka Twp	44	1,373
Dakota	Eureka Twp	45	0
Dakota	Inver Grove Heights P-7	38	1,633
Dakota	Inver Grove Heights P-7	67	2,038
Dakota	Lakeville P-11	39	1,316
Dakota	Lakeville P-11	45	2,369
Dakota	Lakeville P-12	39	968
Dakota	Lakeville P-12	45	2,582
Dakota	Lakeville P-4	44	538
Dakota	Lakeville P-4	45	3,099
Dakota	Lakeville P-5	44	2,409
Dakota	Lakeville P-5	45	719
Dakota	Lakeville P-7	39	974
Dakota	Lakeville P-7	44	1,848
Dakota	Lakeville P-7	45	287
Dakota	Lakeville P-8	39	320
Dakota	Lakeville P-8	45	2,544
Goodhue	Pine Island Twp	26	136
Goodhue	Pine Island Twp	42	441
Goodhue	Zumbrota Twp	26	0
Goodhue	Zumbrota Twp	42	619
Hennepin	Bloomington W-1 P-10	52	721
Hennepin	Bloomington W-1 P-10	63	2,687
Hennepin	Bloomington W-1 P-14	52	1,248
Hennepin	Bloomington W-1 P-14	63	1,507
Hennepin	Bloomington W-1 P-30	52	1,276
Hennepin	Bloomington W-1 P-30	63	1,815
Hennepin	Brooklyn Center P-1	56	727
Hennepin	Brooklyn Center P-1	58	3,855
Hennepin	Brooklyn Center P-6	56	2,359
Hennepin	Brooklyn Center P-6	58	1,160

Political Subdivision Splits Between Districts

County	Voting District	District	Population
Hennepin	Brooklyn Park W-C P-5	55	366
Hennepin	Brooklyn Park W-C P-5	56	3,629
Hennepin	Brooklyn Park W-C P-6	55	13
Hennepin	Brooklyn Park W-C P-6	56	4,523
Hennepin	Brooklyn Park W-W P-1-O	55	1,774
Hennepin	Brooklyn Park W-W P-1-O	56	2,414
Hennepin	Brooklyn Park W-W P-1-R	55	3,899
Hennepin	Brooklyn Park W-W P-1-R	56	2,420
Hennepin	Brooklyn Park W-W P-4	55	304
Hennepin	Brooklyn Park W-W P-4	56	3,939
Hennepin	Brooklyn Park W-W P-6	55	102
Hennepin	Brooklyn Park W-W P-6	56	787
Hennepin	Edina P-1A	51	1,136
Hennepin	Edina P-1A	52	1,649
Hennepin	Edina P-3	52	2,045
Hennepin	Edina P-3	59	1,207
Hennepin	Edina P-8	52	1,312
Hennepin	Edina P-8	59	1,425
Hennepin	Edina P-9	52	1,130
Hennepin	Edina P-9	59	1,572
Hennepin	Maple Grove P-18	53	2,116
Hennepin	Maple Grove P-18	55	770
Hennepin	Maple Grove P-19	53	1,818
Hennepin	Maple Grove P-19	55	343
Hennepin	Maple Grove P-20	53	2,261
Hennepin	Maple Grove P-20	55	1,477
Hennepin	Maple Grove P-22	53	1,446
Hennepin	Maple Grove P-22	55	1,541
Hennepin	Maple Grove P-23	53	836
Hennepin	Maple Grove P-23	55	1,438
Hennepin	Maple Grove P-7	53	897
Hennepin	Maple Grove P-7	55	2,410
Hennepin	Minneapolis W-1 P-7	57	0
Hennepin	Minneapolis W-1 P-7	60	3,562
Hennepin	Minneapolis W-1 P-9	57	1,545
Hennepin	Minneapolis W-1 P-9	60	3,385
Hennepin	Minneapolis W-11 P-9	62	2,394
Hennepin	Minneapolis W-11 P-9	63	127
Hennepin	Minneapolis W-12 P-8	61	655
Hennepin	Minneapolis W-12 P-8	62	1,233
Hennepin	Minneapolis W-13 P-7	59	3,021
Hennepin	Minneapolis W-13 P-7	62	873
Hennepin	Minneapolis W-2 P-5	60	7,389
Hennepin	Minneapolis W-2 P-5	62	571
Hennepin	Minneapolis W-2 P-6	60	565
Hennepin	Minneapolis W-2 P-6	62	1,078
Hennepin	Minneapolis W-2 P-9	60	1,497

Political Subdivision Splits Between Districts

County	Voting District	District	Population
Hennepin	Minneapolis W-2 P-9	62	481
Hennepin	Minneapolis W-3 P-6	57	566
Hennepin	Minneapolis W-3 P-6	60	4,549
Hennepin	Minneapolis W-5 P-6C	58	1,526
Hennepin	Minneapolis W-5 P-6C	59	247
Hennepin	Minneapolis W-5 P-9	58	1,831
Hennepin	Minneapolis W-5 P-9	59	1,167
Hennepin	Minneapolis W-6 P-1	61	571
Hennepin	Minneapolis W-6 P-1	62	590
Hennepin	Minneapolis W-6 P-2	60	2,999
Hennepin	Minneapolis W-6 P-2	62	809
Hennepin	Minneapolis W-7 P-6	58	6,396
Hennepin	Minneapolis W-7 P-6	60	450
Hennepin	Minneapolis W-8 P-4	61	1,271
Hennepin	Minneapolis W-8 P-4	62	1,142
Hennepin	Minneapolis W-8 P-8	61	3,389
Hennepin	Minneapolis W-8 P-8	62	748
Hennepin	Minneapolis W-9 P-8	61	353
Hennepin	Minneapolis W-9 P-8	62	147
Hennepin	Minnetonka W-1 P-D	49	2,786
Hennepin	Minnetonka W-1 P-D	51	44
Hennepin	Minnetonka W-1 P-F	49	292
Hennepin	Minnetonka W-1 P-F	51	2,046
Hennepin	Mound P-2	31	453
Hennepin	Mound P-2	49	2,007
Hennepin	Plymouth W-1 P-5	49	1,639
Hennepin	Plymouth W-1 P-5	53	2,287
Hennepin	Plymouth W-2 P-9	49	1,181
Hennepin	Plymouth W-2 P-9	53	3,196
Hennepin	Saint Louis Park W-1 P-1	51	1,509
Hennepin	Saint Louis Park W-1 P-1	54	2,235
Hennepin	Saint Louis Park W-4 P-16	51	1,940
Hennepin	Saint Louis Park W-4 P-16	54	657
Isanti	Bradford Twp	15	2,677
Isanti	Bradford Twp	16	750
Isanti	Cambridge Twp	9	1,718
Isanti	Cambridge Twp	15	777
Itasca	Morse Twp P-1	2	484
Itasca	Morse Twp P-1	8	71
Itasca	North Unorganized Prec	2	45
Itasca	North Unorganized Prec	3	552
Itasca	Oteneagen Twp	2	313
Itasca	Oteneagen Twp	8	0
Koochiching	Dinner Creek Unorg	2	64
Koochiching	Dinner Creek Unorg	3	0
Koochiching	Southwest Koochiching	2	477
Koochiching	Southwest Koochiching	3	5

Political Subdivision Splits Between Districts

Senate Redistricting Plan

County	Voting District	District	Population
Nicollet	Oshawa Twp	20	526
Nicollet	Oshawa Twp	23	68
Nicollet	Traverse Twp	20	231
Nicollet	Traverse Twp	23	70
Olmsted	Cascade Twp P-2A	27	255
Olmsted	Cascade Twp P-2A	28	3
Olmsted	Rochester W-1 P-10	27	1,204
Olmsted	Rochester W-1 P-10	28	549
Olmsted	Rochester W-4 P-4	27	617
Olmsted	Rochester W-4 P-4	28	1,810
Olmsted	Rochester W-4 P-8	27	1,880
Olmsted	Rochester W-4 P-8	28	204
Olmsted	Rochester W-5 P-3	27	2,541
Olmsted	Rochester W-5 P-3	28	448
Olmsted	Rochester W-5 P-4	27	2,252
Olmsted	Rochester W-5 P-4	28	36
Olmsted	Rochester W-6 P-7	27	1,270
Olmsted	Rochester W-6 P-7	28	1,766
Ramsey	Arden Hills P-3	35	3,468
Ramsey	Arden Hills P-3	47	119
Ramsey	Mounds View P-4	35	2,249
Ramsey	Mounds View P-4	57	1,005
Ramsey	Saint Paul W-1 P-2	64	3,444
Ramsey	Saint Paul W-1 P-2	65	541
Ramsey	Saint Paul W-1 P-8	64	3,249
Ramsey	Saint Paul W-1 P-8	65	211
Ramsey	Saint Paul W-2 P-8	64	1,432
Ramsey	Saint Paul W-2 P-8	65	978
Ramsey	Saint Paul W-2 P-9	64	2,789
Ramsey	Saint Paul W-2 P-9	65	715
Ramsey	Saint Paul W-4 P-10	47	1,366
Ramsey	Saint Paul W-4 P-10	65	1,640
Ramsey	Saint Paul W-4 P-12	47	351
Ramsey	Saint Paul W-4 P-12	64	2,495
Ramsey	Saint Paul W-5 P-2	47	1,656
Ramsey	Saint Paul W-5 P-2	64	1,660
Ramsey	Saint Paul W-5 P-3	47	144
Ramsey	Saint Paul W-5 P-3	64	3,134
Ramsey	Saint Paul W-5 P-8	64	2,324
Ramsey	Saint Paul W-5 P-8	66	4,224
Ramsey	Saint Paul W-7 P-5	66	3,206
Ramsey	Saint Paul W-7 P-5	67	0
Ramsey	Saint Paul W-7 P-8	66	1,151
Ramsey	Saint Paul W-7 P-8	67	2,938
Ramsey	Shoreview P-2	35	1,900
Ramsey	Shoreview P-2	47	4,140
Ramsey	Vadnais Heights P-4	35	4,206

Political Subdivision Splits Between Districts

Senate Redistricting Plan

County	Voting District	District	Population
Ramsey	Vadnais Heights P-4	36	11
Ramsey	White Bear Twp P-1	35	1,543
Ramsey	White Bear Twp P-1	36	3,147
Rice	Wells Twp	20	903
Rice	Wells Twp	25	642
Scott	Jordan P-1	43	1,374
Scott	Jordan P-1	44	2,779
Scott	Prior Lake P-7	44	3,989
Scott	Prior Lake P-7	50	305
Sherburne	Saint Cloud W-2 P-7	13	0
Sherburne	Saint Cloud W-2 P-7	14	3,233
St. Louis	Arrowhead Twp	4	127
St. Louis	Arrowhead Twp	9	171
St. Louis	Culver Twp	4	133
St. Louis	Culver Twp	9	170
St. Louis	Duluth P-1	4	1,576
St. Louis	Duluth P-1	5	660
Stearns	Le Sauk Twp	13	1,346
Stearns	Le Sauk Twp	14	156
Stearns	Saint Wendel Twp	12	1,454
Stearns	Saint Wendel Twp	13	661
Stearns	Sartell P-1	13	4,465
Stearns	Sartell P-1	14	14
Stearns	Wakefield Twp	12	1,090
Stearns	Wakefield Twp	19	1,656
Steele	Owatonna Twp	25	289
Steele	Owatonna Twp	26	324
Swift	Torning Twp	10	86
Swift	Torning Twp	18	323
Washington	Cottage Grove P-3	38	4,124
Washington	Cottage Grove P-3	42	1,907
Washington	Grant	17	1,962
Washington	Grant	36	2,004
Washington	Lake Elmo P-1	36	5,216
Washington	Lake Elmo P-1	41	1,029
Wright	Chatham Twp	19	1,226
Wright	Chatham Twp	30	136
Wright	Otsego P-2A	30	5,643
Wright	Otsego P-2A	32	1,957
Wright	Rockford Twp	30	3,323
Wright	Rockford Twp	43	54

EXHIBIT D
HOUSE

Political Subdivision Splits Between Districts

Sunday, December 5, 2021

11:17 PM

Number of subdivisions not split:

County	33
Voting District	3,874

Number of subdivisions split into more than one district:

County	54
Voting District	236

Number of splits involving no population:

County	2
Voting District	15

Split Counts

County

- Cases where an area is split among 2 Districts: 21
- Cases where an area is split among 3 Districts: 14
- Cases where an area is split among 4 Districts: 7
- Cases where an area is split among 5 Districts: 5
- Cases where an area is split among 7 Districts: 2
- Cases where an area is split among 10 Districts: 1
- Cases where an area is split among 12 Districts: 1
- Cases where an area is split among 15 Districts: 1
- Cases where an area is split among 16 Districts: 1
- Cases where an area is split among 32 Districts: 1

Voting District

- Cases where an area is split among 2 Districts: 232
- Cases where an area is split among 3 Districts: 4

County	Voting District	District	Population
<i>Split Counties:</i>			
Aitkin MN		12A	0
Aitkin MN		8A	10,799
Aitkin MN		9A	4,898
Anoka MN		16A	5,334
Anoka MN		16B	35,543
Anoka MN		17B	36,515
Anoka MN		32A	42,557
Anoka MN		32B	13,667
Anoka MN		33A	42,767
Anoka MN		33B	42,776
Anoka MN		34A	42,652
Anoka MN		34B	42,572
Anoka MN		35A	5,889
Anoka MN		57A	35,512
Anoka MN		57B	18,103

Political Subdivision Splits Between Districts

County	Voting District	District	Population
Becker MN		2B	3,609
Becker MN		6A	10,853
Becker MN		7B	20,721
Beltrami MN		2A	29,667
Beltrami MN		2B	16,561
Benton MN		13A	19,588
Benton MN		13B	5,059
Benton MN		14A	5,391
Benton MN		14B	9,575
Benton MN		15B	1,766
Blue Earth MN		23A	42,359
Blue Earth MN		23B	12,722
Blue Earth MN		24A	12,076
Blue Earth MN		24B	1,955
Brown MN		22A	1,063
Brown MN		22B	24,849
Carlton MN		4B	24,112
Carlton MN		9A	12,095
Carver MN		43A	28,449
Carver MN		43B	18,882
Carver MN		48B	21,331
Carver MN		50A	5,423
Carver MN		50B	32,837
Cass MN		2B	7,617
Cass MN		6B	20,647
Cass MN		8A	1,802
Chippewa MN		18A	11,669
Chippewa MN		21A	929
Chisago MN		16A	36,391
Chisago MN		9B	20,230
Clay MN		1B	1,037
Clay MN		7A	42,403
Clay MN		7B	21,878
Clearwater MN		2A	5,323
Clearwater MN		2B	3,201
Crow Wing MN		12A	666
Crow Wing MN		6B	21,862
Crow Wing MN		8A	1,213
Crow Wing MN		8B	42,382
Dakota MN		25A	1,261
Dakota MN		38B	42,577
Dakota MN		39A	42,720
Dakota MN		39B	42,532
Dakota MN		40A	42,427
Dakota MN		40B	42,682
Dakota MN		42B	33,376
Dakota MN		44A	7,699

Political Subdivision Splits Between Districts

County	Voting District	District	Population
Dakota MN		44B	3,167
Dakota MN		45A	42,791
Dakota MN		45B	42,381
Dakota MN		46A	38,566
Dakota MN		46B	14,291
Dakota MN		67A	26,927
Dakota MN		67B	16,485
Dodge MN		26A	6,266
Dodge MN		26B	14,601
Dodge MN		27B	0
Faribault MN		24A	8,952
Faribault MN		24B	4,969
Goodhue MN		26B	20,823
Goodhue MN		42A	21,123
Goodhue MN		42B	5,636
Hennepin MN		31A	42,580
Hennepin MN		31B	42,541
Hennepin MN		43A	455
Hennepin MN		48A	42,750
Hennepin MN		48B	21,448
Hennepin MN		49A	42,689
Hennepin MN		49B	42,615
Hennepin MN		51A	42,684
Hennepin MN		51B	42,461
Hennepin MN		52A	42,375
Hennepin MN		52B	42,397
Hennepin MN		53A	42,433
Hennepin MN		53B	42,668
Hennepin MN		54A	42,570
Hennepin MN		54B	42,836
Hennepin MN		55A	42,589
Hennepin MN		55B	42,622
Hennepin MN		56A	42,689
Hennepin MN		56B	42,575
Hennepin MN		57B	24,484
Hennepin MN		58A	42,443
Hennepin MN		58B	42,487
Hennepin MN		59A	42,660
Hennepin MN		59B	42,652
Hennepin MN		60A	42,744
Hennepin MN		60B	42,470
Hennepin MN		61A	42,704
Hennepin MN		61B	42,592
Hennepin MN		62A	42,425
Hennepin MN		62B	42,776
Hennepin MN		63A	42,426
Hennepin MN		63B	42,725

Political Subdivision Splits Between Districts

House Redistricting Plan

County	Voting District	District	Population
Hubbard MN		2B	3,683
Hubbard MN		6A	17,661
Isanti MN		15A	26,942
Isanti MN		16A	989
Isanti MN		16B	6,831
Isanti MN		9B	6,373
Itasca MN		2A	2,026
Itasca MN		2B	2,642
Itasca MN		3A	10,033
Itasca MN		8A	28,758
Itasca MN		9A	1,555
Kanabec MN		15A	10,384
Kanabec MN		9A	2,318
Kanabec MN		9B	3,330
Kandiyohi MN		18A	4,265
Kandiyohi MN		18B	39,467
Koochiching MN		2A	1,642
Koochiching MN		3A	10,420
Le Sueur MN		20B	20,797
Le Sueur MN		23B	2,287
Le Sueur MN		44B	5,590
Lincoln MN		21A	2,056
Lincoln MN		21B	3,584
Lyon MN		21A	19,352
Lyon MN		21B	5,917
McLeod MN		19B	1,783
McLeod MN		20A	27,177
McLeod MN		43B	7,811
Meeker MN		18A	11,867
Meeker MN		19A	10,338
Meeker MN		19B	1,195
Mille Lacs MN		12A	7,817
Mille Lacs MN		15A	5,363
Mille Lacs MN		15B	13,279
Mower MN		24B	891
Mower MN		26A	36,375
Mower MN		29A	2,763
Nicollet MN		20A	6,931
Nicollet MN		23B	27,523
Nobles MN		21B	5,236
Nobles MN		22A	17,054
Olmsted MN		27A	42,523
Olmsted MN		27B	35,442
Olmsted MN		28A	42,441
Olmsted MN		28B	42,441
Otter Tail MN		10A	35,942
Otter Tail MN		11A	24,139

Political Subdivision Splits Between Districts

County	Voting District	District	Population
Pine MN		9A	16,251
Pine MN		9B	12,625
Ramsey MN		35A	36,887
Ramsey MN		35B	42,693
Ramsey MN		36A	32,254
Ramsey MN		41A	42,407
Ramsey MN		41B	12,224
Ramsey MN		47A	42,537
Ramsey MN		47B	42,798
Ramsey MN		57A	7,134
Ramsey MN		64A	42,781
Ramsey MN		64B	42,479
Ramsey MN		65A	42,546
Ramsey MN		65B	42,482
Ramsey MN		66A	42,720
Ramsey MN		66B	42,431
Ramsey MN		67A	15,582
Ramsey MN		67B	22,397
Redwood MN		21A	3,961
Redwood MN		21B	350
Redwood MN		22A	3,064
Redwood MN		22B	8,050
Rice MN		20B	5,709
Rice MN		25A	41,362
Rice MN		25B	12,302
Rice MN		44B	7,724
Scott MN		43B	10,532
Scott MN		44A	34,974
Scott MN		44B	25,996
Scott MN		46A	4,200
Scott MN		46B	28,265
Scott MN		50A	37,174
Scott MN		50B	9,787
Sherburne MN		13B	37,426
Sherburne MN		14A	6,505
Sherburne MN		15B	27,417
Sherburne MN		32B	25,835
Sibley MN		20A	8,452
Sibley MN		20B	960
Sibley MN		43B	5,424
St. Louis MN		3A	22,280
St. Louis MN		3B	42,618
St. Louis MN		4A	25,996
St. Louis MN		4B	18,703
St. Louis MN		5A	42,507
St. Louis MN		5B	42,614
St. Louis MN		9A	5,513

Political Subdivision Splits Between Districts

County	Voting District	District	Population
Stearns MN		12B	39,378
Stearns MN		13A	22,905
Stearns MN		14A	30,752
Stearns MN		14B	33,039
Stearns MN		19A	32,218
Steele MN		25B	30,415
Steele MN		26B	6,991
Swift MN		10B	6,922
Swift MN		18B	2,916
Todd MN		11A	18,328
Todd MN		11B	3,502
Todd MN		12B	3,432
Waseca MN		20B	14,994
Waseca MN		24B	3,974
Washington MN		17A	42,681
Washington MN		17B	6,006
Washington MN		36A	10,290
Washington MN		36B	42,672
Washington MN		37A	42,752
Washington MN		37B	42,726
Washington MN		38A	42,759
Washington MN		41B	30,175
Washington MN		42B	3,710
Washington MN		67B	3,797
Watonwan MN		22B	9,629
Watonwan MN		24A	1,624
Winona MN		27B	7,236
Winona MN		29B	42,435
Wright MN		19B	39,572
Wright MN		30A	42,561
Wright MN		30B	42,625
Wright MN		32B	3,111
Wright MN		43A	13,468
<i>Split VTDs:</i>			
Aitkin MN	Idun Twp	12A	0
Aitkin MN	Idun Twp	9A	222
Anoka MN	Andover P-2	32A	2,508
Anoka MN	Andover P-2	33B	438
Anoka MN	Blaine W-3 P-3	34A	1,879
Anoka MN	Blaine W-3 P-3	34B	1,277
Anoka MN	Columbia Heights P-1	57A	2,053
Anoka MN	Columbia Heights P-1	57B	1,697
Anoka MN	Columbia Heights P-7	57A	347
Anoka MN	Columbia Heights P-7	57B	2,206
Anoka MN	Coon Rapids W-1 P-1	33A	994
Anoka MN	Coon Rapids W-1 P-1	33B	2,918
Anoka MN	Coon Rapids W-4 P-4	33A	3,144

Political Subdivision Splits Between Districts

House Redistricting Plan

County	Voting District	District	Population
Anoka MN	Coon Rapids W-4 P-4	33B	519
Anoka MN	Fridley W-2 P-1	35A	1,376
Anoka MN	Fridley W-2 P-1	57A	1,508
Anoka MN	Fridley W-2 P-2	35A	1,028
Anoka MN	Fridley W-2 P-2	57A	1,190
Anoka MN	Fridley W-2 P-3	35A	1,719
Anoka MN	Fridley W-2 P-3	57A	850
Anoka MN	Fridley W-2 P-4	35A	1,766
Anoka MN	Fridley W-2 P-4	57A	459
Anoka MN	Ham Lake P-1	16B	828
Anoka MN	Ham Lake P-1	17B	1,656
Anoka MN	Ham Lake P-3A	16B	846
Anoka MN	Ham Lake P-3A	17B	2,253
Anoka MN	Lino Lakes P-1	17B	1,171
Anoka MN	Lino Lakes P-1	34B	787
Anoka MN	Ramsey W-3 P-2	32A	1,242
Anoka MN	Ramsey W-3 P-2	32B	1,131
Beltrami MN	Bemidji Twp	2A	2,380
Beltrami MN	Bemidji Twp	2B	504
Beltrami MN	Bemidji W-2	2A	1,909
Beltrami MN	Bemidji W-2	2B	885
Beltrami MN	Bemidji W-4	2A	180
Beltrami MN	Bemidji W-4	2B	2,789
Beltrami MN	Bemidji W-5	2A	934
Beltrami MN	Bemidji W-5	2B	2,208
Beltrami MN	Frohn Twp	2A	1,350
Beltrami MN	Frohn Twp	2B	187
Beltrami MN	Moose Lake Twp	2A	45
Beltrami MN	Moose Lake Twp	2B	227
Beltrami MN	Ponemah Prec	2A	0
Beltrami MN	Ponemah Prec	2B	935
Beltrami MN	Sugar Bush Twp	2A	25
Beltrami MN	Sugar Bush Twp	2B	203
Beltrami MN	Turtle River Twp	2A	1,186
Beltrami MN	Turtle River Twp	2B	40
Benton MN	Minden Twp P-1	14A	19
Benton MN	Minden Twp P-1	14B	1,486
Benton MN	Saint Cloud W-2 P-1	14A	842
Benton MN	Saint Cloud W-2 P-1	14B	1,724
Benton MN	Sauk Rapids P-1	13A	700
Benton MN	Sauk Rapids P-1	14B	1,681
Benton MN	Sauk Rapids P-5	13A	1,429
Benton MN	Sauk Rapids P-5	14B	2,483
Benton MN	Sauk Rapids Twp	13A	491
Benton MN	Sauk Rapids Twp	14B	30
Blue Earth MN	Eagle Lake	23A	3,268
Blue Earth MN	Eagle Lake	23B	0

Political Subdivision Splits Between Districts

House Redistricting Plan

County	Voting District	District	Population
Blue Earth MN	Lime Twp	23A	15
Blue Earth MN	Lime Twp	23B	931
Blue Earth MN	Mankato Twp P-1	23A	0
Blue Earth MN	Mankato Twp P-1	23B	210
Blue Earth MN	Mankato Twp P-2	23A	719
Blue Earth MN	Mankato Twp P-2	23B	889
Blue Earth MN	Mankato W-2 P-15	23A	5,969
Blue Earth MN	Mankato W-2 P-15	23B	599
Blue Earth MN	Mankato W-2 P-16	23A	810
Blue Earth MN	Mankato W-2 P-16	23B	2,797
Blue Earth MN	Mankato W-2 P-17	23A	139
Blue Earth MN	Mankato W-2 P-17	23B	414
Blue Earth MN	Mankato W-5 P-5	23A	161
Blue Earth MN	Mankato W-5 P-5	23B	270
Brown MN	Springfield W-2	22A	22
Brown MN	Springfield W-2	22B	948
Carlton MN	Corona Unorg	4B	26
Carlton MN	Corona Unorg	9A	145
Carlton MN	Progress Unorg	4B	19
Carlton MN	Progress Unorg	9A	22
Carlton MN	Sawyer Unorg	4B	331
Carlton MN	Sawyer Unorg	9A	129
Carlton MN	Twin Lakes Twp	4B	1,749
Carlton MN	Twin Lakes Twp	9A	344
Carver MN	Chanhassen P-5	48B	588
Carver MN	Chanhassen P-5	50B	4,620
Carver MN	Chaska W-1	50A	1,108
Carver MN	Chaska W-1	50B	5,842
Carver MN	Chaska W-3	50A	4,315
Carver MN	Chaska W-3	50B	2,197
Carver MN	Dahlgren Twp P-1	43B	853
Carver MN	Dahlgren Twp P-1	50B	506
Carver MN	Waconia Twp	43A	596
Carver MN	Waconia Twp	43B	493
Carver MN	Waconia W-1	43A	3,473
Carver MN	Waconia W-1	43B	1,796
Carver MN	Waconia W-2	43A	6,021
Carver MN	Waconia W-2	43B	1,722
Cass MN	Pine Lake Twp	2B	155
Cass MN	Pine Lake Twp	6B	38
Cass MN	Shingobee Twp P-1	2B	369
Cass MN	Shingobee Twp P-1	6B	1,074
Cass MN	Turtle Lake Twp	2B	792
Cass MN	Turtle Lake Twp	6B	28
Chippewa MN	Granite Falls W-2	18A	17
Chippewa MN	Granite Falls W-2	21A	929
Chisago MN	Sunrise Twp	16A	1,918

Political Subdivision Splits Between Districts

House Redistricting Plan

County	Voting District	District	Population
Chisago MN	Sunrise Twp	9B	189
Clay MN	Moorhead Twp P-1	7A	0
Clay MN	Moorhead Twp P-1	7B	152
Clay MN	Moorhead W-3 P-8	7A	1,826
Clay MN	Moorhead W-3 P-8	7B	2,134
Crow Wing MN	Brainerd W-2 P-1	6B	8
Crow Wing MN	Brainerd W-2 P-1	8B	2,296
Crow Wing MN	Fort Ripley Twp	12A	0
Crow Wing MN	Fort Ripley Twp	8B	1,009
Dakota MN	Apple Valley P-14	39A	885
Dakota MN	Apple Valley P-14	39B	4,151
Dakota MN	Apple Valley P-5B	39B	3,134
Dakota MN	Apple Valley P-5B	40B	1,019
Dakota MN	Burnsville P-12	39B	923
Dakota MN	Burnsville P-12	46B	2,205
Dakota MN	Burnsville P-13	39B	3,845
Dakota MN	Burnsville P-13	46B	1,085
Dakota MN	Burnsville P-14	39B	1,727
Dakota MN	Burnsville P-14	46A	2,077
Dakota MN	Burnsville P-14	46B	265
Dakota MN	Burnsville P-16	39B	1,494
Dakota MN	Burnsville P-16	46B	2,599
Dakota MN	Burnsville P-4	46A	3,696
Dakota MN	Burnsville P-4	46B	530
Dakota MN	Castle Rock Twp	42B	1,347
Dakota MN	Castle Rock Twp	45A	3
Dakota MN	Eagan P-10	40A	671
Dakota MN	Eagan P-10	40B	2,061
Dakota MN	Eagan P-17	38B	1,299
Dakota MN	Eagan P-17	40B	1,345
Dakota MN	Eagan P-3	38B	1,235
Dakota MN	Eagan P-3	40A	2,049
Dakota MN	Eagan P-7	38B	1,858
Dakota MN	Eagan P-7	40A	3,129
Dakota MN	Eureka Twp	44B	1,373
Dakota MN	Eureka Twp	45A	0
Dakota MN	Inver Grove Heights P-7	38B	1,633
Dakota MN	Inver Grove Heights P-7	67B	2,038
Dakota MN	Lakeville P-11	39B	1,316
Dakota MN	Lakeville P-11	45B	2,369
Dakota MN	Lakeville P-12	39B	968
Dakota MN	Lakeville P-12	45B	2,582
Dakota MN	Lakeville P-2	45A	3,912
Dakota MN	Lakeville P-2	45B	2,529
Dakota MN	Lakeville P-4	44A	538
Dakota MN	Lakeville P-4	45A	3,099
Dakota MN	Lakeville P-5	44A	2,409

Political Subdivision Splits Between Districts

County	Voting District	District	Population
Dakota MN	Lakeville P-5	45A	119
Dakota MN	Lakeville P-5	45B	600
Dakota MN	Lakeville P-7	39B	974
Dakota MN	Lakeville P-7	44A	1,848
Dakota MN	Lakeville P-7	45B	287
Dakota MN	Lakeville P-8	39B	320
Dakota MN	Lakeville P-8	45B	2,544
Dakota MN	South Saint Paul P-2	67A	1,942
Dakota MN	South Saint Paul P-2	67B	574
Goodhue MN	Pine Island Twp	26B	136
Goodhue MN	Pine Island Twp	42A	441
Goodhue MN	Red Wing W-2 P-2	42A	1,377
Goodhue MN	Red Wing W-2 P-2	42B	517
Goodhue MN	Zumbrota Twp	26B	0
Goodhue MN	Zumbrota Twp	42A	619
Hennepin MN	Bloomington W-1 P-10	52B	721
Hennepin MN	Bloomington W-1 P-10	63B	2,687
Hennepin MN	Bloomington W-1 P-14	52B	1,248
Hennepin MN	Bloomington W-1 P-14	63B	1,507
Hennepin MN	Bloomington W-1 P-30	52B	1,276
Hennepin MN	Bloomington W-1 P-30	63B	1,815
Hennepin MN	Bloomington W-4 P-3	63A	2,333
Hennepin MN	Bloomington W-4 P-3	63B	946
Hennepin MN	Brooklyn Center P-1	56B	727
Hennepin MN	Brooklyn Center P-1	58A	3,855
Hennepin MN	Brooklyn Center P-6	56B	2,359
Hennepin MN	Brooklyn Center P-6	58A	1,160
Hennepin MN	Brooklyn Park W-C P-1	56A	2,183
Hennepin MN	Brooklyn Park W-C P-1	56B	856
Hennepin MN	Brooklyn Park W-C P-5	55B	366
Hennepin MN	Brooklyn Park W-C P-5	56A	3,629
Hennepin MN	Brooklyn Park W-C P-6	55B	13
Hennepin MN	Brooklyn Park W-C P-6	56A	4,523
Hennepin MN	Brooklyn Park W-W P-1-O	55B	1,774
Hennepin MN	Brooklyn Park W-W P-1-O	56B	2,414
Hennepin MN	Brooklyn Park W-W P-1-R	55B	3,899
Hennepin MN	Brooklyn Park W-W P-1-R	56B	2,420
Hennepin MN	Brooklyn Park W-W P-3	56A	754
Hennepin MN	Brooklyn Park W-W P-3	56B	5,105
Hennepin MN	Brooklyn Park W-W P-4	55B	304
Hennepin MN	Brooklyn Park W-W P-4	56A	3,939
Hennepin MN	Brooklyn Park W-W P-6	55B	102
Hennepin MN	Brooklyn Park W-W P-6	56A	787
Hennepin MN	Crystal W-1 P-1	54A	1,777
Hennepin MN	Crystal W-1 P-1	54B	1,447
Hennepin MN	Crystal W-2 P-1	54A	1,514
Hennepin MN	Crystal W-2 P-1	54B	1,299

Political Subdivision Splits Between Districts

House Redistricting Plan

County	Voting District	District	Population
Hennepin MN	Eden Prairie P-8	48A	540
Hennepin MN	Eden Prairie P-8	48B	1,574
Hennepin MN	Edina P-1A	51A	1,136
Hennepin MN	Edina P-1A	52A	1,649
Hennepin MN	Edina P-3	52A	2,045
Hennepin MN	Edina P-3	59B	1,207
Hennepin MN	Edina P-8	52A	1,312
Hennepin MN	Edina P-8	59B	1,425
Hennepin MN	Edina P-9	52A	1,130
Hennepin MN	Edina P-9	59B	1,572
Hennepin MN	Maple Grove P-18	53B	2,116
Hennepin MN	Maple Grove P-18	55A	770
Hennepin MN	Maple Grove P-19	53B	1,818
Hennepin MN	Maple Grove P-19	55A	343
Hennepin MN	Maple Grove P-20	53B	2,261
Hennepin MN	Maple Grove P-20	55A	1,477
Hennepin MN	Maple Grove P-22	53B	1,446
Hennepin MN	Maple Grove P-22	55A	1,541
Hennepin MN	Maple Grove P-23	53B	836
Hennepin MN	Maple Grove P-23	55A	1,438
Hennepin MN	Maple Grove P-24	55A	2,040
Hennepin MN	Maple Grove P-24	55B	742
Hennepin MN	Maple Grove P-3	55A	611
Hennepin MN	Maple Grove P-3	55B	1,972
Hennepin MN	Maple Grove P-7	53B	897
Hennepin MN	Maple Grove P-7	55A	2,410
Hennepin MN	Minneapolis W-1 P-7	57B	0
Hennepin MN	Minneapolis W-1 P-7	60B	3,562
Hennepin MN	Minneapolis W-1 P-9	57B	1,545
Hennepin MN	Minneapolis W-1 P-9	60B	3,385
Hennepin MN	Minneapolis W-11 P-9	62B	2,394
Hennepin MN	Minneapolis W-11 P-9	63A	127
Hennepin MN	Minneapolis W-12 P-5	62A	984
Hennepin MN	Minneapolis W-12 P-5	62B	1,467
Hennepin MN	Minneapolis W-12 P-8	61B	655
Hennepin MN	Minneapolis W-12 P-8	62A	964
Hennepin MN	Minneapolis W-12 P-8	62B	269
Hennepin MN	Minneapolis W-13 P-7	59B	3,021
Hennepin MN	Minneapolis W-13 P-7	62B	873
Hennepin MN	Minneapolis W-2 P-5	60A	7,389
Hennepin MN	Minneapolis W-2 P-5	62A	571
Hennepin MN	Minneapolis W-2 P-6	60A	565
Hennepin MN	Minneapolis W-2 P-6	62A	1,078
Hennepin MN	Minneapolis W-2 P-9	60A	1,497
Hennepin MN	Minneapolis W-2 P-9	62A	481
Hennepin MN	Minneapolis W-3 P-2	60A	2,648
Hennepin MN	Minneapolis W-3 P-2	60B	2,045

Political Subdivision Splits Between Districts

County	Voting District	District	Population
Hennepin MN	Minneapolis W-3 P-6	57B	566
Hennepin MN	Minneapolis W-3 P-6	60B	4,549
Hennepin MN	Minneapolis W-5 P-1	58A	228
Hennepin MN	Minneapolis W-5 P-1	58B	4,105
Hennepin MN	Minneapolis W-5 P-2	58A	4,126
Hennepin MN	Minneapolis W-5 P-2	58B	1,285
Hennepin MN	Minneapolis W-5 P-6C	58B	1,526
Hennepin MN	Minneapolis W-5 P-6C	59A	247
Hennepin MN	Minneapolis W-5 P-9	58B	1,831
Hennepin MN	Minneapolis W-5 P-9	59A	1,167
Hennepin MN	Minneapolis W-6 P-1	61A	571
Hennepin MN	Minneapolis W-6 P-1	62A	590
Hennepin MN	Minneapolis W-6 P-2	60A	2,999
Hennepin MN	Minneapolis W-6 P-2	62A	809
Hennepin MN	Minneapolis W-7 P-4D	59A	2,799
Hennepin MN	Minneapolis W-7 P-4D	59B	611
Hennepin MN	Minneapolis W-7 P-6	58B	6,396
Hennepin MN	Minneapolis W-7 P-6	60B	450
Hennepin MN	Minneapolis W-8 P-1	61A	2,618
Hennepin MN	Minneapolis W-8 P-1	61B	155
Hennepin MN	Minneapolis W-8 P-4	61B	1,271
Hennepin MN	Minneapolis W-8 P-4	62B	1,142
Hennepin MN	Minneapolis W-8 P-8	61B	3,389
Hennepin MN	Minneapolis W-8 P-8	62B	748
Hennepin MN	Minneapolis W-9 P-4	61A	2,065
Hennepin MN	Minneapolis W-9 P-4	61B	2,733
Hennepin MN	Minneapolis W-9 P-8	61B	353
Hennepin MN	Minneapolis W-9 P-8	62A	147
Hennepin MN	Minneapolis W-9 P-9	61A	914
Hennepin MN	Minneapolis W-9 P-9	61B	2,224
Hennepin MN	Minnetonka W-1 P-D	49A	2,786
Hennepin MN	Minnetonka W-1 P-D	51A	44
Hennepin MN	Minnetonka W-1 P-F	49A	292
Hennepin MN	Minnetonka W-1 P-F	51A	2,046
Hennepin MN	Mound P-2	31A	453
Hennepin MN	Mound P-2	49B	2,007
Hennepin MN	Plymouth W-1 P-5	49B	1,639
Hennepin MN	Plymouth W-1 P-5	53B	2,287
Hennepin MN	Plymouth W-2 P-9	49B	1,181
Hennepin MN	Plymouth W-2 P-9	53A	3,196
Hennepin MN	Plymouth W-4 P-18	53A	2,143
Hennepin MN	Plymouth W-4 P-18	53B	1,121
Hennepin MN	Plymouth W-4 P-20	53A	2,143
Hennepin MN	Plymouth W-4 P-20	53B	867
Hennepin MN	Richfield W-1 P-5	63A	1,093
Hennepin MN	Richfield W-1 P-5	63B	2,565
Hennepin MN	Rogers P-2	31A	1,885

Political Subdivision Splits Between Districts

House Redistricting Plan

County	Voting District	District	Population
Hennepin MN	Rogers P-2	31B	6,160
Hennepin MN	Saint Louis Park W-1 P-1	51B	1,509
Hennepin MN	Saint Louis Park W-1 P-1	54B	2,235
Hennepin MN	Saint Louis Park W-2 P-8	51A	9
Hennepin MN	Saint Louis Park W-2 P-8	51B	3,267
Hennepin MN	Saint Louis Park W-3 P-9	51A	2,585
Hennepin MN	Saint Louis Park W-3 P-9	51B	402
Hennepin MN	Saint Louis Park W-4 P-13	51A	2,063
Hennepin MN	Saint Louis Park W-4 P-13	51B	626
Hennepin MN	Saint Louis Park W-4 P-16	51B	1,940
Hennepin MN	Saint Louis Park W-4 P-16	54B	657
Isanti MN	Bradford Twp	15A	2,677
Isanti MN	Bradford Twp	16B	750
Isanti MN	Cambridge Twp	15A	777
Isanti MN	Cambridge Twp	9B	1,718
Itasca MN	Bowstring Twp	2A	178
Itasca MN	Bowstring Twp	2B	34
Itasca MN	Morse Twp P-1	2B	484
Itasca MN	Morse Twp P-1	8A	71
Itasca MN	North Unorganized Prec	2A	45
Itasca MN	North Unorganized Prec	3A	552
Itasca MN	Oteneagen Twp	2B	313
Itasca MN	Oteneagen Twp	8A	0
Itasca MN	Winnibigoshish Prec	2A	2
Itasca MN	Winnibigoshish Prec	2B	237
Koochiching MN	Dinner Creek Unorg	2A	64
Koochiching MN	Dinner Creek Unorg	3A	0
Koochiching MN	Southwest Koochiching	2A	477
Koochiching MN	Southwest Koochiching	3A	5
Mille Lacs MN	Borgholm Twp	15A	1,821
Mille Lacs MN	Borgholm Twp	15B	10
Mille Lacs MN	Princeton Twp	15A	1,994
Mille Lacs MN	Princeton Twp	15B	234
Nicollet MN	Oshawa Twp	20A	526
Nicollet MN	Oshawa Twp	23B	68
Nicollet MN	Traverse Twp	20A	231
Nicollet MN	Traverse Twp	23B	70
Olmsted MN	Cascade Twp P-2A	27A	255
Olmsted MN	Cascade Twp P-2A	28A	3
Olmsted MN	Haverhill Twp	27A	1,254
Olmsted MN	Haverhill Twp	27B	244
Olmsted MN	Rochester W-1 P-10	27B	1,204
Olmsted MN	Rochester W-1 P-10	28A	549
Olmsted MN	Rochester W-2 P-1	28A	1,721
Olmsted MN	Rochester W-2 P-1	28B	531
Olmsted MN	Rochester W-2 P-2	28A	2,362
Olmsted MN	Rochester W-2 P-2	28B	271

Political Subdivision Splits Between Districts

House Redistricting Plan

County	Voting District	District	Population
Olmsted MN	Rochester W-4 P-4	27A	617
Olmsted MN	Rochester W-4 P-4	28B	1,810
Olmsted MN	Rochester W-4 P-6	28A	90
Olmsted MN	Rochester W-4 P-6	28B	1,062
Olmsted MN	Rochester W-4 P-8	27A	1,880
Olmsted MN	Rochester W-4 P-8	28B	204
Olmsted MN	Rochester W-5 P-3	27A	2,541
Olmsted MN	Rochester W-5 P-3	28B	448
Olmsted MN	Rochester W-5 P-4	27A	2,252
Olmsted MN	Rochester W-5 P-4	28B	36
Olmsted MN	Rochester W-6 P-7	27A	1,270
Olmsted MN	Rochester W-6 P-7	28B	1,766
Pine MN	Crosby Twp	9A	0
Pine MN	Crosby Twp	9B	85
Ramsey MN	Arden Hills P-3	35A	3,468
Ramsey MN	Arden Hills P-3	47A	119
Ramsey MN	Mounds View P-4	35A	2,249
Ramsey MN	Mounds View P-4	57A	1,005
Ramsey MN	North Saint Paul P-3	41A	140
Ramsey MN	North Saint Paul P-3	41B	3,003
Ramsey MN	Roseville P-6	47A	437
Ramsey MN	Roseville P-6	47B	2,497
Ramsey MN	Saint Paul W-1 P-1	65A	859
Ramsey MN	Saint Paul W-1 P-1	65B	806
Ramsey MN	Saint Paul W-1 P-2	64B	3,444
Ramsey MN	Saint Paul W-1 P-2	65A	541
Ramsey MN	Saint Paul W-1 P-8	64B	3,249
Ramsey MN	Saint Paul W-1 P-8	65B	211
Ramsey MN	Saint Paul W-2 P-8	64B	1,432
Ramsey MN	Saint Paul W-2 P-8	65B	978
Ramsey MN	Saint Paul W-2 P-9	64B	2,789
Ramsey MN	Saint Paul W-2 P-9	65B	715
Ramsey MN	Saint Paul W-3 P-10	65A	1,705
Ramsey MN	Saint Paul W-3 P-10	65B	529
Ramsey MN	Saint Paul W-3 P-12	65A	1,723
Ramsey MN	Saint Paul W-3 P-12	65B	913
Ramsey MN	Saint Paul W-3 P-13	65A	1,428
Ramsey MN	Saint Paul W-3 P-13	65B	1,095
Ramsey MN	Saint Paul W-3 P-14	65A	1,096
Ramsey MN	Saint Paul W-3 P-14	65B	3,837
Ramsey MN	Saint Paul W-3 P-5	65A	1,469
Ramsey MN	Saint Paul W-3 P-5	65B	1,377
Ramsey MN	Saint Paul W-4 P-10	47B	1,366
Ramsey MN	Saint Paul W-4 P-10	65A	1,640
Ramsey MN	Saint Paul W-4 P-12	47B	351
Ramsey MN	Saint Paul W-4 P-12	64A	2,495
Ramsey MN	Saint Paul W-5 P-10	64A	15

Political Subdivision Splits Between Districts

County	Voting District	District	Population
Ramsey MN	Saint Paul W-5 P-10	64B	1,761
Ramsey MN	Saint Paul W-5 P-2	47B	1,656
Ramsey MN	Saint Paul W-5 P-2	64A	1,660
Ramsey MN	Saint Paul W-5 P-3	47B	144
Ramsey MN	Saint Paul W-5 P-3	64A	3,134
Ramsey MN	Saint Paul W-5 P-8	64A	2,324
Ramsey MN	Saint Paul W-5 P-8	66A	4,224
Ramsey MN	Saint Paul W-6 P-12	66A	499
Ramsey MN	Saint Paul W-6 P-12	66B	1,906
Ramsey MN	Saint Paul W-7 P-5	66B	3,206
Ramsey MN	Saint Paul W-7 P-5	67B	0
Ramsey MN	Saint Paul W-7 P-8	66B	1,151
Ramsey MN	Saint Paul W-7 P-8	67B	2,938
Ramsey MN	Shoreview P-2	35B	1,900
Ramsey MN	Shoreview P-2	47A	4,140
Ramsey MN	Vadnais Heights P-4	35B	4,206
Ramsey MN	Vadnais Heights P-4	36A	11
Ramsey MN	White Bear Twp P-1	35B	1,543
Ramsey MN	White Bear Twp P-1	36A	3,147
Rice MN	Faribault P-3	25A	2,044
Rice MN	Faribault P-3	25B	6,077
Rice MN	Faribault P-4	25A	3,735
Rice MN	Faribault P-4	25B	2,846
Rice MN	Wells Twp	20B	891
Rice MN	Wells Twp	25A	654
Scott MN	Jordan P-1	43B	1,374
Scott MN	Jordan P-1	44B	2,779
Scott MN	Prior Lake P-7	44A	3,989
Scott MN	Prior Lake P-7	50A	305
Scott MN	Savage P-1	46A	1,359
Scott MN	Savage P-1	46B	2,313
Scott MN	Savage P-2	46A	2,841
Scott MN	Savage P-2	46B	1,062
Scott MN	Shakopee P-10	50A	2,170
Scott MN	Shakopee P-10	50B	2,942
Scott MN	Shakopee P-11	50A	6
Scott MN	Shakopee P-11	50B	2,890
Scott MN	Spring Lake Twp	44A	2,169
Scott MN	Spring Lake Twp	44B	1,295
Sherburne MN	Saint Cloud W-2 P-7	13B	0
Sherburne MN	Saint Cloud W-2 P-7	14A	3,233
St. Louis MN	Arrowhead Twp	4B	127
St. Louis MN	Arrowhead Twp	9A	171
St. Louis MN	Culver Twp	4B	133
St. Louis MN	Culver Twp	9A	170
St. Louis MN	Duluth P-1	4A	1,576
St. Louis MN	Duluth P-1	5A	660

Political Subdivision Splits Between Districts

House Redistricting Plan

County	Voting District	District	Population
St. Louis MN	Duluth P-12	5A	1,936
St. Louis MN	Duluth P-12	5B	236
St. Louis MN	Duluth P-16	5A	4,046
St. Louis MN	Duluth P-16	5B	145
St. Louis MN	Duluth P-20	5A	1,024
St. Louis MN	Duluth P-20	5B	555
St. Louis MN	Duluth P-9	5A	1,596
St. Louis MN	Duluth P-9	5B	143
St. Louis MN	Hermantown P-1	4A	0
St. Louis MN	Hermantown P-1	4B	4,265
Stearns MN	Le Sauk Twp	13A	1,346
Stearns MN	Le Sauk Twp	14B	156
Stearns MN	Saint Wendel Twp	12B	1,454
Stearns MN	Saint Wendel Twp	13A	661
Stearns MN	Sartell P-1	13A	4,465
Stearns MN	Sartell P-1	14B	14
Stearns MN	Wakefield Twp	12B	1,070
Stearns MN	Wakefield Twp	19A	1,676
Steele MN	Owatonna Twp	25B	289
Steele MN	Owatonna Twp	26B	324
Swift MN	Torning Twp	10B	86
Swift MN	Torning Twp	18B	323
Washington MN	Cottage Grove P-3	38A	4,124
Washington MN	Cottage Grove P-3	42B	1,907
Washington MN	Grant	17A	1,962
Washington MN	Grant	36B	2,004
Washington MN	Lake Elmo P-1	36B	5,216
Washington MN	Lake Elmo P-1	41B	1,029
Washington MN	Stillwater Twp P-1	17A	1,859
Washington MN	Stillwater Twp P-1	36B	7
Washington MN	Woodbury P-15	37A	1,672
Washington MN	Woodbury P-15	37B	4,403
Wright MN	Chatham Twp	19B	1,226
Wright MN	Chatham Twp	30A	136
Wright MN	Otsego P-2A	30B	5,643
Wright MN	Otsego P-2A	32B	1,957
Wright MN	Rockford Twp	30A	3,323
Wright MN	Rockford Twp	43A	54
Wright MN	Saint Michael P-1A	30A	3,275
Wright MN	Saint Michael P-1A	30B	4,784

EXHIBIT E
SENATE

Population Summary

Monday, December 6, 2021

8:38 PM

District	Population	Deviation	% Devn. [% H18+_Pop]	[% NH18+_Blk]	[% NH18+_Ind]	
1	85,175	3	0.00%	2.61%	0.97%	0.81%
2	85,145	-27	-0.03%	1.22%	0.53%	13.25%
3	85,351	179	0.21%	0.84%	0.76%	1.54%
4	85,316	144	0.17%	0.87%	0.43%	2.59%
5	85,121	-51	-0.06%	1.64%	2.65%	1.8%
6	85,088	-84	-0.10%	0.89%	0.24%	0.65%
7	85,002	-170	-0.20%	2.29%	2.34%	1.23%
8	84,954	-218	-0.26%	0.85%	0.4%	0.9%
9	85,188	16	0.02%	1.38%	1.77%	1.52%
10	84,949	-223	-0.26%	2.65%	0.73%	0.49%
11	84,975	-197	-0.23%	2.57%	0.33%	0.23%
12	85,323	151	0.18%	2.07%	0.29%	1.1%
13	84,978	-194	-0.23%	1.46%	1.12%	0.27%
14	85,262	90	0.11%	3.04%	10.45%	0.37%
15	85,151	-21	-0.02%	1.13%	0.39%	0.38%
16	85,088	-84	-0.10%	1.35%	0.35%	0.29%
17	85,209	37	0.04%	1.72%	0.73%	0.21%
18	84,907	-265	-0.31%	6.63%	1.82%	0.24%
19	85,086	-86	-0.10%	1.63%	0.57%	0.17%
20	85,032	-140	-0.16%	4.28%	0.63%	0.27%
21	84,939	-233	-0.27%	3.03%	0.95%	0.51%
22	85,215	43	0.05%	9.16%	1.03%	0.71%
23	84,891	-281	-0.33%	3.72%	4.29%	0.29%
24	85,361	189	0.22%	4.25%	0.51%	0.17%
25	85,328	156	0.18%	6.98%	4.15%	0.34%
26	85,056	-116	-0.14%	4.67%	1.34%	0.13%
27	85,201	29	0.03%	2.43%	2.28%	0.13%
28	84,882	-290	-0.34%	4.77%	5.79%	0.21%
29	85,269	97	0.11%	1.6%	0.84%	0.13%
30	85,186	14	0.02%	2.14%	1.56%	0.16%
31	85,121	-51	-0.06%	2.22%	2.14%	0.17%
32	85,170	-2	0.00%	2.08%	2.73%	0.3%
33	85,543	371	0.44%	2.9%	5.85%	0.44%
34	85,224	52	0.06%	3.14%	4.28%	0.43%
35	85,469	297	0.35%	3.44%	5.16%	0.24%
36	85,209	37	0.04%	2.56%	2.53%	0.44%
37	85,478	306	0.36%	2.75%	4.13%	0.16%

District	Population	Deviation	% Devn. [% H18+_Pop]		[% NH18+_Blk]	[% NH18+_Ind]
38	85,336	164	0.19%	5.43%	3.71%	0.27%
39	85,252	80	0.09%	4.17%	5.02%	0.23%
40	85,109	-63	-0.07%	4.49%	5.18%	0.19%
41	84,806	-366	-0.43%	5.32%	6.64%	0.31%
42	85,232	60	0.07%	2.25%	0.89%	0.55%
43	85,021	-151	-0.18%	2.18%	0.6%	0.15%
44	85,150	-22	-0.03%	2.12%	0.9%	0.54%
45	85,172	0	0.00%	3.06%	2.52%	0.23%
46	85,322	150	0.18%	5.92%	7.95%	0.28%
47	85,335	163	0.19%	3.48%	6.11%	0.39%
48	85,529	357	0.42%	2.83%	3.34%	0.1%
49	85,304	132	0.15%	2.03%	1.6%	0.11%
50	85,221	49	0.06%	5.91%	4.03%	0.58%
51	85,145	-27	-0.03%	3.83%	6.9%	0.32%
52	84,772	-400	-0.47%	2.8%	3.55%	0.27%
53	85,101	-71	-0.08%	2.42%	4.33%	0.14%
54	85,406	234	0.27%	4.25%	9.54%	0.33%
55	85,211	39	0.05%	2.62%	7.19%	0.24%
56	85,264	92	0.11%	6.65%	21.58%	0.38%
57	85,233	61	0.07%	7.31%	9.23%	0.63%
58	84,930	-242	-0.28%	6.93%	24.08%	1%
59	85,312	140	0.16%	3.63%	4.12%	0.28%
60	85,214	42	0.05%	5.16%	13.35%	0.64%
61	85,296	124	0.15%	14.87%	17.68%	1.85%
62	85,201	29	0.03%	5.02%	6.06%	0.68%
63	85,151	-21	-0.02%	10.36%	7.96%	0.44%
64	85,260	88	0.10%	5.76%	17.85%	0.6%
65	85,028	-144	-0.17%	3.89%	6.04%	0.35%
66	85,151	-21	-0.02%	8.75%	9.53%	0.61%
67	85,188	16	0.02%	10.45%	7.57%	0.47%

Total Population: 5,706,494

Ideal District Population: 85,172

Summary Statistics:

Population Range: 84,772 to 85,543

Ratio Range: 0.01

Absolute Range: -400 to 371

Absolute Overall Range: 771

Relative Range: 0.00% to 0.44%

Relative Overall Range: 0.91%

Absolute Mean Deviation: 126.75

Relative Mean Deviation: 0.15%

Standard Deviation: 163.30

EXHIBIT E
HOUSE

User: Corrie Plaintiffs

Plan Name: House Redistricting Plan

Plan Type: State House

Population Summary

Monday, December 6, 2021

12:59 AM

District	Population	Deviation	% Devn.	[% H18+ _Pop]	[% NH18+ _Blk]	[% NH18+ _Ind]	[% NH18+ _Asn]	[% NH18+ _Hwn]
10A	42,448	-138	-0.32%	2.4%	1.06%	0.42%	0.53%	0.03%
10B	42,501	-85	-0.20%	2.9%	0.4%	0.56%	0.38%	0.19%
11A	42,467	-119	-0.28%	3.98%	0.29%	0.27%	0.24%	0.12%
11B	42,508	-78	-0.18%	1.16%	0.36%	0.19%	0.4%	0.03%
12A	42,493	-93	-0.22%	1.07%	0.24%	2.15%	0.24%	0.01%
12B	42,810	224	0.53%	3.07%	0.33%	0.07%	0.37%	0%
13A	42,493	-93	-0.22%	1.39%	0.86%	0.2%	1.19%	0.01%
13B	42,485	-101	-0.24%	1.53%	1.38%	0.35%	0.72%	0%
14A	42,648	62	0.15%	3.2%	15.77%	0.37%	3.26%	0.04%
14B	42,614	28	0.07%	2.89%	5.14%	0.38%	2.12%	0.06%
15A	42,689	103	0.24%	1.14%	0.51%	0.42%	0.7%	0%
15B	42,462	-124	-0.29%	1.12%	0.27%	0.34%	0.5%	0.02%
16A	42,714	128	0.30%	1.39%	0.3%	0.27%	0.86%	0.02%
16B	42,374	-212	-0.50%	1.31%	0.39%	0.31%	1.41%	0.02%
17A	42,681	95	0.22%	1.88%	0.74%	0.19%	1.66%	0.02%
17B	42,521	-65	-0.15%	1.55%	0.73%	0.23%	2.69%	0%
18A	42,524	-62	-0.15%	4.64%	0.31%	0.29%	0.25%	0.42%
18B	42,383	-203	-0.48%	8.63%	3.34%	0.19%	0.92%	0.04%
19A	42,556	-30	-0.07%	1.9%	0.72%	0.15%	0.5%	0%
19B	42,550	-36	-0.08%	1.35%	0.41%	0.18%	0.32%	0.01%
1A	42,570	-16	-0.04%	1.93%	0.44%	0.68%	0.94%	0.04%
1B	42,605	19	0.04%	3.28%	1.49%	0.94%	0.34%	0%
20A	42,560	-26	-0.06%	4.28%	0.38%	0.18%	0.46%	0.06%
20B	42,460	-126	-0.30%	4.27%	0.87%	0.36%	0.42%	0.05%
21A	42,545	-41	-0.10%	3.17%	1.56%	0.71%	1.68%	0.01%

District	Population	Deviation	% Devn.	[% H18+ _Pop]	[% NH18+ _Blk]	[% NH18+ _Ind]	[% NH18+ _Asn]	[% NH18+ _Hwn]
21B	42,394	-192	-0.45%	2.89%	0.34%	0.32%	0.9%	0.02%
22A	42,687	101	0.24%	11.75%	1.76%	0.17%	3.34%	0.19%
22B	42,528	-58	-0.14%	6.56%	0.3%	1.26%	0.47%	0%
23A	42,359	-227	-0.53%	4.35%	5.89%	0.3%	3.45%	0.03%
23B	42,532	-54	-0.13%	3.08%	2.7%	0.27%	1.37%	0.04%
24A	42,677	91	0.21%	3.29%	0.31%	0.17%	0.3%	0.01%
24B	42,684	98	0.23%	5.22%	0.7%	0.17%	1.76%	0.01%
25A	42,623	37	0.09%	8.81%	3.25%	0.22%	2.89%	0.02%
25B	42,717	131	0.31%	5.18%	5.05%	0.46%	0.74%	0.02%
26A	42,641	55	0.13%	7.34%	2.27%	0.12%	3.15%	0.37%
26B	42,415	-171	-0.40%	1.97%	0.41%	0.14%	0.46%	0.02%
27A	42,523	-63	-0.15%	2.69%	4.11%	0.18%	6.29%	0.04%
27B	42,678	92	0.22%	2.17%	0.46%	0.09%	1.03%	0.02%
28A	42,441	-145	-0.34%	3.22%	2.41%	0.1%	5.53%	0.03%
28B	42,441	-145	-0.34%	6.33%	9.17%	0.33%	5.65%	0.05%
29A	42,834	248	0.58%	0.99%	0.29%	0.1%	0.3%	0.01%
29B	42,435	-151	-0.35%	2.22%	1.39%	0.16%	1.54%	0%
2A	42,421	-165	-0.39%	1.07%	0.41%	2.88%	0.45%	0.03%
2B	42,724	138	0.32%	1.37%	0.65%	23.54%	0.26%	0%
30A	42,561	-25	-0.06%	2.64%	0.99%	0.16%	0.99%	0.03%
30B	42,625	39	0.09%	1.64%	2.14%	0.15%	1.63%	0.03%
31A	42,580	-6	-0.01%	1.84%	0.57%	0.09%	2.76%	0%
31B	42,541	-45	-0.11%	2.6%	3.71%	0.24%	2.78%	0.01%
32A	42,557	-29	-0.07%	1.64%	2.23%	0.23%	2.05%	0.01%
32B	42,613	27	0.06%	2.52%	3.23%	0.37%	1.57%	0.02%
33A	42,767	181	0.43%	3.07%	6.62%	0.39%	4.15%	0.01%
33B	42,776	190	0.45%	2.73%	5.08%	0.49%	3.14%	0.03%
34A	42,652	66	0.15%	4.48%	4.1%	0.41%	5.7%	0.03%
34B	42,572	-14	-0.03%	1.81%	4.46%	0.45%	5.52%	0%

District	Population	Deviation	% Devn.	[% H18+ _Pop]	[% NH18+ _Blk]	[% NH18+ _Ind]	[% NH18+ _Asn]	[% NH18+ _Hwn]
35A	42,776	190	0.45%	4.68%	7.83%	0.34%	6.28%	0.06%
35B	42,693	107	0.25%	2.2%	2.48%	0.15%	6.63%	0.02%
36A	42,544	-42	-0.10%	2.74%	2%	0.19%	2.59%	0.02%
36B	42,672	86	0.20%	2.38%	3.07%	0.7%	1.83%	0.02%
37A	42,752	166	0.39%	3.18%	5.06%	0.15%	7.06%	0.02%
37B	42,726	140	0.33%	2.32%	3.19%	0.16%	7.3%	0.02%
38A	42,759	173	0.41%	4.2%	3.76%	0.3%	4.78%	0.04%
38B	42,577	-9	-0.02%	6.67%	3.66%	0.24%	3.74%	0.04%
39A	42,720	134	0.31%	3.26%	4.05%	0.17%	5.61%	0.01%
39B	42,532	-54	-0.13%	5.09%	5.99%	0.28%	4.14%	0.03%
3A	42,733	147	0.35%	0.8%	0.65%	2.03%	0.28%	0.01%
3B	42,618	32	0.08%	0.88%	0.88%	1.04%	0.34%	0.02%
40A	42,427	-159	-0.37%	4.2%	5.74%	0.21%	6.52%	0.02%
40B	42,682	96	0.23%	4.77%	4.62%	0.17%	5.28%	0.01%
41A	42,407	-179	-0.42%	6.22%	7.19%	0.26%	13.12%	0.02%
41B	42,399	-187	-0.44%	4.42%	6.09%	0.35%	8.45%	0.03%
42A	42,510	-76	-0.18%	2.37%	0.77%	0.37%	0.45%	0.03%
42B	42,722	136	0.32%	2.12%	1.01%	0.73%	0.87%	0.03%
43A	42,372	-214	-0.50%	1.78%	0.58%	0.11%	1.06%	0%
43B	42,649	63	0.15%	2.58%	0.61%	0.2%	0.59%	0.02%
44A	42,673	87	0.20%	2.21%	1.36%	0.88%	2.91%	0.04%
44B	42,477	-109	-0.26%	2.04%	0.43%	0.2%	0.79%	0.03%
45A	42,791	205	0.48%	2.96%	2.36%	0.23%	2.97%	0.02%
45B	42,381	-205	-0.48%	3.16%	2.68%	0.23%	4.55%	0.01%
46A	42,766	180	0.42%	6.83%	10.42%	0.32%	5.22%	0.09%
46B	42,556	-30	-0.07%	5.01%	5.45%	0.23%	5.78%	0.03%
47A	42,537	-49	-0.12%	3.22%	4.65%	0.24%	6.6%	0.04%
47B	42,798	212	0.50%	3.74%	7.56%	0.53%	6.81%	0.04%
48A	42,750	164	0.39%	3.05%	4.28%	0.1%	12.15%	0%

District	Population	Deviation	% Devn.	[% H18+ _Pop]	[% NH18+ _Blk]	[% NH18+ _Ind]	[% NH18+ _Asn]	[% NH18+ _Hwn]
48B	42,779	193	0.45%	2.61%	2.4%	0.1%	4.52%	0.03%
49A	42,689	103	0.24%	2.06%	2.02%	0.08%	2.28%	0.01%
49B	42,615	29	0.07%	2.01%	1.18%	0.15%	2.71%	0%
4A	42,501	-85	-0.20%	0.78%	0.23%	1.21%	0.39%	0.01%
4B	42,815	229	0.54%	0.96%	0.63%	3.96%	0.57%	0.03%
50A	42,597	11	0.03%	8.58%	6.27%	0.96%	7.22%	0.02%
50B	42,624	38	0.09%	3.24%	1.79%	0.19%	5.22%	0.02%
51A	42,684	98	0.23%	3.97%	8.02%	0.24%	5.13%	0.03%
51B	42,461	-125	-0.29%	3.7%	5.77%	0.41%	3.53%	0.05%
52A	42,375	-211	-0.50%	2.41%	2.77%	0.12%	7.53%	0%
52B	42,397	-189	-0.44%	3.18%	4.33%	0.43%	4.76%	0.03%
53A	42,433	-153	-0.36%	3.16%	5.54%	0.21%	5.08%	0.04%
53B	42,668	82	0.19%	1.69%	3.12%	0.07%	12.04%	0%
54A	42,570	-16	-0.04%	5.23%	12.31%	0.37%	3.53%	0.02%
54B	42,836	250	0.59%	3.27%	6.8%	0.28%	2.8%	0.01%
55A	42,589	3	0.01%	2.43%	4.48%	0.23%	4.78%	0.02%
55B	42,622	36	0.08%	2.8%	9.9%	0.26%	8.19%	0%
56A	42,689	103	0.24%	4.74%	19.86%	0.33%	15.68%	0.01%
56B	42,575	-11	-0.03%	8.55%	23.31%	0.44%	11.41%	0.01%
57A	42,646	60	0.14%	6.9%	10.35%	0.53%	4.76%	0.04%
57B	42,587	1	0.00%	7.72%	8.1%	0.72%	3.57%	0.04%
58A	42,443	-143	-0.34%	7.83%	21.75%	1.02%	7.36%	0.04%
58B	42,487	-99	-0.23%	6.02%	26.42%	0.98%	6.92%	0.04%
59A	42,660	74	0.17%	4.7%	6.32%	0.4%	3.86%	0.03%
59B	42,652	66	0.15%	2.57%	1.93%	0.17%	2.6%	0.02%
5A	42,507	-79	-0.19%	1.67%	2.49%	0.78%	1.6%	0.03%
5B	42,614	28	0.07%	1.61%	2.81%	2.82%	1.12%	0.03%
60A	42,744	158	0.37%	4.25%	15.99%	0.42%	14.39%	0.02%
60B	42,470	-116	-0.27%	6.08%	10.7%	0.87%	5.36%	0.03%

District	Population	Deviation	% Devn.	[% H18+ _Pop]	[% NH18+ _Blk]	[% NH18+ _Ind]	[% NH18+ _Asn]	[% NH18+ _Hwn]
61A	42,704	118	0.28%	13.74%	24.45%	2.64%	2.59%	0.04%
61B	42,592	6	0.01%	16%	10.89%	1.05%	2.23%	0.03%
62A	42,425	-161	-0.38%	5.22%	5.78%	0.92%	2.25%	0.03%
62B	42,776	190	0.45%	4.82%	6.34%	0.44%	1.9%	0.03%
63A	42,426	-160	-0.38%	13.67%	9.66%	0.58%	4.93%	0.06%
63B	42,725	139	0.33%	7.08%	6.27%	0.3%	6.45%	0.04%
64A	42,781	195	0.46%	5.8%	13.12%	0.61%	16.92%	0%
64B	42,479	-107	-0.25%	5.72%	22.61%	0.58%	13.5%	0.03%
65A	42,546	-40	-0.09%	2.97%	3.18%	0.23%	3.46%	0.07%
65B	42,482	-104	-0.24%	4.81%	8.9%	0.47%	3.1%	0.04%
66A	42,720	134	0.31%	8.23%	9.24%	0.63%	24.14%	0.02%
66B	42,431	-155	-0.36%	9.27%	9.82%	0.6%	20.88%	0.01%
67A	42,509	-77	-0.18%	14.05%	6.72%	0.56%	2.92%	0.04%
67B	42,679	93	0.22%	6.86%	8.41%	0.39%	7.58%	0.04%
6A	42,579	-7	-0.02%	1.09%	0.37%	0.85%	0.25%	0.03%
6B	42,509	-77	-0.18%	0.68%	0.11%	0.44%	0.28%	0.02%
7A	42,403	-183	-0.43%	3.31%	4.16%	1.28%	1.38%	0.03%
7B	42,599	13	0.03%	1.27%	0.52%	1.18%	0.34%	0.02%
8A	42,572	-14	-0.03%	0.76%	0.25%	0.99%	0.27%	0%
8B	42,382	-204	-0.48%	0.95%	0.54%	0.8%	0.5%	0.01%
9A	42,630	44	0.10%	1.43%	1.93%	2.33%	0.39%	0%
9B	42,558	-28	-0.07%	1.33%	1.6%	0.71%	0.79%	0.02%

Total Population: 5,706,494

Ideal District Population: 42,586

Summary Statistics:

Population Range: 42,359 to 42,836

Ratio Range: 0.01

Absolute Range: -227 to 250

Absolute Overall Range:	477
Relative Range:	0.00% to 0.59%
Relative Overall Range:	1.12%
Absolute Mean Deviation:	104.18
Relative Mean Deviation:	0.24%
Standard Deviation:	123.09

EXHIBIT F
SENATE

User: Corrie Plaintiffs

Plan Name: Senate Redistricting Plan

Plan Type: State Senate

Measures of Compactness Report

Monday, December 6, 2021

8:37 PM

	Reock	Schwartzberg	Alternate Schwartzberg	Polsby-Popper	Population Polygon	Area/Convex Hull	Population Circle
Sum	N/A	N/A	N/A	N/A	N/A	N/A	N/A
Min	0.25	1.21	1.21	0.22	0.35	0.64	0.07
Max	0.68	2.06	2.14	0.68	0.98	0.93	0.93
Mean	0.44	1.57	1.64	0.39	0.76	0.79	0.46
Std. Dev.	0.09	0.20	0.23	0.11	0.16	0.07	0.19

District	Reock	Schwartzberg	Alternate Schwartzberg	Polsby-Popper	Population Polygon	Area/Convex Hull	Population Circle
1	0.48	1.40	1.79	0.31	0.95	0.84	0.72
2	0.43	1.68	1.74	0.33	0.77	0.77	0.42
3	0.68	1.35	1.50	0.45	0.92	0.87	0.87
4	0.33	1.67	1.81	0.31	0.46	0.78	0.36
5	0.26	1.95	2.14	0.22	0.83	0.67	0.72
6	0.51	1.54	1.61	0.39	0.74	0.76	0.47
7	0.51	1.43	1.74	0.33	0.97	0.83	0.84
8	0.31	1.82	1.92	0.27	0.80	0.74	0.53
9	0.35	1.60	1.64	0.37	0.64	0.84	0.22
10	0.49	1.56	1.77	0.32	0.64	0.73	0.47
11	0.60	1.40	1.41	0.50	0.85	0.86	0.61

	Reock	Schwartzberg	Alternate Schwartzberg	Polsby-Popper	Population Polygon	Area/Convex Hull	Population Circle
Sum	N/A	N/A	N/A	N/A	N/A	N/A	N/A
Min	0.25	1.21	1.21	0.22	0.35	0.64	0.07
Max	0.68	2.06	2.14	0.68	0.98	0.93	0.93
Mean	0.44	1.57	1.64	0.39	0.76	0.79	0.46
Std. Dev.	0.09	0.20	0.23	0.11	0.16	0.07	0.19

District	Reock	Schwartzberg	Alternate Schwartzberg	Polsby-Popper	Population Polygon	Area/Convex Hull	Population Circle
12	0.34	1.80	1.85	0.29	0.35	0.69	0.16
13	0.31	2.06	2.14	0.22	0.47	0.67	0.28
14	0.40	1.83	1.93	0.27	0.83	0.66	0.67
15	0.50	1.59	1.60	0.39	0.87	0.76	0.63
16	0.39	1.71	1.77	0.32	0.65	0.69	0.19
17	0.47	1.51	1.58	0.40	0.51	0.77	0.20
18	0.52	1.43	1.62	0.38	0.87	0.87	0.54
19	0.56	1.56	1.62	0.38	0.64	0.82	0.34
20	0.33	1.94	2.12	0.22	0.37	0.65	0.07
21	0.43	1.40	1.53	0.43	0.75	0.89	0.57
22	0.46	1.55	1.71	0.34	0.90	0.76	0.66
23	0.55	1.34	1.36	0.54	0.98	0.82	0.93
24	0.41	1.46	1.50	0.44	0.47	0.86	0.27
25	0.41	1.41	1.44	0.48	0.98	0.87	0.80

	Reock	Schwartzberg	Alternate Schwartzberg	Polsby-Popper	Population Polygon	Area/Convex Hull	Population Circle
Sum	N/A	N/A	N/A	N/A	N/A	N/A	N/A
Min	0.25	1.21	1.21	0.22	0.35	0.64	0.07
Max	0.68	2.06	2.14	0.68	0.98	0.93	0.93
Mean	0.44	1.57	1.64	0.39	0.76	0.79	0.46
Std. Dev.	0.09	0.20	0.23	0.11	0.16	0.07	0.19

District	Reock	Schwartzberg	Alternate Schwartzberg	Polsby-Popper	Population Polygon	Area/Convex Hull	Population Circle
26	0.38	1.66	1.68	0.36	0.64	0.74	0.23
27	0.42	2.00	2.06	0.23	0.48	0.78	0.41
28	0.50	1.93	2.11	0.22	0.81	0.66	0.70
29	0.50	1.35	1.38	0.52	0.82	0.84	0.66
30	0.46	1.48	1.73	0.33	0.86	0.82	0.55
31	0.35	1.74	1.90	0.28	0.38	0.70	0.11
32	0.30	1.67	1.71	0.34	0.81	0.71	0.36
33	0.39	1.49	1.55	0.41	0.87	0.82	0.42
34	0.44	1.25	1.27	0.62	0.97	0.92	0.58
35	0.50	1.70	1.73	0.33	0.75	0.79	0.45
36	0.37	1.95	2.06	0.24	0.67	0.65	0.41
37	0.53	1.28	1.31	0.58	0.92	0.88	0.55
38	0.45	1.52	1.56	0.41	0.80	0.83	0.53
39	0.25	1.80	1.86	0.29	0.80	0.84	0.28

	Reock	Schwartzberg	Alternate Schwartzberg	Polsby-Popper	Population Polygon	Area/Convex Hull	Population Circle
Sum	N/A	N/A	N/A	N/A	N/A	N/A	N/A
Min	0.25	1.21	1.21	0.22	0.35	0.64	0.07
Max	0.68	2.06	2.14	0.68	0.98	0.93	0.93
Mean	0.44	1.57	1.64	0.39	0.76	0.79	0.46
Std. Dev.	0.09	0.20	0.23	0.11	0.16	0.07	0.19

District	Reock	Schwartzberg	Alternate Schwartzberg	Polsby-Popper	Population Polygon	Area/Convex Hull	Population Circle
40	0.35	1.60	1.68	0.36	0.85	0.83	0.31
41	0.35	1.54	1.56	0.41	0.62	0.75	0.30
42	0.31	1.81	1.89	0.28	0.65	0.69	0.25
43	0.50	1.65	1.76	0.32	0.59	0.77	0.25
44	0.48	1.55	1.61	0.38	0.63	0.87	0.19
45	0.42	1.48	1.57	0.41	0.91	0.86	0.44
46	0.38	1.49	1.55	0.42	0.79	0.77	0.38
47	0.49	1.39	1.39	0.52	0.79	0.87	0.33
48	0.40	1.42	1.50	0.45	0.94	0.85	0.43
49	0.48	1.61	1.64	0.37	0.76	0.78	0.38
50	0.53	1.52	1.62	0.38	0.83	0.82	0.54
51	0.54	1.41	1.42	0.49	0.91	0.85	0.67
52	0.44	1.52	1.58	0.40	0.79	0.81	0.39
53	0.40	1.42	1.44	0.48	0.80	0.80	0.41

	Reock	Schwartzberg	Alternate Schwartzberg	Polsby-Popper	Population Polygon	Area/Convex Hull	Population Circle
Sum	N/A	N/A	N/A	N/A	N/A	N/A	N/A
Min	0.25	1.21	1.21	0.22	0.35	0.64	0.07
Max	0.68	2.06	2.14	0.68	0.98	0.93	0.93
Mean	0.44	1.57	1.64	0.39	0.76	0.79	0.46
Std. Dev.	0.09	0.20	0.23	0.11	0.16	0.07	0.19

District	Reock	Schwartzberg	Alternate Schwartzberg	Polsby-Popper	Population Polygon	Area/Convex Hull	Population Circle
54	0.44	1.36	1.36	0.54	0.89	0.89	0.40
55	0.39	1.64	1.67	0.36	0.60	0.78	0.30
56	0.59	1.31	1.32	0.58	0.91	0.86	0.68
57	0.34	1.87	1.88	0.28	0.62	0.64	0.36
58	0.34	1.61	1.62	0.38	0.80	0.74	0.41
59	0.38	1.60	1.61	0.39	0.66	0.77	0.34
60	0.60	1.41	1.42	0.50	0.88	0.84	0.71
61	0.59	1.35	1.35	0.55	0.93	0.88	0.65
62	0.39	1.74	1.80	0.31	0.67	0.73	0.30
63	0.51	1.34	1.43	0.49	0.82	0.88	0.46
64	0.57	1.29	1.30	0.59	0.94	0.91	0.64
65	0.35	1.49	1.52	0.43	0.78	0.74	0.41
66	0.58	1.21	1.21	0.68	0.94	0.93	0.77
67	0.46	1.59	1.64	0.37	0.66	0.74	0.36

Measures of Compactness Summary

Reock	The measure is always between 0 and 1, with 1 being the most compact.
Schwartzberg	The measure is usually greater than or equal to 1, with 1 being the most compact.
Alternate Schwartzberg	This measure is always greater than or equal to 1, with 1 being the most compact.
Polsby-Popper	The measure is always between 0 and 1, with 1 being the most compact.
Population Polygon	The measure is always between 0 and 1, with 1 being the most compact.
Area / Convex Hull	The measure is always between 0 and 1, with 1 being the most compact.
Population Circle	The measure is always between 0 and 1, with 1 being the most compact.

EXHIBIT F
HOUSE

User: Corrie Plaintiffs

Plan Name: House Redistricting Plan

Plan Type: State House

Measures of Compactness Report

Sunday, December 5, 2021

10:46 PM

	Reock	Schwartzberg	Alternate Schwartzberg	Polsby-Popper	Population Polygon	Area/Convex Hull	Population Circle
Sum	N/A	N/A	N/A	N/A	N/A	N/A	N/A
Min	0.21	1.19	1.21	0.12	0.24	0.45	0.09
Max	0.65	2.43	2.85	0.68	0.99	0.98	0.90
Mean	0.45	1.55	1.62	0.41	0.76	0.79	0.45
Std. Dev.	0.09	0.23	0.27	0.11	0.14	0.08	0.16

District	Reock	Schwartzberg	Alternate Schwartzberg	Polsby-Popper	Population Polygon	Area/Convex Hull	Population Circle
10A	0.55	1.42	1.70	0.35	0.88	0.83	0.55
10B	0.61	1.32	1.37	0.53	0.69	0.82	0.49
11A	0.44	1.54	1.56	0.41	0.72	0.77	0.37
11B	0.51	1.26	1.26	0.63	0.98	0.95	0.69
12A	0.46	1.49	1.55	0.42	0.81	0.81	0.24
12B	0.60	1.42	1.44	0.48	0.72	0.84	0.56
13A	0.38	1.59	1.62	0.38	0.92	0.84	0.29
13B	0.30	1.74	1.83	0.30	0.73	0.65	0.25
14A	0.39	1.90	2.09	0.23	0.82	0.67	0.64
14B	0.34	2.33	2.43	0.17	0.41	0.57	0.34
15A	0.42	1.51	1.56	0.41	0.83	0.79	0.47

	Reock	Schwartzberg	Alternate Schwartzberg	Polsby-Popper	Population Polygon	Area/Convex Hull	Population Circle
Sum	N/A	N/A	N/A	N/A	N/A	N/A	N/A
Min	0.21	1.19	1.21	0.12	0.24	0.45	0.09
Max	0.65	2.43	2.85	0.68	0.99	0.98	0.90
Mean	0.45	1.55	1.62	0.41	0.76	0.79	0.45
Std. Dev.	0.09	0.23	0.27	0.11	0.14	0.08	0.16

District	Reock	Schwartzberg	Alternate Schwartzberg	Polsby-Popper	Population Polygon	Area/Convex Hull	Population Circle
15B	0.44	1.45	1.48	0.46	0.89	0.82	0.63
16A	0.56	1.44	1.51	0.44	0.76	0.77	0.55
16B	0.51	1.31	1.31	0.58	0.78	0.88	0.38
17A	0.61	1.35	1.43	0.49	0.80	0.87	0.59
17B	0.54	1.65	1.67	0.36	0.40	0.71	0.26
18A	0.36	1.70	1.93	0.27	0.54	0.78	0.27
18B	0.54	1.37	1.37	0.53	0.96	0.83	0.75
19A	0.58	1.62	1.73	0.33	0.53	0.75	0.36
19B	0.47	1.46	1.55	0.42	0.79	0.80	0.42
1A	0.55	1.35	1.61	0.39	0.98	0.85	0.90
1B	0.53	1.41	1.71	0.34	0.89	0.80	0.65
20A	0.45	1.57	1.84	0.30	0.59	0.77	0.35
20B	0.49	1.48	1.56	0.41	0.78	0.81	0.24
21A	0.38	1.36	1.54	0.42	0.81	0.92	0.36

	Reock	Schwartzberg	Alternate Schwartzberg	Polsby-Popper	Population Polygon	Area/Convex Hull	Population Circle
Sum	N/A	N/A	N/A	N/A	N/A	N/A	N/A
Min	0.21	1.19	1.21	0.12	0.24	0.45	0.09
Max	0.65	2.43	2.85	0.68	0.99	0.98	0.90
Mean	0.45	1.55	1.62	0.41	0.76	0.79	0.45
Std. Dev.	0.09	0.23	0.27	0.11	0.14	0.08	0.16

District	Reock	Schwartzberg	Alternate Schwartzberg	Polsby-Popper	Population Polygon	Area/Convex Hull	Population Circle
21B	0.61	1.23	1.23	0.66	0.64	0.94	0.53
22A	0.48	1.44	1.44	0.48	0.87	0.80	0.64
22B	0.41	1.43	1.71	0.34	0.96	0.85	0.70
23A	0.45	1.75	1.87	0.29	0.78	0.71	0.73
23B	0.48	1.97	2.03	0.24	0.49	0.72	0.47
24A	0.55	1.36	1.41	0.50	0.66	0.84	0.33
24B	0.42	1.39	1.39	0.51	0.64	0.85	0.30
25A	0.41	1.50	1.55	0.42	0.89	0.79	0.74
25B	0.39	1.46	1.47	0.46	0.71	0.80	0.60
26A	0.53	1.38	1.43	0.49	0.91	0.87	0.49
26B	0.38	1.67	1.72	0.34	0.52	0.72	0.22
27A	0.48	1.90	1.97	0.26	0.46	0.73	0.37
27B	0.39	2.11	2.17	0.21	0.24	0.74	0.21
28A	0.43	1.86	2.05	0.24	0.67	0.68	0.35

	Reock	Schwartzberg	Alternate Schwartzberg	Polsby-Popper	Population Polygon	Area/Convex Hull	Population Circle
Sum	N/A	N/A	N/A	N/A	N/A	N/A	N/A
Min	0.21	1.19	1.21	0.12	0.24	0.45	0.09
Max	0.65	2.43	2.85	0.68	0.99	0.98	0.90
Mean	0.45	1.55	1.62	0.41	0.76	0.79	0.45
Std. Dev.	0.09	0.23	0.27	0.11	0.14	0.08	0.16

District	Reock	Schwartzberg	Alternate Schwartzberg	Polsby-Popper	Population Polygon	Area/Convex Hull	Population Circle
28B	0.23	1.90	1.93	0.27	0.75	0.70	0.43
29A	0.39	1.29	1.31	0.58	0.97	0.98	0.33
29B	0.39	1.37	1.39	0.52	0.99	0.88	0.76
2A	0.39	1.97	2.06	0.23	0.64	0.69	0.37
2B	0.38	2.43	2.46	0.17	0.45	0.57	0.29
30A	0.45	1.52	1.68	0.35	0.87	0.84	0.49
30B	0.45	1.61	1.89	0.28	0.82	0.73	0.63
31A	0.39	1.56	1.70	0.35	0.61	0.83	0.18
31B	0.31	1.45	1.58	0.40	0.88	0.86	0.23
32A	0.49	1.37	1.41	0.50	0.87	0.92	0.41
32B	0.35	1.45	1.47	0.46	0.83	0.81	0.44
33A	0.43	1.52	1.53	0.43	0.83	0.82	0.39
33B	0.45	1.59	1.67	0.36	0.81	0.79	0.48
34A	0.41	1.48	1.49	0.45	0.81	0.81	0.40

	Reock	Schwartzberg	Alternate Schwartzberg	Polsby-Popper	Population Polygon	Area/Convex Hull	Population Circle
Sum	N/A	N/A	N/A	N/A	N/A	N/A	N/A
Min	0.21	1.19	1.21	0.12	0.24	0.45	0.09
Max	0.65	2.43	2.85	0.68	0.99	0.98	0.90
Mean	0.45	1.55	1.62	0.41	0.76	0.79	0.45
Std. Dev.	0.09	0.23	0.27	0.11	0.14	0.08	0.16

District	Reock	Schwartzberg	Alternate Schwartzberg	Polsby-Popper	Population Polygon	Area/Convex Hull	Population Circle
34B	0.34	1.52	1.53	0.43	0.86	0.82	0.59
35A	0.54	1.39	1.40	0.51	0.85	0.85	0.53
35B	0.43	1.59	1.62	0.38	0.83	0.83	0.35
36A	0.45	1.69	1.80	0.31	0.88	0.77	0.62
36B	0.54	1.49	1.53	0.43	0.88	0.77	0.49
37A	0.62	1.19	1.21	0.68	0.97	0.97	0.68
37B	0.43	1.44	1.48	0.46	0.61	0.82	0.27
38A	0.59	1.23	1.27	0.62	0.96	0.89	0.84
38B	0.58	1.45	1.48	0.46	0.73	0.81	0.52
39A	0.36	1.42	1.48	0.46	0.84	0.92	0.41
39B	0.44	1.66	1.68	0.35	0.77	0.79	0.43
3A	0.60	1.47	1.63	0.38	0.56	0.83	0.44
3B	0.48	1.38	1.40	0.51	0.86	0.85	0.76
40A	0.36	1.34	1.39	0.51	0.90	0.87	0.25

	Reock	Schwartzberg	Alternate Schwartzberg	Polsby-Popper	Population Polygon	Area/Convex Hull	Population Circle
Sum	N/A	N/A	N/A	N/A	N/A	N/A	N/A
Min	0.21	1.19	1.21	0.12	0.24	0.45	0.09
Max	0.65	2.43	2.85	0.68	0.99	0.98	0.90
Mean	0.45	1.55	1.62	0.41	0.76	0.79	0.45
Std. Dev.	0.09	0.23	0.27	0.11	0.14	0.08	0.16

District	Reock	Schwartzberg	Alternate Schwartzberg	Polsby-Popper	Population Polygon	Area/Convex Hull	Population Circle
40B	0.54	1.48	1.53	0.42	0.77	0.77	0.48
41A	0.38	1.68	1.70	0.35	0.58	0.72	0.25
41B	0.50	1.47	1.52	0.43	0.79	0.77	0.55
42A	0.42	1.40	1.46	0.47	0.81	0.84	0.25
42B	0.43	1.70	1.83	0.30	0.55	0.70	0.28
43A	0.31	1.96	2.16	0.22	0.57	0.63	0.31
43B	0.53	1.44	1.48	0.45	0.63	0.82	0.25
44A	0.48	1.62	1.65	0.37	0.70	0.78	0.36
44B	0.40	1.57	1.63	0.38	0.64	0.83	0.09
45A	0.33	1.58	1.68	0.35	0.77	0.82	0.22
45B	0.40	1.49	1.49	0.45	0.82	0.78	0.40
46A	0.38	1.45	1.47	0.46	0.82	0.81	0.36
46B	0.43	1.75	1.83	0.30	0.67	0.73	0.44
47A	0.51	1.39	1.40	0.51	0.82	0.81	0.51

	Reock	Schwartzberg	Alternate Schwartzberg	Polsby-Popper	Population Polygon	Area/Convex Hull	Population Circle
Sum	N/A	N/A	N/A	N/A	N/A	N/A	N/A
Min	0.21	1.19	1.21	0.12	0.24	0.45	0.09
Max	0.65	2.43	2.85	0.68	0.99	0.98	0.90
Mean	0.45	1.55	1.62	0.41	0.76	0.79	0.45
Std. Dev.	0.09	0.23	0.27	0.11	0.14	0.08	0.16

District	Reock	Schwartzberg	Alternate Schwartzberg	Polsby-Popper	Population Polygon	Area/Convex Hull	Population Circle
47B	0.53	1.45	1.46	0.47	0.72	0.79	0.41
48A	0.43	1.36	1.44	0.48	0.86	0.79	0.47
48B	0.26	1.56	1.60	0.39	0.91	0.87	0.30
49A	0.48	1.62	1.72	0.34	0.76	0.77	0.42
49B	0.43	1.76	1.84	0.30	0.72	0.71	0.43
4A	0.40	1.47	1.61	0.39	0.55	0.82	0.24
4B	0.56	1.39	1.43	0.49	0.91	0.86	0.62
50A	0.33	1.75	1.88	0.28	0.82	0.74	0.42
50B	0.52	2.08	2.20	0.21	0.52	0.69	0.44
51A	0.46	1.53	1.56	0.41	0.83	0.80	0.54
51B	0.54	1.40	1.41	0.50	0.87	0.87	0.59
52A	0.60	1.36	1.38	0.52	0.86	0.87	0.59
52B	0.53	1.31	1.38	0.52	0.85	0.83	0.48
53A	0.44	1.39	1.39	0.52	0.83	0.87	0.36

	Reock	Schwartzberg	Alternate Schwartzberg	Polsby-Popper	Population Polygon	Area/Convex Hull	Population Circle
Sum	N/A	N/A	N/A	N/A	N/A	N/A	N/A
Min	0.21	1.19	1.21	0.12	0.24	0.45	0.09
Max	0.65	2.43	2.85	0.68	0.99	0.98	0.90
Mean	0.45	1.55	1.62	0.41	0.76	0.79	0.45
Std. Dev.	0.09	0.23	0.27	0.11	0.14	0.08	0.16

District	Reock	Schwartzberg	Alternate Schwartzberg	Polsby-Popper	Population Polygon	Area/Convex Hull	Population Circle
53B	0.44	1.37	1.39	0.51	0.85	0.83	0.57
54A	0.52	1.27	1.27	0.62	0.93	0.94	0.54
54B	0.46	1.53	1.53	0.43	0.70	0.77	0.32
55A	0.45	1.48	1.53	0.43	0.85	0.83	0.50
55B	0.45	1.75	1.77	0.32	0.43	0.66	0.28
56A	0.34	1.70	1.72	0.34	0.69	0.68	0.39
56B	0.46	1.43	1.44	0.48	0.83	0.79	0.47
57A	0.31	1.78	1.81	0.31	0.63	0.67	0.29
57B	0.53	1.50	1.51	0.44	0.69	0.76	0.55
58A	0.54	1.46	1.46	0.47	0.81	0.76	0.66
58B	0.46	1.49	1.49	0.45	0.77	0.79	0.46
59A	0.56	1.47	1.47	0.46	0.69	0.77	0.54
59B	0.49	1.49	1.50	0.44	0.73	0.82	0.43
5A	0.42	1.82	1.94	0.27	0.60	0.76	0.51

	Reock	Schwartzberg	Alternate Schwartzberg	Polsby-Popper	Population Polygon	Area/Convex Hull	Population Circle
Sum	N/A	N/A	N/A	N/A	N/A	N/A	N/A
Min	0.21	1.19	1.21	0.12	0.24	0.45	0.09
Max	0.65	2.43	2.85	0.68	0.99	0.98	0.90
Mean	0.45	1.55	1.62	0.41	0.76	0.79	0.45
Std. Dev.	0.09	0.23	0.27	0.11	0.14	0.08	0.16

District	Reock	Schwartzberg	Alternate Schwartzberg	Polsby-Popper	Population Polygon	Area/Convex Hull	Population Circle
5B	0.24	2.37	2.62	0.15	0.74	0.45	0.54
60A	0.53	1.36	1.37	0.53	0.86	0.84	0.67
60B	0.41	1.83	1.83	0.30	0.58	0.65	0.38
61A	0.48	1.34	1.34	0.55	0.91	0.89	0.50
61B	0.45	1.49	1.49	0.45	0.80	0.79	0.47
62A	0.33	1.75	1.81	0.31	0.74	0.72	0.30
62B	0.55	1.38	1.41	0.50	0.88	0.87	0.57
63A	0.59	1.35	1.46	0.47	0.78	0.86	0.50
63B	0.41	1.61	1.64	0.37	0.65	0.70	0.37
64A	0.35	1.76	1.77	0.32	0.72	0.70	0.36
64B	0.31	1.56	1.57	0.41	0.89	0.85	0.38
65A	0.51	1.22	1.25	0.64	0.96	0.92	0.57
65B	0.21	1.81	1.83	0.30	0.66	0.62	0.25
66A	0.41	1.41	1.41	0.50	0.88	0.89	0.50

	Reock	Schwartzberg	Alternate Schwartzberg	Polsby-Popper	Population Polygon	Area/Convex Hull	Population Circle
Sum	N/A	N/A	N/A	N/A	N/A	N/A	N/A
Min	0.21	1.19	1.21	0.12	0.24	0.45	0.09
Max	0.65	2.43	2.85	0.68	0.99	0.98	0.90
Mean	0.45	1.55	1.62	0.41	0.76	0.79	0.45
Std. Dev.	0.09	0.23	0.27	0.11	0.14	0.08	0.16

District	Reock	Schwartzberg	Alternate Schwartzberg	Polsby-Popper	Population Polygon	Area/Convex Hull	Population Circle
66B	0.43	1.38	1.38	0.52	0.83	0.82	0.49
67A	0.65	1.30	1.32	0.57	0.92	0.83	0.75
67B	0.32	1.74	1.82	0.30	0.56	0.71	0.21
6A	0.47	1.54	1.56	0.41	0.80	0.72	0.54
6B	0.53	1.46	1.58	0.40	0.73	0.82	0.43
7A	0.24	2.16	2.85	0.12	0.90	0.55	0.86
7B	0.50	1.55	1.82	0.30	0.49	0.81	0.42
8A	0.31	1.67	1.73	0.33	0.88	0.79	0.39
8B	0.46	1.41	1.52	0.43	0.88	0.85	0.61
9A	0.49	1.44	1.46	0.47	0.60	0.88	0.17
9B	0.43	1.45	1.50	0.44	0.80	0.80	0.58

Measures of Compactness Summary

Reock	The measure is always between 0 and 1, with 1 being the most compact.
Schwartzberg	The measure is usually greater than or equal to 1, with 1 being the most compact.
Alternate Schwartzberg	This measure is always greater than or equal to 1, with 1 being the most compact.
Polsby-Popper	The measure is always between 0 and 1, with 1 being the most compact.
Population Polygon	The measure is always between 0 and 1, with 1 being the most compact.
Area / Convex Hull	The measure is always between 0 and 1, with 1 being the most compact.
Population Circle	The measure is always between 0 and 1, with 1 being the most compact.

EXHIBIT G
SENATE

User: Corrie Plaintiffs

Plan Name: Senate Plan

Plan Type: State Senate

Corrie Plaintiffs' Communities by District and by County

Tuesday, December 7, 2021

10:16 AM

	Population	% of District
District 1		
Northern Minnesota American Indian Commu	3,377	5.17%
Total District 1	3,377	
District 2		
Bemidji American Indian Community	12,940	100.00%
Northern Minnesota American Indian Commu	61,451	94.13%
Total District 2	74,391	
District 6		
Northern Minnesota American Indian Commu	215	0.33%
Total District 6	215	
District 7		
Northern Minnesota American Indian Commu	55	0.08%
Total District 7	55	
District 8		
Northern Minnesota American Indian Commu	188	0.29%
Total District 8	188	
District 21		
Nobles County Communities of Color	32	0.20%
Total District 21	32	
District 22		
Nobles County Communities of Color	15,585	99.80%
Total District 22	15,585	
District 23		
COPAL Mankato 8-19-21	29,874	99.97%
Total District 23	29,874	
District 24		
COPAL Mankato 8-19-21	10	0.03%

	Population	% of District
Total District 24	10	
District 25		
Large Employer - Latino workers	19,271	100.00%
Total District 25	19,271	
District 26		
Rochester Area Latino/Hispanic Community	1,691	22.27%
Total District 26	1,691	
District 28		
Rochester Area Latino/Hispanic Community	5,903	77.73%
Total District 28	5,903	
District 31		
Brooklyn Park	32	0.04%
Total District 31	32	
District 33		
Brooklyn Park	0	0.00%
Total District 33	0	
District 44		
Large Employer - Latino workers	0	0.00%
Total District 44	0	
District 47		
Latino	6,479	16.10%
Total District 47	6,479	
District 48		
Chaska	9	0.23%
Total District 48	9	
District 50		
Chaska	3,783	99.77%
Total District 50	3,783	
District 54		
Brooklyn Park	1	0.00%

	Population	% of District
Residents of Georgetown Park Apartments	2	0.01%
Total District 54	3	
District 55		
Brooklyn Park	29,978	35.37%
The Brooklyns: Center & Park	4,879	7.79%
Total District 55	34,857	
District 56		
Brooklyn Park	54,024	63.73%
Residents of Georgetown Park Apartments	30,096	97.60%
The Brooklyns: Center & Park	57,768	92.21%
Total District 56	141,888	
District 58		
Brooklyn Park	734	0.87%
Residents of Georgetown Park Apartments	737	2.39%
The Brooklyns: Center & Park	4	0.01%
Total District 58	1,475	
District 60		
African Immigrant community in Cedar Riv	10,490	48.47%
Ahmaric- and Oromo- speaking community in Cedar Riverside Community	10,490	57.33%
Cedar Riverside Somali Community	9,759	74.02%
Community in Cedar- Riverside	10,490	81.06%
Community in Cedar- Riverside	10,490	31.93%
East African Muslim Community Cedar Rive	10,490	30.65%
Latino	24,139	60.00%
Somali Community	11,978	44.60%
Somali community in Cedar Riverside	10,490	100.00%
Somali community in Cedar Riverside	10,490	40.05%

	Population	% of District
Somali Community in Cedar Riverside	10,490	35.34%
South Minneapolis health care	0	0.00%
Total District 60	129,796	
District 61		
African Immigrant community in Cedar Riv	7,619	35.21%
Ahmaric- and Oromo-speaking community in Cedar Riverside Community	3,188	17.42%
Cedar Riverside Somali Community	3,426	25.98%
Cedar Riverside Somali Community	571	4.41%
Community in Cedar-Riverside	18,582	56.56%
East African Muslim Community Cedar Rive	21,038	61.47%
Somali Community	11,103	41.34%
Somali community in Cedar Riverside	0	0.00%
Somali community in Cedar Riverside	13,008	49.66%
Somali Community in Cedar Riverside	15,663	52.76%
South Minneapolis health care	20,423	100.00%
Total District 61	114,621	
District 62		
African Immigrant community in Cedar Riv	3,532	16.32%
Ahmaric- and Oromo-speaking community in Cedar Riverside Somali Community	4,620	25.25%
Cedar Riverside Somali Community	1,880	14.53%
Community in Cedar-Riverside	3,783	11.51%
East African Muslim Community Cedar Rive	2,695	7.88%
Latino	568	1.41%
Somali Community	3,776	14.06%
Somali community in Cedar Riverside	0	0.00%
Somali community in Cedar Riverside	2,695	10.29%
Somali Community in Cedar Riverside	3,532	11.90%

Corrie Plaintiffs' Communities by District and by County

Senate Plan

	Population	% of District
Total District 62	27,081	
District 64		
Latino	9,049	22.49%
Total District 64	9,049	
District 65		
Westside St. Paul 55107	0	0.00%
Total District 65	0	
District 67		
Westside St. Paul 55107	11,900	100.00%
Total District 67	11,900	

EXHIBIT G
HOUSE

User: Corrie Plaintiffs

Plan Name: House Plan

Plan Type: State House

Corrie Plaintiffs' Communities by District and by County

Tuesday, December 7, 2021

10:06 AM

	Population	% of District
District 1A		
Northern Minnesota	656	1.00%
American Indian Commu		
Total District 1A	656	
District 1B		
Northern Minnesota	2,721	4.17%
American Indian Commu		
Total District 1B	2,721	
District 21B		
Nobles County	32	0.20%
Communities of Color		
Total District 21B	32	
District 22A		
Nobles County	15,585	99.80%
Communities of Color		
Total District 22A	15,585	
District 23A		
COPAL Mankato 8-19-21	29,800	99.72%
Total District 23A	29,800	
District 23B		
COPAL Mankato 8-19-21	74	0.25%
Total District 23B	74	
District 24A		
COPAL Mankato 8-19-21	10	0.03%
Total District 24A	10	
District 25A		
Large Employer - Latino workers	19,271	100.00%
Total District 25A	19,271	
District 26A		
Rochester Area	55	0.72%
Latino/Hispanic Community		
Total District 26A	55	

	Population	% of District
District 26B		
Rochester Area Latino/Hispanic Community	1,636	21.55%
Total District 26B	1,636	
District 28A		
Rochester Area Latino/Hispanic Community	397	5.23%
Total District 28A	397	
District 28B		
Rochester Area Latino/Hispanic Community	5,506	72.50%
Total District 28B	5,506	
District 2A		
Bemidji American Indian Community	7,085	54.75%
Northern Minnesota American Indian Commu	28,627	43.85%
Total District 2A	35,712	
District 2B		
Bemidji American Indian Community	5,855	45.25%
Northern Minnesota American Indian Commu	32,824	50.28%
Total District 2B	38,679	
District 31B		
Brooklyn Park	32	0.04%
Total District 31B	32	
District 33A		
Brooklyn Park	0	0.00%
Total District 33A	0	
District 44B		
Large Employer - Latino workers	0	0.00%
Total District 44B	0	
District 47B		
Latino	6,479	16.10%
Total District 47B	6,479	

	Population	% of District
District 48B		
Chaska	9	0.23%
Total District 48B	9	
District 50A		
Chaska	2,533	66.79%
Total District 50A	2,533	
District 50B		
Chaska	1,251	32.98%
Total District 50B	1,251	
District 54A		
Brooklyn Park	0	0.00%
Residents of Georgetown Park Apartments	1	0.00%
Total District 54A	1	
District 54B		
Brooklyn Park	1	0.00%
Residents of Georgetown Park Apartments	1	0.00%
Total District 54B	2	
District 55B		
Brooklyn Park	29,978	35.37%
The Brooklyns: Center & Park	4,879	7.79%
Total District 55B	34,857	
District 56A		
Brooklyn Park	42,689	50.36%
Residents of Georgetown Park Apartments	2,361	7.66%
The Brooklyns: Center & Park	28,180	44.98%
Total District 56A	73,230	
District 56B		
Brooklyn Park	11,335	13.37%
Residents of Georgetown Park Apartments	27,736	89.95%
The Brooklyns: Center & Park	29,589	47.23%

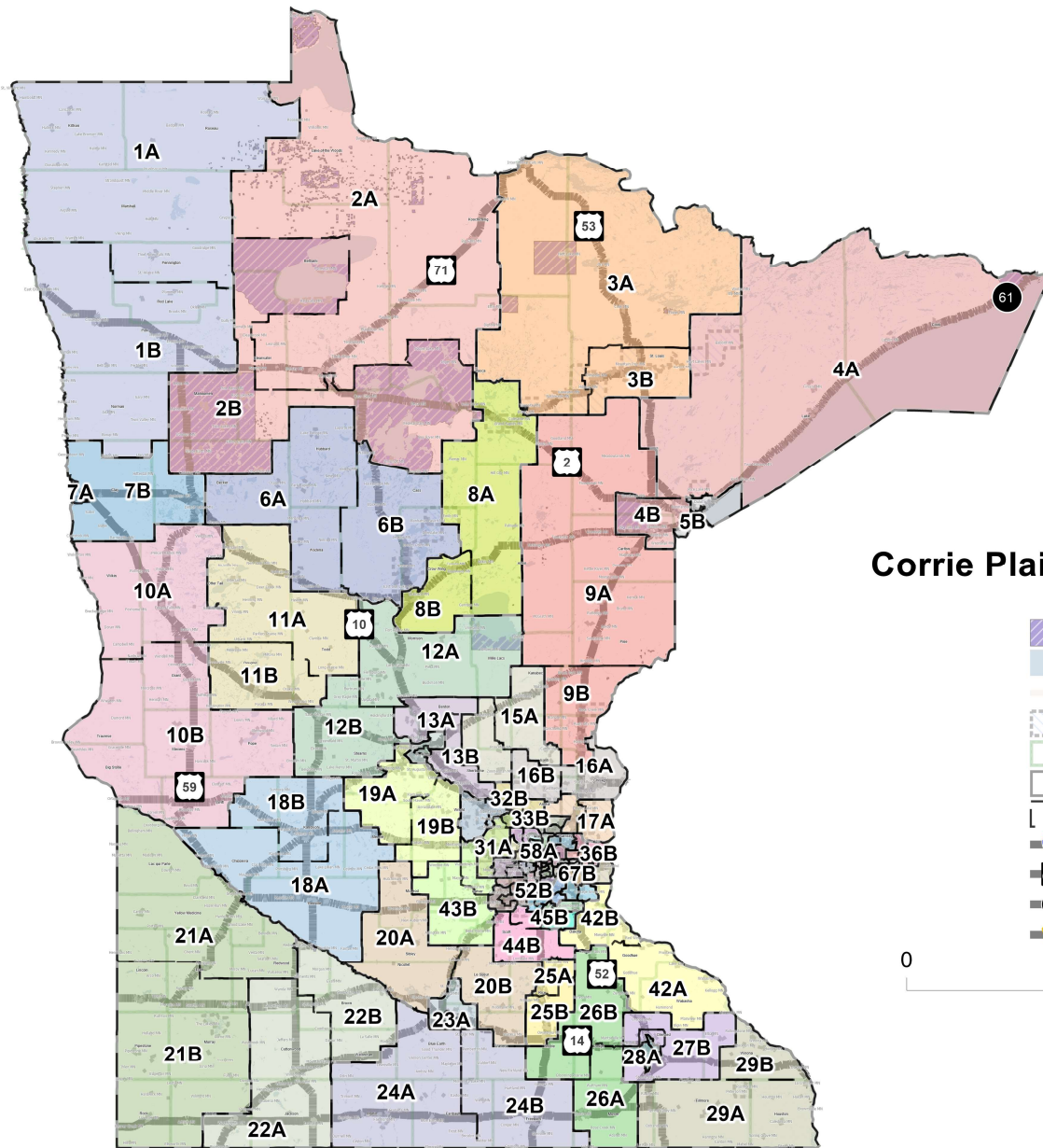
	Population	% of District
Total District 56B	68,660	
District 58A		
Brooklyn Park	734	0.87%
Residents of Georgetown Park Apartments	737	2.39%
The Brooklyns: Center & Park	4	0.01%
Total District 58A	1,475	
District 60A		
African Immigrant community in Cedar Riv	10,464	48.35%
Ahmaric- and Oromo-speaking community in Cedar Riverside Community	10,464	57.19%
Cedar Riverside Somali Community	8,217	62.32%
Community in Cedar-Riverside	10,464	80.86%
East African Muslim Community Cedar Rive	10,464	31.85%
Latino	10,464	30.58%
Somali Community	24,139	60.00%
Somali community in Cedar Riverside	11,952	44.50%
Somali community in Cedar Riverside	10,464	99.75%
Somali community in Cedar Riverside	10,464	39.95%
Somali Community in Cedar Riverside	10,464	35.25%
South Minneapolis health care	0	0.00%
Total District 60A	128,020	
District 60B		
African Immigrant community in Cedar Riv	26	0.12%
Ahmaric- and Oromo-speaking community in Cedar Riverside Community	26	0.14%
Cedar Riverside Somali Community	1,542	11.70%
Community in Cedar-Riverside	26	0.20%
East African Muslim Community Cedar Rive	26	0.08%
	26	0.08%

	Population	% of District
Latino	0	0.00%
Somali Community	26	0.10%
Somali community in Cedar Riverside	26	0.25%
Somali community in Cedar Riverside	26	0.10%
Somali Community in Cedar Riverside	26	0.09%
South Minneapolis health care	0	0.00%
Total District 60B	1,776	
District 61A		
African Immigrant community in Cedar Riv	7,619	35.21%
Ahmaric- and Oromo-speaking community in Cedar Riverside	3,188	17.42%
Community in Cedar Riverside	3,426	25.98%
Cedar Riverside Somali Community	571	4.41%
Community in Cedar-Riverside	13,036	39.68%
East African Muslim Community Cedar Rive	18,199	53.18%
Somali Community	9,686	36.06%
Somali community in Cedar Riverside	0	0.00%
Somali community in Cedar Riverside	11,591	44.25%
Somali Community in Cedar Riverside	12,824	43.20%
South Minneapolis health care	19,750	96.70%
Total District 61A	99,890	
District 61B		
African Immigrant community in Cedar Riv	0	0.00%
Ahmaric- and Oromo-speaking community in Community in Cedar-Riverside	0	0.00%
Community in Cedar-Riverside	5,546	16.88%
East African Muslim Community Cedar Rive	2,839	8.30%
Somali Community	1,417	5.28%
Somali community in Cedar Riverside	1,417	5.41%

	Population	% of District
Somali Community in Cedar Riverside	2,839	9.56%
South Minneapolis health care	673	3.30%
Total District 61B	14,731	
District 62A		
African Immigrant community in Cedar Riv	3,532	16.32%
Ahmaric- and Oromo-speaking community in Cedar Riverside Somali Community	4,620	25.25%
Community in Cedar-Riverside	1,880	14.53%
East African Muslim Community Cedar Rive	3,783	11.51%
Latino	2,695	7.88%
Somali Community	568	1.41%
Somali community in Cedar Riverside	3,776	14.06%
Somali community in Cedar Riverside	0	0.00%
Somali community in Cedar Riverside	2,695	10.29%
Somali Community in Cedar Riverside	3,532	11.90%
Total District 62A	27,081	
District 64A		
Latino	7,711	19.16%
Total District 64A	7,711	
District 64B		
Latino	1,338	3.33%
Total District 64B	1,338	
District 65B		
Westside St. Paul 55107	0	0.00%
Total District 65B	0	
District 67A		
Westside St. Paul 55107	11,900	100.00%
Total District 67A	11,900	
District 6A		
Northern Minnesota American Indian Commu	167	0.26%
Total District 6A	167	

	Population	% of District
District 6B		
Northern Minnesota	48	0.07%
American Indian Commu		
Total District 6B	48	
District 7B		
Northern Minnesota	55	0.08%
American Indian Commu		
Total District 7B	55	
District 8A		
Northern Minnesota	188	0.29%
American Indian Commu		
Total District 8A	188	

EXHIBIT H



Corrie Plaintiffs' State Legislative Plan

Map layers














-  Indian Reservation
-  Water Area
-  US Street
-  City/Town
-  County
-  Districts
-  Corrie Plaintiffs' House Plan
-  Major Interstate
-  Major US
-  Major State
-  Major County



EXHIBIT I

Corrie Plaintiffs' State Legislative Plan

Map layers

-  Indian Reservation
-  Water Area
-  US Street
-  City/Town
-  County
-  Districts
-  Corrie Plaintiffs' House Plan
-  Major Interstate
-  Major US
-  Major State
-  Major County

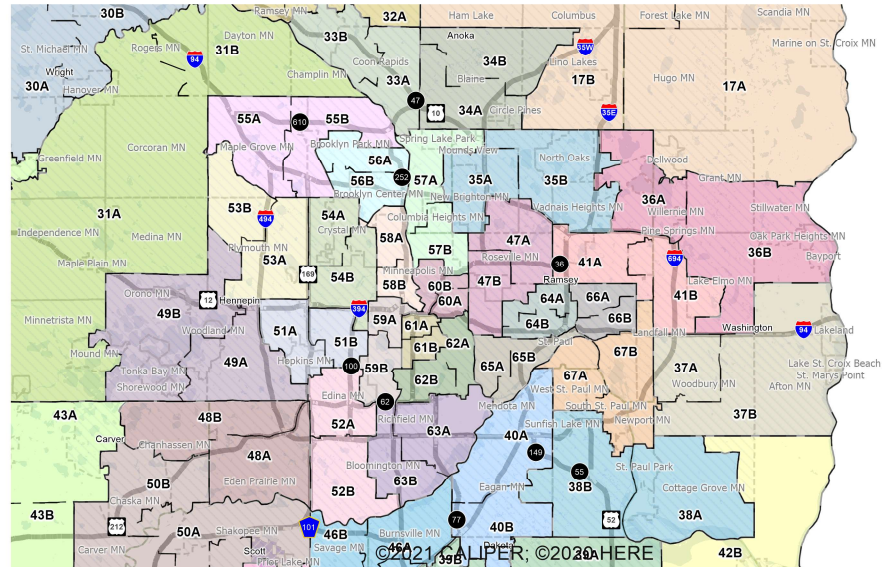
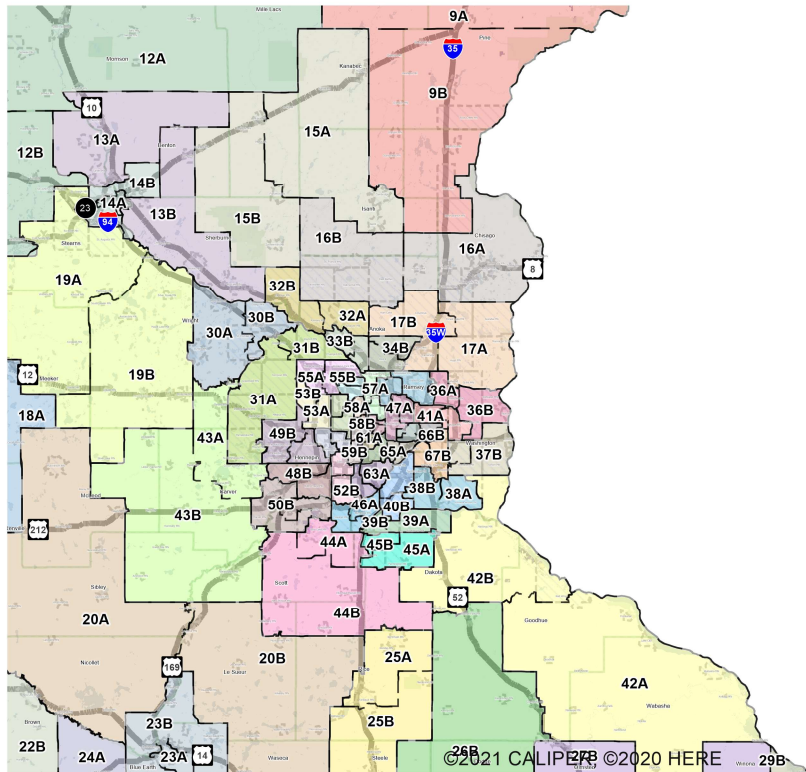
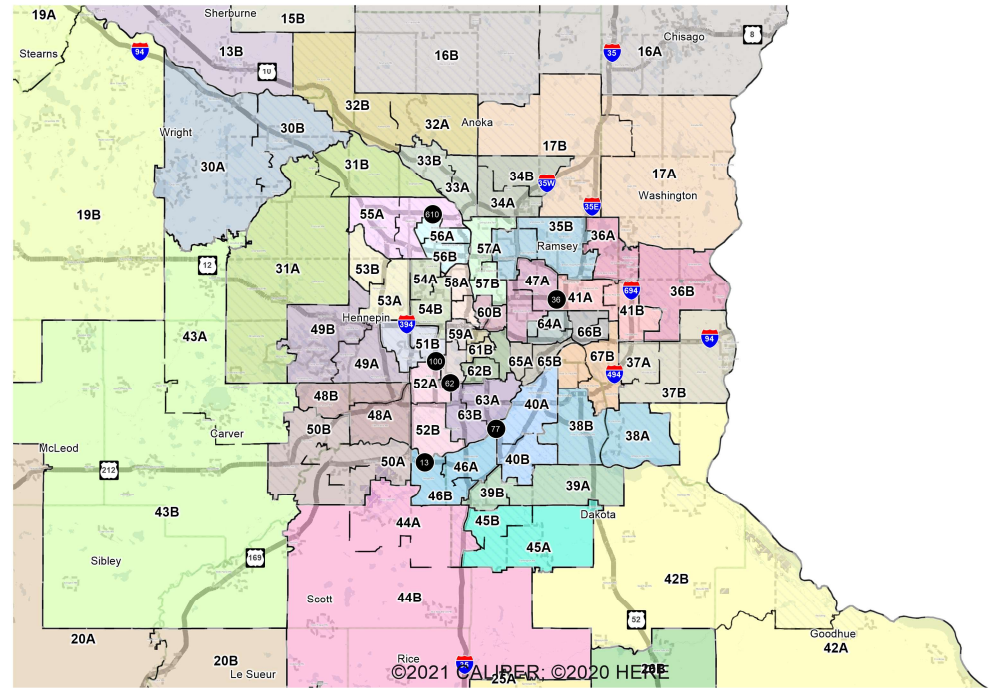


EXHIBIT J

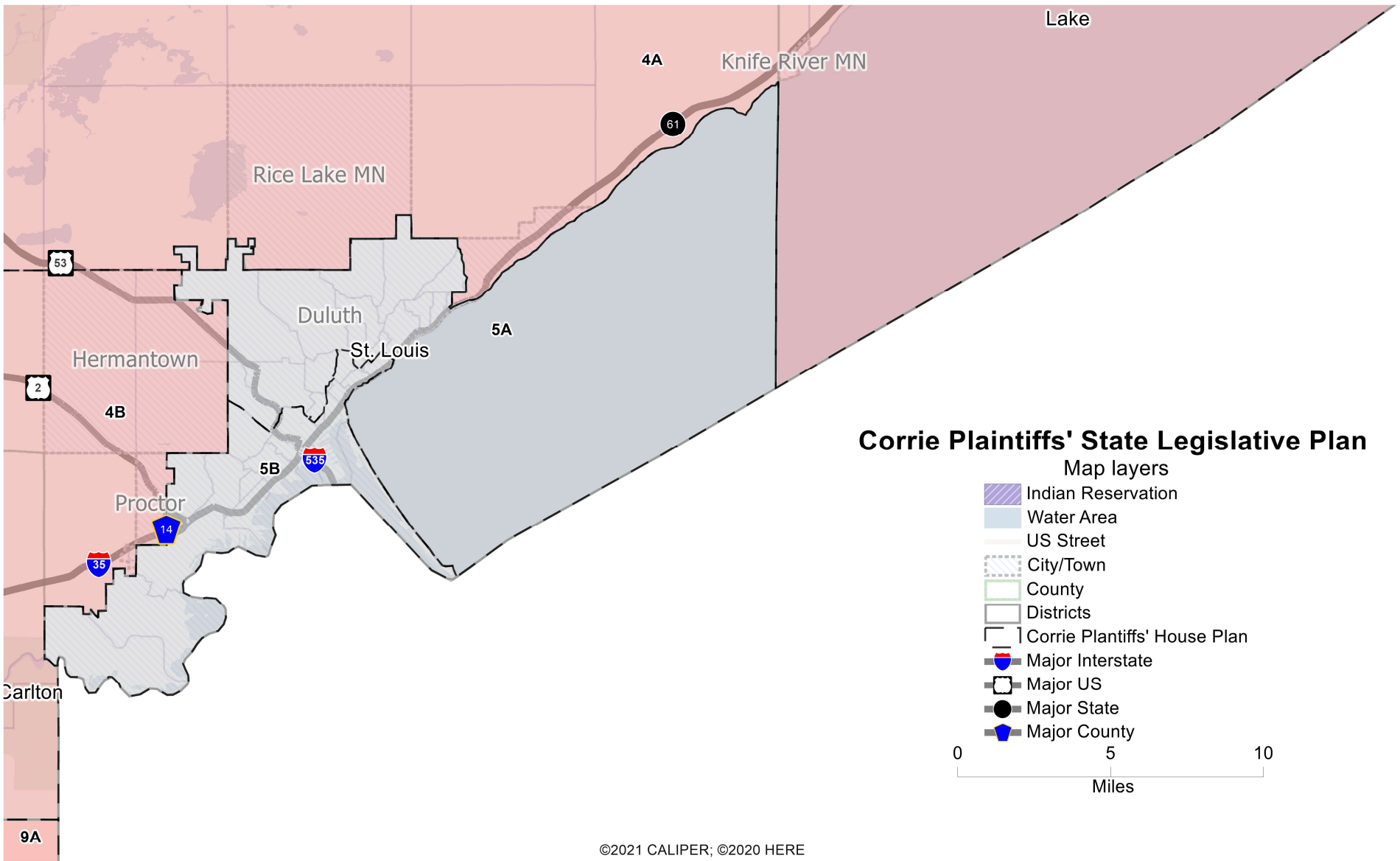
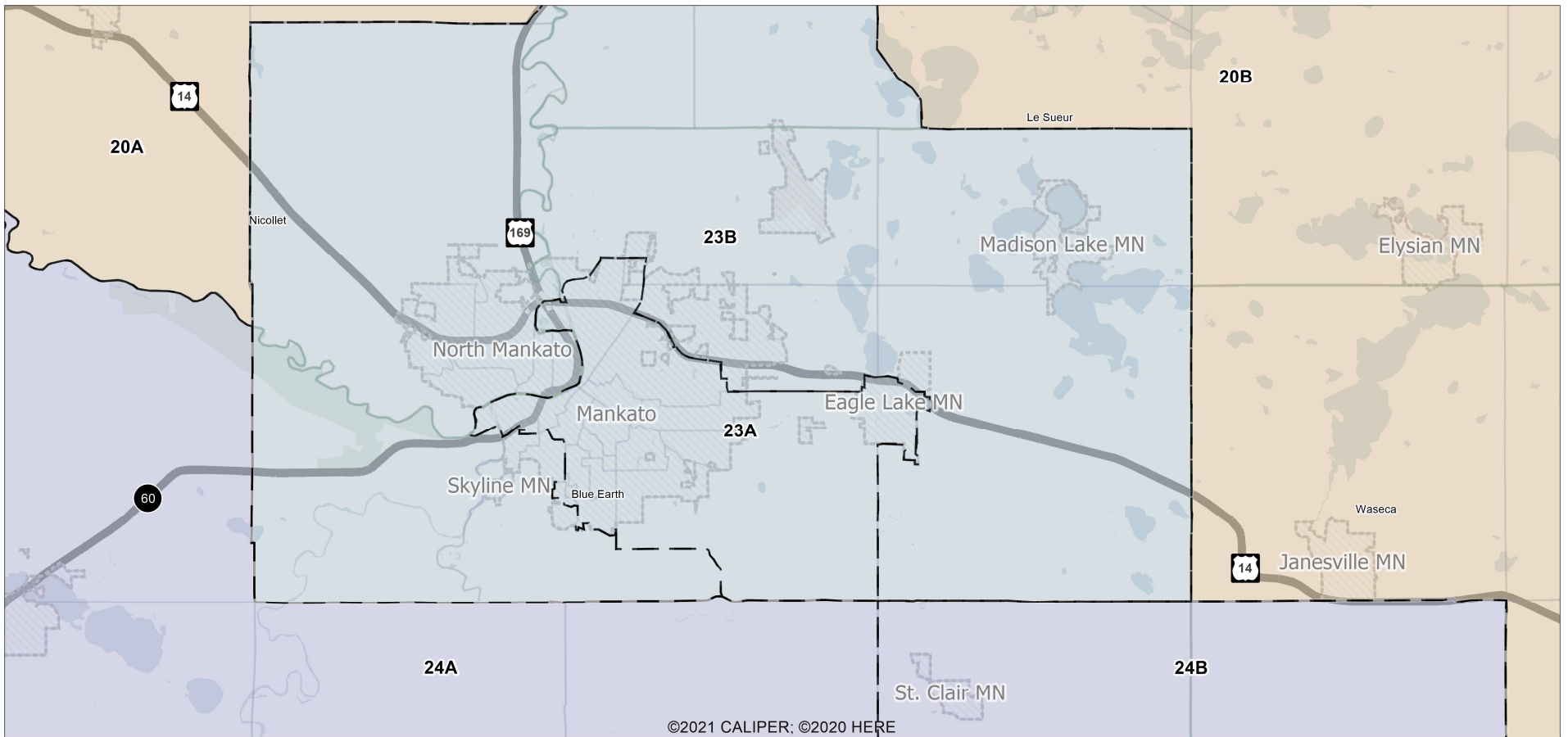


EXHIBIT K



Corrie Plaintiffs' State Legislative Plan

Map layers












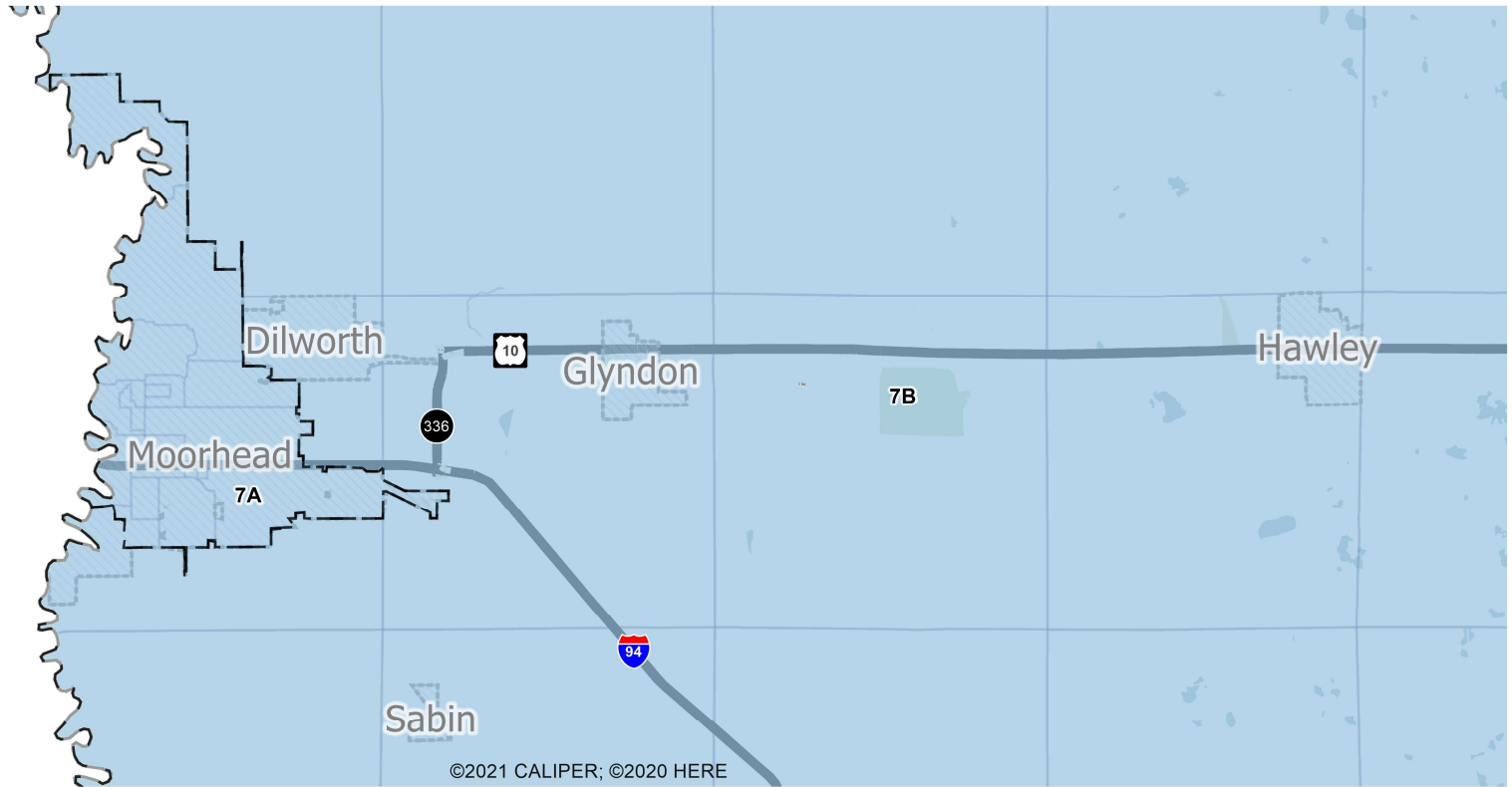
-  Indian Reservation
-  Water Area
-  US Street
-  City/Town
-  County
-  Districts
-  Corrie Plaintiffs' House Plan
-  Major Interstate
-  Major US
-  Major State
-  Major County



EXHIBIT L



Corrie Plaintiffs' State Legislative Plan

Map layers












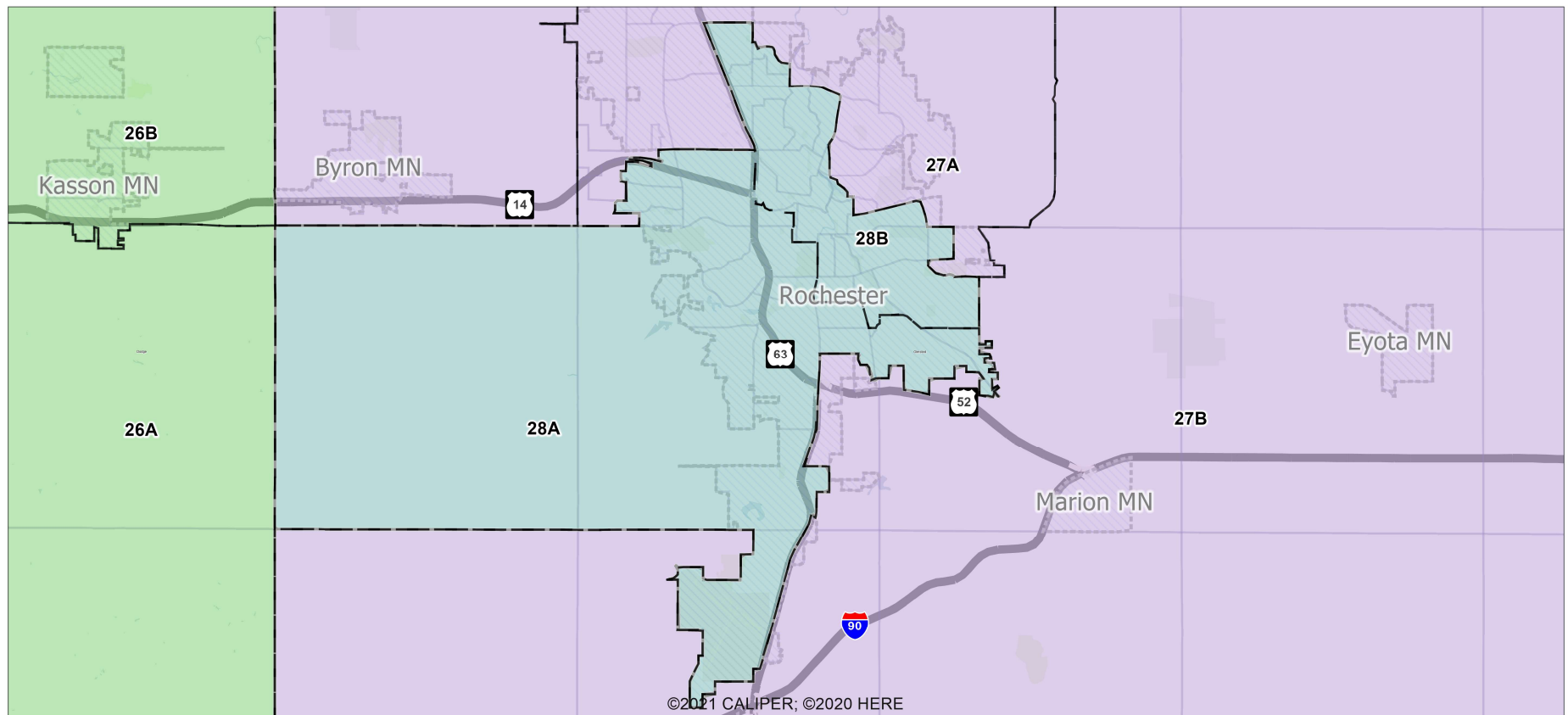
-  Indian Reservation
-  Water Area
-  US Street
-  City/Town
-  County
-  Districts
-  Corrie Plaintiffs' House Plan
-  Major Interstate
-  Major US
-  Major State
-  Major County



EXHIBIT M



Corrie Plaintiffs' State Legislative Plan

Map layers












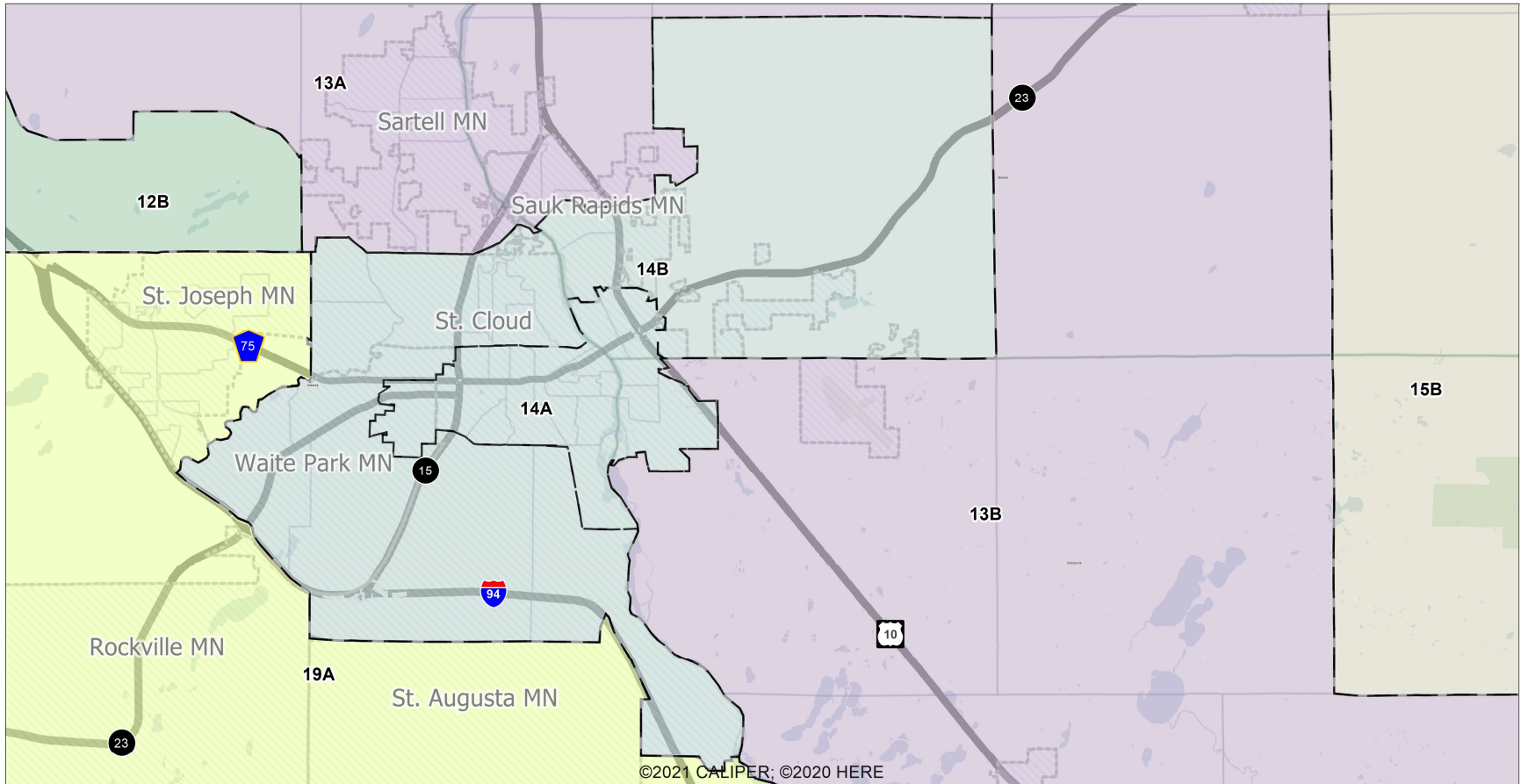
-  Indian Reservation
-  Water Area
-  US Street
-  City/Town
-  County
-  Districts
-  Corrie Plaintiffs' House Plan
-  Major Interstate
-  Major US
-  Major State
-  Major County



EXHIBIT N



Corrie Plaintiffs' State Legislative Plan

Map layers

- Indian Reservation
- Water Area
- US Street
- City/Town
- County
- Districts
- Corrie Plaintiffs' House Plan
- Major Interstate
- Major US
- Major State
- Major County

