

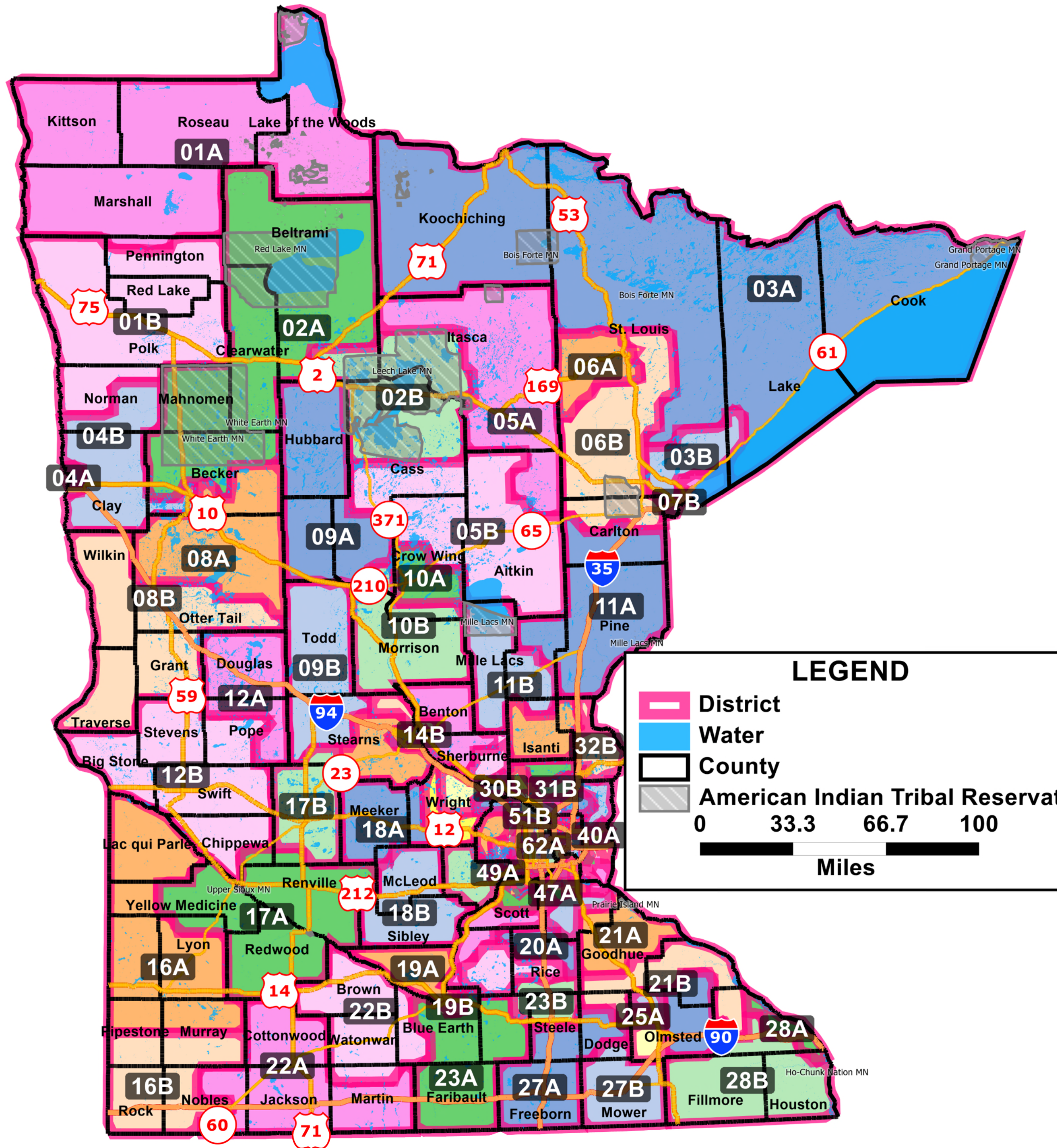
# SACHS - REDISTRICTING PLAN

LEGISLATIVE - STATEWIDE

**FILED**

December 7, 2021

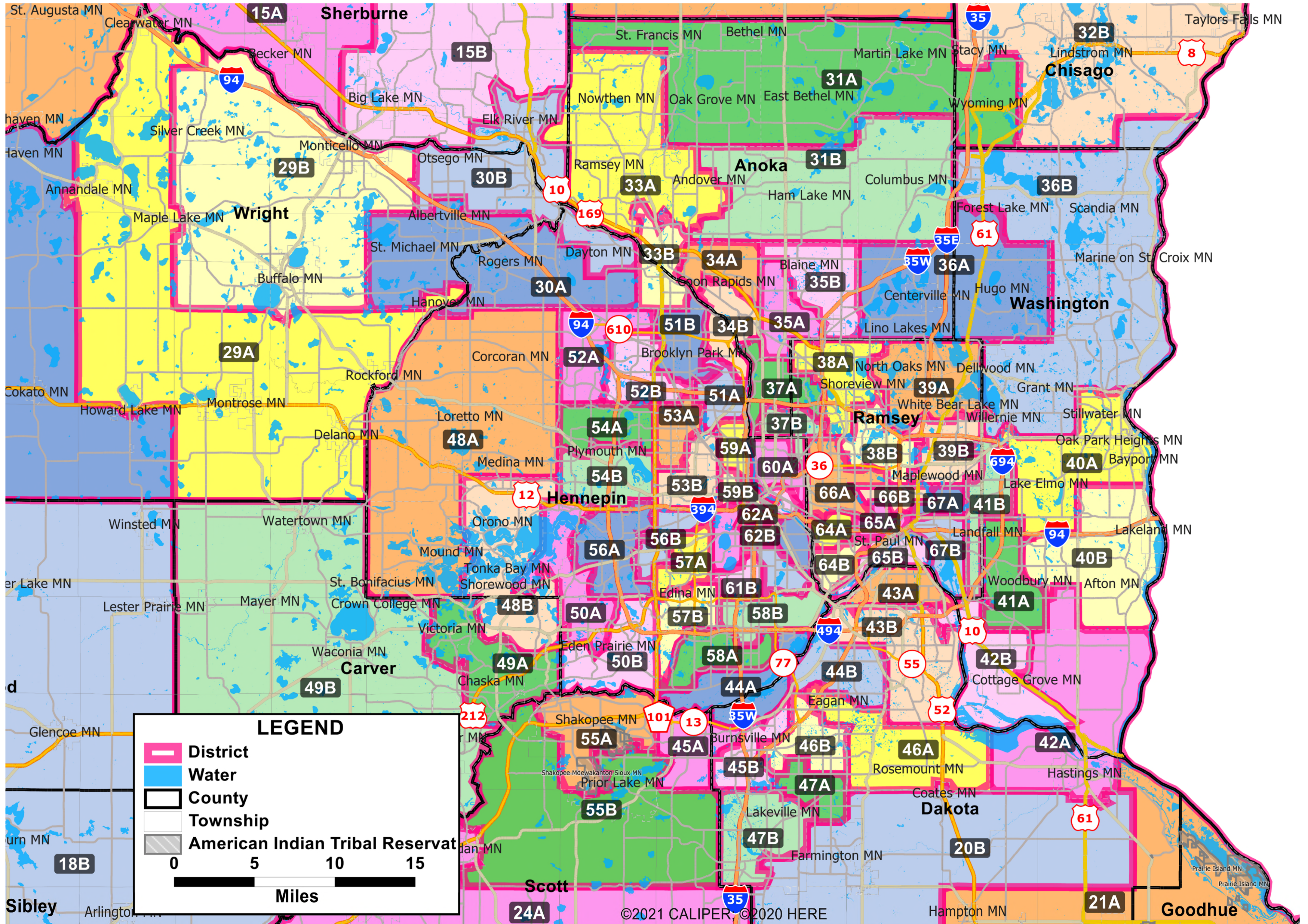
OFFICE OF  
APPELLATE COURTS





# SACHS - REDISTRICTING PLAN

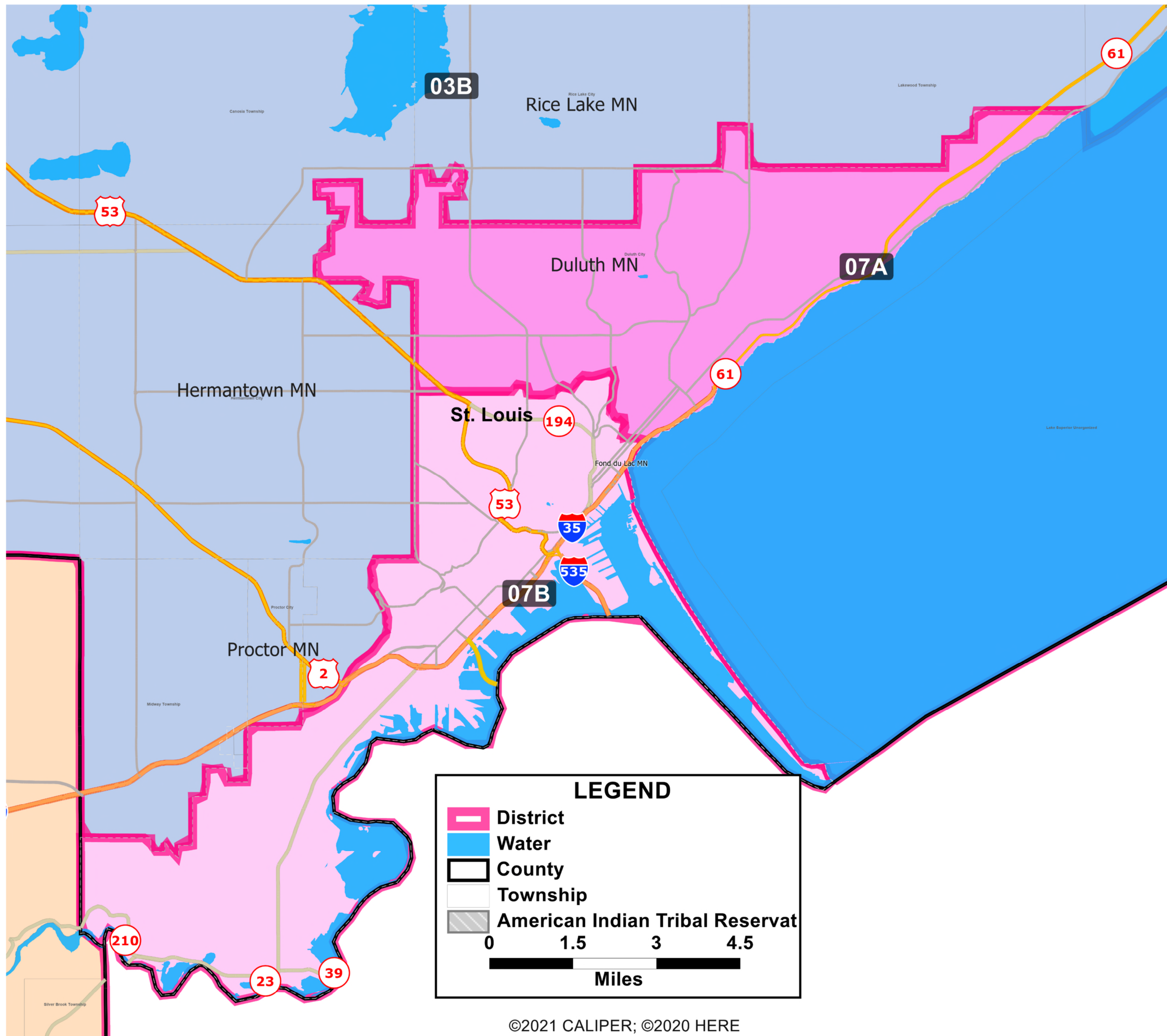
LEGISLATIVE - 11 COUNTY METRO





# SACHS - REDISTRICTING PLAN

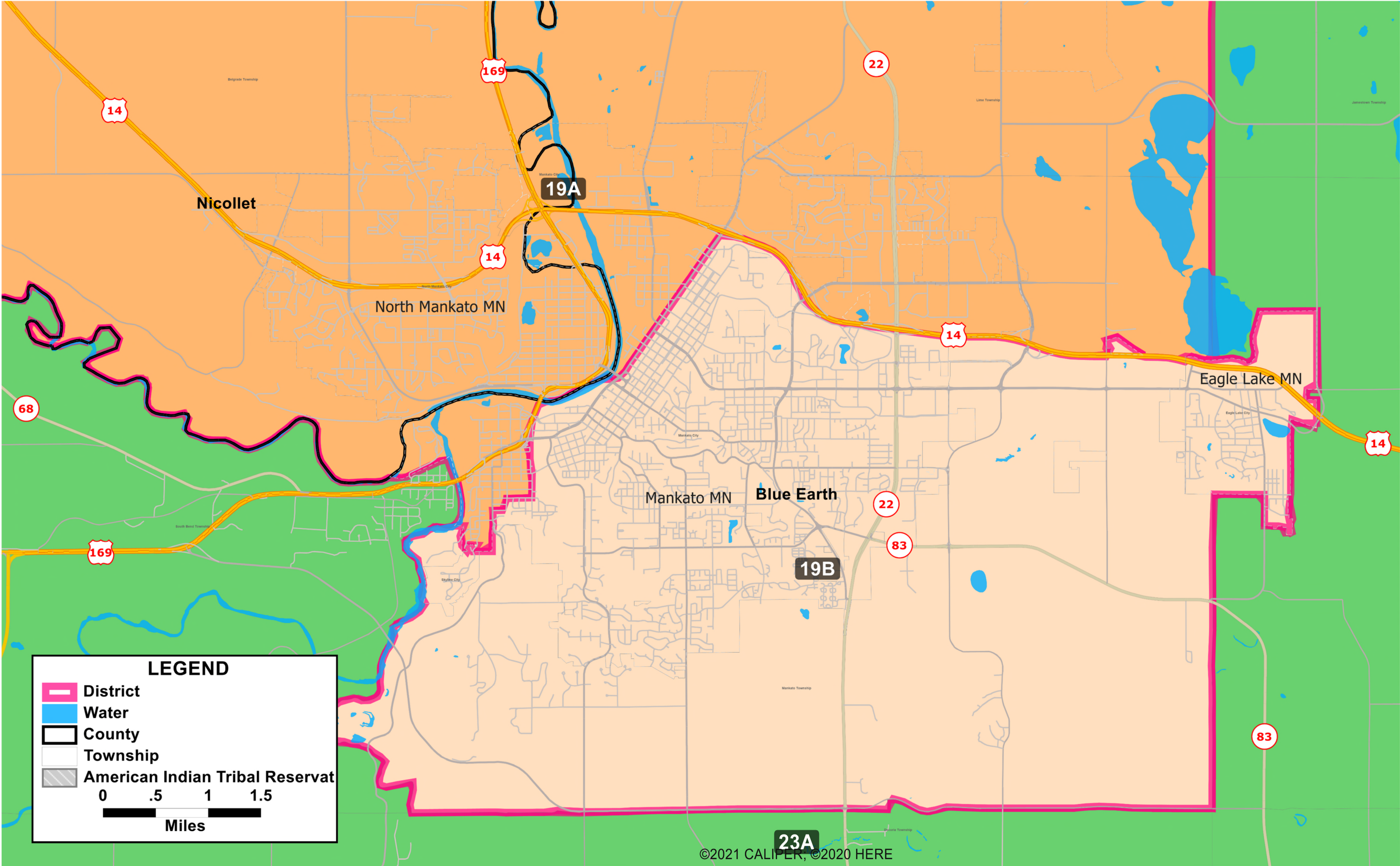
LEGISLATIVE - DULUTH





# SACHS - REDISTRICTING PLAN

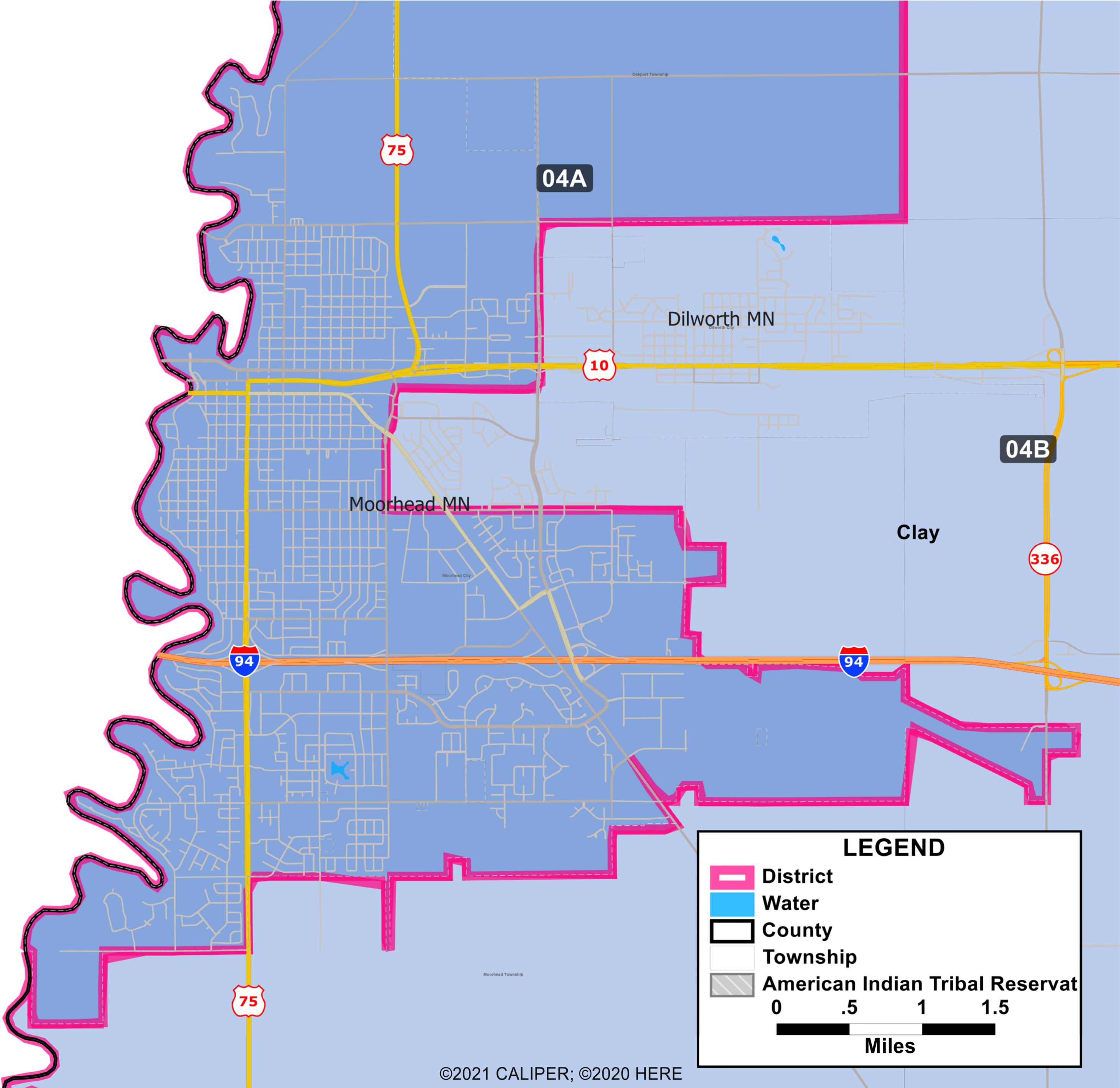
LEGISLATIVE – MANKATO





# SACHS - REDISTRICTING PLAN

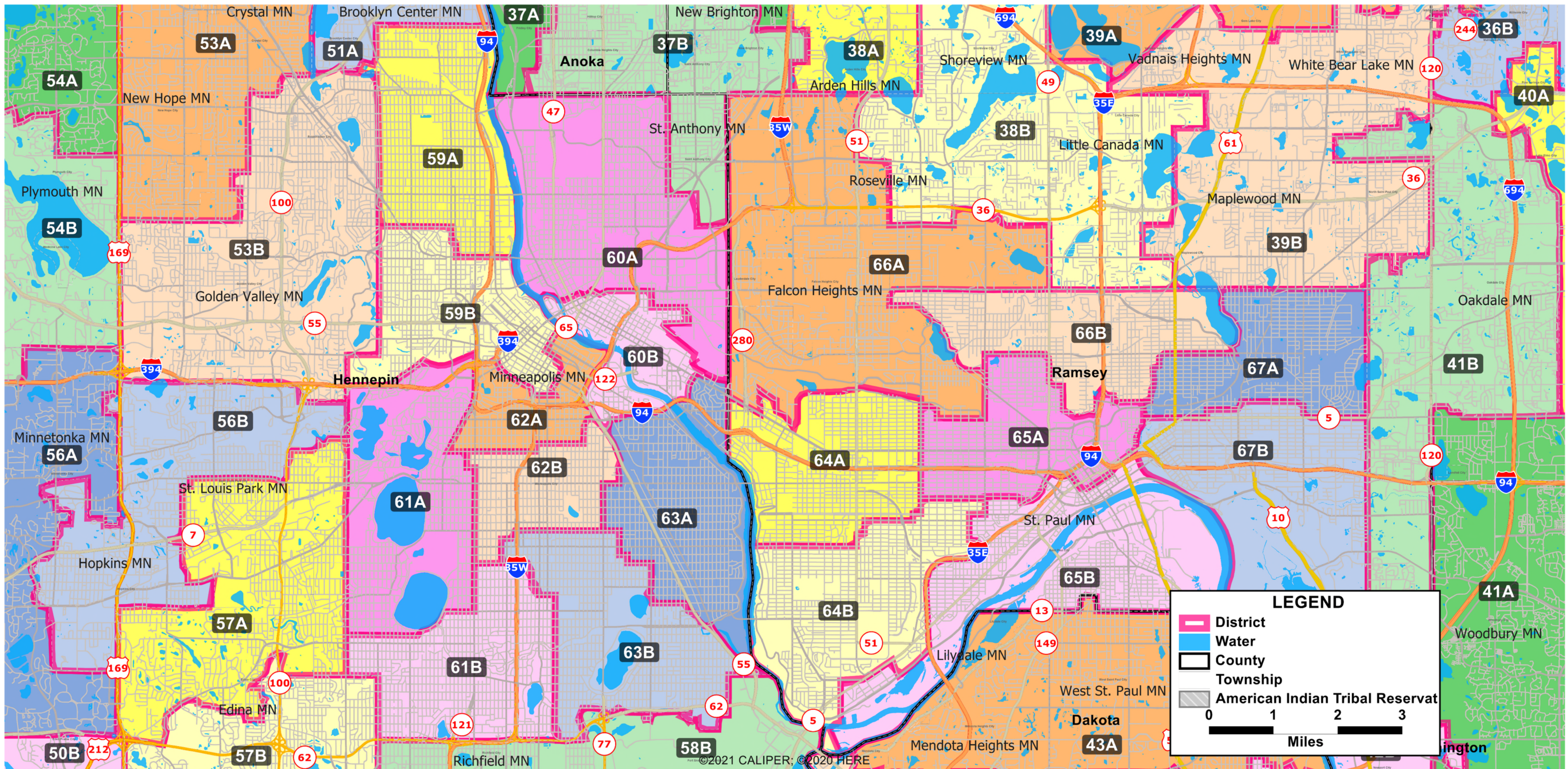
LEGISLATIVE – MOORHEAD





# SACHS - REDISTRICTING PLAN

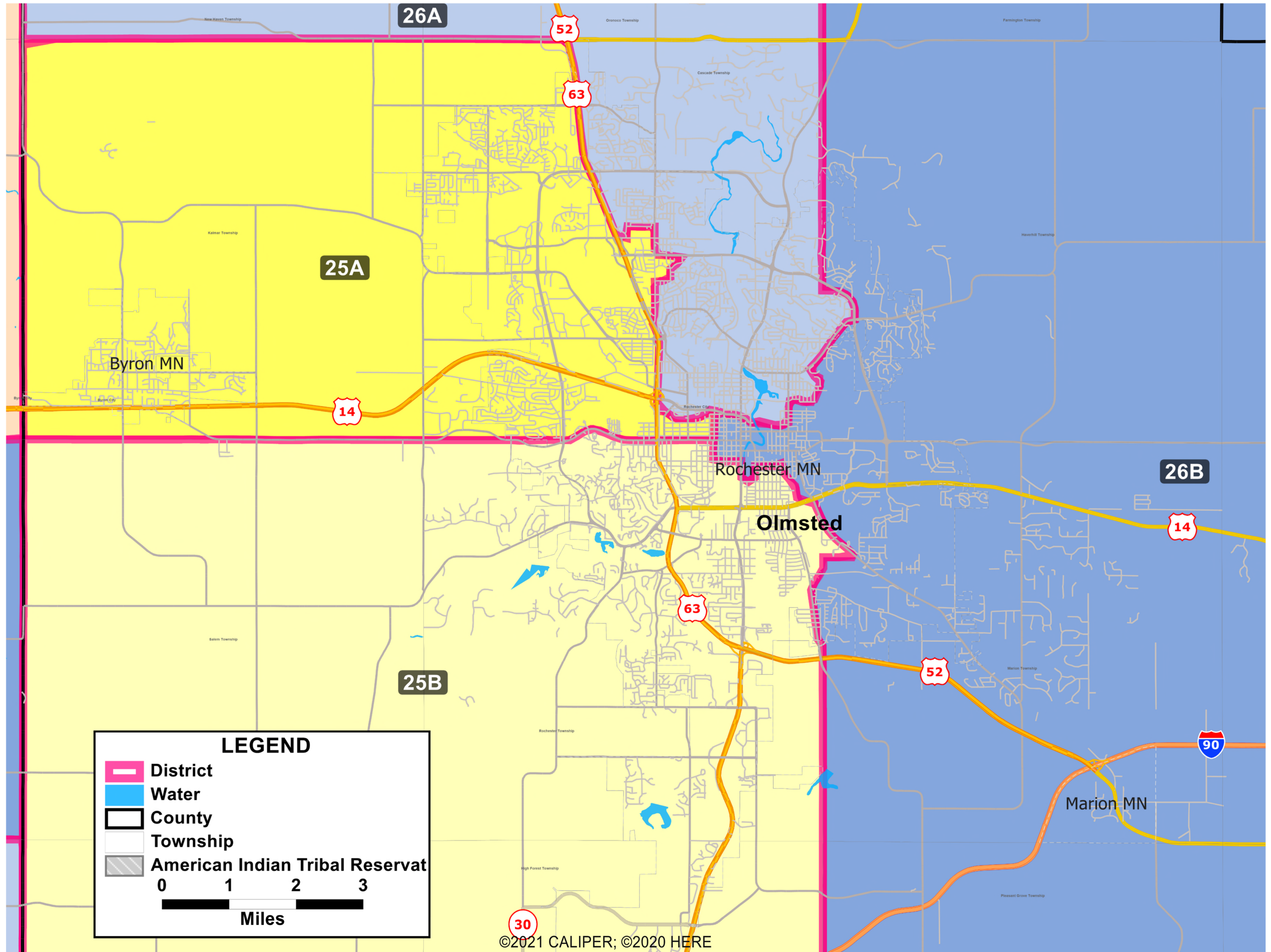
LEGISLATIVE – MINNEAPOLIS & ST. PAUL





# SACHS - REDISTRICTING PLAN

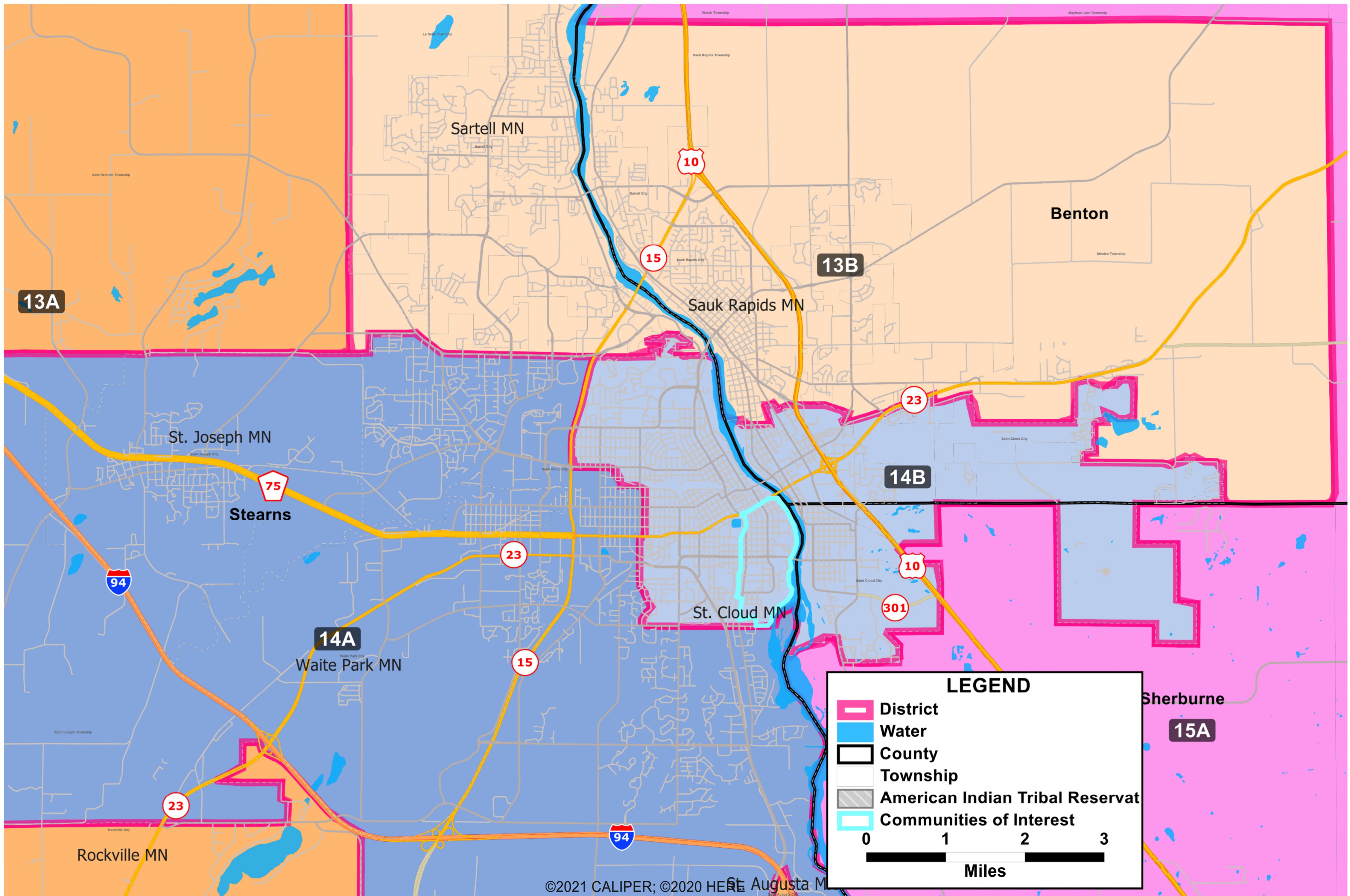
LEGISLATIVE – ROCHESTER





# SACHS - REDISTRICTING PLAN

LEGISLATIVE - ST. CLOUD





## Population Summary

Friday, December 3, 2021

District	Population	Deviation	% Devn.
01	85,378	206	0.24%
02	84,965	-207	-0.24%
03	84,704	-468	-0.55%
04	84,703	-469	-0.55%
05	85,202	30	0.04%
06	85,338	166	0.19%
07	84,889	-283	-0.33%
08	85,263	91	0.11%
09	84,806	-366	-0.43%
10	85,008	-164	-0.19%
11	85,093	-79	-0.09%
12	85,331	159	0.19%
13	84,734	-438	-0.51%
14	85,401	229	0.27%
15	85,027	-145	-0.17%
16	84,753	-419	-0.49%
17	85,275	103	0.12%
18	84,939	-233	-0.27%
19	85,274	102	0.12%
20	84,550	-622	-0.73%
21	84,903	-269	-0.32%
22	84,690	-482	-0.57%
23	84,521	-651	-0.76%
24	85,101	-71	-0.08%
25	84,542	-630	-0.74%
26	85,014	-158	-0.19%
27	85,376	204	0.24%
28	85,392	220	0.26%
29	85,258	86	0.10%
30	85,838	666	0.78%
31	85,406	234	0.27%
32	85,535	363	0.43%
33	85,498	326	0.38%
34	85,402	230	0.27%
35	84,683	-489	-0.57%
36	85,176	4	0.00%
37	85,232	60	0.07%
38	84,813	-359	-0.42%



District	Population	Deviation	% Devn.
39	85,500	328	0.39%
40	84,905	-267	-0.31%
41	85,186	14	0.02%
42	85,424	252	0.30%
43	85,287	115	0.14%
44	85,076	-96	-0.11%
45	85,627	455	0.53%
46	85,607	435	0.51%
47	85,673	501	0.59%
48	85,387	215	0.25%
49	85,591	419	0.49%
50	84,924	-248	-0.29%
51	85,833	661	0.78%
52	85,915	743	0.87%
53	84,573	-599	-0.70%
54	85,168	-4	0.00%
55	84,726	-446	-0.52%
56	85,470	298	0.35%
57	85,027	-145	-0.17%
58	85,149	-23	-0.03%
59	85,989	817	0.96%
60	86,004	832	0.98%
61	85,999	827	0.97%
62	85,977	805	0.95%
63	85,987	815	0.96%
64	84,373	-799	-0.94%
65	84,344	-828	-0.97%
66	84,350	-822	-0.97%
67	84,410	-762	-0.89%

Total Population: 5,706,494

Ideal District Population: 85,172

### Summary Statistics:

Population Range:	84,344 to 86,004
Ratio Range:	0.02
Absolute Range:	-828 to 832
Absolute Overall Range:	1,660
Relative Range:	0.00% to 0.98%
Relative Overall Range:	1.95%
Absolute Mean Deviation:	358.99
Relative Mean Deviation:	0.42%
Standard Deviation:	439.45



**Plan Components (Short)**

Friday, December 3, 2021

**District 01**

**County Kittson**

**County Lake of the Woods**

**County Marshall**

**County Norman**

- MCD Ada City
- MCD Anthony Township
- MCD Bear Park Township
- MCD Good Hope Township
- MCD Halstad City
- MCD Halstad Township
- MCD Hegne Township
- MCD Hendrum City
- MCD Hendrum Township
- MCD Lockhart Township
- MCD McDonaldsville Township
- MCD Pleasant View Township
- MCD Shelly City
- MCD Shelly Township
- MCD Spring Creek Township
- MCD Sundal Township

**County Pennington**

**County Polk**

**County Red Lake**

**County Roseau**

**District 02**

**County Becker**

- MCD Atlanta Township
- MCD Audubon City
- MCD Audubon Township
- MCD Callaway City
- MCD Callaway Township
- MCD Cuba Township
- MCD Eagle View Township
- MCD Forest Township
- MCD Hamden Township
- MCD Height of Land Township
- MCD Holmesville Township
- MCD Lake Park City
- MCD Lake Park Township
- MCD Maple Grove Township
- MCD Ogema City
- MCD Pine Point Township
- MCD Riceville Township



**District 02**

**County Becker**

- MCD Richwood Township
- MCD Round Lake Township
- MCD Savannah Township
- MCD Spring Creek Township
- MCD Sugar Bush Township
- MCD Two Inlets Township
- MCD Walworth Township
- MCD White Earth Township

**County Beltrami**

**County Cass**

- MCD Bena City
- MCD Boy Lake Township
- MCD Boy River City
- MCD Boy River Township
- MCD Cass Lake City
- MCD East Cass Unorganized
- MCD Federal Dam City
- MCD Gould Township
- MCD Inguadona Township
- MCD Kego Township
- MCD Leech Lake Township
- MCD Lima Township
- MCD Longville City
- MCD North Cass Unorganized
- MCD Otter Tail Peninsula Township
- MCD Pike Bay Township
- MCD Pine Lake Township
- MCD Remer City
- MCD Remer Township
- MCD Rogers Township
- MCD Salem Township
- MCD Shingobee Township
- MCD Slater Township
- MCD Torrey Township
- MCD Turtle Lake Township
- MCD Wahnena Unorganized
- MCD Walker City
- MCD Wilkinson Township

**County Clearwater**

**County Hubbard**

- MCD Farden Township
  - VTD: Farden Twp P-2
 

3000	3001	3002	3003	3005	3006	3007	3008	3060	3061	3062	4000
4020	4021	4022	4023								
- MCD Hart Lake Township
  - VTD: Hart Lake Twp P-1



**District 02**

**County Hubbard**

MCD Hart Lake Township

VTD: Hart Lake Twp P-1

4071 4079 4082 4087

VTD: Hart Lake Twp P-2

4047 4048 4049 4050 4072 4073 4074 4080 4081 4083 4084

MCD Lakeport Township

VTD: Lakeport Twp P-1

4086 4092 4101 4102 4113

VTD: Lakeport Twp P-2

MCD Steamboat River Township

VTD: Steamboat River Twp P-2

**County Itasca**

MCD Bowstring Lake Unorganized

MCD Bowstring Township

MCD Deer Lake Unorganized

VTD: Wellers-McCormick P-1

2119 2120 2121 2122 2123 2124 2144 2145

VTD: Wellers-McCormick P-2

2128

MCD Deer River City

MCD Deer River Township

MCD Good Hope Township

MCD Lake Jessie Township

MCD Max Township

MCD Morse Township

VTD: Morse Twp P-1

1090 2019

2082 2083 2084 2089 2090 2092 2093 2094 2095 2096 2097 2098

2099 2100 2101 2102 2104 2106 2108 2109 2110 2111 2112 2113

2114 2116 2117 2118 2125 2126 2127 2131 2135 2136 2141 2142

MCD Oteneagen Township

MCD Sand Lake Township

MCD Squaw Lake City

MCD Third River Township

MCD Zemple City

**County Mahnomon**

**District 03**

**County Cook**

**County Koochiching**

**County Lake**

**County St. Louis**

MCD Alango Township

MCD Alden Township

MCD Angora Township

MCD Ault Township

MCD Babbitt City



### District 03

#### County St. Louis

MCD Bassett Township  
MCD Beatty Township  
MCD Birch Lake Unorganized  
MCD Breitung Township  
MCD Camp 5 Township  
MCD Canosia Township  
MCD Cook City  
MCD Crane Lake Township  
MCD Duluth City  
    VTD: Duluth P-31  
MCD Duluth Township  
MCD Eagles Nest Township  
MCD Ely City  
MCD Embarrass Township  
MCD Fairbanks Township  
MCD Field Township  
MCD Fredenberg Township  
MCD French Township  
MCD Gheen Unorganized  
MCD Gnesen Township  
MCD Grand Lake Township  
MCD Greenwood Township  
MCD Hermantown City  
MCD Hoyt Lakes City  
MCD Kabetogama Township  
MCD Kugler Township  
MCD Lake Vermilion Unorganized  
MCD Lakewood Township  
MCD Leiding Township  
MCD Linden Grove Township  
MCD Midway Township  
MCD Morcom Township  
MCD Morse Township  
MCD Nett Lake Unorganized  
MCD Normanna Township  
MCD North Star Township  
MCD Northeast Saint Louis Unorganized  
MCD Northwest Saint Louis Unorganized  
MCD Orr City  
MCD Owens Township  
MCD Pequaywan Township  
MCD Pike Township  
MCD Portage Township  
MCD Proctor City  
MCD Rice Lake City  
MCD Sand Lake Unorganized



**District 03****County St. Louis**

MCD Sandy Township  
MCD Solway Township  
MCD Sturgeon Township  
MCD Tower City  
MCD Vermilion Lake Township  
MCD Waasa Township  
MCD Whiteface Reservoir Unorganized  
MCD Willow Valley Township  
MCD Winton City

**District 04****County Becker**

MCD Cormorant Township  
MCD Detroit Lakes City  
MCD Detroit Township  
MCD Lake Eunice Township  
MCD Lake View Township

**County Clay****County Norman**

MCD Borup City  
MCD Flom Township  
MCD Fossum Township  
MCD Gary City  
MCD Green Meadow Township  
MCD Home Lake Township  
MCD Lake Ida Township  
MCD Lee Township  
MCD Mary Township  
MCD Perley City  
MCD Rockwell Township  
MCD Strand Township  
MCD Twin Valley City  
MCD Waukon Township  
MCD Wild Rice Township  
MCD Winchester Township

**District 05****County Aitkin****County Cass**

MCD Backus City  
MCD Barclay Township  
MCD Beulah Township  
MCD Birch Lake Township  
MCD Blind Lake Township  
MCD Bull Moose Township  
MCD Chickamaw Beach City  
MCD Crooked Lake Township  
MCD Deerfield Township



**District 05**

**County Cass**

- MCD Hackensack City
- MCD Hiram Township
- MCD Pine River City
- MCD Pine River Township
- MCD Ponto Lake Township
- MCD Powers Township
- MCD Smoky Hollow Township
- MCD Thunder Lake Township
- MCD Trelipe Township
- MCD Wabedo Township
- MCD Wilson Township
- MCD Woodrow Township

**County Crow Wing**

- MCD Breezy Point City
- MCD Crosby City
- MCD Crosslake City
- MCD Cuyuna City
- MCD Dean Lake Unorganized
- MCD Deerwood City
- MCD Deerwood Township
- MCD Emily City
- MCD Fairfield Township
- MCD Fifty Lakes City
- MCD Gail Lake Township
- MCD Ideal Township
- MCD Irondale Township

VTD: Irondale Twp

1000	1001	1002	1003	1004	1005	1006	1007	1008	1009	1010	1011
1008	1014	1015	1016	1029	1030	1034	1035	1037	1038	1039	1040
1012	1013	1014	1015	1016	1017	1018	1019	1020	1021	1041	1042
1041	1042	1043	1045	1046	1047	1048	1049	1050	1051	1067	1069
1043	1047	1080									
1070	1071	1072	1073	1074	1075	1128	1129	1130	1131	1139	1140
1141	1142	1143	1144	1145	1146	1147	1148	1149	2010	2011	2013
2014	2024	3012	3014								

- MCD Ironton City
- MCD Jenkins City
- MCD Jenkins Township
- MCD Little Pine Township
- MCD Manhattan Beach City
- MCD Mission Township
- MCD Pelican Township
- MCD Pequot Lakes City
- MCD Perry Lake Township
- MCD Rabbit Lake Township
- MCD Ross Lake Township



**District 05**

**County Crow Wing**

- MCD Timothy Township
- MCD Trommald City
- MCD Wolford Township

**County Itasca**

- MCD Alvwood Township
- MCD Arbo Township
- MCD Ardenhurst Township
- MCD Balsam Township
- MCD Bearville Township
- MCD Bigfork City
- MCD Bigfork Township
- MCD Blackberry Township
- MCD Bovey City
- MCD Calumet City
- MCD Carpenter Township
- MCD Cohasset City
- MCD Coleraine City
- MCD Deer Lake Unorganized

- VTD: Bass Lake Prec
- VTD: Deer Lake Prec
- VTD: Grave Lake Prec
- VTD: Sugar Lake Prec
- VTD: Wellers-McCormick P-1
- 2066 2068
- VTD: Wellers-McCormick P-2

1007												
1045	2014	2015	2026	2035	2036	2037	2041	2042	2043	2044	2045	
2010	2060	2061	2062	2063	2067	2069	2070	2071	2072	2073	2074	
2046	2047	2048	2049	2050	2051	2052	2053	2054	2055	2059	2075	
2076	2077	2078	2079	2080								

- MCD Effie City
- MCD Feeley Township
- MCD Goodland Township
- MCD Grand Rapids City
- MCD Grattan Township
- MCD Greenway Township
- MCD Harris Township
- MCD Keewatin City
- MCD Kinghurst Township
- MCD La Prairie City
- MCD Lawrence Township
- MCD Little Sand Lake Unorganized
- MCD Lone Pine Township
- MCD Marble City
- MCD Marcell Township
- MCD Moose Park Township



**District 05**

**County Itasca**

- MCD Morse Township
  - VTD: Morse Twp P-1
  - 2038 2039 2040
  - 2065
  - VTD: Morse Twp P-2
- MCD Nashwauk City
- MCD Nashwauk Township
- MCD Nore Township
- MCD North Itasca Unorganized
- MCD Pomroy Township
- MCD Sago Township
- MCD Spang Township
- MCD Splithand Township
- MCD Stokes Township
- MCD Taconite City
- MCD Trout Lake Township
- MCD Unorganized 14925 Unorganized
- MCD Wabana Township
- MCD Warba City
- MCD Wawina Township
- MCD Wildwood Township
- MCD Wirt Township

**District 06**

**County Carlton**

- MCD Beseman Township
- MCD Carlton City
- MCD Cloquet City
- MCD Cromwell City
- MCD Eagle Township
- MCD North Carlton Unorganized
- MCD Perch Lake Township
- MCD Scanlon City
- MCD Silver Brook Township
- MCD Thomson Township
- MCD Twin Lakes Township
- MCD Wright City

**County St. Louis**

- MCD Alborn Township
- MCD Arrowhead Township
- MCD Aurora City
- MCD Balkan Township
- MCD Biwabik City
- MCD Biwabik Township
- MCD Brevator Township
- MCD Brookston City
- MCD Buhl City



**District 06**

**County St. Louis**

- MCD Cedar Valley Township
- MCD Cherry Township
- MCD Chisholm City
- MCD Clinton Township
- MCD Colvin Township
- MCD Cotton Township
- MCD Culver Township
- MCD Ellsburg Township
- MCD Elmer Township
- MCD Eveleth City
- MCD Fayal Township
- MCD Fine Lakes Township
- MCD Floodwood City
- MCD Floodwood Township
- MCD Gilbert City
- MCD Great Scott Township
- MCD Halden Township
- MCD Hay Lake Unorganized
- MCD Heikkala Lake Unorganized
- MCD Hibbing City
- MCD Industrial Township
- MCD Iron Junction City
- MCD Janette Lake Unorganized
- MCD Kelsey Township
- MCD Kinney City
- MCD Lavell Township
- MCD Leonidas City
- MCD McCormack Unorganized
- MCD McDavitt Township
- MCD McKinley City
- MCD Meadowlands City
- MCD Meadowlands Township
- MCD Mountain Iron City
- MCD Ness Township
- MCD New Independence Township
- MCD Northland Township
- MCD Potshot Lake Unorganized
- MCD Prairie Lake Township
- MCD Stoney Brook Township
- MCD Toivola Township
- MCD Van Buren Township
- MCD Virginia City
- MCD White Township
- MCD Wuori Township

**District 07**

**County St. Louis**



**District 07**

**County St. Louis**

MCD Duluth City

VTD: Duluth P-1

VTD: Duluth P-10

VTD: Duluth P-11

VTD: Duluth P-12

VTD: Duluth P-13

VTD: Duluth P-14

VTD: Duluth P-15

VTD: Duluth P-16

VTD: Duluth P-17

VTD: Duluth P-18

VTD: Duluth P-19

VTD: Duluth P-2

VTD: Duluth P-20

VTD: Duluth P-21

VTD: Duluth P-22

VTD: Duluth P-23

VTD: Duluth P-24

VTD: Duluth P-25

VTD: Duluth P-26

VTD: Duluth P-27

VTD: Duluth P-28

VTD: Duluth P-29

VTD: Duluth P-3

VTD: Duluth P-30

VTD: Duluth P-32

VTD: Duluth P-33

VTD: Duluth P-34

VTD: Duluth P-4

VTD: Duluth P-5

VTD: Duluth P-6

VTD: Duluth P-7

VTD: Duluth P-8

VTD: Duluth P-9

MCD Lake Superior Unorganized

**District 08**

**County Becker**

MCD Burlington Township

MCD Carsonville Township

MCD Erie Township

MCD Evergreen Township

MCD Frazee City

MCD Green Valley Township

MCD Osage Township

MCD Runeberg Township

MCD Shell Lake Township



**District 08**

**County Becker**

- MCD Silver Leaf Township
- MCD Spruce Grove Township
- MCD Toad Lake Township
- MCD Wolf Lake City
- MCD Wolf Lake Township

**County Grant**

**County Otter Tail**

**County Traverse**

**County Wilkin**

**District 09**

**County Cass**

- MCD Ansel Township
- MCD Becker Township
- MCD Bungo Township
- MCD Byron Township
- MCD Home Brook Township
- MCD Lake Shore City
- MCD Loon Lake Township
- MCD Maple Township
- MCD May Township
- MCD McKinley Township
- MCD Meadow Brook Township
- MCD Moose Lake Township
- MCD Motley City
- MCD Poplar Township
- MCD Walden Township

**County Hubbard**

- MCD Akeley City
- MCD Akeley Township
- MCD Arago Township
- MCD Badoura Township
- MCD Clay Township
- MCD Clover Township
- MCD Crow Wing Lake Township
- MCD Farden Township
  - VTD: Farden Twp P-1
  - VTD: Farden Twp P-2
  - 3004   3045   3046   3054   3055   3063
- MCD Fern Township
- MCD Guthrie Township
- MCD Hart Lake Township
  - VTD: Hart Lake Twp P-1
  - 1000   1005   1006   1007   1020   1021
  - 1072   1073   1074   4038   4039   4040   4042   4043   4044   4045   4052   4053
  - 4054   4055   4056   4057   4058   4059   4060   4061   4062   4063   4064   4065
  - 4068   4069   4070   4075   4076   4077   4078   4096   4097   4098   4115



**District 09**

**County Hubbard**

MCD Hart Lake Township

VTD: Hart Lake Twp P-2

4046 4051

MCD Helga Township

MCD Hendrickson Township

MCD Henrietta Township

MCD Hubbard Township

MCD Lake Alice Township

MCD Lake Emma Township

MCD Lake George Township

MCD Lake Hattie Township

MCD Lakeport Township

VTD: Lakeport Twp P-1

1001	1002	1003	1004	1016	1017	1018	1019	1022	1023	1024	1032
1041	1042	1043	1044	1046	1047	1048	1049	1050	1051	1052	1053
1054	1055	1056	1057	1058	1059	1060	1061	1062	1063	1064	1066
1067	1068	1069	1070	1071	1072	1073	1074	1075	1076	1077	1078
1079	1084	1090	1094	2008	2009	2013	2014	2015	2016	2017	2024
2152											

MCD Laporte City

MCD Mantrap Township

MCD Nevis City

MCD Nevis Township

MCD Park Rapids City

MCD Rockwood Township

MCD Schoolcraft Township

MCD Steamboat River Township

VTD: Steamboat River Twp P-1

MCD Straight River Township

MCD Thorpe Township

MCD Todd Township

MCD White Oak Township

**County Stearns**

MCD Ashley Township

MCD Belgrade City

MCD Brooten City

MCD Crow Lake Township

MCD Elrosa City

MCD Freeport City

MCD Getty Township

MCD Greenwald City

MCD Grove Township

MCD Krain Township

MCD Lake George Township

MCD Meire Grove City

MCD Melrose City



**District 09**

**County Stearns**

- MCD Melrose Township
- MCD Millwood Township
- MCD New Munich City
- MCD North Fork Township
- MCD Oak Township
- MCD Raymond Township
- MCD Saint Anthony City
- MCD Saint Martin City
- MCD Saint Martin Township
- MCD Saint Rosa City
- MCD Sauk Centre City
- MCD Sauk Centre Township
- MCD Spring Hill City
- MCD Spring Hill Township

**County Todd**

**County Wadena**

**District 10**

**County Cass**

- MCD East Gull Lake City
- MCD Fairview Township
- MCD Pillager City
- MCD Sylvan Township

**County Crow Wing**

- MCD Baxter City
- MCD Bay Lake Township
- MCD Brainerd City
- MCD Center Township
- MCD Crow Wing Township
- MCD Daggett Brook Township
- MCD Fort Ripley City
- MCD Fort Ripley Township
- MCD Garrison City
- MCD Garrison Township
- MCD Irondale Township
  - VTD: Irondale Twp
    - 1009 1010 1011 1012 1013 1044
    - 1031 1032
- MCD Lake Edward Township
- MCD Long Lake Township
- MCD Maple Grove Township
- MCD Nisswa City
- MCD Nokay Lake Township
- MCD Oak Lawn Township
- MCD Platte Lake Township
- MCD Riverton City
- MCD Roosevelt Township

---

### District 10

#### County Crow Wing

- MCD Saint Mathias Township
- MCD West Crow Wing Unorganized

#### County Morrison

---

### District 11

#### County Carlton

- MCD Atkinson Township
- MCD Automba Township
- MCD Barnum City
- MCD Barnum Township
- MCD Blackhoof Township
- MCD Clear Creek Unorganized
- MCD Holyoke Township
- MCD Kalevala Township
- MCD Kettle River City
- MCD Lakeview Township
- MCD Mahtowa Township
- MCD Moose Lake City
- MCD Moose Lake Township
- MCD Silver Township
- MCD Skelton Township
- MCD Split Rock Township
- MCD Wrenshall Township

#### County Isanti

- MCD Braham City
- MCD Maple Ridge Township
- MCD Stanchfield Township

#### County Kanabec

#### County Mille Lacs

#### County Pine

---

### District 12

#### County Big Stone

#### County Chippewa

- MCD Big Bend Township
- MCD Crate Township
- MCD Grace Township
- MCD Granite Falls City
- MCD Granite Falls Township
- MCD Havelock Township
- MCD Kragero Township
- MCD Leenthrop Township
- MCD Lone Tree Township
- MCD Louriston Township
- MCD Mandt Township
- MCD Milan City
- MCD Montevideo City
- MCD Raymond City



**District 12**

**County Chippewa**

- MCD Rosewood Township
- MCD Sparta Township
- MCD Tunsberg Township
- MCD Watson City
- MCD Woods Township

**County Douglas**

**County Pope**

**County Stevens**

**County Swift**

**District 13**

**County Benton**

- MCD Minden Township
  - VTD: Minden Twp P-1
 

1000	2000	2001	2002	2003	2004	2009	2024					
1003	1004	1005	1006	1007	1008	1009	1010	1011	1012	1013	1014	
1015	1016	1021	1022	1023	1024	1025	1026	1027	1028	1029	1030	
1031	1032	1033	1034	1036	1040	1041	1042	1052	1056	1058	1060	
1061	1062	1063	1064	1065	1066	1067	1069	2020	2021	2023	2024	
2025	2026	2046	2047	2048	2049	2050	2051	2052	2057	2060	2062	
2063	2064	2082	2090									

- VTD: Minden Twp P-2
- MCD Sartell City
- MCD Sauk Rapids City
- MCD Sauk Rapids Township

**County Stearns**

- MCD Albany City
- MCD Albany Township
- MCD Avon City
- MCD Avon Township
- MCD Brockway Township
- MCD Clearwater City
- MCD Cold Spring City
- MCD Collegeville Township
- MCD Eden Lake Township
- MCD Eden Valley City
- MCD Fair Haven Township
- MCD Farming Township
- MCD Holding Township
- MCD Holdingford City
- MCD Kimball City
- MCD Le Sauk Township
- MCD Luxemburg Township
- MCD Lynden Township
- MCD Maine Prairie Township
- MCD Munson Township
- MCD Paynesville City

**District 13**

**County Stearns**

- MCD Paynesville Township
- MCD Richmond City
- MCD Rockville City
- MCD Roscoe City
- MCD Saint Augusta City
- MCD Saint Stephen City
- MCD Saint Wendel Township
- MCD Sartell City
- MCD Wakefield Township
- MCD Zion Township

**District 14**

**County Benton**

- MCD Minden Township
  - VTD: Minden Twp P-1
 

1001	2005	2006	2007	2008	2010	2011	2017	2021	2023	3000	3003
2074	2075	2076	2077	2078	2083	2091					
3004											
- MCD Saint Cloud City

**County Sherburne**

- MCD Haven Township
  - VTD: Haven Twp
 

1011	1012	1013
4001		
- MCD Saint Cloud City

**County Stearns**

- MCD Saint Cloud City
- MCD Saint Joseph City
- MCD Saint Joseph Township
- MCD Waite Park City

**District 15**

**County Benton**

- MCD Alberta Township
- MCD Foley City
- MCD Gilman City
- MCD Gilmanton Township
- MCD Glendorado Township
- MCD Graham Township
- MCD Granite Ledge Township
- MCD Langola Township
- MCD Mayhew Lake Township
- MCD Maywood Township
- MCD Rice City
- MCD Royalton City
- MCD Saint George Township
- MCD Watab Township



**District 15**

**County Sherburne**

MCD Baldwin Township

MCD Becker City

MCD Becker Township

MCD Big Lake City

MCD Big Lake Township

MCD Blue Hill Township

MCD Clear Lake City

MCD Clear Lake Township

MCD Elk River City

VTD: Elk River W-1 P-1B

1021	1022	1023	1024	1025	1026	1027	1028
------	------	------	------	------	------	------	------

VTD: Elk River W-2 P-2A

MCD Haven Township

VTD: Haven Twp

1000	1001	1002	1003	1004	1008	1009	1016	1017	1020	1022	1023
1002	1003	1004	1005	1006	1007	1008	1009	1010	1011	1012	1013
1008	1009	1015	1016	1017	1018	1019					
1014	1015	1016	1017	1018	1019	1020	1021	1069	1072		
1024	1025	1026	1027	1028	1029	1030	1031	1032	1034	1035	1036
1037	1038	1039	1040	1041	1042	1043	1044	1045	1046	1047	1048
1049	1050	1051	1052	1053	1054	1055	1056	1057	1058	1059	

MCD Livonia Township

MCD Orrock Township

MCD Palmer Township

MCD Princeton City

MCD Santiago Township

MCD Zimmerman City

**District 16**

**County Lac qui Parle**

**County Lincoln**

**County Lyon**

MCD Amiret Township

MCD Balaton City

MCD Clifton Township

MCD Coon Creek Township

MCD Custer Township

MCD Eidsvold Township

MCD Fairview Township

MCD Florence City

MCD Garvin City

MCD Ghent City

MCD Grandview Township

MCD Island Lake Township

MCD Lake Marshall Township

MCD Lynd City

MCD Lynd Township

**District 16**

**County Lyon**

- MCD Lyons Township
- MCD Marshall City
- MCD Minneota City
- MCD Monroe Township
- MCD Nordland Township
- MCD Rock Lake Township
- MCD Russell City
- MCD Shelburne Township
- MCD Sodus Township
- MCD Stanley Township
- MCD Taunton City
- MCD Tracy City

**County Murray**

**County Nobles**

- MCD Adrian City
- MCD Dewald Township
- MCD Ellsworth City
- MCD Grand Prairie Township
- MCD Larkin Township
- MCD Leota Township
- MCD Lismore City
- MCD Lismore Township
- MCD Little Rock Township
- MCD Olney Township
- MCD Rushmore City
- MCD Westside Township
- MCD Wilmont City
- MCD Wilmont Township
- MCD Worthington City
- MCD Worthington Township

**County Pipestone**

**County Rock**

**County Yellow Medicine**

- MCD Canby City
- MCD Florida Township
- MCD Fortier Township
- MCD Hammer Township
- MCD Norman Township
- MCD Oshkosh Township
- MCD Porter City
- MCD Wergeland Township

**District 17**

**County Chippewa**

- MCD Clara City City
- MCD Maynard City
- MCD Rheiderland Township



### District 17

#### County Chippewa

MCD Stoneham Township

#### County Kandiyohi

#### County Lyon

MCD Cottonwood City

MCD Lucas Township

MCD Vallery Township

MCD Westerheim Township

#### County Redwood

#### County Renville

#### County Stearns

MCD Crow River Township

MCD Lake Henry City

MCD Lake Henry Township

#### County Yellow Medicine

MCD Burton Township

MCD Clarkfield City

MCD Echo City

MCD Echo Township

MCD Friendship Township

MCD Granite Falls City

MCD Hanley Falls City

MCD Hazel Run City

MCD Hazel Run Township

MCD Lisbon Township

MCD Minnesota Falls Township

MCD Normania Township

MCD Omro Township

MCD Posen Township

MCD Saint Leo City

MCD Sandnes Township

MCD Sioux Agency Township

MCD Stony Run Township

MCD Swede Prairie Township

MCD Tyro Township

MCD Wood Lake City

MCD Wood Lake Township

### District 18

#### County McLeod

#### County Meeker

#### County Sibley

#### County Wright

MCD Cokato City

MCD Cokato Township

MCD French Lake Township

MCD Howard Lake City

VTD: Howard Lake

**District 18**

**County Wright**

MCD Howard Lake City

VTD: Howard Lake

1023	1026	1042	2028	2029	2030	2031	2032	2033	2046	2049	3076
------	------	------	------	------	------	------	------	------	------	------	------

MCD South Haven City

MCD Southside Township

VTD: Southside Twp

1004	1005	1006	3000	3001	3002	3003	3004	3005	3006	3007	3008
------	------	------	------	------	------	------	------	------	------	------	------

1022	1029	1030
------	------	------

3009	3010	3011	3012	3016	3017	3020	3022	3023	3024	3025	3026
------	------	------	------	------	------	------	------	------	------	------	------

3027	3028	3029	3038	3039	3040	3041	3042	3048	3049	3050	3051
------	------	------	------	------	------	------	------	------	------	------	------

3052	4000	4001	4002	4003	4004	4005	4006	4007	4008	4009	4010
------	------	------	------	------	------	------	------	------	------	------	------

4011	4012	4013	4014	4015	4016	4017	4018	4019	4020	4021	4022
------	------	------	------	------	------	------	------	------	------	------	------

4023	4024	4032	4033	4034	5000	5001	5002	5003	5004	5005	5009
------	------	------	------	------	------	------	------	------	------	------	------

5012	5013	5014	5015	5016	5017	5018	5019	5020
------	------	------	------	------	------	------	------	------

MCD Stockholm Township

MCD Victor Township

**District 19**

**County Blue Earth**

MCD Eagle Lake City

MCD Lime Township

MCD Mankato City

MCD Mankato Township

MCD Skyline City

**County Le Sueur**

MCD Mankato City

**County Nicollet**

**District 20**

**County Dakota**

MCD Castle Rock Township

MCD Coates City

MCD Empire Township

MCD Eureka Township

MCD Farmington City

MCD Greenvale Township

MCD Lakeville City

VTD: Lakeville P-1

VTD: Lakeville P-3

MCD Marshan Township

MCD Northfield City

MCD Sciota Township

MCD Vermillion City

MCD Vermillion Township

MCD Waterford Township

**County Le Sueur**

MCD Heidelberg City

MCD Lanesburgh Township



### District 20

#### County Le Sueur

MCD New Prague City

#### County Rice

MCD Bridgewater Township

MCD Dennison City

MCD Dundas City

MCD Erin Township

MCD Forest Township

MCD Lonsdale City

MCD Nerstrand City

MCD Northfield City

MCD Northfield Township

MCD Webster Township

MCD Wheatland Township

MCD Wheeling Township

### District 21

#### County Dakota

MCD Douglas Township

MCD Hampton City

MCD Hampton Township

MCD Miesville City

MCD New Trier City

MCD Randolph City

MCD Randolph Township

MCD Ravenna Township

#### County Dodge

MCD Byron City

MCD Concord Township

MCD Ellington Township

MCD Kasson City

MCD Mantorville City

MCD Mantorville Township

MCD Milton Township

MCD West Concord City

#### County Goodhue

#### County Wabasha

MCD Bellechester City

MCD Chester Township

MCD Gillford Township

MCD Glasgow Township

MCD Greenfield Township

MCD Hammond City

MCD Hyde Park Township

MCD Kellogg City

MCD Lake City

MCD Lake Township

MCD Mazeppa City

---

**District 21**

**County Wabasha**

- MCD Mazeppa Township
- MCD Minneiska City
- MCD Minneiska Township
- MCD Mount Pleasant Township
- MCD Pepin Township
- MCD Wabasha City
- MCD Watopa Township
- MCD West Albany Township
- MCD Zumbro Falls City
- MCD Zumbro Township

**County Winona**

- MCD Altura City
- MCD Elba City
- MCD Elba Township
- MCD Lewiston City
- MCD Minneiska City
- MCD Mount Vernon Township
- MCD Norton Township
- MCD Utica City
- MCD Utica Township
- MCD Whitewater Township

---

**District 22**

**County Blue Earth**

- MCD Amboy City
- MCD Butternut Valley Township
- MCD Cambria Township
- MCD Ceresco Township
- MCD Judson Township
- VTD: Judson Twp
- 1140 1141
- MCD Lincoln Township
- MCD Pleasant Mound Township
- MCD Shelby Township
- MCD Vernon Center City
- MCD Vernon Center Township

**County Brown**

**County Cottonwood**

**County Jackson**

**County Martin**

**County Nobles**

- MCD Bigelow City
- MCD Bigelow Township
- MCD Bloom Township
- MCD Brewster City
- MCD Dundee City
- MCD Elk Township



**District 22**

**County Nobles**

- MCD Graham Lakes Township
- MCD Hersey Township
- MCD Indian Lake Township
- MCD Kinbrae City
- MCD Lorain Township
- MCD Ransom Township
- MCD Round Lake City
- MCD Seward Township
- MCD Summit Lake Township

**County Watonwan**

**District 23**

**County Blue Earth**

- MCD Beauford Township
- MCD Danville Township
- MCD Decoria Township
- MCD Garden City Township
- MCD Good Thunder City
- MCD Jamestown Township
- MCD Judson Township

VTD: Judson Twp

1000	1001	1002	1003	1004	1005	1006	1008	1009	1013	2000	2001
1056	1057	1058	2006	2007	2008	2009	2010	2016	2017	2018	2019
2004	2005	2006	2007	2011	2013	2021	3005	3006			
2020	2021	2022	2023	2024	2025	2026	2027	2028	2029	2030	2031
2032	2033	2034	2035	2036	2037	2038	2039	2040	2041	2042	2043
2044	2045	2046	2047	2048	2049	2050	2051	2052	2053	2054	2055
2056	2057	2058	2059	2060	2061	2062	2063	2064	2065	2066	2067
2068	2070	2071	2072	2073	2074	2075	2091	2092	2094	2095	2105
2106	2107	2108	2109	2110	2111	2112	2115	2116	2117	3068	3069

- MCD Lake Crystal City
- MCD Le Ray Township
- MCD Lyra Township
- MCD Madison Lake City
- MCD Mapleton City
- MCD Mapleton Township
- MCD McPherson Township
- MCD Medo Township
- MCD Minnesota Lake City
- MCD Pemberton City
- MCD Rapidan Township
- MCD Saint Clair City
- MCD South Bend Township
- MCD Sterling Township

**County Faribault**

**County Rice**

- MCD Morristown City

### District 23

#### County Rice

MCD Morristown Township  
MCD Richland Township  
MCD Walcott Township  
MCD Warsaw Township

#### County Steele

MCD Clinton Falls Township  
MCD Deerfield Township  
MCD Havana Township  
MCD Medford City  
MCD Medford Township  
MCD Meriden Township  
MCD Merton Township  
MCD Owatonna City  
MCD Owatonna Township

#### County Waseca

### District 24

#### County Le Sueur

MCD Cleveland City  
MCD Cleveland Township  
MCD Cordova Township  
MCD Derrynane Township  
MCD Elysian City  
MCD Elysian Township  
MCD Kasota City  
MCD Kasota Township  
MCD Kilkenny City  
MCD Kilkenny Township  
MCD Le Center City  
MCD Le Sueur City  
MCD Lexington Township  
MCD Montgomery City  
MCD Montgomery Township  
MCD Ottawa Township  
MCD Sharon Township  
MCD Tyrone Township  
MCD Washington Township  
MCD Waterville City  
MCD Waterville Township

#### County Rice

MCD Cannon City Township  
MCD Faribault City  
MCD Shieldsville Township  
MCD Wells Township

#### County Scott

MCD Belle Plaine City  
MCD Belle Plaine Township

**District 24**

**County Scott**

- MCD Blakeley Township
- MCD Cedar Lake Township
- MCD Elko New Market City
- MCD Helena Township
- MCD Jordan City
- MCD New Market Township
- MCD New Prague City
- MCD Saint Lawrence Township
- MCD Sand Creek Township
  - VTD: Sand Creek Twp
  - 4001

**District 25**

**County Olmsted**

- MCD Byron City
- MCD Cascade Township
  - VTD: Cascade Twp P-2A
  - VTD: Cascade Twp P-3A
  - VTD: Cascade Twp P-4
- MCD High Forest Township
- MCD Kalmar Township
- MCD Rochester City
  - VTD: Rochester W-1 P-1
  - VTD: Rochester W-1 P-10
  - VTD: Rochester W-1 P-11
  - VTD: Rochester W-1 P-12
  - VTD: Rochester W-1 P-2
  - VTD: Rochester W-1 P-3
  - VTD: Rochester W-1 P-4
  - VTD: Rochester W-1 P-6
  - VTD: Rochester W-1 P-7
  - VTD: Rochester W-1 P-8
  - VTD: Rochester W-1 P-9
  - VTD: Rochester W-2 P-1
  - VTD: Rochester W-2 P-2
  - VTD: Rochester W-2 P-3
  - VTD: Rochester W-2 P-4
  - VTD: Rochester W-2 P-5
  - VTD: Rochester W-2 P-6
  - VTD: Rochester W-2 P-7
  - VTD: Rochester W-2 P-8
  - VTD: Rochester W-3 P-1
  - VTD: Rochester W-3 P-2
  - VTD: Rochester W-3 P-3
  - VTD: Rochester W-3 P-6
  - VTD: Rochester W-3 P-7
  - VTD: Rochester W-4 P-2



**District 25**

**County Olmsted**

MCD Rochester City

VTD: Rochester W-4 P-2

1014	1015	1016	1017	1018	1019	1020	1021	1022	1023	2009	2010
2019	2020	2021	2022	2023	3005	3006	3007	3008			

VTD: Rochester W-4 P-3

2000	2001	2002	2011	2012	2013	2014	2015	2016	2017	2018	2024
2025	2026	2027	3000	3001	3002	3003	3004	3009	3010	3011	3012
3013	3014										

VTD: Rochester W-4 P-6

VTD: Rochester W-6 P-3

1001	2000	2001	2002	2003	2004	2005	2006	2007	2008	2009	2010
2011	3000	3001	3002								

VTD: Rochester W-6 P-4

VTD: Rochester W-6 P-5

VTD: Rochester W-6 P-8

MCD Rochester Township

MCD Rock Dell Township

MCD Salem Township

MCD Stewartville City

**District 26**

**County Olmsted**

MCD Cascade Township

VTD: Cascade Twp P-1

MCD Chatfield City

MCD Dover City

MCD Dover Township

MCD Elmira Township

MCD Eyota City

MCD Eyota Township

MCD Farmington Township

MCD Haverhill Township

MCD Marion Township

MCD New Haven Township

MCD Orion Township

MCD Oronoco City

MCD Oronoco Township

MCD Pine Island City

MCD Pleasant Grove Township

MCD Quincy Township

MCD Rochester City

VTD: Rochester W-1 P-5

VTD: Rochester W-3 P-4

VTD: Rochester W-3 P-5

VTD: Rochester W-4 P-1

VTD: Rochester W-4 P-2

1005	1006	1007	1010	1011	1012	1013	2007	2008			
------	------	------	------	------	------	------	------	------	--	--	--

**District 26**

**County Olmsted**

- MCD Rochester City
- VTD: Rochester W-4 P-2
- 2020 2021
- VTD: Rochester W-4 P-3
- 1008 1009 2003 2004 2005 2006
- VTD: Rochester W-4 P-4
- VTD: Rochester W-4 P-5
- VTD: Rochester W-4 P-7
- VTD: Rochester W-4 P-8
- VTD: Rochester W-4 P-9
- VTD: Rochester W-5 P-1
- VTD: Rochester W-5 P-2
- VTD: Rochester W-5 P-3
- VTD: Rochester W-5 P-4
- VTD: Rochester W-5 P-5
- VTD: Rochester W-5 P-6
- VTD: Rochester W-5 P-7
- VTD: Rochester W-5 P-8
- VTD: Rochester W-6 P-1
- VTD: Rochester W-6 P-2
- VTD: Rochester W-6 P-3
- 1000 1002 1003 1004
- VTD: Rochester W-6 P-6
- VTD: Rochester W-6 P-7

MCD Viola Township

**County Wabasha**

- MCD Elgin City
- MCD Elgin Township
- MCD Highland Township
- MCD Millville City
- MCD Oakwood Township
- MCD Plainview City
- MCD Plainview Township

**District 27**

**County Dodge**

- MCD Ashland Township
- MCD Canisteo Township
- MCD Claremont City
- MCD Claremont Township
- MCD Dodge Center City
- MCD Hayfield City
- MCD Hayfield Township
- MCD Ripley Township
- MCD Vernon Township
- MCD Wasioja Township
- MCD Westfield Township

### District 27

#### County Freeborn

#### County Mower

#### County Steele

- MCD Aurora Township
- MCD Berlin Township
- MCD Blooming Prairie City
- MCD Blooming Prairie Township
- MCD Ellendale City
- MCD Lemond Township
- MCD Somerset Township
- MCD Summit Township

### District 28

#### County Fillmore

#### County Houston

#### County Winona

- MCD Dakota City
- MCD Dresbach Township
- MCD Fremont Township
- MCD Goodview City
- MCD Hart Township
- MCD Hillsdale Township
- MCD Homer Township
- MCD La Crescent City
- MCD Minnesota City City
- MCD New Hartford Township
- MCD Pleasant Hill Township
- MCD Richmond Township
- MCD Rollingstone City
- MCD Rollingstone Township
- MCD Saint Charles City
- MCD Saint Charles Township
- MCD Saratoga Township
- MCD Stockton City
- MCD Warren Township
- MCD Wilson Township
- MCD Winona City
- MCD Wiscoy Township

### District 29

#### County Wright

- MCD Albion Township
- MCD Annandale City
- MCD Buffalo City
- MCD Buffalo Township
- MCD Chatham Township
- MCD Clearwater City
- MCD Clearwater Township
- MCD Corinna Township



**District 29**

**County Wright**

MCD Delano City

MCD Franklin Township

MCD Hanover City

MCD Howard Lake City

VTD: Howard Lake

1003	1004	1005	1006	1011	1012	1013	2000	2001	2002	2003	2004
2005	2006	2007	2008	2009	2010	2011	2012	2013	2014	2015	2016
2017	2018	2019	2020	2021	2022	2023	2024	2025	2026	2027	2035
2036	2037	2038	2039	2040	2041	2044	2045	2050	3065	3066	3067
3069	3070	3071	3072	3074	3075						

MCD Maple Lake City

MCD Maple Lake Township

MCD Marysville Township

MCD Middleville Township

MCD Monticello City

MCD Monticello Township

MCD Montrose City

MCD Rockford City

MCD Rockford Township

MCD Silver Creek Township

MCD Southside Township

VTD: Southside Twp

1024

MCD Waverly City

MCD Woodland Township

**District 30**

**County Hennepin**

MCD Dayton City

MCD Hanover City

MCD Rogers City

**County Sherburne**

MCD Elk River City

VTD: Elk River W-1 P-1A

VTD: Elk River W-1 P-1B

1004	1005	1006	1007	1008	1021	1022	1023	1024	1025	1026	1027
1013	1019	1020									
1031	1032	1033	1035	1036	1041	1042	2000	2001	2002	2003	2004
2005	2006	2007	2008	2009	2010	2011	2012	2013	2014	2015	2016
2017	2018	2019	2020	4000	4001	4017	4018	4028	4031		

VTD: Elk River W-2 P-2B

VTD: Elk River W-3 P-3A

VTD: Elk River W-3 P-3B

VTD: Elk River W-4 P-4A

**County Wright**

MCD Albertville City

MCD Dayton City

**District 30**

**County Wright**

- MCD Otsego City
- MCD Saint Michael City

**District 31**

**County Anoka**

- MCD Andover City
  - VTD: Andover P-10
  - VTD: Andover P-3
 

1000	1001	1002	1003	1004	1005	1006	1007	1008	1009	1010	1011
1000	1010	1011									
1012	1013	1014	1015	1016	1017	1018	1019	1020	3001	3002	3003
2001	2002	2003	2007	2008	2009	2010	2011	2012	2013	2014	2015
2016	2017										
3004	3005	3006	3007	3008	3009	3010	3011				
  - VTD: Andover P-4
  - VTD: Andover P-6
  - VTD: Andover P-7
  - VTD: Andover P-8
  - VTD: Andover P-9
- MCD Bethel City
- MCD Columbus City
- MCD East Bethel City
- MCD Ham Lake City
- MCD Linwood Township
- MCD Oak Grove City
- MCD Saint Francis City

**County Chisago**

- MCD Wyoming City

**District 32**

**County Chisago**

- MCD Amador Township
- MCD Center City City
- MCD Chisago City City
- MCD Chisago Lake Township
- MCD Fish Lake Township
- MCD Franconia Township
  - VTD: Franconia Twp
 

1000	1001	1002	1019	1020	1022	1023	1025	1026	1031		
2008	2009	2014	2015	3000	3001	3002	3003	3004	3005	3006	3007
3008	3011	3016	3017	3018	3019	3020	3021	3022	3028	3029	3030
3031	3032	3036	3037	3041	3042	3044	3045	3046			
- MCD Harris City
- MCD Lent Township
- MCD Lindstrom City
- MCD Nessel Township
- MCD North Branch City
- MCD Rush City City

**District 32**

**County Chisago**

- MCD Rushseba Township
- MCD Shafer City
- MCD Shafer Township
- MCD Stacy City
- MCD Sunrise Township
- MCD Taylors Falls City

**County Isanti**

- MCD Athens Township
- MCD Bradford Township
- MCD Cambridge City
- MCD Cambridge Township
- MCD Dalbo Township
- MCD Isanti City
- MCD Isanti Township
- MCD North Branch Township
- MCD Oxford Township
- MCD Saint Francis City
- MCD Spencer Brook Township
- MCD Springvale Township
- MCD Stanford Township
- MCD Wyanett Township

**District 33**

**County Anoka**

- MCD Andover City
  - VTD: Andover P-1
  - VTD: Andover P-2
  - VTD: Andover P-3
  - 2000    2004    2005    2006
  - VTD: Andover P-5
- MCD Anoka City
- MCD Nowthen City
- MCD Ramsey City

**County Hennepin**

- MCD Champlin City
  - VTD: Champlin W-1 P-1
  - VTD: Champlin W-2 P-1
  - VTD: Champlin W-3 P-1
  - VTD: Champlin W-4 P-1
  - 3000    3001    3002    3003    3004    3005    3006    3007    3008    3009    3010    3011
  - 4000    4001    4002    4003    4004    4005    4006    4007    4008    4009    4010    4011
  - 4012    4013

**County Sherburne**

- MCD Elk River City
  - VTD: Elk River W-4 P-4B

**District 34**



**District 34**

**County Anoka**

MCD Coon Rapids City

**County Hennepin**

MCD Brooklyn Park City

VTD: Brooklyn Park W-C P-5

2003 2004 2006

VTD: Brooklyn Park W-E P-1-A

2000 2001 2002 2003 2004 2005 2006 2007 2008 2009 2010 2011  
2012 2013 2014 2015 2016 2017 2018 2019 3011

VTD: Brooklyn Park W-E P-2

VTD: Brooklyn Park W-E P-3

VTD: Brooklyn Park W-E P-4-A

VTD: Brooklyn Park W-E P-4-O

1004 1005 1006 1007 1008 1009 1010 1014

2003 2004 2007 3004 3005 3006 3007 4009

4000 4001 4002 4003 4004

VTD: Brooklyn Park W-E P-5

VTD: Brooklyn Park W-E P-6-A

VTD: Brooklyn Park W-E P-6-O

**District 35**

**County Anoka**

MCD Blaine City

MCD Circle Pines City

MCD Lexington City

MCD Spring Lake Park City

**County Ramsey**

MCD Blaine City

MCD Spring Lake Park City

**District 36**

**County Anoka**

MCD Centerville City

MCD Lino Lakes City

**County Chisago**

MCD Franconia Township

VTD: Franconia Twp

2010 2011 2012 2016 3009 3010 3012 3013 3014 3015 3023 3024

3025 3026 3027 3033 3034 3035 3038 3039 3040 3043 3047

**County Washington**

MCD Dellwood City

MCD Forest Lake City

MCD Grant City

MCD Hugo City

MCD Mahtomedi City

MCD Marine on Saint Croix City

MCD May Township

MCD Scandia City

MCD Stillwater Township

**District 36**

**County Washington**

MCD Willernie City

**District 37**

**County Anoka**

MCD Columbia Heights City

MCD Fridley City

MCD Hilltop City

**County Hennepin**

MCD Saint Anthony City

**County Ramsey**

MCD New Brighton City

MCD Saint Anthony City

**District 38**

**County Ramsey**

MCD Arden Hills City

MCD Little Canada City

MCD Maplewood City

VTD: Maplewood P-1

VTD: Maplewood P-2

1005	4000	4001	4007	4008	4009	4010	4011	5002	5003	5004	5005
------	------	------	------	------	------	------	------	------	------	------	------

5006	5007	5008	5011	5012	5013	5014	5015	5016			
------	------	------	------	------	------	------	------	------	--	--	--

MCD Mounds View City

MCD Roseville City

VTD: Roseville P-2

VTD: Roseville P-3

VTD: Roseville P-4

VTD: Roseville P-6

3000	3001	3002	3003	3004	3005	3006	3007				
------	------	------	------	------	------	------	------	--	--	--	--

VTD: Roseville P-7

VTD: Roseville P-8

1000	1001	1002	1004	1005							
------	------	------	------	------	--	--	--	--	--	--	--

3000	3001	3002	3003	3004	3005	3006	3007	3008	3009	3010	3011
------	------	------	------	------	------	------	------	------	------	------	------

3012	4000	4001	4002	4003	4004	4005	4006	4007	4008	4009	4010
------	------	------	------	------	------	------	------	------	------	------	------

MCD Shoreview City

**District 39**

**County Ramsey**

MCD Gem Lake City

MCD Maplewood City

VTD: Maplewood P-2

1000	1001	1002	1003	1006	1007	1008	1009	1010	1011	1012	1013
------	------	------	------	------	------	------	------	------	------	------	------

1014	1015	1016	1017	1018							
------	------	------	------	------	--	--	--	--	--	--	--

4011	4012										
------	------	--	--	--	--	--	--	--	--	--	--

VTD: Maplewood P-3

VTD: Maplewood P-4

VTD: Maplewood P-5

VTD: Maplewood P-6

VTD: Maplewood P-7

**District 39**

**County Ramsey**

- MCD Maplewood City
  - VTD: Maplewood P-8
- MCD North Oaks City
- MCD North Saint Paul City
  - VTD: North Saint Paul P-1
  - VTD: North Saint Paul P-2
  - VTD: North Saint Paul P-3
- MCD Vadnais Heights City
- MCD White Bear Lake City
- MCD White Bear Township

**County Washington**

- MCD Birchwood Village City
- MCD White Bear Lake City

**District 40**

**County Washington**

- MCD Afton City
- MCD Bayport City
- MCD Baytown Township
- MCD Lake Elmo City
- MCD Lake Saint Croix Beach City
- MCD Lakeland City
- MCD Lakeland Shores City
- MCD Oak Park Heights City
- MCD Pine Springs City
- MCD Saint Marys Point City
- MCD Stillwater City
- MCD West Lakeland Township
- MCD Woodbury City
  - VTD: Woodbury P-10
 

1000	1001	1002	1003	1004	1006	2001
------	------	------	------	------	------	------
  - VTD: Woodbury P-11
  - VTD: Woodbury P-12
  - VTD: Woodbury P-13A
  - VTD: Woodbury P-16
 

1000	1001	1002	1003	1004	1005	1006	1007	1008	1009	1010	1011
1012	1013	1014	1015	1016	1017						
  - VTD: Woodbury P-7
  - VTD: Woodbury P-8
  - VTD: Woodbury P-9A

**District 41**

**County Ramsey**

- MCD Maplewood City
  - VTD: Maplewood P-10
  - VTD: Maplewood P-11
  - VTD: Maplewood P-12
  - VTD: Maplewood P-13



**District 41**

**County Ramsey**

- MCD Maplewood City
  - VTD: Maplewood P-9
- MCD North Saint Paul City
  - VTD: North Saint Paul P-4

**County Washington**

- MCD Landfall City
- MCD Oakdale City
- MCD Woodbury City
  - VTD: Woodbury P-1
  - VTD: Woodbury P-10
 

2000	2001	2002	2003	2004	2005	2006	2007	2008	2009	2010	2011
2012	2013	2014	3000	3001	3002	3003	3004	3005			
3000	3001	3003	3004	3005	3006	3007	3008	3009			
  - VTD: Woodbury P-14
  - VTD: Woodbury P-15
  - VTD: Woodbury P-2
  - VTD: Woodbury P-3
  - VTD: Woodbury P-4
  - VTD: Woodbury P-5
  - VTD: Woodbury P-6

**District 42**

**County Dakota**

- MCD Hastings City
- MCD Nininger Township
- MCD South Saint Paul City
  - VTD: South Saint Paul P-5

**County Washington**

- MCD Cottage Grove City
- MCD Denmark Township
- MCD Grey Cloud Island Township
- MCD Hastings City
- MCD Newport City
- MCD Saint Paul Park City
- MCD Woodbury City
  - VTD: Woodbury P-16
 

2000	2001	2002	2003	2004	2005	2006	2007	2008	2009	2010	2011
2012	2013	2014	2015	2016							
2018	2019	2020	2021	2022	2023	2024	2025	3015	3016	3017	3018
3019	3020	3021	3022	3023	3029	3030	6000	6001	6012	6013	

**District 43**

**County Dakota**

- MCD Eagan City
  - VTD: Eagan P-1
  - VTD: Eagan P-3
 

4020	4038	4039	4040	4041	4042
------	------	------	------	------	------
- MCD Inver Grove Heights City

**District 43**

**County Dakota**

- MCD Lilydale City
- MCD Mendota City
- MCD Mendota Heights City
- MCD South Saint Paul City
  - VTD: South Saint Paul P-1
  - VTD: South Saint Paul P-2
  - VTD: South Saint Paul P-3
  - VTD: South Saint Paul P-4
- MCD Sunfish Lake City
- MCD West Saint Paul City

**District 44**

**County Dakota**

- MCD Burnsville City
  - VTD: Burnsville P-1
  - VTD: Burnsville P-5
- MCD Egan City
  - VTD: Egan P-13
 

2000	2002	2003	2004								
------	------	------	------	--	--	--	--	--	--	--	--
  - VTD: Egan P-15
  - VTD: Egan P-16
 

3000	3001	3002	3003	3004	3005	3006	3007	3008	3009	3010	3011
3012	3013										
  - VTD: Egan P-17
  - VTD: Egan P-2
  - VTD: Egan P-3
 

1000	1001	1002	1003	1004	1005	1006	1007	2000	2001	2002	2003
1000	1001	1002	1003	1004	1005	1015	1016				
2000	2001	2002	2003	2004	2005	2006					
2004	2005	2006	2007	2008	2009	2010	3000	4025	4026	4028	4029
4030	4031	4032	4033	4034	4035	4036	4037	4043	6004	6013	6014
6015	6016	6017	6018	6019	6020	6021	6022	6023	6024	6025	
  - VTD: Egan P-4
 

1000	1001	1002	1003	1004	1005	1006	1007	1008	1009	2000	2001
2002	2003	2004	2005	2006	2007	2008	2009	2010	2011	2012	2013
2014	2015	2016									
3000	3001	3002	3003	3004	3005	3006	3007	3008	3009	3010	3011
3012	3013	3014	3015	3016	3017	3018	3019	3020	3021	3022	3023
3024	3025	3026	3027	3028	3029						
  - VTD: Egan P-5A
  - VTD: Egan P-5B
 

1000	1001	1002	1003	1004	1005	1006	1007	1008	1009	1010	2002
2007	2008	2009	2011	2012	2013	2014					
2013	2014	2015	2016	2017	2018	2019	2020	2021	2022	2023	2024
2025	2026										
3006											
  - VTD: Egan P-6A

**District 44**

**County Dakota**

- MCD Eagan City
- VTD: Eagan P-6B
- VTD: Eagan P-7
- VTD: Eagan P-8

**County Hennepin**

- MCD Bloomington City
- VTD: Bloomington W-1 P-10
- VTD: Bloomington W-1 P-12
- VTD: Bloomington W-1 P-14
- VTD: Bloomington W-1 P-15
- VTD: Bloomington W-1 P-30
- VTD: Bloomington W-1 P-7
- VTD: Bloomington W-1 P-8
- VTD: Bloomington W-1 P-9
- VTD: Bloomington W-2 P-13
- VTD: Bloomington W-2 P-25
- VTD: Bloomington W-2 P-26
- VTD: Bloomington W-2 P-27
- VTD: Bloomington W-4 P-1

**District 45**

**County Dakota**

- MCD Burnsville City
- VTD: Burnsville P-10
- VTD: Burnsville P-11
- VTD: Burnsville P-12
- VTD: Burnsville P-13
- VTD: Burnsville P-15
- VTD: Burnsville P-16
- VTD: Burnsville P-17
- VTD: Burnsville P-2
- VTD: Burnsville P-3
- VTD: Burnsville P-4
- VTD: Burnsville P-6
- VTD: Burnsville P-7
- VTD: Burnsville P-8
- VTD: Burnsville P-9

**County Scott**

- MCD Savage City

**District 46**

**County Dakota**

- MCD Apple Valley City
- VTD: Apple Valley P-10
- VTD: Apple Valley P-11
- VTD: Apple Valley P-12
- VTD: Apple Valley P-3
- VTD: Apple Valley P-4



**District 46**

**County Dakota**

MCD Apple Valley City

VTD: Apple Valley P-4

1011

2000 2001

4012

VTD: Apple Valley P-5A

VTD: Apple Valley P-5B

VTD: Apple Valley P-7

VTD: Apple Valley P-8

VTD: Apple Valley P-9

MCD Burnsville City

VTD: Burnsville P-14

MCD Eagan City

VTD: Eagan P-10

VTD: Eagan P-11

VTD: Eagan P-12

VTD: Eagan P-13

1000 1001 1002 1003 1004 1005 1006 1007 1008 1009 1010 2001

2005 2006 2007 2008 2009 2010 2011 2012 2013 2014 2015

3000 3001 3002 3003 3004 3005 3006

VTD: Eagan P-14

VTD: Eagan P-16

2000 2001 2002 2003 2004 2005 2006 2007 2008 2009 2010 2011

2012 2013 2014 2015 2016 2017 2018 2019 2020 2021 2022

4000 4001 4002 4003 4004 4005 4006 4007 4008 4009 4010 4011

4012 4013 4014 4015

VTD: Eagan P-4

3000 3001 3002 3003 3004 3005 3006 3007

VTD: Eagan P-5B

2000 2001 2003 2004 2005 2006 2010

VTD: Eagan P-9A

VTD: Eagan P-9B

MCD Rosemount City

**District 47**

**County Dakota**

MCD Apple Valley City

VTD: Apple Valley P-1

VTD: Apple Valley P-13

VTD: Apple Valley P-14

VTD: Apple Valley P-15

VTD: Apple Valley P-2

VTD: Apple Valley P-4

3008 4000 4001 4002 4003 4004 4005 4006 4007 4008 5000 5001

5002 5003 5004 5005 5006 5007 5008

VTD: Apple Valley P-6

MCD Lakeville City

**District 47**

**County Dakota**

- MCD Lakeville City
- VTD: Lakeville P-10
- VTD: Lakeville P-11
- VTD: Lakeville P-12
- VTD: Lakeville P-13
- VTD: Lakeville P-14
- VTD: Lakeville P-15
- VTD: Lakeville P-16
- VTD: Lakeville P-17
- VTD: Lakeville P-18
- VTD: Lakeville P-2
- VTD: Lakeville P-4
- VTD: Lakeville P-5
- VTD: Lakeville P-6
- VTD: Lakeville P-7
- VTD: Lakeville P-8
- VTD: Lakeville P-9

**District 48**

**County Carver**

- MCD Chanhassen City
- VTD: Chanhassen P-1A
- VTD: Chanhassen P-1B
- VTD: Chanhassen P-2A
- VTD: Chanhassen P-2B
- VTD: Chanhassen P-3
- VTD: Chanhassen P-4
- VTD: Chanhassen P-5
- 1013 2000 2001 2002 2003
- 1017 1018

MCD Shorewood City

**County Hennepin**

- MCD Chanhassen City
- MCD Corcoran City
- MCD Greenfield City
- MCD Independence City
- MCD Long Lake City
- MCD Loretto City
- MCD Maple Plain City
- MCD Medina City
- MCD Minnetonka Beach City
- MCD Minnetrista City
- MCD Mound City
- MCD Orono City
- MCD Rockford City
- MCD Saint Bonifacius City
- MCD Shorewood City

**District 48**

**County Hennepin**

- MCD Spring Park City
- MCD Tonka Bay City

**District 49**

**County Carver**

- MCD Benton Township
- MCD Camden Township
- MCD Carver City
- MCD Chanhassen City

VTD: Chanhassen P-5

1000	1001	1002	1003	1004	1005	1006	1007	1008	2000	2001	2002
1016	1019	1020	1021	1022	1023						
2003	2004	2005	2006	2007	2008	2009	2010	2011	2012	2013	2014
2004	2005	2006	2007	2008	2009	2010	2011	2012			
2015	2016	2017	2018	2019	3000	3001	3002	3003	3004	3005	3006
3007	3008	3009	3010	3011	3012	3013	3014	3015	3016		

- MCD Chaska City
- MCD Cologne City
- MCD Dahlgren Township
- MCD Hamburg City
- MCD Hancock Township
- MCD Hollywood Township
- MCD Laketown Township
- MCD Mayer City
- MCD New Germany City
- MCD Norwood Young America City
- MCD San Francisco Township
- MCD Victoria City
- MCD Waconia City
- MCD Waconia Township
- MCD Watertown City
- MCD Watertown Township
- MCD Young America Township

**District 50**

**County Hennepin**

- MCD Deephaven City
- MCD Eden Prairie City
- MCD Excelsior City
- MCD Greenwood City
- MCD Minnetonka City
  - VTD: Minnetonka W-4 P-A
  - VTD: Minnetonka W-4 P-B
  - VTD: Minnetonka W-4 P-C
  - VTD: Minnetonka W-4 P-D
- MCD Wayzata City
- MCD Woodland City

**District 51**

**District 51**

**County Hennepin**

MCD Brooklyn Center City

MCD Brooklyn Park City

VTD: Brooklyn Park W-C P-1

VTD: Brooklyn Park W-C P-2

VTD: Brooklyn Park W-C P-3

VTD: Brooklyn Park W-C P-4

VTD: Brooklyn Park W-C P-5

1000	2000	2001	2002									
2000	2001	2002	2005	2007	2008	2009	2010	2011	3000	3001	3002	
3004	3005	3006	3007	3008	3009	3010	4000	4001	4002	4003	4004	
4005	4006	4007	4011	4012	4013							

VTD: Brooklyn Park W-C P-6

VTD: Brooklyn Park W-C P-7

VTD: Brooklyn Park W-C P-8

VTD: Brooklyn Park W-E P-1-A

1000	1001	1002	1003	1004	1005	1006	1007	2002				
1005	1006											

VTD: Brooklyn Park W-E P-1-O

VTD: Brooklyn Park W-E P-4-O

2005	2006	2008	2009	2010								
4014												

VTD: Brooklyn Park W-W P-3

1000	1001	1002	1003	1004	1005	1006	1007	1008	1009	1010	1011	
1012	1013	1014	1015	1016								
2003	2004	2005	2006	2007	2008	2009	2010	2011	2012	2013	2014	
2015	2016	2017	2018	2019	2024	2025	3000	3002	3003	3004	3005	
3006	3007	3008	3009	3010	3011	3012	3013	3014				

VTD: Brooklyn Park W-W P-4

VTD: Brooklyn Park W-W P-5

VTD: Brooklyn Park W-W P-6

MCD Champlin City

VTD: Champlin W-4 P-1

1010	1011	1012	1013	1014	1015	1019	1020	2000	2001	2002	2003	
2004	2005	2006	2007	2008	2009	2010	2011	2012	2013	2014	2015	
2016	2017	2018	2019	2020	2021	2022						

**District 52**

**County Hennepin**

MCD Brooklyn Park City

VTD: Brooklyn Park W-W P-1-O

VTD: Brooklyn Park W-W P-1-R

1003	1004	1005	1006	1007	1008	1009	1010	1011	2002	2003	2004	
2003	2004	2013	2015	2016								
2005	2006	2007	2008	2009	2010	2011	2012	2013	2014	2015	2016	
2017	2018	4002	4003	4004	4005	4006	4007	4008	4009	4010	5008	
5009	5010	5011	5012	5013	5014	5015	5016	5017	5018	5019	5020	
5021	5022											



**District 52**

**County Hennepin**

MCD Brooklyn Park City  
 VTD: Brooklyn Park W-W P-2  
 VTD: Brooklyn Park W-W P-3  
 3000  
 MCD Maple Grove City  
 MCD Osseo City

**District 53**

**County Hennepin**

MCD Brooklyn Park City  
 VTD: Brooklyn Park W-W P-1-R  
 1002 1003 1004 1005 1006 2010 2011 2012 2017 2018 2019 2020  
 2021 2022  
 MCD Crystal City  
 MCD Golden Valley City  
 MCD New Hope City  
 MCD Robbinsdale City

**District 54**

**County Hennepin**

MCD Medicine Lake City  
 MCD Minnetonka City  
 VTD: Minnetonka W-3 P-A  
 VTD: Minnetonka W-3 P-B  
 1001 1002 1003 1004 1005 1006 1007 1008 1009 1010 1011 1012  
 1013 1014 1017 1018 1019 1020 1021 1022  
 MCD Plymouth City

**District 55**

**County Scott**

MCD Credit River Township  
 MCD Jackson Township  
 MCD Louisville Township  
 MCD Prior Lake City  
 MCD Sand Creek Township  
 VTD: Sand Creek Twp  
 2000 2001 2002 2003 2004 2005 2006 2007 2008 2009 2010 2011  
 2000 2007 2008  
 2012 2013 2014 2015 2016 2017 2018 2019 2020 2021 2022 2023  
 2024 2025 2026 2027 2028 2029 2030 2031 2032 2033 2034 2035  
 2036 2037 2038 2039 2040 2041 2042 2043 2044 2045 2047 2048  
 2049 2050 2051 2052 2053 2054 2055 2056 2057 2058 2059 2060  
 2061 2062 2063 2066 2067 2068 2069 2070 2071 2072  
 3001  
 MCD Shakopee City  
 MCD Spring Lake Township

**District 56**

**County Hennepin**

MCD Hopkins City

**District 56**

**County Hennepin**

MCD Minnetonka City

VTD: Minnetonka W-1 P-A

VTD: Minnetonka W-1 P-B

VTD: Minnetonka W-1 P-C

VTD: Minnetonka W-1 P-D

VTD: Minnetonka W-1 P-E

VTD: Minnetonka W-1 P-F

VTD: Minnetonka W-2 P-A

VTD: Minnetonka W-2 P-B

VTD: Minnetonka W-2 P-C

VTD: Minnetonka W-2 P-D

VTD: Minnetonka W-2 P-E

VTD: Minnetonka W-3 P-B

3001 3002 3004 3005 3006 3007 3008 3019

VTD: Minnetonka W-3 P-C

VTD: Minnetonka W-3 P-D

VTD: Minnetonka W-3 P-E

VTD: Minnetonka W-3 P-F

VTD: Minnetonka W-4 P-E

VTD: Minnetonka W-4 P-F

MCD Saint Louis Park City

VTD: Saint Louis Park W-1 P-1

1000 1001 1002 1007 1008 1009 1010 1011 1017

VTD: Saint Louis Park W-1 P-2

VTD: Saint Louis Park W-3 P-12

VTD: Saint Louis Park W-3 P-9

VTD: Saint Louis Park W-4 P-13

VTD: Saint Louis Park W-4 P-14

VTD: Saint Louis Park W-4 P-15

VTD: Saint Louis Park W-4 P-16

**District 57**

**County Hennepin**

MCD Bloomington City

VTD: Bloomington W-2 P-21

VTD: Bloomington W-2 P-24

3000 3001 3002 3006 3007 3008 3009 3015 3016 3019 3020 3024

4000 4001 4002 4003 4004 4005 4006 4008 4009 4010

VTD: Bloomington W-3 P-17

VTD: Bloomington W-3 P-28

MCD Edina City

MCD Saint Louis Park City

VTD: Saint Louis Park W-1 P-1

1000 1001 1002 1003 1004 1005 1006 1007 1008 1009 1010 1011

1003 1004 1005 1006 1012 1013 1014 1015 1016 2000 2001 2002

1013 1014 1015 1016 1017 1018 1019 1020 1021

2003 2004 2005 2006 2007 2008 2009 2010 2011 2012 2013 2014

**District 57**

**County Hennepin**

MCD Saint Louis Park City

VTD: Saint Louis Park W-1 P-1

2015 2016 2017 2018 2019 2020 2021

VTD: Saint Louis Park W-1 P-3

VTD: Saint Louis Park W-1 P-4

VTD: Saint Louis Park W-2 P-5

VTD: Saint Louis Park W-2 P-6

VTD: Saint Louis Park W-2 P-7

VTD: Saint Louis Park W-2 P-8

VTD: Saint Louis Park W-3 P-10

VTD: Saint Louis Park W-3 P-11

**District 58**

**County Hennepin**

MCD Bloomington City

VTD: Bloomington W-2 P-16

VTD: Bloomington W-2 P-23

VTD: Bloomington W-2 P-24

1006 3003 3004 3005 3010 3011 3012 3013 3014 3017 3018 3021  
3022 3023 3025

VTD: Bloomington W-3 P-11

VTD: Bloomington W-3 P-18

VTD: Bloomington W-3 P-19

VTD: Bloomington W-3 P-20

VTD: Bloomington W-3 P-22

VTD: Bloomington W-3 P-29

VTD: Bloomington W-3 P-5

VTD: Bloomington W-4 P-2

VTD: Bloomington W-4 P-3

VTD: Bloomington W-4 P-31

VTD: Bloomington W-4 P-32

VTD: Bloomington W-4 P-4

VTD: Bloomington W-4 P-6

MCD Fort Snelling Unorganized

MCD Minneapolis City

VTD: Minneapolis W-11 P-8

1028 1029

VTD: Minneapolis W-12 P-10

1089

MCD Richfield City

**District 59**

**County Hennepin**

MCD Minneapolis City

VTD: Minneapolis W-3 P-11

VTD: Minneapolis W-3 P-12

VTD: Minneapolis W-3 P-7

VTD: Minneapolis W-3 P-8

**District 59**

**County Hennepin**

MCD Minneapolis City

- VTD: Minneapolis W-4 P-1
  - VTD: Minneapolis W-4 P-2
  - VTD: Minneapolis W-4 P-3
  - VTD: Minneapolis W-4 P-4
  - VTD: Minneapolis W-4 P-5
  - VTD: Minneapolis W-4 P-6
  - VTD: Minneapolis W-4 P-7
  - VTD: Minneapolis W-4 P-8
  - VTD: Minneapolis W-5 P-1
  - VTD: Minneapolis W-5 P-2
  - VTD: Minneapolis W-5 P-3
  - VTD: Minneapolis W-5 P-4
  - VTD: Minneapolis W-5 P-5
  - VTD: Minneapolis W-5 P-6C
  - VTD: Minneapolis W-5 P-7
  - VTD: Minneapolis W-5 P-8
  - VTD: Minneapolis W-5 P-9
  - VTD: Minneapolis W-7 P-1C
  - VTD: Minneapolis W-7 P-6
  - VTD: Minneapolis W-7 P-8
- 2002

**District 60**

**County Hennepin**

MCD Minneapolis City

- VTD: Minneapolis W-1 P-1
- VTD: Minneapolis W-1 P-10
- VTD: Minneapolis W-1 P-2
- VTD: Minneapolis W-1 P-3
- VTD: Minneapolis W-1 P-4
- VTD: Minneapolis W-1 P-5
- VTD: Minneapolis W-1 P-6
- VTD: Minneapolis W-1 P-7
- VTD: Minneapolis W-1 P-8
- VTD: Minneapolis W-1 P-9
- VTD: Minneapolis W-2 P-10
- VTD: Minneapolis W-2 P-3
- VTD: Minneapolis W-2 P-4
- VTD: Minneapolis W-2 P-5
- 1000 4000 4001 4002 4003 4004 4005
- 2011 2026
- 3001 3003 3004 3005 3006 3007 3008 3009 3010 3016
- VTD: Minneapolis W-2 P-7
- VTD: Minneapolis W-2 P-9
- 2017 2018 3012 3013 3014 3015 3016 3017 3018 3019 3020 3021
- 3022 3023 3024 3025 3026 3027 3028 3029 3030



**District 60**

**County Hennepin**

MCD Minneapolis City

- VTD: Minneapolis W-3 P-1
- VTD: Minneapolis W-3 P-10
- VTD: Minneapolis W-3 P-13
- VTD: Minneapolis W-3 P-2
- VTD: Minneapolis W-3 P-3
- VTD: Minneapolis W-3 P-4
- VTD: Minneapolis W-3 P-5
- VTD: Minneapolis W-3 P-6
- VTD: Minneapolis W-6 P-2
- 1001 1004 1005 1009
- 2001 2002
- VTD: Minneapolis W-6 P-3
- VTD: Minneapolis W-6 P-5
- 1000 1001 1003 1004
- 1005 1006
- 1006 1007 1008 3005
- 3012

**District 61**

**County Hennepin**

MCD Minneapolis City

- VTD: Minneapolis W-10 P-11
- 1002 1003 1012 1013
- 2000 2001 2002 2003 2010 2011 2012 2013
- VTD: Minneapolis W-10 P-2
- VTD: Minneapolis W-10 P-3A
- VTD: Minneapolis W-10 P-3B
- VTD: Minneapolis W-10 P-4
- VTD: Minneapolis W-10 P-5A
- VTD: Minneapolis W-10 P-5B
- VTD: Minneapolis W-10 P-6
- VTD: Minneapolis W-11 P-1
- VTD: Minneapolis W-11 P-10
- VTD: Minneapolis W-11 P-2
- VTD: Minneapolis W-11 P-3
- VTD: Minneapolis W-11 P-5
- VTD: Minneapolis W-13 P-1
- VTD: Minneapolis W-13 P-10
- VTD: Minneapolis W-13 P-11
- VTD: Minneapolis W-13 P-12
- VTD: Minneapolis W-13 P-13
- VTD: Minneapolis W-13 P-2
- VTD: Minneapolis W-13 P-3
- VTD: Minneapolis W-13 P-4
- VTD: Minneapolis W-13 P-5
- VTD: Minneapolis W-13 P-6

**District 61**

**County Hennepin**

MCD Minneapolis City

VTD: Minneapolis W-13 P-7

VTD: Minneapolis W-13 P-8

VTD: Minneapolis W-13 P-9

VTD: Minneapolis W-7 P-2D

VTD: Minneapolis W-7 P-3

VTD: Minneapolis W-7 P-4D

VTD: Minneapolis W-7 P-7

VTD: Minneapolis W-7 P-9

VTD: Minneapolis W-8 P-4

1000

2001 2002 2003 2011 2012

2007 2008 2009 2010 2011 2012 2013

2015

VTD: Minneapolis W-8 P-5

VTD: Minneapolis W-8 P-7

**District 62**

**County Hennepin**

MCD Minneapolis City

VTD: Minneapolis W-10 P-1

VTD: Minneapolis W-10 P-10

VTD: Minneapolis W-10 P-11

1000 1001 1014 1015

VTD: Minneapolis W-10 P-7

VTD: Minneapolis W-10 P-8

VTD: Minneapolis W-10 P-9

VTD: Minneapolis W-3 P-9

VTD: Minneapolis W-6 P-4

VTD: Minneapolis W-6 P-5

1002 1005 1006 1007 1011 1012 1013 1014 1015 1018 1019 1021

2000 2001 2002 2005 2006 2007 2008 2009 2010 2011 2012 2013

2015 3000 3001 3002 3003 3004

3013

VTD: Minneapolis W-6 P-6

VTD: Minneapolis W-6 P-7

VTD: Minneapolis W-6 P-8

VTD: Minneapolis W-6 P-9

VTD: Minneapolis W-7 P-10

VTD: Minneapolis W-7 P-5

VTD: Minneapolis W-7 P-8

1000 2000 2001 2003 2004 2005 2006 2007 2008 2009 2010 2011

1000 1001 1002 1003 1004 1008 1009 1010 1011 1012 1013 1016

1017 2000 2001 2002 2003 3000 3001 3002

1027 1028 1029 1033

2000 3000

3000 3001 3002 3003 3004 3005 3006 3007 3008 3009 3010

**District 62**

**County Hennepin**

MCD Minneapolis City

VTD: Minneapolis W-8 P-1

VTD: Minneapolis W-8 P-2

VTD: Minneapolis W-8 P-6

1002	1003	1004	2000	2001	2002	2003	2004	2005	2006	2007	2008
1003	1004	1005	1006	1007	1008	1009	1010	3000	3001	3002	3003
2009	2010	2011									

VTD: Minneapolis W-9 P-1

VTD: Minneapolis W-9 P-2

VTD: Minneapolis W-9 P-3

VTD: Minneapolis W-9 P-4

VTD: Minneapolis W-9 P-5

VTD: Minneapolis W-9 P-9

**District 63**

**County Hennepin**

MCD Minneapolis City

VTD: Minneapolis W-11 P-4

VTD: Minneapolis W-11 P-6

VTD: Minneapolis W-11 P-7

VTD: Minneapolis W-11 P-8

1011	1013										
3000	3001	3002	3003	3004	3005	3006	3007	3008	3009	3010	3011
3012	3013	3015	3016	3017	3018	3019	3020	3021	3022		
4001	4002	4003	4004	4005	4006	4007	4008	4009	4010	4011	4012
4013	4014	4015	4016	4017	4018	4019	4020	4021	4022	5000	5001
5002	5003	5004	5005	5006	5007	5008	5009	5010	5011	5012	5013
5014	5015	5016	5017	5018	5019	5020	5021	5022	5023	5024	

VTD: Minneapolis W-11 P-9

VTD: Minneapolis W-12 P-1

VTD: Minneapolis W-12 P-10

1000	1001	1002	1003	1004	1005	1006	1007	1008	1009	1010	1011
1012	1013	1014	1015	1016	1017	1018	1019	1020	1021	1022	2000
2001	2002	2003	2004	2005	2006	2007	2008	2009	2010	2011	3000
3001	3002	3003	3004	3005	3006	3007	3008	3009	3010	3011	3012
3013	3014	3015	3016	3017	3018	3019	3020	3021	3022	3023	3024

VTD: Minneapolis W-12 P-11

VTD: Minneapolis W-12 P-12

VTD: Minneapolis W-12 P-13

VTD: Minneapolis W-12 P-2

VTD: Minneapolis W-12 P-3

VTD: Minneapolis W-12 P-4

VTD: Minneapolis W-12 P-5

VTD: Minneapolis W-12 P-6

VTD: Minneapolis W-12 P-7

VTD: Minneapolis W-12 P-8

VTD: Minneapolis W-12 P-9

**District 63**

**County Hennepin**

MCD Minneapolis City

VTD: Minneapolis W-2 P-1

VTD: Minneapolis W-2 P-11

VTD: Minneapolis W-2 P-2

VTD: Minneapolis W-2 P-5

2000	2001	2002	2003	2004	2005	2006	2007	2008	2009	2010	2011
2012	2013	2014	3011	3012	3013	3014	3015	3017	3018	3019	
5000	5001	5002	5003	5004	5005	5006					

VTD: Minneapolis W-2 P-6

VTD: Minneapolis W-2 P-8

VTD: Minneapolis W-2 P-9

1000	1001	1002	1003	1004	1005	1008	2000	2001	2002	2003	2004
2005	2006	2007	2013	2014	2016	2017	2018	2019			

VTD: Minneapolis W-6 P-1

VTD: Minneapolis W-6 P-2

1000	1002	1003	1010	1011	1012	2000	2001	2008	2009	2010	
1006	1007	2008	2009	2010	2011	2012	2015	2020	2021	2022	2023
2000											

VTD: Minneapolis W-8 P-3

VTD: Minneapolis W-8 P-4

2000	2001	2002	2003	2004	2005	2006	2014	2015	2016	2017	2018
2004	2005	2006	2007	2008	2009	2010					
3007	3008	3009	3010	3011	3012	3013	3014				

VTD: Minneapolis W-8 P-6

1000	1001	1002	1011	1012	1013	1014	2001				
1001	1005	1006	1007								

VTD: Minneapolis W-8 P-8

VTD: Minneapolis W-9 P-6

VTD: Minneapolis W-9 P-7

VTD: Minneapolis W-9 P-8

**District 64**

**County Ramsey**

MCD Saint Paul City

VTD: Saint Paul W-1 P-1

VTD: Saint Paul W-1 P-2

VTD: Saint Paul W-1 P-7

VTD: Saint Paul W-2 P-1

VTD: Saint Paul W-2 P-2

VTD: Saint Paul W-2 P-6

VTD: Saint Paul W-3 P-1

VTD: Saint Paul W-3 P-10

VTD: Saint Paul W-3 P-12

VTD: Saint Paul W-3 P-13

VTD: Saint Paul W-3 P-14

VTD: Saint Paul W-3 P-2

VTD: Saint Paul W-3 P-3



**District 64**

**County Ramsey**

MCD Saint Paul City

VTD: Saint Paul W-3 P-4

VTD: Saint Paul W-3 P-5

VTD: Saint Paul W-3 P-6

VTD: Saint Paul W-3 P-7

VTD: Saint Paul W-3 P-8

VTD: Saint Paul W-3 P-9

VTD: Saint Paul W-4 P-10

VTD: Saint Paul W-4 P-13

VTD: Saint Paul W-4 P-14

VTD: Saint Paul W-4 P-15

VTD: Saint Paul W-4 P-3

1003	1004	1005	1006	1007	1008	1009	1010	1011	1012	1013	1014
------	------	------	------	------	------	------	------	------	------	------	------

1011	1022	1023	1024	1025	1026	1027	1031	1032	1033	1034	1035
------	------	------	------	------	------	------	------	------	------	------	------

1015	1016	1017	1018	1019	1020	1021	1022	1023	1024	1025	1027
------	------	------	------	------	------	------	------	------	------	------	------

1036

3000	3001	3002	3003	3004	3005	3006	3007	3008	3009	3010	3011
------	------	------	------	------	------	------	------	------	------	------	------

3000

VTD: Saint Paul W-4 P-4

VTD: Saint Paul W-4 P-5

VTD: Saint Paul W-4 P-6

VTD: Saint Paul W-4 P-7

VTD: Saint Paul W-4 P-8

VTD: Saint Paul W-4 P-9

**District 65**

**County Ramsey**

MCD Saint Paul City

VTD: Saint Paul W-1 P-10

2009	2010	2011	2012	2013	2014	2015	2016	2017	2020	2021	2022
------	------	------	------	------	------	------	------	------	------	------	------

2023	2024	2025	2026	2027	2028	2029
------	------	------	------	------	------	------

VTD: Saint Paul W-1 P-11

VTD: Saint Paul W-1 P-12

VTD: Saint Paul W-1 P-13

VTD: Saint Paul W-1 P-14

VTD: Saint Paul W-1 P-15

VTD: Saint Paul W-1 P-3

1000	1001	2000	2001	3000	3001	4000	4001
------	------	------	------	------	------	------	------

1005	1008	1009	1010	1011	1012	1013	1014	1015	1016	1017	1018
------	------	------	------	------	------	------	------	------	------	------	------

1019	2000	2001	2002	2003	2004	2005	2006	2007	2008	2009	2010
------	------	------	------	------	------	------	------	------	------	------	------

2011

VTD: Saint Paul W-1 P-4

VTD: Saint Paul W-1 P-5

VTD: Saint Paul W-1 P-6

VTD: Saint Paul W-1 P-8

VTD: Saint Paul W-1 P-9

VTD: Saint Paul W-2 P-10

**District 65**

**County Ramsey**

MCD Saint Paul City

- VTD: Saint Paul W-2 P-11
- VTD: Saint Paul W-2 P-12
- VTD: Saint Paul W-2 P-13
- VTD: Saint Paul W-2 P-14
- VTD: Saint Paul W-2 P-15
- VTD: Saint Paul W-2 P-3
- VTD: Saint Paul W-2 P-4
- VTD: Saint Paul W-2 P-5
- VTD: Saint Paul W-2 P-7
- VTD: Saint Paul W-2 P-8
- VTD: Saint Paul W-2 P-9
- VTD: Saint Paul W-3 P-11
- VTD: Saint Paul W-5 P-10
- VTD: Saint Paul W-5 P-6

2000	2001	2002	2003	2004	2005	2006	2007	2008	2009	2014	
2001	2002	2003	2004	2005	2006	2007	2008	2009	2010	2011	2012
2013	2014	2015	2016	2017	2018	2019	2020	2021	2022	3000	3001
3002	3003	3004	3005	3006	3007	3008	3009	3010	3011	3012	3013
3014	3015	3016	3017	3018	3019	3020	3021	4000	4001	4002	4003
3016											
4004	4005	4006	4007	4008	4009	4010	4011	4012	4013	4014	4015

**District 66**

**County Ramsey**

MCD Falcon Heights City

MCD Lauderdale City

MCD Roseville City

- VTD: Roseville P-1
- VTD: Roseville P-10
- VTD: Roseville P-5
- VTD: Roseville P-6

1026	1028	1029	1030	1031	1032	1033	1034	1035	1036	1037	1038
1039	1040										
2000	2001	2002	2003	2004	2005	2006	2007	2008	2009	2010	2011
2012	2013	2014									
5000	5001	5002	5003	5004	5005	5006	5007	5008	5009	5010	5011
5012											

VTD: Roseville P-8

1003

VTD: Roseville P-9

MCD Saint Paul City

VTD: Saint Paul W-1 P-10  
2018

VTD: Saint Paul W-1 P-16

VTD: Saint Paul W-1 P-3

1000	1001	1002	1003	1004	1006	1007	3000	3001	3002	3003	3004
------	------	------	------	------	------	------	------	------	------	------	------

**District 66**

**County Ramsey**

MCD Saint Paul City

VTD: Saint Paul W-1 P-3

3005 3006 3007

VTD: Saint Paul W-4 P-1

VTD: Saint Paul W-4 P-11

VTD: Saint Paul W-4 P-12

VTD: Saint Paul W-4 P-2

VTD: Saint Paul W-4 P-3

1009 1010 1012 1015 1016 1017 1018 1019 1020 1021 1028 1029

1030 1038 1040 1045 1046 1047 2000 2001 2004 2005 2006 2007

2008 2009 2010 2011 2012 2013 2014 2015 2016 2017 2018 2019

2020 2021 2022 2023 2024 2025

VTD: Saint Paul W-5 P-1

VTD: Saint Paul W-5 P-2

VTD: Saint Paul W-5 P-3

VTD: Saint Paul W-5 P-4

VTD: Saint Paul W-5 P-5

VTD: Saint Paul W-5 P-6

2000

VTD: Saint Paul W-5 P-7

VTD: Saint Paul W-5 P-8

VTD: Saint Paul W-5 P-9

VTD: Saint Paul W-6 P-1

VTD: Saint Paul W-6 P-2

VTD: Saint Paul W-6 P-6

1000 1001 1002 1003 1004 1005 1006 1007 1008 1009 1010 1011

1012 1013 1014 1015 1016 1017 3001 3002 3005 3006 3007 3012

2004

3006 3007 3008 3009

3013 3018 3019

VTD: Saint Paul W-6 P-7

**District 67**

**County Ramsey**

MCD Saint Paul City

VTD: Saint Paul W-6 P-10

VTD: Saint Paul W-6 P-11

VTD: Saint Paul W-6 P-12

VTD: Saint Paul W-6 P-3

VTD: Saint Paul W-6 P-4

VTD: Saint Paul W-6 P-5

VTD: Saint Paul W-6 P-6

1000 1001 1005 2000 2001 2002 2011

2000 2001 2002 2003 2004 2005 2006 2007 2008 2009 2010 2011

2000 2001 2002 2003 2007 2008 2009 2010 2011 2012 2013 2014

2002 2003 2004 2005 2010 2011 2012 2013

2004 2005 2006 2007 2010 2011 3002 3003 3004 3005 3010 3011

**District 67**

**County Ramsey**

MCD Saint Paul City

VTD: Saint Paul W-6 P-6

2012 2013 2014 3000 3003 3004 3008 3009 3010 3011 3014 3015

2017 2018 2019 2020 2021 2022 2023

3012 3013

3016 3017 3020 3021

VTD: Saint Paul W-6 P-8

VTD: Saint Paul W-6 P-9

VTD: Saint Paul W-7 P-1

VTD: Saint Paul W-7 P-10

VTD: Saint Paul W-7 P-11

VTD: Saint Paul W-7 P-12

VTD: Saint Paul W-7 P-13

VTD: Saint Paul W-7 P-2

VTD: Saint Paul W-7 P-3

VTD: Saint Paul W-7 P-4

VTD: Saint Paul W-7 P-5

VTD: Saint Paul W-7 P-6

VTD: Saint Paul W-7 P-7

VTD: Saint Paul W-7 P-8

VTD: Saint Paul W-7 P-9



**Contiguity Report**

December 7, 2021

Friday, December 3, 2021

OFFICE OF  
APPELLATE COURTS  
6:23 PM

District	Number of Distinct Areas
01	1
02	1
03	1
04	1
05	1
06	1
07	1
08	1
09	1
10	1
11	1
12	1
13	1
14	1
15	1
16	1
17	1
18	1
19	1
20	1
21	1
22	1
23	1
24	1
25	1
26	1
27	1
28	1
29	1
30	1
31	1
32	1
33	1
34	1
35	1
36	1
37	1
38	1

District	Number of Distinct Areas
39	1
40	1
41	1
42	1
43	1
44	1
45	1
46	1
47	1
48	1
49	1
50	1
51	1
52	1
53	1
54	1
55	1
56	1
57	1
58	1
59	1
60	1
61	1
62	1
63	1
64	1
65	1
66	1
67	1

**Political Subdivision Splits Between Districts**

December 7, 2021

Friday, December 3, 2021

OFFICE OF  
 APPELLATE COURTS 6:28 PM

Number of subdivisions not split:

County	54
County Subdivision	2,705
Voting District	4056

Number of subdivisions split into more than one district:

County	33
County Subdivision	36
Voting District	56

Number of splits involving no population:

County	1
County Subdivision	3
Voting District	11

**Split Counts**

*County*

- Cases where an area is split among 2 Districts: 16
- Cases where an area is split among 3 Districts: 9
- Cases where an area is split among 4 Districts: 3
- Cases where an area is split among 5 Districts: 1
- Cases where an area is split among 6 Districts: 1
- Cases where an area is split among 8 Districts: 1
- Cases where an area is split among 9 Districts: 1
- Cases where an area is split among 19 Districts: 1

*County Subdivision*

- Cases where an area is split among 2 Districts: 26
- Cases where an area is split among 3 Districts: 7
- Cases where an area is split among 4 Districts: 2
- Cases where an area is split among 6 Districts: 1

*Voting District*

- Cases where an area is split among 2 Districts: 56

County	County Subdivision	Voting District	District	Population
<i>Split Counties:</i>				
Anoka			31	77,374
Anoka			33	60,620
Anoka			34	63,599
Anoka			35	84,478
Anoka			36	25,295
Anoka			37	52,521
Becker			02	9,079
Becker			04	16,862
Becker			08	9,242
Benton			13	17,836
Benton			14	7,288
Benton			15	16,255
Blue Earth			19	50,820

## Political Subdivison Splits Between Districts

Sachs Plaintiffs' Senate Legis

County	County Subdivision	Voting District	District	Population
Blue Earth			22	2,493
Blue Earth			23	15,799
Carlton			06	26,133
Carlton			11	10,074
Carver			48	21,331
Carver			49	85,591
Cass			02	10,661
Cass			05	8,835
Cass			09	5,299
Cass			10	5,271
Chippewa			12	10,342
Chippewa			17	2,256
Chisago			31	8,032
Chisago			32	48,052
Chisago			36	537
Crow Wing			05	20,396
Crow Wing			10	45,727
Dakota			20	44,320
Dakota			21	6,128
Dakota			42	30,033
Dakota			43	85,287
Dakota			44	49,672
Dakota			45	53,162
Dakota			46	85,607
Dakota			47	85,673
Dodge			21	12,165
Dodge			27	8,702
Hennepin			30	21,173
Hennepin			33	21,502
Hennepin			34	21,803
Hennepin			37	5,612
Hennepin			44	35,404
Hennepin			48	64,056
Hennepin			50	84,924
Hennepin			51	85,833
Hennepin			52	85,915
Hennepin			53	84,573
Hennepin			54	85,168
Hennepin			56	85,470
Hennepin			57	85,027
Hennepin			58	85,149
Hennepin			59	85,989
Hennepin			60	86,004
Hennepin			61	85,999
Hennepin			62	85,977
Hennepin			63	85,987
Hubbard			02	322



## Political Subdivison Splits Between Districts

Sachs Plaintiffs' Senate Legis

County	County Subdivision	Voting District	District	Population
Hubbard			09	21,022
Isanti			11	3,652
Isanti			32	37,483
Itasca			02	4,740
Itasca			05	40,274
Le Sueur			19	0
Le Sueur			20	5,590
Le Sueur			24	23,084
Lyon			16	23,466
Lyon			17	1,803
Nobles			16	18,789
Nobles			22	3,501
Norman			01	3,918
Norman			04	2,523
Olmsted			25	84,542
Olmsted			26	78,305
Ramsey			35	205
Ramsey			37	27,099
Ramsey			38	84,813
Ramsey			39	84,240
Ramsey			41	18,518
Ramsey			64	84,373
Ramsey			65	84,344
Ramsey			66	84,350
Ramsey			67	84,410
Rice			20	34,640
Rice			23	4,177
Rice			24	28,280
Scott			24	33,737
Scott			45	32,465
Scott			55	84,726
Sherburne			14	6,517
Sherburne			15	68,772
Sherburne			30	18,518
Sherburne			33	3,376
St. Louis			03	56,137
St. Louis			06	59,205
St. Louis			07	84,889
Stearns			09	19,158
Stearns			13	66,898
Stearns			14	71,596
Stearns			17	640
Steele			23	31,656
Steele			27	5,750
Wabasha			21	14,678
Wabasha			26	6,709
Washington			36	59,344

# Political Subdivison Splits Between Districts

Sachs Plaintiffs' Senate Legis

County	County Subdivision	Voting District	District	Population
Washington			39	1,260
Washington			40	84,905
Washington			41	66,668
Washington			42	55,391
Winona			21	4,350
Winona			28	45,321
Wright			18	9,932
Wright			29	85,258
Wright			30	46,147
Yellow Medicine			16	2,832
Yellow Medicine			17	6,696
<i>Split MCDs:</i>				
Anoka	Andover City		31	22,084
Anoka	Andover City		33	10,517
Benton	Minden Township		13	1,322
Benton	Minden Township		14	192
Blue Earth	Judson Township		22	0
Blue Earth	Judson Township		23	534
Carver	Chanhassen City		48	21,327
Carver	Chanhassen City		49	4,620
Chisago	Franconia Township		32	1,176
Chisago	Franconia Township		36	537
Crow Wing	Irondale Township		05	1,212
Crow Wing	Irondale Township		10	50
Dakota	Apple Valley City		46	31,489
Dakota	Apple Valley City		47	24,885
Dakota	Burnsville City		44	7,086
Dakota	Burnsville City		45	53,162
Dakota	Burnsville City		46	4,069
Dakota	Eagan City		43	1,870
Dakota	Eagan City		44	42,586
Dakota	Eagan City		46	24,399
Dakota	Lakeville City		20	8,702
Dakota	Lakeville City		47	60,788
Dakota	South Saint Paul City		42	7,016
Dakota	South Saint Paul City		43	13,753
Hennepin	Bloomington City		44	35,404
Hennepin	Bloomington City		57	6,876
Hennepin	Bloomington City		58	47,717
Hennepin	Brooklyn Park City		34	21,803
Hennepin	Brooklyn Park City		51	49,634
Hennepin	Brooklyn Park City		52	12,982
Hennepin	Brooklyn Park City		53	2,059
Hennepin	Champlin City		33	21,502
Hennepin	Champlin City		51	2,417
Hennepin	Minneapolis City		58	0
Hennepin	Minneapolis City		59	85,989

## Political Subdivison Splits Between Districts

Sachs Plaintiffs' Senate Legis

County	County Subdivision	Voting District	District	Population
Hennepin	Minneapolis City		60	86,004
Hennepin	Minneapolis City		61	85,999
Hennepin	Minneapolis City		62	85,977
Hennepin	Minneapolis City		63	85,987
Hennepin	Minnetonka City		50	8,938
Hennepin	Minnetonka City		54	3,805
Hennepin	Minnetonka City		56	41,020
Hennepin	Saint Louis Park City		56	25,353
Hennepin	Saint Louis Park City		57	24,657
Hubbard	Farden Township		02	107
Hubbard	Farden Township		09	1,038
Hubbard	Hart Lake Township		02	146
Hubbard	Hart Lake Township		09	397
Hubbard	Lakeport Township		02	65
Hubbard	Lakeport Township		09	775
Hubbard	Steamboat River Township		02	4
Hubbard	Steamboat River Township		09	136
Itasca	Deer Lake Unorganized		02	78
Itasca	Deer Lake Unorganized		05	3,586
Itasca	Morse Township		02	484
Itasca	Morse Township		05	71
Olmsted	Cascade Township		25	392
Olmsted	Cascade Township		26	2,445
Olmsted	Rochester City		25	65,208
Olmsted	Rochester City		26	56,174
Ramsey	Maplewood City		38	5,941
Ramsey	Maplewood City		39	20,243
Ramsey	Maplewood City		41	15,904
Ramsey	North Saint Paul City		39	9,750
Ramsey	North Saint Paul City		41	2,614
Ramsey	Roseville City		38	17,944
Ramsey	Roseville City		66	18,310
Ramsey	Saint Paul City		64	84,373
Ramsey	Saint Paul City		65	84,344
Ramsey	Saint Paul City		66	58,400
Ramsey	Saint Paul City		67	84,410
Scott	Sand Creek Township		24	1
Scott	Sand Creek Township		55	1,496
Sherburne	Elk River City		15	3,941
Sherburne	Elk River City		30	18,518
Sherburne	Elk River City		33	3,376
Sherburne	Haven Township		14	2
Sherburne	Haven Township		15	2,598
St. Louis	Duluth City		03	1,808
St. Louis	Duluth City		07	84,889
Washington	Woodbury City		40	32,455
Washington	Woodbury City		41	37,502

## Political Subdivison Splits Between Districts

Sachs Plaintiffs' Senate Legis

County	County Subdivision	Voting District	District	Population
Washington	Woodbury City		42	5,125
Wright	Howard Lake City		18	660
Wright	Howard Lake City		29	1,270
Wright	Southside Township		18	1,526
Wright	Southside Township		29	0
<i>Split VTDs:</i>				
Anoka	Andover City	Andover P-3	31	3,068
Anoka	Andover City	Andover P-3	33	517
Benton	Minden Township	Minden Twp P-1	13	1,313
Benton	Minden Township	Minden Twp P-1	14	192
Blue Earth	Judson Township	Judson Twp	22	0
Blue Earth	Judson Township	Judson Twp	23	534
Carver	Chanhassen City	Chanhassen P-5	48	588
Carver	Chanhassen City	Chanhassen P-5	49	4,620
Chisago	Franconia Township	Franconia Twp	32	1,176
Chisago	Franconia Township	Franconia Twp	36	537
Crow Wing	Irondale Township	Irondale Twp	05	1,212
Crow Wing	Irondale Township	Irondale Twp	10	50
Dakota	Apple Valley City	Apple Valley P-4	46	671
Dakota	Apple Valley City	Apple Valley P-4	47	2,488
Dakota	Eagan City	Eagan P-13	44	570
Dakota	Eagan City	Eagan P-13	46	3,178
Dakota	Eagan City	Eagan P-16	44	1,047
Dakota	Eagan City	Eagan P-16	46	3,175
Dakota	Eagan City	Eagan P-3	43	515
Dakota	Eagan City	Eagan P-3	44	2,769
Dakota	Eagan City	Eagan P-4	44	3,090
Dakota	Eagan City	Eagan P-4	46	1,664
Dakota	Eagan City	Eagan P-5B	44	3,023
Dakota	Eagan City	Eagan P-5B	46	477
Hennepin	Bloomington City	Bloomington W-2 P-24	57	1,097
Hennepin	Bloomington City	Bloomington W-2 P-24	58	1,360
Hennepin	Brooklyn Park City	Brooklyn Park W-C P-5	34	222
Hennepin	Brooklyn Park City	Brooklyn Park W-C P-5	51	3,773
Hennepin	Brooklyn Park City	Brooklyn Park W-E P-1-A	34	1,850
Hennepin	Brooklyn Park City	Brooklyn Park W-E P-1-A	51	1,389
Hennepin	Brooklyn Park City	Brooklyn Park W-E P-4-O	34	1,404
Hennepin	Brooklyn Park City	Brooklyn Park W-E P-4-O	51	539
Hennepin	Brooklyn Park City	Brooklyn Park W-W P-1-R	52	4,260
Hennepin	Brooklyn Park City	Brooklyn Park W-W P-1-R	53	2,059
Hennepin	Brooklyn Park City	Brooklyn Park W-W P-3	51	4,338
Hennepin	Brooklyn Park City	Brooklyn Park W-W P-3	52	1,521
Hennepin	Champlin City	Champlin W-4 P-1	33	3,011
Hennepin	Champlin City	Champlin W-4 P-1	51	2,417
Hennepin	Minneapolis City	Minneapolis W-10 P-11	61	2,433
Hennepin	Minneapolis City	Minneapolis W-10 P-11	62	394
Hennepin	Minneapolis City	Minneapolis W-11 P-8	58	0

## Political Subdivison Splits Between Districts

Sachs Plaintiffs' Senate Legis

County	County Subdivision	Voting District	District	Population
Hennepin	Minneapolis City	Minneapolis W-11 P-8	63	3,128
Hennepin	Minneapolis City	Minneapolis W-12 P-10	58	0
Hennepin	Minneapolis City	Minneapolis W-12 P-10	63	2,935
Hennepin	Minneapolis City	Minneapolis W-2 P-5	60	4,638
Hennepin	Minneapolis City	Minneapolis W-2 P-5	63	3,322
Hennepin	Minneapolis City	Minneapolis W-2 P-9	60	1,313
Hennepin	Minneapolis City	Minneapolis W-2 P-9	63	665
Hennepin	Minneapolis City	Minneapolis W-6 P-2	60	637
Hennepin	Minneapolis City	Minneapolis W-6 P-2	63	3,171
Hennepin	Minneapolis City	Minneapolis W-6 P-5	60	0
Hennepin	Minneapolis City	Minneapolis W-6 P-5	62	2,948
Hennepin	Minneapolis City	Minneapolis W-7 P-8	59	79
Hennepin	Minneapolis City	Minneapolis W-7 P-8	62	5,733
Hennepin	Minneapolis City	Minneapolis W-8 P-4	61	727
Hennepin	Minneapolis City	Minneapolis W-8 P-4	63	1,686
Hennepin	Minneapolis City	Minneapolis W-8 P-6	62	2,639
Hennepin	Minneapolis City	Minneapolis W-8 P-6	63	972
Hennepin	Minnetonka City	Minnetonka W-3 P-B	54	1,451
Hennepin	Minnetonka City	Minnetonka W-3 P-B	56	763
Hennepin	Saint Louis Park City	Saint Louis Park W-1 P-1	56	687
Hennepin	Saint Louis Park City	Saint Louis Park W-1 P-1	57	3,057
Hubbard	Farden Township	Farden Twp P-2	02	107
Hubbard	Farden Township	Farden Twp P-2	09	0
Hubbard	Hart Lake Township	Hart Lake Twp P-1	02	0
Hubbard	Hart Lake Township	Hart Lake Twp P-1	09	397
Hubbard	Hart Lake Township	Hart Lake Twp P-2	02	146
Hubbard	Hart Lake Township	Hart Lake Twp P-2	09	0
Hubbard	Lakeport Township	Lakeport Twp P-1	02	0
Hubbard	Lakeport Township	Lakeport Twp P-1	09	775
Itasca	Deer Lake Unorganized	Wellers-McCormick P-1	02	78
Itasca	Deer Lake Unorganized	Wellers-McCormick P-1	05	0
Itasca	Deer Lake Unorganized	Wellers-McCormick P-2	02	0
Itasca	Deer Lake Unorganized	Wellers-McCormick P-2	05	371
Itasca	Morse Township	Morse Twp P-1	02	484
Itasca	Morse Township	Morse Twp P-1	05	71
Olmsted	Rochester City	Rochester W-4 P-2	25	890
Olmsted	Rochester City	Rochester W-4 P-2	26	497
Olmsted	Rochester City	Rochester W-4 P-3	25	1,482
Olmsted	Rochester City	Rochester W-4 P-3	26	171
Olmsted	Rochester City	Rochester W-6 P-3	25	1,545
Olmsted	Rochester City	Rochester W-6 P-3	26	470
Ramsey	Maplewood City	Maplewood P-2	38	2,275
Ramsey	Maplewood City	Maplewood P-2	39	894
Ramsey	Roseville City	Roseville P-6	38	437
Ramsey	Roseville City	Roseville P-6	66	2,497
Ramsey	Roseville City	Roseville P-8	38	3,090
Ramsey	Roseville City	Roseville P-8	66	497



## Political Subdivision Splits Between Districts

Sachs Plaintiffs' Senate Legis

County	County Subdivision	Voting District	District	Population
Ramsey	Saint Paul City	Saint Paul W-1 P-10	65	1,341
Ramsey	Saint Paul City	Saint Paul W-1 P-10	66	60
Ramsey	Saint Paul City	Saint Paul W-1 P-3	65	3,005
Ramsey	Saint Paul City	Saint Paul W-1 P-3	66	931
Ramsey	Saint Paul City	Saint Paul W-4 P-3	64	3,797
Ramsey	Saint Paul City	Saint Paul W-4 P-3	66	1,208
Ramsey	Saint Paul City	Saint Paul W-5 P-6	65	4,298
Ramsey	Saint Paul City	Saint Paul W-5 P-6	66	28
Ramsey	Saint Paul City	Saint Paul W-6 P-6	66	1,353
Ramsey	Saint Paul City	Saint Paul W-6 P-6	67	5,465
Scott	Sand Creek Township	Sand Creek Twp	24	1
Scott	Sand Creek Township	Sand Creek Twp	55	1,496
Sherburne	Elk River City	Elk River W-1 P-1B	15	905
Sherburne	Elk River City	Elk River W-1 P-1B	30	2,566
Sherburne	Haven Township	Haven Twp	14	2
Sherburne	Haven Township	Haven Twp	15	2,598
Washington	Woodbury City	Woodbury P-10	40	963
Washington	Woodbury City	Woodbury P-10	41	4,034
Washington	Woodbury City	Woodbury P-16	40	1,394
Washington	Woodbury City	Woodbury P-16	42	5,125
Wright	Howard Lake City	Howard Lake	18	660
Wright	Howard Lake City	Howard Lake	29	1,270
Wright	Southside Township	Southside Twp	18	1,526
Wright	Southside Township	Southside Twp	29	0



# Minority Voting-Age Population Report

December 7, 2021

Monday, December 6, 2021

OFFICE OF  
 APPELLATE COURTS  
 6:33 PM

## Minority Opportunity Districts

(30% or more Total Minority)

District	Black	%	Asian	%	Hispanic	%	Indian	%	Other	%	Total Minority	%
37	8,868	13.5	4,324	6.6	5,552	8.4	453	0.7	2,675	4.1	21,872	33.3
51	16,081	26.0	11,134	18.0	5,090	8.2	323	0.5	2,599	4.2	35,227	57.0
58	6,342	9.3	4,713	6.9	8,301	12.2	353	0.5	2,853	4.2	22,562	33.2
59	20,367	31.6	6,222	9.6	5,623	8.7	865	1.3	3,408	5.3	36,485	56.6
60	8,439	11.1	7,455	9.8	4,898	6.5	495	0.7	3,405	4.5	24,692	32.6
62	15,669	22.3	2,565	3.7	11,315	16.1	1,550	2.2	3,355	4.8	34,454	49.1
65	13,286	20.4	8,016	12.3	6,777	10.4	544	0.8	2,872	4.4	31,495	48.3
66	7,800	12.1	11,992	18.6	4,133	6.4	359	0.6	2,576	4.0	26,860	41.8
67	8,980	15.2	17,993	30.5	7,074	12.0	502	0.9	2,366	4.0	36,915	62.6

District	Black	%	Asian	%	Hispanic	%	Indian	%	Other	%	Total Minority	%
01	831	1	548	1	2,197	3	652	1	1,907	3	6,135	9
02	462	1	294	0	1,052	2	11,320	18	3,216	5	16,344	26
03	429	1	372	1	681	1	1,402	2	2,406	4	5,290	8
04	1,980	3	731	1	1,970	3	1,060	2	2,379	4	8,120	13
05	187	0	227	0	615	1	710	1	2,299	3	4,038	6
06	590	1	283	0	731	1	2,126	3	2,428	4	6,158	9
07	2,263	3	1,171	2	1,415	2	1,525	2	3,182	5	9,556	14
08	562	1	302	0	1,726	3	478	1	1,775	3	4,843	7
09	251	0	219	0	2,786	4	433	1	1,567	2	5,256	8
10	319	0	306	0	867	1	428	1	1,836	3	3,756	6
11	933	1	401	1	1,030	2	1,869	3	2,367	4	6,600	10
12	343	1	338	1	2,362	4	285	0	1,542	2	4,870	7
13	609	1	766	1	1,378	2	137	0	1,417	2	4,307	7
14	9,040	14	2,325	4	2,673	4	312	0	2,246	3	16,596	25
15	694	1	516	1	1,131	2	214	0	1,825	3	4,380	7
16	1,327	2	1,920	3	6,163	10	211	0	1,202	2	10,823	17
17	1,551	2	685	1	4,825	7	866	1	1,442	2	9,369	15

# Minority Voting-Age Population Report

Sachs Plaintiffs' Senate Legisl

District	Black	%	Asian	%	Hispanic	%	Indian	%	Other	%	Total Minority	%
18	291	0	308	0	2,958	5	145	0	1,431	2	5,133	8
19	3,620	5	2,029	3	3,129	5	247	0	1,923	3	10,948	16
20	1,502	2	2,197	3	3,540	6	188	0	2,168	3	9,595	15
21	553	1	404	1	1,913	3	414	1	1,622	2	4,906	7
22	335	1	650	1	4,587	7	124	0	1,218	2	6,914	11
23	1,089	2	407	1	3,347	5	216	0	1,412	2	6,471	10
24	2,667	4	698	1	4,020	6	314	0	1,735	3	9,434	15
25	3,223	5	4,215	7	2,675	4	100	0	1,977	3	12,190	19
26	3,633	6	3,559	5	3,282	5	197	0	1,986	3	12,657	19
27	1,255	2	2,089	3	5,325	8	126	0	1,658	3	10,453	16
28	713	1	856	1	1,468	2	113	0	1,604	2	4,754	7
29	544	1	620	1	1,772	3	148	0	1,904	3	4,988	8
30	2,021	3	1,376	2	1,946	3	213	0	1,951	3	7,507	12
31	732	1	1,712	3	1,315	2	242	0	2,325	4	6,326	10
32	890	1	751	1	1,202	2	373	1	2,098	3	5,314	8
33	3,286	5	1,942	3	1,811	3	266	0	2,347	4	9,652	15
34	6,949	11	5,661	9	2,579	4	328	1	2,625	4	18,142	28
35	3,803	6	4,935	8	2,878	5	297	0	2,228	4	14,141	22
36	1,167	2	1,604	2	1,504	2	257	0	2,130	3	6,662	10
37	8,868	13	4,324	7	5,552	8	453	1	2,675	4	21,872	33
38	3,891	6	6,765	10	3,461	5	193	0	2,299	3	16,609	25
39	3,358	5	6,015	9	2,924	4	191	0	2,259	3	14,747	22
40	2,819	4	3,516	5	2,061	3	367	1	2,160	3	10,923	17
41	4,882	7	7,088	11	3,722	6	206	0	2,269	3	18,167	28
42	2,612	4	3,131	5	3,541	6	302	0	2,289	4	11,875	19
43	3,303	5	2,223	3	7,049	11	246	0	2,526	4	15,347	23
44	5,570	8	5,535	8	3,808	6	304	0	2,433	4	17,650	26
45	6,189	10	4,569	7	5,060	8	223	0	2,433	4	18,474	28
46	3,933	6	3,823	6	3,848	6	176	0	2,345	4	14,125	22
47	3,326	5	4,307	7	3,046	5	191	0	2,275	4	13,145	21
48	518	1	2,221	3	1,693	3	93	0	1,916	3	6,441	10
49	1,138	2	1,933	3	2,702	4	110	0	1,613	3	7,496	12
50	3,073	5	6,826	10	2,460	4	82	0	2,080	3	14,521	22
51	16,081	26	11,134	18	5,090	8	323	1	2,599	4	35,227	57
52	6,330	10	4,973	8	2,651	4	201	0	2,244	3	16,399	25
53	8,695	13	2,748	4	3,887	6	282	0	2,889	4	18,501	28
54	3,584	5	6,844	10	2,117	3	125	0	2,016	3	14,686	22
55	3,008	5	4,885	8	3,816	6	788	1	1,988	3	14,485	23
56	5,243	8	3,151	5	2,992	4	223	0	2,580	4	14,189	20
57	2,492	4	4,570	7	2,174	3	150	0	2,261	3	11,647	17
58	6,342	9	4,713	7	8,301	12	353	1	2,853	4	22,562	33
59	20,367	32	6,222	10	5,623	9	865	1	3,408	5	36,485	57
60	8,439	11	7,455	10	4,898	6	495	1	3,405	4	24,692	33

District	Black	%	Asian	%	Hispanic	%	Indian	%	Other	%	Total Minority	%
61	3,623	5	2,266	3	3,283	5	228	0	3,093	4	12,493	18
62	15,669	22	2,565	4	11,315	16	1,550	2	3,355	5	34,454	49
63	7,542	11	2,302	3	5,810	8	749	1	3,264	5	19,667	29
64	5,748	8	3,159	5	3,046	4	350	1	2,900	4	15,203	22
65	13,286	20	8,016	12	6,777	10	544	1	2,872	4	31,495	48
66	7,800	12	11,992	19	4,133	6	359	1	2,576	4	26,860	42
67	8,980	15	17,993	30	7,074	12	502	1	2,366	4	36,915	63

### State Totals

<b>257,353</b>	<b>6</b>	<b>214,681</b>	<b>5</b>	<b>218,767</b>	<b>5</b>	<b>39,560</b>	<b>1</b>	<b>149,619</b>	<b>0</b>	<b>879,980</b>	<b>20</b>
----------------	----------	----------------	----------	----------------	----------	---------------	----------	----------------	----------	----------------	-----------

Note: Percentage totals may not add due to rounding.

### Definitions

- Black = 18+ Non-Hispanic Black or African American + Non-Hispanic Black or African American and White
- Asian = 18+ Non-Hispanic Asian + Non-Hispanic Asian and White
- Hispanic = 18+ Hispanic of Any Race
- Indian = 18+ Non-Hispanic American Indian and Alaska Native + Non-Hispanic American Indian and Alaska Native and White
- Other = 18+ Non-Hispanic Native Hawaiian + Non-Hispanic Native Hawaiian and White + Non-Hispanic Some Other Race + Non-Hispanic Some Other Race and White + Non-Hispanic Other Multi-Race (where more than one minority race is listed)

**District Statistics**

Friday, December 3, 2021

**District 01**

**Population Statistics**

Ideal Population:	85,172	Absolute Deviation:	206
Actual Population:	85,378	Relative Deviation:	0.24%

**Total Population**

[Hispanic Origin]	NH_DOJ_BLK	NH_DOJ_IND	NH_DOJ_ASN	NH_Wht	% [Hispanic Origin]	% NH_DOJ_BLK	% NH_DOJ_IND	% NH_DOJ_ASN	% NH_Wht
3,746	1,275	942	738	75,376	4.39%	1.49%	1.10%	0.86%	88.29%

**Voting Age Population**

[Hispanic Origin]	NH_DOJ_BLK	NH_DOJ_IND	NH_DOJ_ASN	NH_Wht	% [Hispanic Origin]	% NH_DOJ_BLK	% NH_DOJ_IND	% NH_DOJ_ASN	% NH_Wht
2,197	831	652	548	59,173	3.36%	1.27%	1.00%	0.84%	90.61%

**District 01 Counties (\* indicates the county is not entirely within the district)**

Red Lake, Norman\*, Marshall, Kittson, Pennington, Polk, Lake of the Woods, Roseau



**District 02**

**Population Statistics**

Ideal Population:	85,172	Absolute Deviation:	-207
Actual Population:	84,965	Relative Deviation:	-0.24%

**Total Population**

[Hispanic Origin]	NH_DOJ_BLK	NH_DOJ_IND	NH_DOJ_ASN	NH_Wht	% [Hispanic Origin]	% NH_DOJ_BLK	% NH_DOJ_IND	% NH_DOJ_ASN	% NH_Wht
1,746	587	18,311	356	58,477	2.05%	0.69%	21.55%	0.42%	68.82%

**Voting Age Population**

[Hispanic Origin]	NH_DOJ_BLK	NH_DOJ_IND	NH_DOJ_ASN	NH_Wht	% [Hispanic Origin]	% NH_DOJ_BLK	% NH_DOJ_IND	% NH_DOJ_ASN	% NH_Wht
1,052	462	11,320	294	47,457	1.65%	0.72%	17.74%	0.46%	74.38%

**District 02 Counties (\* indicates the county is not entirely within the district)**

Beltrami, Cass\*, Itasca\*, Becker\*, Mahnomen, Hubbard\*, Clearwater

**District 03**

**Population Statistics**

Ideal Population:	85,172	Absolute Deviation:	-468
Actual Population:	84,704	Relative Deviation:	-0.55%

**Total Population**

[Hispanic Origin]	NH_DOJ_BLK	NH_DOJ_IND	NH_DOJ_ASN	NH_Wht	% [Hispanic Origin]	% NH_DOJ_BLK	% NH_DOJ_IND	% NH_DOJ_ASN	% NH_Wht
1,108	506	1,910	455	77,082	1.31%	0.60%	2.25%	0.54%	91.00%

**Voting Age Population**

[Hispanic Origin]	NH_DOJ_BLK	NH_DOJ_IND	NH_DOJ_ASN	NH_Wht	% [Hispanic Origin]	% NH_DOJ_BLK	% NH_DOJ_IND	% NH_DOJ_ASN	% NH_Wht
681	429	1,402	372	63,356	0.99%	0.62%	2.04%	0.54%	92.29%

**District 03 Counties (\* indicates the county is not entirely within the district)**

St. Louis\*, Koochiching, Cook, Lake

**District 04**

**Population Statistics**

Ideal Population:	85,172	Absolute Deviation:	-469
Actual Population:	84,703	Relative Deviation:	-0.55%

**Total Population**

[Hispanic Origin]	NH_DOJ_BLK	NH_DOJ_IND	NH_DOJ_ASN	NH_Wht	% [Hispanic Origin]	% NH_DOJ_BLK	% NH_DOJ_IND	% NH_DOJ_ASN	% NH_Wht
3,422	3,275	1,623	889	71,345	4.04%	3.87%	1.92%	1.05%	84.23%

**Voting Age Population**

[Hispanic Origin]	NH_DOJ_BLK	NH_DOJ_IND	NH_DOJ_ASN	NH_Wht	% [Hispanic Origin]	% NH_DOJ_BLK	% NH_DOJ_IND	% NH_DOJ_ASN	% NH_Wht
1,970	1,980	1,060	731	55,938	3.08%	3.09%	1.65%	1.14%	87.32%

**District 04 Counties (\* indicates the county is not entirely within the district)**

Norman\*, Clay, Becker\*

**District 05**

**Population Statistics**

Ideal Population:	85,172	Absolute Deviation:	30
Actual Population:	85,202	Relative Deviation:	0.04%

**Total Population**

[Hispanic Origin]	NH_DOJ_BLK	NH_DOJ_IND	NH_DOJ_ASN	NH_Wht	% [Hispanic Origin]	% NH_DOJ_BLK	% NH_DOJ_IND	% NH_DOJ_ASN	% NH_Wht
1,040	290	1,069	280	78,921	1.22%	0.34%	1.25%	0.33%	92.63%

**Voting Age Population**

[Hispanic Origin]	NH_DOJ_BLK	NH_DOJ_IND	NH_DOJ_ASN	NH_Wht	% [Hispanic Origin]	% NH_DOJ_BLK	% NH_DOJ_IND	% NH_DOJ_ASN	% NH_Wht
615	187	710	227	64,891	0.89%	0.27%	1.03%	0.33%	94.14%

**District 05 Counties (\* indicates the county is not entirely within the district)**

Cass\*, Crow Wing\*, Itasca\*, Aitkin

**District 06**

**Population Statistics**

Ideal Population:	85,172	Absolute Deviation:	166
Actual Population:	85,338	Relative Deviation:	0.19%

**Total Population**

[Hispanic Origin]	NH_DOJ_BLK	NH_DOJ_IND	NH_DOJ_ASN	NH_Wht	% [Hispanic Origin]	% NH_DOJ_BLK	% NH_DOJ_IND	% NH_DOJ_ASN	% NH_Wht
1,272	791	3,075	346	75,705	1.49%	0.93%	3.60%	0.41%	88.71%

**Voting Age Population**

[Hispanic Origin]	NH_DOJ_BLK	NH_DOJ_IND	NH_DOJ_ASN	NH_Wht	% [Hispanic Origin]	% NH_DOJ_BLK	% NH_DOJ_IND	% NH_DOJ_ASN	% NH_Wht
731	590	2,126	283	60,820	1.09%	0.88%	3.17%	0.42%	90.81%

**District 06 Counties (\* indicates the county is not entirely within the district)**

St. Louis\*, Carlton\*



**District 07**

**Population Statistics**

Ideal Population:	85,172	Absolute Deviation:	-283
Actual Population:	84,889	Relative Deviation:	-0.33%

**Total Population**

[Hispanic Origin]	NH_DOJ_BLK	NH_DOJ_IND	NH_DOJ_ASN	NH_Wht	% [Hispanic Origin]	% NH_DOJ_BLK	% NH_DOJ_IND	% NH_DOJ_ASN	% NH_Wht
2,042	2,997	2,041	1,367	71,318	2.41%	3.53%	2.40%	1.61%	84.01%

**Voting Age Population**

[Hispanic Origin]	NH_DOJ_BLK	NH_DOJ_IND	NH_DOJ_ASN	NH_Wht	% [Hispanic Origin]	% NH_DOJ_BLK	% NH_DOJ_IND	% NH_DOJ_ASN	% NH_Wht
1,415	2,263	1,525	1,171	60,144	2.03%	3.25%	2.19%	1.68%	86.29%

**District 07 Counties (\* indicates the county is not entirely within the district)**

St. Louis\*

**District 08**

**Population Statistics**

Ideal Population:	85,172	Absolute Deviation:	91
Actual Population:	85,263	Relative Deviation:	0.11%

**Total Population**

[Hispanic Origin]	NH_DOJ_BLK	NH_DOJ_IND	NH_DOJ_ASN	NH_Whit	% [Hispanic Origin]	% NH_DOJ_BLK	% NH_DOJ_IND	% NH_DOJ_ASN	% NH_Whit
2,884	972	756	384	77,209	3.38%	1.14%	0.89%	0.45%	90.55%

**Voting Age Population**

[Hispanic Origin]	NH_DOJ_BLK	NH_DOJ_IND	NH_DOJ_ASN	NH_Whit	% [Hispanic Origin]	% NH_DOJ_BLK	% NH_DOJ_IND	% NH_DOJ_ASN	% NH_Whit
1,726	562	478	302	61,155	2.62%	0.85%	0.72%	0.46%	92.66%

**District 08 Counties (\* indicates the county is not entirely within the district)**

Otter Tail, Wilkin, Traverse, Grant, Becker\*

**District 09**

**Population Statistics**

Ideal Population:	85,172	Absolute Deviation:	-366
Actual Population:	84,806	Relative Deviation:	-0.43%

**Total Population**

[Hispanic Origin]	NH_DOJ_BLK	NH_DOJ_IND	NH_DOJ_ASN	NH_Wht	% [Hispanic Origin]	% NH_DOJ_BLK	% NH_DOJ_IND	% NH_DOJ_ASN	% NH_Wht
4,823	374	659	272	76,051	5.69%	0.44%	0.78%	0.32%	89.68%

**Voting Age Population**

[Hispanic Origin]	NH_DOJ_BLK	NH_DOJ_IND	NH_DOJ_ASN	NH_Wht	% [Hispanic Origin]	% NH_DOJ_BLK	% NH_DOJ_IND	% NH_DOJ_ASN	% NH_Wht
2,786	251	433	219	59,016	4.33%	0.39%	0.67%	0.34%	91.82%

**District 09 Counties (\* indicates the county is not entirely within the district)**

Todd, Stearns\*, Cass\*, Hubbard\*, Wadena

**District 10**

**Population Statistics**

Ideal Population:	85,172	Absolute Deviation:	-164
Actual Population:	85,008	Relative Deviation:	-0.19%

**Total Population**

[Hispanic Origin]	NH_DOJ_BLK	NH_DOJ_IND	NH_DOJ_ASN	NH_Wht	% [Hispanic Origin]	% NH_DOJ_BLK	% NH_DOJ_IND	% NH_DOJ_ASN	% NH_Wht
1,441	534	636	391	78,873	1.70%	0.63%	0.75%	0.46%	92.78%

**Voting Age Population**

[Hispanic Origin]	NH_DOJ_BLK	NH_DOJ_IND	NH_DOJ_ASN	NH_Wht	% [Hispanic Origin]	% NH_DOJ_BLK	% NH_DOJ_IND	% NH_DOJ_ASN	% NH_Wht
867	319	428	306	61,799	1.32%	0.49%	0.65%	0.47%	94.27%

**District 10 Counties (\* indicates the county is not entirely within the district)**

Morrison, Cass\*, Crow Wing\*

**District 11**

**Population Statistics**

Ideal Population:	85,172	Absolute Deviation:	-79
Actual Population:	85,093	Relative Deviation:	-0.09%

**Total Population**

[Hispanic Origin]	NH_DOJ_BLK	NH_DOJ_IND	NH_DOJ_ASN	NH_Wht	% [Hispanic Origin]	% NH_DOJ_BLK	% NH_DOJ_IND	% NH_DOJ_ASN	% NH_Wht
1,702	1,054	2,769	506	75,307	2.00%	1.24%	3.25%	0.59%	88.50%

**Voting Age Population**

[Hispanic Origin]	NH_DOJ_BLK	NH_DOJ_IND	NH_DOJ_ASN	NH_Wht	% [Hispanic Origin]	% NH_DOJ_BLK	% NH_DOJ_IND	% NH_DOJ_ASN	% NH_Wht
1,030	933	1,869	401	60,193	1.54%	1.40%	2.80%	0.60%	90.12%

**District 11 Counties (\* indicates the county is not entirely within the district)**

Pine, Kanabec, Mille Lacs, Isanti\*, Carlton\*



**District 12**

**Population Statistics**

Ideal Population:	85,172	Absolute Deviation:	159
Actual Population:	85,331	Relative Deviation:	0.19%

**Total Population**

[Hispanic Origin]	NH_DOJ_BLK	NH_DOJ_IND	NH_DOJ_ASN	NH_Wht	% [Hispanic Origin]	% NH_DOJ_BLK	% NH_DOJ_IND	% NH_DOJ_ASN	% NH_Wht
3,925	507	398	474	77,328	4.60%	0.59%	0.47%	0.56%	90.62%

**Voting Age Population**

[Hispanic Origin]	NH_DOJ_BLK	NH_DOJ_IND	NH_DOJ_ASN	NH_Wht	% [Hispanic Origin]	% NH_DOJ_BLK	% NH_DOJ_IND	% NH_DOJ_ASN	% NH_Wht
2,362	343	285	338	61,430	3.56%	0.52%	0.43%	0.51%	92.65%

**District 12 Counties (\* indicates the county is not entirely within the district)**

Big Stone, Chippewa\*, Pope, Swift, Douglas, Stevens

**District 13**

**Population Statistics**

Ideal Population:	85,172	Absolute Deviation:	-438
Actual Population:	84,734	Relative Deviation:	-0.51%

**Total Population**

[Hispanic Origin]	NH_DOJ_BLK	NH_DOJ_IND	NH_DOJ_ASN	NH_Wht	% [Hispanic Origin]	% NH_DOJ_BLK	% NH_DOJ_IND	% NH_DOJ_ASN	% NH_Wht
2,343	907	201	1,001	77,654	2.77%	1.07%	0.24%	1.18%	91.64%

**Voting Age Population**

[Hispanic Origin]	NH_DOJ_BLK	NH_DOJ_IND	NH_DOJ_ASN	NH_Wht	% [Hispanic Origin]	% NH_DOJ_BLK	% NH_DOJ_IND	% NH_DOJ_ASN	% NH_Wht
1,378	609	137	766	59,629	2.16%	0.95%	0.21%	1.20%	93.26%

**District 13 Counties (\* indicates the county is not entirely within the district)**

Stearns\*, Benton\*

District 14

Population Statistics

Ideal Population:	85,172	Absolute Deviation:	229
Actual Population:	85,401	Relative Deviation:	0.27%

Total Population

[Hispanic Origin]	NH_DOJ_BLK	NH_DOJ_IND	NH_DOJ_ASN	NH_Wht	% [Hispanic Origin]	% NH_DOJ_BLK	% NH_DOJ_IND	% NH_DOJ_ASN	% NH_Wht
4,003	15,850	399	2,738	58,456	4.69%	18.56%	0.47%	3.21%	68.45%

Voting Age Population

[Hispanic Origin]	NH_DOJ_BLK	NH_DOJ_IND	NH_DOJ_ASN	NH_Wht	% [Hispanic Origin]	% NH_DOJ_BLK	% NH_DOJ_IND	% NH_DOJ_ASN	% NH_Wht
2,673	9,040	312	2,325	49,617	4.04%	13.65%	0.47%	3.51%	74.94%

District 14 Counties (\* indicates the county is not entirely within the district)

Stearns\*, Benton\*, Sherburne\*

**District 15**

**Population Statistics**

Ideal Population:	85,172	Absolute Deviation:	-145
Actual Population:	85,027	Relative Deviation:	-0.17%

**Total Population**

[Hispanic Origin]	NH_DOJ_BLK	NH_DOJ_IND	NH_DOJ_ASN	NH_Wht	% [Hispanic Origin]	% NH_DOJ_BLK	% NH_DOJ_IND	% NH_DOJ_ASN	% NH_Wht
1,939	1,009	270	719	77,790	2.28%	1.19%	0.32%	0.85%	91.49%

**Voting Age Population**

[Hispanic Origin]	NH_DOJ_BLK	NH_DOJ_IND	NH_DOJ_ASN	NH_Wht	% [Hispanic Origin]	% NH_DOJ_BLK	% NH_DOJ_IND	% NH_DOJ_ASN	% NH_Wht
1,131	694	214	516	57,664	1.82%	1.12%	0.34%	0.83%	92.94%

**District 15 Counties (\* indicates the county is not entirely within the district)**

Benton\*, Sherburne\*

**District 16**

**Population Statistics**

Ideal Population:	85,172	Absolute Deviation:	-419
Actual Population:	84,753	Relative Deviation:	-0.49%

**Total Population**

[Hispanic Origin]	NH_DOJ_BLK	NH_DOJ_IND	NH_DOJ_ASN	NH_Wht	% [Hispanic Origin]	% NH_DOJ_BLK	% NH_DOJ_IND	% NH_DOJ_ASN	% NH_Wht
10,556	2,086	311	2,853	66,712	12.46%	2.46%	0.37%	3.37%	78.71%

**Voting Age Population**

[Hispanic Origin]	NH_DOJ_BLK	NH_DOJ_IND	NH_DOJ_ASN	NH_Wht	% [Hispanic Origin]	% NH_DOJ_BLK	% NH_DOJ_IND	% NH_DOJ_ASN	% NH_Wht
6,163	1,327	211	1,920	52,559	9.72%	2.09%	0.33%	3.03%	82.92%

**District 16 Counties (\* indicates the county is not entirely within the district)**

Murray, Pipestone, Rock, Nobles\*, Yellow Medicine\*, Lac qui Parle, Lyon\*, Lincoln

**District 17**

**Population Statistics**

Ideal Population:	85,172	Absolute Deviation:	103
Actual Population:	85,275	Relative Deviation:	0.12%

**Total Population**

[Hispanic Origin]	NH_DOJ_BLK	NH_DOJ_IND	NH_DOJ_ASN	NH_Wht	% [Hispanic Origin]	% NH_DOJ_BLK	% NH_DOJ_IND	% NH_DOJ_ASN	% NH_Wht
8,248	2,818	1,278	1,095	69,296	9.67%	3.30%	1.50%	1.28%	81.26%

**Voting Age Population**

[Hispanic Origin]	NH_DOJ_BLK	NH_DOJ_IND	NH_DOJ_ASN	NH_Wht	% [Hispanic Origin]	% NH_DOJ_BLK	% NH_DOJ_IND	% NH_DOJ_ASN	% NH_Wht
4,825	1,551	866	685	55,097	7.48%	2.41%	1.34%	1.06%	85.47%

**District 17 Counties (\* indicates the county is not entirely within the district)**

Stearns\*, Redwood, Chippewa\*, Kandiyohi, Yellow Medicine\*, Renville, Lyon\*



**District 18**

**Population Statistics**

Ideal Population:	85,172	Absolute Deviation:	-233
Actual Population:	84,939	Relative Deviation:	-0.27%

**Total Population**

[Hispanic Origin]	NH_DOJ_BLK	NH_DOJ_IND	NH_DOJ_ASN	NH_Wht	% [Hispanic Origin]	% NH_DOJ_BLK	% NH_DOJ_IND	% NH_DOJ_ASN	% NH_Wht
5,060	448	194	392	76,390	5.96%	0.53%	0.23%	0.46%	89.94%

**Voting Age Population**

[Hispanic Origin]	NH_DOJ_BLK	NH_DOJ_IND	NH_DOJ_ASN	NH_Wht	% [Hispanic Origin]	% NH_DOJ_BLK	% NH_DOJ_IND	% NH_DOJ_ASN	% NH_Wht
2,958	291	145	308	59,781	4.56%	0.45%	0.22%	0.47%	92.09%

**District 18 Counties (\* indicates the county is not entirely within the district)**

Sibley, Meeker, McLeod, Wright\*

**District 19**

**Population Statistics**

Ideal Population:	85,172	Absolute Deviation:	102
Actual Population:	85,274	Relative Deviation:	0.12%

**Total Population**

[Hispanic Origin]	NH_DOJ_BLK	NH_DOJ_IND	NH_DOJ_ASN	NH_Wht	% [Hispanic Origin]	% NH_DOJ_BLK	% NH_DOJ_IND	% NH_DOJ_ASN	% NH_Wht
4,557	5,422	313	2,326	69,424	5.34%	6.36%	0.37%	2.73%	81.41%

**Voting Age Population**

[Hispanic Origin]	NH_DOJ_BLK	NH_DOJ_IND	NH_DOJ_ASN	NH_Wht	% [Hispanic Origin]	% NH_DOJ_BLK	% NH_DOJ_IND	% NH_DOJ_ASN	% NH_Wht
3,129	3,620	247	2,029	56,699	4.63%	5.35%	0.37%	3.00%	83.82%

**District 19 Counties (\* indicates the county is not entirely within the district)**

Nicollet, Blue Earth\*, Le Sueur\*

**District 20**

**Population Statistics**

Ideal Population:	85,172	Absolute Deviation:	-622
Actual Population:	84,550	Relative Deviation:	-0.73%

**Total Population**

[Hispanic Origin]	NH_DOJ_BLK	NH_DOJ_IND	NH_DOJ_ASN	NH_Wht	% [Hispanic Origin]	% NH_DOJ_BLK	% NH_DOJ_IND	% NH_DOJ_ASN	% NH_Wht
5,347	2,316	233	2,708	70,073	6.32%	2.74%	0.28%	3.20%	82.88%

**Voting Age Population**

[Hispanic Origin]	NH_DOJ_BLK	NH_DOJ_IND	NH_DOJ_ASN	NH_Wht	% [Hispanic Origin]	% NH_DOJ_BLK	% NH_DOJ_IND	% NH_DOJ_ASN	% NH_Wht
3,540	1,502	188	2,197	53,421	5.62%	2.38%	0.30%	3.49%	84.77%

**District 20 Counties (\* indicates the county is not entirely within the district)**

Rice\*, Dakota\*, Le Sueur\*

**District 21**

**Population Statistics**

Ideal Population:	85,172	Absolute Deviation:	-269
Actual Population:	84,903	Relative Deviation:	-0.32%

**Total Population**

[Hispanic Origin]	NH_DOJ_BLK	NH_DOJ_IND	NH_DOJ_ASN	NH_Wht	% [Hispanic Origin]	% NH_DOJ_BLK	% NH_DOJ_IND	% NH_DOJ_ASN	% NH_Wht
3,100	885	592	535	76,927	3.65%	1.04%	0.70%	0.63%	90.61%

**Voting Age Population**

[Hispanic Origin]	NH_DOJ_BLK	NH_DOJ_IND	NH_DOJ_ASN	NH_Wht	% [Hispanic Origin]	% NH_DOJ_BLK	% NH_DOJ_IND	% NH_DOJ_ASN	% NH_Wht
1,913	553	414	404	60,626	2.92%	0.84%	0.63%	0.62%	92.51%

**District 21 Counties (\* indicates the county is not entirely within the district)**

Goodhue, Wabasha\*, Dodge\*, Dakota\*, Winona\*

**District 22**

**Population Statistics**

Ideal Population:	85,172	Absolute Deviation:	-482
Actual Population:	84,690	Relative Deviation:	-0.57%

**Total Population**

[Hispanic Origin]	NH_DOJ_BLK	NH_DOJ_IND	NH_DOJ_ASN	NH_Wht	% [Hispanic Origin]	% NH_DOJ_BLK	% NH_DOJ_IND	% NH_DOJ_ASN	% NH_Wht
7,681	554	147	825	73,350	9.07%	0.65%	0.17%	0.97%	86.61%

**Voting Age Population**

[Hispanic Origin]	NH_DOJ_BLK	NH_DOJ_IND	NH_DOJ_ASN	NH_Wht	% [Hispanic Origin]	% NH_DOJ_BLK	% NH_DOJ_IND	% NH_DOJ_ASN	% NH_Wht
4,587	335	124	650	58,604	7.00%	0.51%	0.19%	0.99%	89.45%

**District 22 Counties (\* indicates the county is not entirely within the district)**

Martin, Cottonwood, Brown, Blue Earth\*, Watonwan, Jackson, Nobles\*

**District 23**

**Population Statistics**

Ideal Population:	85,172	Absolute Deviation:	-651
Actual Population:	84,521	Relative Deviation:	-0.76%

**Total Population**

[Hispanic Origin]	NH_DOJ_BLK	NH_DOJ_IND	NH_DOJ_ASN	NH_Wht	% [Hispanic Origin]	% NH_DOJ_BLK	% NH_DOJ_IND	% NH_DOJ_ASN	% NH_Wht
5,726	1,849	264	550	73,662	6.77%	2.19%	0.31%	0.65%	87.15%

**Voting Age Population**

[Hispanic Origin]	NH_DOJ_BLK	NH_DOJ_IND	NH_DOJ_ASN	NH_Wht	% [Hispanic Origin]	% NH_DOJ_BLK	% NH_DOJ_IND	% NH_DOJ_ASN	% NH_Wht
3,347	1,089	216	407	58,001	5.19%	1.69%	0.34%	0.63%	89.96%

**District 23 Counties (\* indicates the county is not entirely within the district)**

Blue Earth\*, Waseca, Steele\*, Faribault, Rice\*



**District 24**

**Population Statistics**

Ideal Population:	85,172	Absolute Deviation:	-71
Actual Population:	85,101	Relative Deviation:	-0.08%

**Total Population**

[Hispanic Origin]	NH_DOJ_BLK	NH_DOJ_IND	NH_DOJ_ASN	NH_Wht	% [Hispanic Origin]	% NH_DOJ_BLK	% NH_DOJ_IND	% NH_DOJ_ASN	% NH_Wht
6,748	4,298	407	926	69,691	7.93%	5.05%	0.48%	1.09%	81.89%

**Voting Age Population**

[Hispanic Origin]	NH_DOJ_BLK	NH_DOJ_IND	NH_DOJ_ASN	NH_Wht	% [Hispanic Origin]	% NH_DOJ_BLK	% NH_DOJ_IND	% NH_DOJ_ASN	% NH_Wht
4,020	2,667	314	698	54,212	6.32%	4.19%	0.49%	1.10%	85.18%

**District 24 Counties (\* indicates the county is not entirely within the district)**

Rice\*, Scott\*, Le Sueur\*

**District 25**

**Population Statistics**

Ideal Population:	85,172	Absolute Deviation:	-630
Actual Population:	84,542	Relative Deviation:	-0.74%

**Total Population**

[Hispanic Origin]	NH_DOJ_BLK	NH_DOJ_IND	NH_DOJ_ASN	NH_Wht	% [Hispanic Origin]	% NH_DOJ_BLK	% NH_DOJ_IND	% NH_DOJ_ASN	% NH_Wht
4,244	5,136	150	5,639	65,532	5.02%	6.08%	0.18%	6.67%	77.51%

**Voting Age Population**

[Hispanic Origin]	NH_DOJ_BLK	NH_DOJ_IND	NH_DOJ_ASN	NH_Wht	% [Hispanic Origin]	% NH_DOJ_BLK	% NH_DOJ_IND	% NH_DOJ_ASN	% NH_Wht
2,675	3,223	100	4,215	51,610	4.19%	5.05%	0.16%	6.61%	80.89%

**District 25 Counties (\* indicates the county is not entirely within the district)**

Olmsted\*

**District 26**

**Population Statistics**

Ideal Population:	85,172	Absolute Deviation:	-158
Actual Population:	85,014	Relative Deviation:	-0.19%

**Total Population**

[Hispanic Origin]	NH_DOJ_BLK	NH_DOJ_IND	NH_DOJ_ASN	NH_Wht	% [Hispanic Origin]	% NH_DOJ_BLK	% NH_DOJ_IND	% NH_DOJ_ASN	% NH_Wht
5,270	5,856	237	4,586	65,417	6.20%	6.89%	0.28%	5.39%	76.95%

**Voting Age Population**

[Hispanic Origin]	NH_DOJ_BLK	NH_DOJ_IND	NH_DOJ_ASN	NH_Wht	% [Hispanic Origin]	% NH_DOJ_BLK	% NH_DOJ_IND	% NH_DOJ_ASN	% NH_Wht
3,282	3,633	197	3,559	52,708	5.02%	5.56%	0.30%	5.44%	80.64%

**District 26 Counties (\* indicates the county is not entirely within the district)**

Olmsted\*, Wabasha\*

District 27

Population Statistics

Ideal Population:	85,172	Absolute Deviation:	204
Actual Population:	85,376	Relative Deviation:	0.24%

Total Population

[Hispanic Origin]	NH_DOJ_BLK	NH_DOJ_IND	NH_DOJ_ASN	NH_Wht	% [Hispanic Origin]	% NH_DOJ_BLK	% NH_DOJ_IND	% NH_DOJ_ASN	% NH_Wht
9,052	2,146	166	3,256	67,865	10.60%	2.51%	0.19%	3.81%	79.49%

Voting Age Population

[Hispanic Origin]	NH_DOJ_BLK	NH_DOJ_IND	NH_DOJ_ASN	NH_Wht	% [Hispanic Origin]	% NH_DOJ_BLK	% NH_DOJ_IND	% NH_DOJ_ASN	% NH_Wht
5,325	1,255	126	2,089	54,258	8.23%	1.94%	0.19%	3.23%	83.85%

District 27 Counties (\* indicates the county is not entirely within the district)

Steele\*, Dodge\*, Freeborn, Mower

**District 28**

**Population Statistics**

Ideal Population:	85,172	Absolute Deviation:	220
Actual Population:	85,392	Relative Deviation:	0.26%

**Total Population**

[Hispanic Origin]	NH_DOJ_BLK	NH_DOJ_IND	NH_DOJ_ASN	NH_Wht	% [Hispanic Origin]	% NH_DOJ_BLK	% NH_DOJ_IND	% NH_DOJ_ASN	% NH_Wht
2,170	1,049	130	1,064	78,349	2.54%	1.23%	0.15%	1.25%	91.75%

**Voting Age Population**

[Hispanic Origin]	NH_DOJ_BLK	NH_DOJ_IND	NH_DOJ_ASN	NH_Wht	% [Hispanic Origin]	% NH_DOJ_BLK	% NH_DOJ_IND	% NH_DOJ_ASN	% NH_Wht
1,468	713	113	856	63,097	2.16%	1.05%	0.17%	1.26%	92.99%

**District 28 Counties (\* indicates the county is not entirely within the district)**

Fillmore, Winona\*, Houston

**District 29**

**Population Statistics**

Ideal Population:	85,172	Absolute Deviation:	86
Actual Population:	85,258	Relative Deviation:	0.10%

**Total Population**

[Hispanic Origin]	NH_DOJ_BLK	NH_DOJ_IND	NH_DOJ_ASN	NH_Whit	% [Hispanic Origin]	% NH_DOJ_BLK	% NH_DOJ_IND	% NH_DOJ_ASN	% NH_Whit
2,998	860	198	813	77,029	3.52%	1.01%	0.23%	0.95%	90.35%

**Voting Age Population**

[Hispanic Origin]	NH_DOJ_BLK	NH_DOJ_IND	NH_DOJ_ASN	NH_Whit	% [Hispanic Origin]	% NH_DOJ_BLK	% NH_DOJ_IND	% NH_DOJ_ASN	% NH_Whit
1,772	544	148	620	57,585	2.83%	0.87%	0.24%	0.99%	92.03%

**District 29 Counties (\* indicates the county is not entirely within the district)**

Wright\*



**District 30**

**Population Statistics**

Ideal Population:	85,172	Absolute Deviation:	666
Actual Population:	85,838	Relative Deviation:	0.78%

**Total Population**

[Hispanic Origin]	NH_DOJ_BLK	NH_DOJ_IND	NH_DOJ_ASN	NH_Wht	% [Hispanic Origin]	% NH_DOJ_BLK	% NH_DOJ_IND	% NH_DOJ_ASN	% NH_Wht
3,261	3,150	270	1,881	73,394	3.80%	3.67%	0.31%	2.19%	85.50%

**Voting Age Population**

[Hispanic Origin]	NH_DOJ_BLK	NH_DOJ_IND	NH_DOJ_ASN	NH_Wht	% [Hispanic Origin]	% NH_DOJ_BLK	% NH_DOJ_IND	% NH_DOJ_ASN	% NH_Wht
1,946	2,021	213	1,376	53,539	3.19%	3.31%	0.35%	2.25%	87.70%

**District 30 Counties (\* indicates the county is not entirely within the district)**

Wright\*, Hennepin\*, Sherburne\*

**District 31**

**Population Statistics**

Ideal Population:	85,172	Absolute Deviation:	234
Actual Population:	85,406	Relative Deviation:	0.27%

**Total Population**

[Hispanic Origin]	NH_DOJ_BLK	NH_DOJ_IND	NH_DOJ_ASN	NH_Wht	% [Hispanic Origin]	% NH_DOJ_BLK	% NH_DOJ_IND	% NH_DOJ_ASN	% NH_Wht
2,218	1,219	294	2,575	75,116	2.60%	1.43%	0.34%	3.02%	87.95%

**Voting Age Population**

[Hispanic Origin]	NH_DOJ_BLK	NH_DOJ_IND	NH_DOJ_ASN	NH_Wht	% [Hispanic Origin]	% NH_DOJ_BLK	% NH_DOJ_IND	% NH_DOJ_ASN	% NH_Wht
1,315	732	242	1,712	58,230	2.04%	1.13%	0.37%	2.65%	90.20%

**District 31 Counties (\* indicates the county is not entirely within the district)**

Anoka\*, Chisago\*

**District 32**

**Population Statistics**

Ideal Population:	85,172	Absolute Deviation:	363
Actual Population:	85,535	Relative Deviation:	0.43%

**Total Population**

[Hispanic Origin]	NH_DOJ_BLK	NH_DOJ_IND	NH_DOJ_ASN	NH_Wht	% [Hispanic Origin]	% NH_DOJ_BLK	% NH_DOJ_IND	% NH_DOJ_ASN	% NH_Wht
2,019	1,086	464	1,123	77,278	2.36%	1.27%	0.54%	1.31%	90.35%

**Voting Age Population**

[Hispanic Origin]	NH_DOJ_BLK	NH_DOJ_IND	NH_DOJ_ASN	NH_Wht	% [Hispanic Origin]	% NH_DOJ_BLK	% NH_DOJ_IND	% NH_DOJ_ASN	% NH_Wht
1,202	890	373	751	60,179	1.84%	1.36%	0.57%	1.15%	91.89%

**District 32 Counties (\* indicates the county is not entirely within the district)**

Isanti\*, Chisago\*

**District 33**

**Population Statistics**

Ideal Population:	85,172	Absolute Deviation:	326
Actual Population:	85,498	Relative Deviation:	0.38%

**Total Population**

[Hispanic Origin]	NH_DOJ_BLK	NH_DOJ_IND	NH_DOJ_ASN	NH_Wht	% [Hispanic Origin]	% NH_DOJ_BLK	% NH_DOJ_IND	% NH_DOJ_ASN	% NH_Wht
2,972	5,340	334	2,823	69,761	3.48%	6.25%	0.39%	3.30%	81.59%

**Voting Age Population**

[Hispanic Origin]	NH_DOJ_BLK	NH_DOJ_IND	NH_DOJ_ASN	NH_Wht	% [Hispanic Origin]	% NH_DOJ_BLK	% NH_DOJ_IND	% NH_DOJ_ASN	% NH_Wht
1,811	3,286	266	1,942	55,046	2.80%	5.08%	0.41%	3.00%	85.08%

**District 33 Counties (\* indicates the county is not entirely within the district)**

Anoka\*, Hennepin\*, Sherburne\*

**District 34**

**Population Statistics**

Ideal Population:	85,172	Absolute Deviation:	230
Actual Population:	85,402	Relative Deviation:	0.27%

**Total Population**

[Hispanic Origin]	NH_DOJ_BLK	NH_DOJ_IND	NH_DOJ_ASN	NH_Wht	% [Hispanic Origin]	% NH_DOJ_BLK	% NH_DOJ_IND	% NH_DOJ_ASN	% NH_Wht
4,134	11,001	444	8,256	56,724	4.84%	12.88%	0.52%	9.67%	66.42%

**Voting Age Population**

[Hispanic Origin]	NH_DOJ_BLK	NH_DOJ_IND	NH_DOJ_ASN	NH_Wht	% [Hispanic Origin]	% NH_DOJ_BLK	% NH_DOJ_IND	% NH_DOJ_ASN	% NH_Wht
2,579	6,949	328	5,661	47,177	3.95%	10.64%	0.50%	8.67%	72.23%

**District 34 Counties (\* indicates the county is not entirely within the district)**

Anoka\*, Hennepin\*

**District 35**

**Population Statistics**

Ideal Population:	85,172	Absolute Deviation:	-489
Actual Population:	84,683	Relative Deviation:	-0.57%

**Total Population**

[Hispanic Origin]	NH_DOJ_BLK	NH_DOJ_IND	NH_DOJ_ASN	NH_Wht	% [Hispanic Origin]	% NH_DOJ_BLK	% NH_DOJ_IND	% NH_DOJ_ASN	% NH_Wht
4,793	6,278	363	7,014	61,920	5.66%	7.41%	0.43%	8.28%	73.12%

**Voting Age Population**

[Hispanic Origin]	NH_DOJ_BLK	NH_DOJ_IND	NH_DOJ_ASN	NH_Wht	% [Hispanic Origin]	% NH_DOJ_BLK	% NH_DOJ_IND	% NH_DOJ_ASN	% NH_Wht
2,878	3,803	297	4,935	48,745	4.58%	6.05%	0.47%	7.85%	77.51%

**District 35 Counties (\* indicates the county is not entirely within the district)**

Ramsey\*, Anoka\*

**District 36**

**Population Statistics**

Ideal Population:	85,172	Absolute Deviation:	4
Actual Population:	85,176	Relative Deviation:	0.00%

**Total Population**

[Hispanic Origin]	NH_DOJ_BLK	NH_DOJ_IND	NH_DOJ_ASN	NH_Wht	% [Hispanic Origin]	% NH_DOJ_BLK	% NH_DOJ_IND	% NH_DOJ_ASN	% NH_Wht
2,499	1,777	343	2,281	74,588	2.93%	2.09%	0.40%	2.68%	87.57%

**Voting Age Population**

[Hispanic Origin]	NH_DOJ_BLK	NH_DOJ_IND	NH_DOJ_ASN	NH_Wht	% [Hispanic Origin]	% NH_DOJ_BLK	% NH_DOJ_IND	% NH_DOJ_ASN	% NH_Wht
1,504	1,167	257	1,604	58,402	2.31%	1.79%	0.39%	2.47%	89.76%

**District 36 Counties (\* indicates the county is not entirely within the district)**

Anoka\*, Washington\*, Chisago\*



**District 37**

**Population Statistics**

Ideal Population:	85,172	Absolute Deviation:	60
Actual Population:	85,232	Relative Deviation:	0.07%

**Total Population**

[Hispanic Origin]	NH_DOJ_BLK	NH_DOJ_IND	NH_DOJ_ASN	NH_Wht	% [Hispanic Origin]	% NH_DOJ_BLK	% NH_DOJ_IND	% NH_DOJ_ASN	% NH_Wht
8,769	13,875	609	5,654	51,612	10.29%	16.28%	0.71%	6.63%	60.55%

**Voting Age Population**

[Hispanic Origin]	NH_DOJ_BLK	NH_DOJ_IND	NH_DOJ_ASN	NH_Wht	% [Hispanic Origin]	% NH_DOJ_BLK	% NH_DOJ_IND	% NH_DOJ_ASN	% NH_Wht
5,552	8,868	453	4,324	43,874	8.44%	13.49%	0.69%	6.58%	66.73%

**District 37 Counties (\* indicates the county is not entirely within the district)**

Ramsey\*, Anoka\*, Hennepin\*

**District 38**

**Population Statistics**

Ideal Population:	85,172	Absolute Deviation:	-359
Actual Population:	84,813	Relative Deviation:	-0.42%

**Total Population**

[Hispanic Origin]	NH_DOJ_BLK	NH_DOJ_IND	NH_DOJ_ASN	NH_Wht	% [Hispanic Origin]	% NH_DOJ_BLK	% NH_DOJ_IND	% NH_DOJ_ASN	% NH_Wht
5,546	5,877	245	9,418	59,623	6.54%	6.93%	0.29%	11.10%	70.30%

**Voting Age Population**

[Hispanic Origin]	NH_DOJ_BLK	NH_DOJ_IND	NH_DOJ_ASN	NH_Wht	% [Hispanic Origin]	% NH_DOJ_BLK	% NH_DOJ_IND	% NH_DOJ_ASN	% NH_Wht
3,461	3,891	193	6,765	50,078	5.19%	5.83%	0.29%	10.14%	75.09%

**District 38 Counties (\* indicates the county is not entirely within the district)**

Ramsey\*

**District 39**

**Population Statistics**

Ideal Population:	85,172	Absolute Deviation:	328
Actual Population:	85,500	Relative Deviation:	0.39%

**Total Population**

[Hispanic Origin]	NH_DOJ_BLK	NH_DOJ_IND	NH_DOJ_ASN	NH_Wht	% [Hispanic Origin]	% NH_DOJ_BLK	% NH_DOJ_IND	% NH_DOJ_ASN	% NH_Wht
4,705	5,241	261	8,840	62,499	5.50%	6.13%	0.31%	10.34%	73.10%

**Voting Age Population**

[Hispanic Origin]	NH_DOJ_BLK	NH_DOJ_IND	NH_DOJ_ASN	NH_Wht	% [Hispanic Origin]	% NH_DOJ_BLK	% NH_DOJ_IND	% NH_DOJ_ASN	% NH_Wht
2,924	3,358	191	6,015	52,533	4.35%	4.99%	0.28%	8.94%	78.08%

**District 39 Counties (\* indicates the county is not entirely within the district)**

Ramsey\*, Washington\*

**District 40**

**Population Statistics**

Ideal Population:	85,172	Absolute Deviation:	-267
Actual Population:	84,905	Relative Deviation:	-0.31%

**Total Population**

[Hispanic Origin]	NH_DOJ_BLK	NH_DOJ_IND	NH_DOJ_ASN	NH_Wht	% [Hispanic Origin]	% NH_DOJ_BLK	% NH_DOJ_IND	% NH_DOJ_ASN	% NH_Wht
3,451	3,978	428	5,058	68,054	4.06%	4.69%	0.50%	5.96%	80.15%

**Voting Age Population**

[Hispanic Origin]	NH_DOJ_BLK	NH_DOJ_IND	NH_DOJ_ASN	NH_Wht	% [Hispanic Origin]	% NH_DOJ_BLK	% NH_DOJ_IND	% NH_DOJ_ASN	% NH_Wht
2,061	2,819	367	3,516	53,534	3.20%	4.37%	0.57%	5.45%	83.05%

**District 40 Counties (\* indicates the county is not entirely within the district)**

Washington\*

**District 41**

**Population Statistics**

Ideal Population:	85,172	Absolute Deviation:	14
Actual Population:	85,186	Relative Deviation:	0.02%

**Total Population**

[Hispanic Origin]	NH_DOJ_BLK	NH_DOJ_IND	NH_DOJ_ASN	NH_Wht	% [Hispanic Origin]	% NH_DOJ_BLK	% NH_DOJ_IND	% NH_DOJ_ASN	% NH_Wht
5,962	7,598	266	10,507	56,631	7.00%	8.92%	0.31%	12.33%	66.48%

**Voting Age Population**

[Hispanic Origin]	NH_DOJ_BLK	NH_DOJ_IND	NH_DOJ_ASN	NH_Wht	% [Hispanic Origin]	% NH_DOJ_BLK	% NH_DOJ_IND	% NH_DOJ_ASN	% NH_Wht
3,722	4,882	206	7,088	47,140	5.70%	7.48%	0.32%	10.85%	72.18%

**District 41 Counties (\* indicates the county is not entirely within the district)**

Ramsey\*, Washington\*

**District 42**

**Population Statistics**

Ideal Population:	85,172	Absolute Deviation:	252
Actual Population:	85,424	Relative Deviation:	0.30%

**Total Population**

[Hispanic Origin]	NH_DOJ_BLK	NH_DOJ_IND	NH_DOJ_ASN	NH_Wht	% [Hispanic Origin]	% NH_DOJ_BLK	% NH_DOJ_IND	% NH_DOJ_ASN	% NH_Wht
5,901	4,150	405	4,644	65,897	6.91%	4.86%	0.47%	5.44%	77.14%

**Voting Age Population**

[Hispanic Origin]	NH_DOJ_BLK	NH_DOJ_IND	NH_DOJ_ASN	NH_Wht	% [Hispanic Origin]	% NH_DOJ_BLK	% NH_DOJ_IND	% NH_DOJ_ASN	% NH_Wht
3,541	2,612	302	3,131	51,340	5.60%	4.13%	0.48%	4.95%	81.21%

**District 42 Counties (\* indicates the county is not entirely within the district)**

Dakota\*, Washington\*

**District 43**

**Population Statistics**

Ideal Population:	85,172	Absolute Deviation:	115
Actual Population:	85,287	Relative Deviation:	0.14%

**Total Population**

[Hispanic Origin]	NH_DOJ_BLK	NH_DOJ_IND	NH_DOJ_ASN	NH_Whit	% [Hispanic Origin]	% NH_DOJ_BLK	% NH_DOJ_IND	% NH_DOJ_ASN	% NH_Whit
10,951	4,864	335	2,991	61,820	12.84%	5.70%	0.39%	3.51%	72.48%

**Voting Age Population**

[Hispanic Origin]	NH_DOJ_BLK	NH_DOJ_IND	NH_DOJ_ASN	NH_Whit	% [Hispanic Origin]	% NH_DOJ_BLK	% NH_DOJ_IND	% NH_DOJ_ASN	% NH_Whit
7,049	3,303	246	2,223	51,450	10.55%	4.94%	0.37%	3.33%	77.02%

**District 43 Counties (\* indicates the county is not entirely within the district)**

Dakota\*



**District 44**

**Population Statistics**

Ideal Population:	85,172	Absolute Deviation:	-96
Actual Population:	85,076	Relative Deviation:	-0.11%

**Total Population**

[Hispanic Origin]	NH_DOJ_BLK	NH_DOJ_IND	NH_DOJ_ASN	NH_Wht	% [Hispanic Origin]	% NH_DOJ_BLK	% NH_DOJ_IND	% NH_DOJ_ASN	% NH_Wht
5,765	8,466	382	7,204	59,153	6.78%	9.95%	0.45%	8.47%	69.53%

**Voting Age Population**

[Hispanic Origin]	NH_DOJ_BLK	NH_DOJ_IND	NH_DOJ_ASN	NH_Wht	% [Hispanic Origin]	% NH_DOJ_BLK	% NH_DOJ_IND	% NH_DOJ_ASN	% NH_Wht
3,808	5,570	304	5,535	50,199	5.61%	8.21%	0.45%	8.16%	73.99%

**District 44 Counties (\* indicates the county is not entirely within the district)**

Hennepin\*, Dakota\*

**District 45**

**Population Statistics**

Ideal Population:	85,172	Absolute Deviation:	455
Actual Population:	85,627	Relative Deviation:	0.53%

**Total Population**

[Hispanic Origin]	NH_DOJ_BLK	NH_DOJ_IND	NH_DOJ_ASN	NH_Wht	% [Hispanic Origin]	% NH_DOJ_BLK	% NH_DOJ_IND	% NH_DOJ_ASN	% NH_Wht
7,994	10,360	299	5,854	56,716	9.34%	12.10%	0.35%	6.84%	66.24%

**Voting Age Population**

[Hispanic Origin]	NH_DOJ_BLK	NH_DOJ_IND	NH_DOJ_ASN	NH_Wht	% [Hispanic Origin]	% NH_DOJ_BLK	% NH_DOJ_IND	% NH_DOJ_ASN	% NH_Wht
5,060	6,189	223	4,569	46,396	7.80%	9.54%	0.34%	7.04%	71.52%

**District 45 Counties (\* indicates the county is not entirely within the district)**

Dakota\*, Scott\*

**District 46**

**Population Statistics**

Ideal Population:	85,172	Absolute Deviation:	435
Actual Population:	85,607	Relative Deviation:	0.51%

**Total Population**

[Hispanic Origin]	NH_DOJ_BLK	NH_DOJ_IND	NH_DOJ_ASN	NH_Wht	% [Hispanic Origin]	% NH_DOJ_BLK	% NH_DOJ_IND	% NH_DOJ_ASN	% NH_Wht
6,244	6,525	236	5,008	63,122	7.29%	7.62%	0.28%	5.85%	73.73%

**Voting Age Population**

[Hispanic Origin]	NH_DOJ_BLK	NH_DOJ_IND	NH_DOJ_ASN	NH_Wht	% [Hispanic Origin]	% NH_DOJ_BLK	% NH_DOJ_IND	% NH_DOJ_ASN	% NH_Wht
3,848	3,933	176	3,823	49,959	6.00%	6.14%	0.27%	5.97%	77.96%

**District 46 Counties (\* indicates the county is not entirely within the district)**

Dakota\*

District 47

Population Statistics

Ideal Population:	85,172	Absolute Deviation:	501
Actual Population:	85,673	Relative Deviation:	0.59%

Total Population

[Hispanic Origin]	NH_DOJ_BLK	NH_DOJ_IND	NH_DOJ_ASN	NH_Wht	% [Hispanic Origin]	% NH_DOJ_BLK	% NH_DOJ_IND	% NH_DOJ_ASN	% NH_Wht
5,054	5,364	262	6,064	64,423	5.90%	6.26%	0.31%	7.08%	75.20%

Voting Age Population

[Hispanic Origin]	NH_DOJ_BLK	NH_DOJ_IND	NH_DOJ_ASN	NH_Wht	% [Hispanic Origin]	% NH_DOJ_BLK	% NH_DOJ_IND	% NH_DOJ_ASN	% NH_Wht
3,046	3,326	191	4,307	49,099	4.89%	5.34%	0.31%	6.92%	78.88%

District 47 Counties (\* indicates the county is not entirely within the district)

Dakota\*

**District 48**

**Population Statistics**

Ideal Population:	85,172	Absolute Deviation:	215
Actual Population:	85,387	Relative Deviation:	0.25%

**Total Population**

[Hispanic Origin]	NH_DOJ_BLK	NH_DOJ_IND	NH_DOJ_ASN	NH_Wht	% [Hispanic Origin]	% NH_DOJ_BLK	% NH_DOJ_IND	% NH_DOJ_ASN	% NH_Wht
2,800	813	139	3,115	75,005	3.28%	0.95%	0.16%	3.65%	87.84%

**Voting Age Population**

[Hispanic Origin]	NH_DOJ_BLK	NH_DOJ_IND	NH_DOJ_ASN	NH_Wht	% [Hispanic Origin]	% NH_DOJ_BLK	% NH_DOJ_IND	% NH_DOJ_ASN	% NH_Wht
1,693	518	93	2,221	58,084	2.62%	0.80%	0.14%	3.44%	90.02%

**District 48 Counties (\* indicates the county is not entirely within the district)**

Hennepin\*, Carver\*

**District 49**

**Population Statistics**

Ideal Population:	85,172	Absolute Deviation:	419
Actual Population:	85,591	Relative Deviation:	0.49%

**Total Population**

[Hispanic Origin]	NH_DOJ_BLK	NH_DOJ_IND	NH_DOJ_ASN	NH_Wht	% [Hispanic Origin]	% NH_DOJ_BLK	% NH_DOJ_IND	% NH_DOJ_ASN	% NH_Wht
4,486	1,953	165	2,661	73,031	5.24%	2.28%	0.19%	3.11%	85.33%

**Voting Age Population**

[Hispanic Origin]	NH_DOJ_BLK	NH_DOJ_IND	NH_DOJ_ASN	NH_Wht	% [Hispanic Origin]	% NH_DOJ_BLK	% NH_DOJ_IND	% NH_DOJ_ASN	% NH_Wht
2,702	1,138	110	1,933	54,328	4.37%	1.84%	0.18%	3.13%	87.88%

**District 49 Counties (\* indicates the county is not entirely within the district)**

Carver\*

**District 50**

**Population Statistics**

Ideal Population:	85,172	Absolute Deviation:	-248
Actual Population:	84,924	Relative Deviation:	-0.29%

**Total Population**

[Hispanic Origin]	NH_DOJ_BLK	NH_DOJ_IND	NH_DOJ_ASN	NH_Wht	% [Hispanic Origin]	% NH_DOJ_BLK	% NH_DOJ_IND	% NH_DOJ_ASN	% NH_Wht
3,777	5,122	130	9,489	62,613	4.45%	6.03%	0.15%	11.17%	73.73%

**Voting Age Population**

[Hispanic Origin]	NH_DOJ_BLK	NH_DOJ_IND	NH_DOJ_ASN	NH_Wht	% [Hispanic Origin]	% NH_DOJ_BLK	% NH_DOJ_IND	% NH_DOJ_ASN	% NH_Wht
2,460	3,073	82	6,826	50,942	3.76%	4.69%	0.13%	10.43%	77.82%

**District 50 Counties (\* indicates the county is not entirely within the district)**

Hennepin\*



**District 51**

**Population Statistics**

Ideal Population:	85,172	Absolute Deviation:	661
Actual Population:	85,833	Relative Deviation:	0.78%

**Total Population**

[Hispanic Origin]	NH_DOJ_BLK	NH_DOJ_IND	NH_DOJ_ASN	NH_Wht	% [Hispanic Origin]	% NH_DOJ_BLK	% NH_DOJ_IND	% NH_DOJ_ASN	% NH_Wht
8,109	24,408	453	16,857	31,255	9.45%	28.44%	0.53%	19.64%	36.41%

**Voting Age Population**

[Hispanic Origin]	NH_DOJ_BLK	NH_DOJ_IND	NH_DOJ_ASN	NH_Wht	% [Hispanic Origin]	% NH_DOJ_BLK	% NH_DOJ_IND	% NH_DOJ_ASN	% NH_Wht
5,090	16,081	323	11,134	26,576	8.24%	26.02%	0.52%	18.02%	43.00%

**District 51 Counties (\* indicates the county is not entirely within the district)**

Hennepin\*

**District 52**

**Population Statistics**

Ideal Population:	85,172	Absolute Deviation:	743
Actual Population:	85,915	Relative Deviation:	0.87%

**Total Population**

[Hispanic Origin]	NH_DOJ_BLK	NH_DOJ_IND	NH_DOJ_ASN	NH_Wht	% [Hispanic Origin]	% NH_DOJ_BLK	% NH_DOJ_IND	% NH_DOJ_ASN	% NH_Wht
4,181	9,618	258	6,776	60,833	4.87%	11.19%	0.30%	7.89%	70.81%

**Voting Age Population**

[Hispanic Origin]	NH_DOJ_BLK	NH_DOJ_IND	NH_DOJ_ASN	NH_Wht	% [Hispanic Origin]	% NH_DOJ_BLK	% NH_DOJ_IND	% NH_DOJ_ASN	% NH_Wht
2,651	6,330	201	4,973	48,537	4.08%	9.75%	0.31%	7.66%	74.75%

**District 52 Counties (\* indicates the county is not entirely within the district)**

Hennepin\*

**District 53**

**Population Statistics**

Ideal Population:	85,172	Absolute Deviation:	-599
Actual Population:	84,573	Relative Deviation:	-0.70%

**Total Population**

[Hispanic Origin]	NH_DOJ_BLK	NH_DOJ_IND	NH_DOJ_ASN	NH_Wht	% [Hispanic Origin]	% NH_DOJ_BLK	% NH_DOJ_IND	% NH_DOJ_ASN	% NH_Wht
6,043	12,704	353	3,441	56,844	7.15%	15.02%	0.42%	4.07%	67.21%

**Voting Age Population**

[Hispanic Origin]	NH_DOJ_BLK	NH_DOJ_IND	NH_DOJ_ASN	NH_Wht	% [Hispanic Origin]	% NH_DOJ_BLK	% NH_DOJ_IND	% NH_DOJ_ASN	% NH_Wht
3,887	8,695	282	2,748	48,765	5.78%	12.93%	0.42%	4.09%	72.50%

**District 53 Counties (\* indicates the county is not entirely within the district)**

Hennepin\*

**District 54**

**Population Statistics**

Ideal Population:	85,172	Absolute Deviation:	-4
Actual Population:	85,168	Relative Deviation:	0.00%

**Total Population**

[Hispanic Origin]	NH_DOJ_BLK	NH_DOJ_IND	NH_DOJ_ASN	NH_Wht	% [Hispanic Origin]	% NH_DOJ_BLK	% NH_DOJ_IND	% NH_DOJ_ASN	% NH_Wht
3,321	5,331	190	9,842	62,687	3.90%	6.26%	0.22%	11.56%	73.60%

**Voting Age Population**

[Hispanic Origin]	NH_DOJ_BLK	NH_DOJ_IND	NH_DOJ_ASN	NH_Wht	% [Hispanic Origin]	% NH_DOJ_BLK	% NH_DOJ_IND	% NH_DOJ_ASN	% NH_Wht
2,117	3,584	125	6,844	50,642	3.24%	5.49%	0.19%	10.48%	77.52%

**District 54 Counties (\* indicates the county is not entirely within the district)**

Hennepin\*

**District 55**

**Population Statistics**

Ideal Population:	85,172	Absolute Deviation:	-446
Actual Population:	84,726	Relative Deviation:	-0.52%

**Total Population**

[Hispanic Origin]	NH_DOJ_BLK	NH_DOJ_IND	NH_DOJ_ASN	NH_Wht	% [Hispanic Origin]	% NH_DOJ_BLK	% NH_DOJ_IND	% NH_DOJ_ASN	% NH_Wht
6,011	4,885	1,128	6,602	62,171	7.09%	5.77%	1.33%	7.79%	73.38%

**Voting Age Population**

[Hispanic Origin]	NH_DOJ_BLK	NH_DOJ_IND	NH_DOJ_ASN	NH_Wht	% [Hispanic Origin]	% NH_DOJ_BLK	% NH_DOJ_IND	% NH_DOJ_ASN	% NH_Wht
3,816	3,008	788	4,885	47,688	6.14%	4.84%	1.27%	7.86%	76.70%

**District 55 Counties (\* indicates the county is not entirely within the district)**

Scott\*

**District 56**

**Population Statistics**

Ideal Population:	85,172	Absolute Deviation:	298
Actual Population:	85,470	Relative Deviation:	0.35%

**Total Population**

[Hispanic Origin]	NH_DOJ_BLK	NH_DOJ_IND	NH_DOJ_ASN	NH_Wht	% [Hispanic Origin]	% NH_DOJ_BLK	% NH_DOJ_IND	% NH_DOJ_ASN	% NH_Wht
4,459	7,737	280	3,839	64,872	5.22%	9.05%	0.33%	4.49%	75.90%

**Voting Age Population**

[Hispanic Origin]	NH_DOJ_BLK	NH_DOJ_IND	NH_DOJ_ASN	NH_Wht	% [Hispanic Origin]	% NH_DOJ_BLK	% NH_DOJ_IND	% NH_DOJ_ASN	% NH_Wht
2,992	5,243	223	3,151	55,488	4.29%	7.52%	0.32%	4.52%	79.64%

**District 56 Counties (\* indicates the county is not entirely within the district)**

Hennepin\*

**District 57**

**Population Statistics**

Ideal Population:	85,172	Absolute Deviation:	-145
Actual Population:	85,027	Relative Deviation:	-0.17%

**Total Population**

[Hispanic Origin]	NH_DOJ_BLK	NH_DOJ_IND	NH_DOJ_ASN	NH_Wht	% [Hispanic Origin]	% NH_DOJ_BLK	% NH_DOJ_IND	% NH_DOJ_ASN	% NH_Wht
3,329	3,619	190	5,991	67,818	3.92%	4.26%	0.22%	7.05%	79.76%

**Voting Age Population**

[Hispanic Origin]	NH_DOJ_BLK	NH_DOJ_IND	NH_DOJ_ASN	NH_Wht	% [Hispanic Origin]	% NH_DOJ_BLK	% NH_DOJ_IND	% NH_DOJ_ASN	% NH_Wht
2,174	2,492	150	4,570	55,580	3.23%	3.71%	0.22%	6.80%	82.68%

**District 57 Counties (\* indicates the county is not entirely within the district)**

Hennepin\*

**District 58**

**Population Statistics**

Ideal Population:	85,172	Absolute Deviation:	-23
Actual Population:	85,149	Relative Deviation:	-0.03%

**Total Population**

[Hispanic Origin]	NH_DOJ_BLK	NH_DOJ_IND	NH_DOJ_ASN	NH_Wht	% [Hispanic Origin]	% NH_DOJ_BLK	% NH_DOJ_IND	% NH_DOJ_ASN	% NH_Wht
12,858	9,248	435	5,713	52,179	15.10%	10.86%	0.51%	6.71%	61.28%

**Voting Age Population**

[Hispanic Origin]	NH_DOJ_BLK	NH_DOJ_IND	NH_DOJ_ASN	NH_Wht	% [Hispanic Origin]	% NH_DOJ_BLK	% NH_DOJ_IND	% NH_DOJ_ASN	% NH_Wht
8,301	6,342	353	4,713	45,442	12.21%	9.33%	0.52%	6.93%	66.82%

**District 58 Counties (\* indicates the county is not entirely within the district)**

Hennepin\*



**District 59**

**Population Statistics**

Ideal Population:	85,172	Absolute Deviation:	817
Actual Population:	85,989	Relative Deviation:	0.96%

**Total Population**

[Hispanic Origin]	NH_DOJ_BLK	NH_DOJ_IND	NH_DOJ_ASN	NH_Wht	% [Hispanic Origin]	% NH_DOJ_BLK	% NH_DOJ_IND	% NH_DOJ_ASN	% NH_Wht
8,496	31,146	1,211	8,854	30,612	9.88%	36.22%	1.41%	10.30%	35.60%

**Voting Age Population**

[Hispanic Origin]	NH_DOJ_BLK	NH_DOJ_IND	NH_DOJ_ASN	NH_Wht	% [Hispanic Origin]	% NH_DOJ_BLK	% NH_DOJ_IND	% NH_DOJ_ASN	% NH_Wht
5,623	20,367	865	6,222	28,029	8.72%	31.57%	1.34%	9.64%	43.45%

**District 59 Counties (\* indicates the county is not entirely within the district)**

Hennepin\*

**District 60**

**Population Statistics**

Ideal Population:	85,172	Absolute Deviation:	832
Actual Population:	86,004	Relative Deviation:	0.98%

**Total Population**

[Hispanic Origin]	NH_DOJ_BLK	NH_DOJ_IND	NH_DOJ_ASN	NH_Wht	% [Hispanic Origin]	% NH_DOJ_BLK	% NH_DOJ_IND	% NH_DOJ_ASN	% NH_Wht
6,356	12,081	578	7,804	54,792	7.39%	14.05%	0.67%	9.07%	63.71%

**Voting Age Population**

[Hispanic Origin]	NH_DOJ_BLK	NH_DOJ_IND	NH_DOJ_ASN	NH_Wht	% [Hispanic Origin]	% NH_DOJ_BLK	% NH_DOJ_IND	% NH_DOJ_ASN	% NH_Wht
4,898	8,439	495	7,455	51,138	6.46%	11.13%	0.65%	9.83%	67.44%

**District 60 Counties (\* indicates the county is not entirely within the district)**

Hennepin\*

**District 61**

**Population Statistics**

Ideal Population:	85,172	Absolute Deviation:	827
Actual Population:	85,999	Relative Deviation:	0.97%

**Total Population**

[Hispanic Origin]	NH_DOJ_BLK	NH_DOJ_IND	NH_DOJ_ASN	NH_Wht	% [Hispanic Origin]	% NH_DOJ_BLK	% NH_DOJ_IND	% NH_DOJ_ASN	% NH_Wht
4,645	4,772	294	2,639	68,612	5.40%	5.55%	0.34%	3.07%	79.78%

**Voting Age Population**

[Hispanic Origin]	NH_DOJ_BLK	NH_DOJ_IND	NH_DOJ_ASN	NH_Wht	% [Hispanic Origin]	% NH_DOJ_BLK	% NH_DOJ_IND	% NH_DOJ_ASN	% NH_Wht
3,283	3,623	228	2,266	57,576	4.69%	5.17%	0.33%	3.23%	82.17%

**District 61 Counties (\* indicates the county is not entirely within the district)**

Hennepin\*

**District 62**

**Population Statistics**

Ideal Population:	85,172	Absolute Deviation:	805
Actual Population:	85,977	Relative Deviation:	0.95%

**Total Population**

[Hispanic Origin]	NH_DOJ_BLK	NH_DOJ_IND	NH_DOJ_ASN	NH_Wht	% [Hispanic Origin]	% NH_DOJ_BLK	% NH_DOJ_IND	% NH_DOJ_ASN	% NH_Wht
16,192	22,367	2,105	2,817	38,000	18.83%	26.02%	2.45%	3.28%	44.20%

**Voting Age Population**

[Hispanic Origin]	NH_DOJ_BLK	NH_DOJ_IND	NH_DOJ_ASN	NH_Wht	% [Hispanic Origin]	% NH_DOJ_BLK	% NH_DOJ_IND	% NH_DOJ_ASN	% NH_Wht
11,315	15,669	1,550	2,565	35,768	16.11%	22.31%	2.21%	3.65%	50.94%

**District 62 Counties (\* indicates the county is not entirely within the district)**

Hennepin\*

**District 63**

**Population Statistics**

Ideal Population:	85,172	Absolute Deviation:	815
Actual Population:	85,987	Relative Deviation:	0.96%

**Total Population**

[Hispanic Origin]	NH_DOJ_BLK	NH_DOJ_IND	NH_DOJ_ASN	NH_Wht	% [Hispanic Origin]	% NH_DOJ_BLK	% NH_DOJ_IND	% NH_DOJ_ASN	% NH_Wht
8,824	10,722	996	2,629	57,567	10.26%	12.47%	1.16%	3.06%	66.95%

**Voting Age Population**

[Hispanic Origin]	NH_DOJ_BLK	NH_DOJ_IND	NH_DOJ_ASN	NH_Wht	% [Hispanic Origin]	% NH_DOJ_BLK	% NH_DOJ_IND	% NH_DOJ_ASN	% NH_Wht
5,810	7,542	749	2,302	48,939	8.47%	10.99%	1.09%	3.36%	71.33%

**District 63 Counties (\* indicates the county is not entirely within the district)**

Hennepin\*

**District 64**

**Population Statistics**

Ideal Population:	85,172	Absolute Deviation:	-799
Actual Population:	84,373	Relative Deviation:	-0.94%

**Total Population**

[Hispanic Origin]	NH_DOJ_BLK	NH_DOJ_IND	NH_DOJ_ASN	NH_Wht	% [Hispanic Origin]	% NH_DOJ_BLK	% NH_DOJ_IND	% NH_DOJ_ASN	% NH_Wht
4,134	7,929	406	3,693	63,771	4.90%	9.40%	0.48%	4.38%	75.58%

**Voting Age Population**

[Hispanic Origin]	NH_DOJ_BLK	NH_DOJ_IND	NH_DOJ_ASN	NH_Wht	% [Hispanic Origin]	% NH_DOJ_BLK	% NH_DOJ_IND	% NH_DOJ_ASN	% NH_Wht
3,046	5,748	350	3,159	54,769	4.35%	8.21%	0.50%	4.51%	78.27%

**District 64 Counties (\* indicates the county is not entirely within the district)**

Ramsey\*

**District 65**

**Population Statistics**

Ideal Population:	85,172	Absolute Deviation:	-828
Actual Population:	84,344	Relative Deviation:	-0.97%

**Total Population**

[Hispanic Origin]	NH_DOJ_BLK	NH_DOJ_IND	NH_DOJ_ASN	NH_Wht	% [Hispanic Origin]	% NH_DOJ_BLK	% NH_DOJ_IND	% NH_DOJ_ASN	% NH_Wht
9,690	20,053	698	11,775	37,482	11.49%	23.78%	0.83%	13.96%	44.44%

**Voting Age Population**

[Hispanic Origin]	NH_DOJ_BLK	NH_DOJ_IND	NH_DOJ_ASN	NH_Wht	% [Hispanic Origin]	% NH_DOJ_BLK	% NH_DOJ_IND	% NH_DOJ_ASN	% NH_Wht
6,777	13,286	544	8,016	33,757	10.39%	20.36%	0.83%	12.28%	51.73%

**District 65 Counties (\* indicates the county is not entirely within the district)**

Ramsey\*

**District 66**

**Population Statistics**

Ideal Population:	85,172	Absolute Deviation:	-822
Actual Population:	84,350	Relative Deviation:	-0.97%

**Total Population**

[Hispanic Origin]	NH_DOJ_BLK	NH_DOJ_IND	NH_DOJ_ASN	NH_Wht	% [Hispanic Origin]	% NH_DOJ_BLK	% NH_DOJ_IND	% NH_DOJ_ASN	% NH_Wht
6,399	11,576	490	18,130	43,438	7.59%	13.72%	0.58%	21.49%	51.50%

**Voting Age Population**

[Hispanic Origin]	NH_DOJ_BLK	NH_DOJ_IND	NH_DOJ_ASN	NH_Wht	% [Hispanic Origin]	% NH_DOJ_BLK	% NH_DOJ_IND	% NH_DOJ_ASN	% NH_Wht
4,133	7,800	359	11,992	37,448	6.43%	12.13%	0.56%	18.65%	58.23%

**District 66 Counties (\* indicates the county is not entirely within the district)**

Ramsey\*



**District 67**

**Population Statistics**

Ideal Population:	85,172	Absolute Deviation:	-762
Actual Population:	84,410	Relative Deviation:	-0.89%

**Total Population**

[Hispanic Origin]	NH_DOJ_BLK	NH_DOJ_IND	NH_DOJ_ASN	NH_Wht	% [Hispanic Origin]	% NH_DOJ_BLK	% NH_DOJ_IND	% NH_DOJ_ASN	% NH_Wht
11,099	13,966	628	29,114	25,358	13.15%	16.55%	0.74%	34.49%	30.04%

**Voting Age Population**

[Hispanic Origin]	NH_DOJ_BLK	NH_DOJ_IND	NH_DOJ_ASN	NH_Wht	% [Hispanic Origin]	% NH_DOJ_BLK	% NH_DOJ_IND	% NH_DOJ_ASN	% NH_Wht
7,074	8,980	502	17,993	22,097	11.99%	15.22%	0.85%	30.49%	37.44%

**District 67 Counties (\* indicates the county is not entirely within the district)**

Ramsey\*

**Measures of Compactness Report**

Friday, December 3, 2021

	<b>Reock</b>	<b>Polsby-Popper</b>	<b>Population Polygon</b>	<b>Area/Convex Hull</b>	<b>Population Circle</b>
Sum	N/A	N/A	N/A	N/A	N/A
Min	0.23	0.19	0.35	0.62	0.09
Max	0.66	0.67	0.97	0.97	0.85
Mean	0.43	0.37	0.76	0.78	0.44
Std. Dev.	0.10	0.11	0.13	0.08	0.15

<b>District</b>	<b>Reock</b>	<b>Polsby-Popper</b>	<b>Population Polygon</b>	<b>Area/Convex Hull</b>	<b>Population Circle</b>
01	0.42	0.27	0.94	0.72	0.53
02	0.44	0.29	0.65	0.70	0.40
03	0.33	0.25	0.36	0.70	0.28
04	0.49	0.25	0.91	0.72	0.80
05	0.39	0.30	0.80	0.71	0.27
06	0.49	0.51	0.89	0.88	0.37
07	0.27	0.24	0.83	0.68	0.72
08	0.37	0.33	0.73	0.75	0.31
09	0.23	0.31	0.76	0.79	0.17
10	0.61	0.51	0.91	0.90	0.71
11	0.41	0.38	0.89	0.76	0.38

	<b>Reock</b>	<b>Polsby-Popper</b>	<b>Population Polygon</b>	<b>Area/Convex Hull</b>	<b>Population Circle</b>
Sum	N/A	N/A	N/A	N/A	N/A
Min	0.23	0.19	0.35	0.62	0.09
Max	0.66	0.67	0.97	0.97	0.85
Mean	0.43	0.37	0.76	0.78	0.44
Std. Dev.	0.10	0.11	0.13	0.08	0.15
<b>District</b>	<b>Reock</b>	<b>Polsby-Popper</b>	<b>Population Polygon</b>	<b>Area/Convex Hull</b>	<b>Population Circle</b>
12	0.44	0.38	0.88	0.78	0.47
13	0.52	0.25	0.46	0.75	0.42
14	0.36	0.20	0.91	0.70	0.65
15	0.37	0.33	0.49	0.78	0.27
16	0.33	0.31	0.93	0.85	0.57
17	0.46	0.31	0.67	0.72	0.43
18	0.46	0.39	0.80	0.81	0.30
19	0.27	0.22	0.83	0.83	0.61
20	0.34	0.30	0.56	0.63	0.09
21	0.35	0.31	0.35	0.69	0.27
22	0.55	0.37	0.76	0.85	0.67
23	0.38	0.33	0.49	0.75	0.29
24	0.45	0.20	0.68	0.66	0.46
25	0.54	0.62	0.77	0.94	0.54

	<b>Reock</b>	<b>Polsby-Popper</b>	<b>Population Polygon</b>	<b>Area/Convex Hull</b>	<b>Population Circle</b>
Sum	N/A	N/A	N/A	N/A	N/A
Min	0.23	0.19	0.35	0.62	0.09
Max	0.66	0.67	0.97	0.97	0.85
Mean	0.43	0.37	0.76	0.78	0.44
Std. Dev.	0.10	0.11	0.13	0.08	0.15
<b>District</b>	<b>Reock</b>	<b>Polsby-Popper</b>	<b>Population Polygon</b>	<b>Area/Convex Hull</b>	<b>Population Circle</b>
26	0.49	0.49	0.54	0.80	0.46
27	0.59	0.57	0.80	0.90	0.60
28	0.53	0.51	0.92	0.87	0.85
29	0.52	0.39	0.80	0.83	0.46
30	0.50	0.34	0.80	0.78	0.52
31	0.41	0.41	0.74	0.82	0.28
32	0.43	0.41	0.73	0.76	0.31
33	0.40	0.39	0.75	0.76	0.43
34	0.35	0.33	0.76	0.80	0.33
35	0.57	0.60	0.93	0.93	0.60
36	0.49	0.41	0.63	0.76	0.46
37	0.37	0.38	0.77	0.75	0.36
38	0.33	0.29	0.75	0.70	0.29
39	0.57	0.38	0.82	0.85	0.54

	<b>Reock</b>	<b>Polsby-Popper</b>	<b>Population Polygon</b>	<b>Area/Convex Hull</b>	<b>Population Circle</b>
Sum	N/A	N/A	N/A	N/A	N/A
Min	0.23	0.19	0.35	0.62	0.09
Max	0.66	0.67	0.97	0.97	0.85
Mean	0.43	0.37	0.76	0.78	0.44
Std. Dev.	0.10	0.11	0.13	0.08	0.15
<b>District</b>	<b>Reock</b>	<b>Polsby-Popper</b>	<b>Population Polygon</b>	<b>Area/Convex Hull</b>	<b>Population Circle</b>
40	0.52	0.45	0.86	0.83	0.53
41	0.31	0.31	0.73	0.78	0.32
42	0.53	0.32	0.77	0.78	0.53
43	0.53	0.35	0.72	0.78	0.53
44	0.27	0.27	0.60	0.70	0.20
45	0.39	0.31	0.79	0.68	0.45
46	0.34	0.34	0.74	0.80	0.35
47	0.44	0.43	0.78	0.80	0.57
48	0.53	0.39	0.77	0.89	0.22
49	0.57	0.46	0.76	0.84	0.50
50	0.31	0.19	0.67	0.62	0.29
51	0.38	0.28	0.67	0.69	0.42
52	0.50	0.49	0.85	0.86	0.49
53	0.53	0.59	0.93	0.92	0.45

	<b>Reock</b>	<b>Polsby-Popper</b>	<b>Population Polygon</b>	<b>Area/Convex Hull</b>	<b>Population Circle</b>
Sum	N/A	N/A	N/A	N/A	N/A
Min	0.23	0.19	0.35	0.62	0.09
Max	0.66	0.67	0.97	0.97	0.85
Mean	0.43	0.37	0.76	0.78	0.44
Std. Dev.	0.10	0.11	0.13	0.08	0.15
<b>District</b>	<b>Reock</b>	<b>Polsby-Popper</b>	<b>Population Polygon</b>	<b>Area/Convex Hull</b>	<b>Population Circle</b>
54	0.66	0.67	0.97	0.97	0.68
55	0.62	0.44	0.76	0.90	0.64
56	0.48	0.35	0.79	0.81	0.48
57	0.26	0.31	0.79	0.78	0.26
58	0.27	0.28	0.68	0.75	0.24
59	0.37	0.40	0.84	0.75	0.45
60	0.49	0.53	0.86	0.86	0.47
61	0.43	0.49	0.72	0.84	0.35
62	0.45	0.37	0.75	0.74	0.55
63	0.44	0.35	0.74	0.77	0.37
64	0.48	0.41	0.83	0.81	0.55
65	0.36	0.25	0.67	0.62	0.41
66	0.35	0.30	0.68	0.72	0.34
67	0.40	0.51	0.96	0.89	0.49

## Measures of Compactness Summary

<b>Reock</b>	The measure is always between 0 and 1, with 1 being the most compact.
<b>Polsby-Popper</b>	The measure is always between 0 and 1, with 1 being the most compact.
<b>Population Polygon</b>	The measure is always between 0 and 1, with 1 being the most compact.
<b>Area / Convex Hull</b>	The measure is always between 0 and 1, with 1 being the most compact.
<b>Population Circle</b>	The measure is always between 0 and 1, with 1 being the most compact.

**Indian Reservation by District and by County**

December 7, 2021

Friday, December 3, 2021

OFFICE OF  
 APPELLATE COURTS  
 6:34 PM

	Population	% of District
<b>District 01</b>		
Red Lake MN	1	0.02%
<b>Total District 01</b>	<b>1</b>	
<b>District 02</b>		
Leech Lake MN	11,388	100.00%
Leech Lake MN	0	0.00%
Minnesota Chippewa MN	2	25.00%
Red Lake MN	5,505	99.98%
White Earth MN	9,695	100.00%
White Earth MN	31	100.00%
<b>Total District 02</b>	<b>26,621</b>	
<b>District 03</b>		
Bois Forte MN	739	81.93%
Bois Forte MN	82	100.00%
Grand Portage MN	0	0.00%
Grand Portage MN	618	100.00%
Minnesota Chippewa MN	0	0.00%
Red Lake MN	0	0.00%
<b>Total District 03</b>	<b>1,439</b>	
<b>District 05</b>		
Bois Forte MN	163	18.07%
Mille Lacs MN	129	2.79%
Mille Lacs MN	12	8.05%
<b>Total District 05</b>	<b>304</b>	
<b>District 06</b>		
Fond du Lac MN	4,180	100.00%
Minnesota Chippewa MN	5	62.50%
<b>Total District 06</b>	<b>4,185</b>	
<b>District 07</b>		
Fond du Lac MN	0	0.00%
<b>Total District 07</b>	<b>0</b>	
<b>District 08</b>		
Minnesota Chippewa MN	1	12.50%



# Indian Reservation by District and by County

	Population	% of District
<b>Total District 08</b>	<b>1</b>	
<b>District 11</b>		
Mille Lacs MN	4,489	97.21%
Mille Lacs MN	137	91.95%
<b>Total District 11</b>	<b>4,626</b>	
<b>District 12</b>		
Upper Sioux MN	0	0.00%
<b>Total District 12</b>	<b>0</b>	
<b>District 17</b>		
Lower Sioux MN	534	100.00%
Upper Sioux MN	117	100.00%
Upper Sioux MN	3	100.00%
<b>Total District 17</b>	<b>654</b>	
<b>District 21</b>		
Prairie Island MN	149	100.00%
Prairie Island MN	161	100.00%
<b>Total District 21</b>	<b>310</b>	
<b>District 28</b>		
Ho-Chunk Nation MN	0	0.00%
<b>Total District 28</b>	<b>0</b>	
<b>District 55</b>		
Shakopee Mdewakanton Sioux MN	454	100.00%
Shakopee Mdewakanton Sioux MN	325	100.00%
<b>Total District 55</b>	<b>779</b>	

## Population Summary

Friday, December 3, 2021

District	Population	Deviation	% Devn.
01A	42,504	-82	-0.19%
01B	42,874	288	0.68%
02A	42,716	130	0.31%
02B	42,249	-337	-0.79%
03A	42,521	-65	-0.15%
03B	42,183	-403	-0.95%
04A	42,413	-173	-0.41%
04B	42,290	-296	-0.70%
05A	42,220	-366	-0.86%
05B	42,982	396	0.93%
06A	42,406	-180	-0.42%
06B	42,932	346	0.81%
07A	42,385	-201	-0.47%
07B	42,504	-82	-0.19%
08A	42,312	-274	-0.64%
08B	42,951	365	0.86%
09A	42,507	-79	-0.19%
09B	42,299	-287	-0.67%
10A	42,476	-110	-0.26%
10B	42,532	-54	-0.13%
11A	42,272	-314	-0.74%
11B	42,821	235	0.55%
12A	42,367	-219	-0.51%
12B	42,964	378	0.89%
13A	42,559	-27	-0.06%
13B	42,175	-411	-0.97%
14A	42,957	371	0.87%
14B	42,444	-142	-0.33%
15A	42,383	-203	-0.48%
15B	42,644	58	0.14%
16A	42,317	-269	-0.63%
16B	42,436	-150	-0.35%
17A	42,280	-306	-0.72%
17B	42,995	409	0.96%
18A	42,593	7	0.02%
18B	42,346	-240	-0.56%
19A	42,609	23	0.05%
19B	42,665	79	0.19%

District	Population	Deviation	% Devn.
20A	42,287	-299	-0.70%
20B	42,263	-323	-0.76%
21A	42,496	-90	-0.21%
21B	42,407	-179	-0.42%
22A	42,325	-261	-0.61%
22B	42,365	-221	-0.52%
23A	42,229	-357	-0.84%
23B	42,292	-294	-0.69%
24A	42,206	-380	-0.89%
24B	42,895	309	0.73%
25A	42,299	-287	-0.67%
25B	42,243	-343	-0.81%
26A	42,730	144	0.34%
26B	42,284	-302	-0.71%
27A	42,835	249	0.58%
27B	42,541	-45	-0.11%
28A	42,745	159	0.37%
28B	42,647	61	0.14%
29A	42,781	195	0.46%
29B	42,477	-109	-0.26%
30A	42,889	303	0.71%
30B	42,949	363	0.85%
31A	42,699	113	0.27%
31B	42,707	121	0.28%
32A	42,694	108	0.25%
32B	42,841	255	0.60%
33A	42,772	186	0.44%
33B	42,726	140	0.33%
34A	42,604	18	0.04%
34B	42,798	212	0.50%
35A	42,234	-352	-0.83%
35B	42,449	-137	-0.32%
36A	42,413	-173	-0.41%
36B	42,763	177	0.42%
37A	42,613	27	0.06%
37B	42,619	33	0.08%
38A	42,345	-241	-0.57%
38B	42,468	-118	-0.28%
39A	42,757	171	0.40%
39B	42,743	157	0.37%
40A	42,617	31	0.07%
40B	42,288	-298	-0.70%

District	Population	Deviation	% Devn.
41A	42,895	309	0.73%
41B	42,291	-295	-0.69%
42A	42,949	363	0.85%
42B	42,475	-111	-0.26%
43A	42,694	108	0.25%
43B	42,593	7	0.02%
44A	42,490	-96	-0.23%
44B	42,586	0	0.00%
45A	42,831	245	0.58%
45B	42,796	210	0.49%
46A	42,709	123	0.29%
46B	42,898	312	0.73%
47A	42,984	398	0.93%
47B	42,689	103	0.24%
48A	42,499	-87	-0.20%
48B	42,888	302	0.71%
49A	42,976	390	0.92%
49B	42,615	29	0.07%
50A	42,464	-122	-0.29%
50B	42,460	-126	-0.30%
51A	42,942	356	0.84%
51B	42,891	305	0.72%
52A	42,979	393	0.92%
52B	42,936	350	0.82%
53A	42,325	-261	-0.61%
53B	42,248	-338	-0.79%
54A	42,247	-339	-0.80%
54B	42,921	335	0.79%
55A	42,550	-36	-0.08%
55B	42,176	-410	-0.96%
56A	42,755	169	0.40%
56B	42,715	129	0.30%
57A	42,545	-41	-0.10%
57B	42,482	-104	-0.24%
58A	42,774	188	0.44%
58B	42,375	-211	-0.50%
59A	43,001	415	0.97%
59B	42,988	402	0.94%
60A	43,007	421	0.99%
60B	42,997	411	0.97%
61A	43,001	415	0.97%
61B	42,998	412	0.97%

<b>District</b>	<b>Population</b>	<b>Deviation</b>	<b>% Devn.</b>
62A	42,982	396	0.93%
62B	42,995	409	0.96%
63A	42,979	393	0.92%
63B	43,008	422	0.99%
64A	42,186	-400	-0.94%
64B	42,187	-399	-0.94%
65A	42,180	-406	-0.95%
65B	42,164	-422	-0.99%
66A	42,180	-406	-0.95%
66B	42,170	-416	-0.98%
67A	42,229	-357	-0.84%
67B	42,181	-405	-0.95%

Total Population: 5,706,494

Ideal District Population: 42,586

**Summary Statistics:**

Population Range: 42,164 to 43,008

Ratio Range: 0.02

Absolute Range: -422 to 422

Absolute Overall Range: 844

Relative Range: 0.00% to 0.99%

Relative Overall Range: 1.98%

Absolute Mean Deviation: 236.60

Relative Mean Deviation: 0.56%

Standard Deviation: 269.74

## Plan Components (Short)

December 7, 2021

Friday, December 3, 2021

OFFICE OF  
APPELLATE COURTS  
8:15 PM

### District 01A

#### County Kittson

#### County Lake of the Woods

#### County Marshall

#### County Pennington

- MCD Norden Township
- MCD North Township
- MCD Numedal Township
- MCD Silverton Township
- MCD Thief River Falls City

#### County Roseau

### District 01B

#### County Norman

- MCD Ada City
- MCD Anthony Township
- MCD Bear Park Township
- MCD Good Hope Township
- MCD Halstad City
- MCD Halstad Township
- MCD Hegne Township
- MCD Hendrum City
- MCD Hendrum Township
- MCD Lockhart Township
- MCD McDonaldsville Township
- MCD Pleasant View Township
- MCD Shelly City
- MCD Shelly Township
- MCD Spring Creek Township
- MCD Sundal Township

#### County Pennington

- MCD Black River Township
- MCD Bray Township
- MCD Cloverleaf Township
- MCD Deer Park Township
- MCD Goodridge City
- MCD Goodridge Township
- MCD Hickory Township
- MCD Highlanding Township
- MCD Kratka Township
- MCD Mayfield Township
- MCD Polk Centre Township
- MCD Reiner Township
- MCD River Falls Township
- MCD Rocksbury Township

---

**District 01B**

**County Pennington**

- MCD Saint Hilaire City
- MCD Sanders Township
- MCD Smiley Township
- MCD Star Township
- MCD Wyandotte Township

**County Polk**

**County Red Lake**

---

**District 02A**

**County Becker**

- MCD Atlanta Township
- MCD Audubon City
- MCD Audubon Township
- MCD Callaway City
- MCD Callaway Township
- MCD Cuba Township
- MCD Eagle View Township
- MCD Forest Township
- MCD Hamden Township
- MCD Height of Land Township
- MCD Holmesville Township
- MCD Lake Park City
- MCD Lake Park Township
- MCD Maple Grove Township
- MCD Ogema City
- MCD Pine Point Township
- MCD Riceville Township
- MCD Richwood Township
- MCD Round Lake Township
- MCD Savannah Township
- MCD Spring Creek Township
- MCD Sugar Bush Township
- MCD Two Inlets Township
- MCD Walworth Township
- MCD White Earth Township

**County Beltrami**

- MCD Alaska Township
- MCD Battle Township
- MCD Benville Township
- MCD Birch Township
- MCD Blackduck City
- MCD Buzzle Township
- MCD Cormant Township
- MCD Durand Township
- MCD Eckles Township
- MCD Funkley City
- MCD Grant Valley Township

**District 02A**

**County Beltrami**

- MCD Hagali Township
- MCD Hamre Township
- MCD Hines Township
- MCD Hornet Township
- MCD Jones Township
- MCD Kelliher City
- MCD Kelliher Township
- MCD Lammers Township
- MCD Langor Township
- MCD Lee Township
- MCD Liberty Township
- MCD Lower Red Lake Unorganized
- MCD Maple Ridge Township
- MCD Minnie Township
- MCD Nebish Township
- MCD North Beltrami Unorganized
- MCD O'Brien Township
- MCD Port Hope Township
- MCD Quiring Township
- MCD Roosevelt Township
- MCD Shooks Township
- MCD Shotley Brook Unorganized
- MCD Shotley Township
- MCD Solway City
- MCD Spruce Grove Township
- MCD Steenerson Township
- MCD Summit Township
- MCD Taylor Township
- MCD Tenstrike City
- MCD Turtle Lake Township
- MCD Turtle River City
- MCD Upper Red Lake Unorganized
- MCD Waskish Township
- MCD Wilton City
- MCD Woodrow Township

**County Clearwater**

**County Mahnommen**

**District 02B**

**County Beltrami**

- MCD Bemidji City
- MCD Bemidji Township
- MCD Brook Lake Unorganized
- MCD Frohn Township
- MCD Moose Lake Township
- MCD Northern Township
- MCD Sugar Bush Township



**District 02B**

**County Beltrami**

- MCD Ten Lake Township
- MCD Turtle River Township

**County Cass**

- MCD Bena City
- MCD Boy Lake Township
- MCD Boy River City
- MCD Boy River Township
- MCD Cass Lake City
- MCD East Cass Unorganized
- MCD Federal Dam City
- MCD Gould Township
- MCD Inguadona Township
- MCD Kego Township
- MCD Leech Lake Township
- MCD Lima Township
- MCD Longville City
- MCD North Cass Unorganized
- MCD Otter Tail Peninsula Township
- MCD Pike Bay Township
- MCD Pine Lake Township
- MCD Remer City
- MCD Remer Township
- MCD Rogers Township
- MCD Salem Township
- MCD Shingobee Township
- MCD Slater Township
- MCD Torrey Township
- MCD Turtle Lake Township
- MCD Wahnena Unorganized
- MCD Walker City
- MCD Wilkinson Township

**County Hubbard**

- MCD Farden Township
  - VTD: 270570037
  - 3000 3001 3002 3003 3005 3006 3007 3008 3060 3061 3062 4000
  - 4020 4021 4022 4023
- MCD Hart Lake Township
  - VTD: 270570050
  - 4071 4079 4082 4087
  - VTD: 270570052
  - 4047 4048 4049 4050 4072 4073 4074 4080 4081 4083 4084
- MCD Lakeport Township
  - VTD: 270570095
  - 4086 4092 4101 4102 4113
  - VTD: 270570097
- MCD Steamboat River Township

**District 02B**

**County Hubbard**

MCD Steamboat River Township  
 VTD: 270570137

**County Itasca**

MCD Bowstring Lake Unorganized  
 MCD Bowstring Township  
 MCD Deer Lake Unorganized  
 VTD: 270610370

2119 2120 2121 2122 2123 2124 2144 2145

VTD: 270610371  
 2128

MCD Deer River City  
 MCD Deer River Township  
 MCD Good Hope Township  
 MCD Lake Jessie Township  
 MCD Max Township  
 MCD Morse Township

VTD: 270610270

1090 2019

2082 2083 2084 2089 2090 2092 2093 2094 2095 2096 2097 2098

2099 2100 2101 2102 2104 2106 2108 2109 2110 2111 2112 2113

2114 2116 2117 2118 2125 2126 2127 2131 2135 2136 2141 2142

MCD Oteneagen Township  
 MCD Sand Lake Township  
 MCD Squaw Lake City  
 MCD Third River Township  
 MCD Zemple City

**District 03A**

**County Cook**

**County Koochiching**

**County Lake**

MCD Beaver Bay City  
 MCD Beaver Bay Township  
 MCD Crystal Bay Township  
 MCD Fall Lake Township  
 MCD Lake Number 1 Unorganized  
 MCD Lake Number 2 Unorganized

VTD: 270750115

2038

VTD: 270750120

2030 2036 2037 2042

VTD: 270750135

MCD Lake Superior Unorganized  
 MCD Silver Bay City  
 MCD Silver Creek Township  
 MCD Stony River Township

**District 03A**

**County St. Louis**

- MCD Alango Township
- MCD Angora Township
- MCD Ault Township
- MCD Babbitt City
- MCD Bassett Township
- MCD Beatty Township
- MCD Birch Lake Unorganized
- MCD Breitung Township
- MCD Camp 5 Township
- MCD Cook City
- MCD Crane Lake Township
- MCD Eagles Nest Township
- MCD Ely City
- MCD Embarrass Township
- MCD Fairbanks Township
- MCD Field Township
- MCD French Township
- MCD Gheen Unorganized
- MCD Greenwood Township
- MCD Hoyt Lakes City
- MCD Kabetogama Township
- MCD Kugler Township
- MCD Lake Vermilion Unorganized
- MCD Leiding Township
- MCD Linden Grove Township
- MCD Morcom Township
- MCD Morse Township
- MCD Nett Lake Unorganized
- MCD Northeast Saint Louis Unorganized
- MCD Northwest Saint Louis Unorganized
- MCD Orr City
- MCD Owens Township
- MCD Pequaywan Township
- MCD Pike Township
- MCD Portage Township
- MCD Sand Lake Unorganized
- MCD Sandy Township
- MCD Sturgeon Township
- MCD Tower City
- MCD Vermilion Lake Township
- MCD Waasa Township
- MCD Whiteface Reservoir Unorganized
- MCD Willow Valley Township
- MCD Winton City

**District 03B**

**County Lake**

**District 03B**

**County Lake**

MCD Lake Number 2 Unorganized

VTD: 270750115

2031 2033 2034 2039 2040 2041 2043 2044 2045 2046 2047 2048

2049 2052 2053 2054 2055 2056 2057 2058 2059 2060 2061 2062

2063 2064 2065 2066 2067 2068

VTD: 270750120

2010 2011 2012 2013 2014 2017 2018 2019 2020 2021 2022 2023

2024 2025 2026 2027 2032 2035 2050 2051 2069

2039 2040 2041 2042 2043 2044 2045 2050 2057 2058

VTD: 270750125

VTD: 270750130

MCD Two Harbors City

**County St. Louis**

MCD Alden Township

MCD Canosia Township

MCD Duluth City

VTD: 271370305

MCD Duluth Township

MCD Fredenberg Township

MCD Gnesen Township

MCD Grand Lake Township

MCD Hermantown City

MCD Lakewood Township

MCD Midway Township

MCD Normanna Township

MCD North Star Township

MCD Proctor City

MCD Rice Lake City

MCD Solway Township

**District 04A**

**County Clay**

MCD Moorhead City

VTD: 270270155

VTD: 270270157

VTD: 270270160

VTD: 270270170

VTD: 270270175

VTD: 270270180

VTD: 270270185

VTD: 270270190

VTD: 270270195

VTD: 270270200

VTD: 270270205

VTD: 270270210

VTD: 270270212

VTD: 270270214

**District 04A**

**County Clay**

- MCD Moorhead Township  
VTD: 270270217
- MCD Oakport Township

**District 04B**

**County Becker**

- MCD Cormorant Township
- MCD Detroit Lakes City
- MCD Detroit Township
- MCD Lake Eunice Township
- MCD Lake View Township

**County Clay**

- MCD Alliance Township
- MCD Barnesville City
- MCD Barnesville Township
- MCD Comstock City
- MCD Cromwell Township
- MCD Dilworth City
- MCD Eglon Township
- MCD Elkton Township
- MCD Elmwood Township
- MCD Felton City
- MCD Felton Township
- MCD Flowing Township
- MCD Georgetown City
- MCD Georgetown Township
- MCD Glyndon City
- MCD Glyndon Township
- MCD Goose Prairie Township
- MCD Hagen Township
- MCD Hawley City
- MCD Hawley Township
- MCD Highland Grove Township
- MCD Hitterdal City
- MCD Holy Cross Township
- MCD Humboldt Township
- MCD Keene Township
- MCD Kragnes Township
- MCD Kurtz Township
- MCD Moland Township
- MCD Moorhead City  
VTD: 270270165
- MCD Moorhead Township  
VTD: 270270215
- MCD Morken Township
- MCD Parke Township
- MCD Riverton Township

---

**District 04B**

**County Clay**

- MCD Sabin City
- MCD Skree Township
- MCD Spring Prairie Township
- MCD Tansem Township
- MCD Ulen City
- MCD Ulen Township
- MCD Viding Township

**County Norman**

- MCD Borup City
- MCD Flom Township
- MCD Fossum Township
- MCD Gary City
- MCD Green Meadow Township
- MCD Home Lake Township
- MCD Lake Ida Township
- MCD Lee Township
- MCD Mary Township
- MCD Perley City
- MCD Rockwell Township
- MCD Strand Township
- MCD Twin Valley City
- MCD Waukon Township
- MCD Wild Rice Township
- MCD Winchester Township

---

**District 05A**

**County Aitkin**

- MCD Ball Bluff Township
- MCD Balsam Township
- MCD Cornish Township
- MCD Haugen Township
- MCD Libby Township
- MCD Northeast Aitkin Unorganized
- MCD Shamrock Township
- MCD Turner Township
- MCD Verdon Township

**County Itasca**

- MCD Alvwood Township
- MCD Arbo Township
- MCD Ardenhurst Township
- MCD Balsam Township
- MCD Bearville Township
- MCD Bigfork City
- MCD Bigfork Township
- MCD Blackberry Township
- MCD Bovey City
- MCD Calumet City

**District 05A**

**County Itasca**

MCD Carpenter Township

MCD Cohasset City

MCD Coleraine City

MCD Deer Lake Unorganized

VTD: 270610035

VTD: 270610090

VTD: 270610244

VTD: 270610340

VTD: 270610370

2066 2068

VTD: 270610371

1007

1045 2014 2015 2026 2035 2036 2037 2041 2042 2043 2044 2045

2010 2060 2061 2062 2063 2067 2069 2070 2071 2072 2073 2074

2046 2047 2048 2049 2050 2051 2052 2053 2054 2055 2059 2075

2076 2077 2078 2079 2080

MCD Effie City

MCD Feeley Township

MCD Goodland Township

MCD Grand Rapids City

MCD Grattan Township

MCD Greenway Township

MCD Harris Township

MCD Keewatin City

MCD Kinghurst Township

MCD La Prairie City

MCD Lawrence Township

MCD Little Sand Lake Unorganized

MCD Lone Pine Township

MCD Marble City

MCD Marcell Township

MCD Moose Park Township

MCD Morse Township

VTD: 270610270

2038 2039 2040

2065

VTD: 270610271

MCD Nashwauk City

MCD Nashwauk Township

MCD Nore Township

MCD North Itasca Unorganized

MCD Pomroy Township

MCD Sago Township

MCD Spang Township

MCD Splithand Township

MCD Stokes Township

---

### District 05A

#### County Itasca

MCD Taconite City  
MCD Trout Lake Township  
MCD Unorganized 14925 Unorganized  
MCD Wabana Township  
MCD Warba City  
MCD Wawina Township  
MCD Wildwood Township  
MCD Wirt Township

---

### District 05B

#### County Aitkin

MCD Aitkin City  
MCD Aitkin Township  
MCD Beaver Township  
MCD Clark Township  
MCD Davidson Unorganized  
MCD Farm Island Township  
MCD Fleming Township  
MCD Glen Township  
MCD Hazelton Township  
MCD Hill City City  
MCD Hill Lake Township  
MCD Idun Township  
MCD Jevne Township  
MCD Jewett Unorganized  
MCD Kimberly Township  
MCD Lakeside Township  
MCD Lee Township  
MCD Logan Township  
MCD Macville Township  
MCD Malmo Township  
MCD McGrath City  
MCD McGregor City  
MCD McGregor Township  
MCD Millward Township  
MCD Morrison Township  
MCD Nordland Township  
MCD Northwest Aitkin Unorganized  
MCD Palisade City  
MCD Pliny Township  
MCD Rice River Township  
MCD Salo Township  
MCD Seavey Township  
MCD Spalding Township  
MCD Spencer Township  
MCD Tamarack City  
MCD Wagner Township



**District 05B**

**County Aitkin**

- MCD Waukenabo Township
- MCD Wealthwood Township
- MCD White Pine Township
- MCD Williams Township
- MCD Workman Township

**County Cass**

- MCD Backus City
- MCD Barclay Township
- MCD Beulah Township
- MCD Birch Lake Township
- MCD Blind Lake Township
- MCD Bull Moose Township
- MCD Chickamaw Beach City
- MCD Crooked Lake Township
- MCD Deerfield Township
- MCD Hackensack City
- MCD Hiram Township
- MCD Pine River City
- MCD Pine River Township
- MCD Ponto Lake Township
- MCD Powers Township
- MCD Smoky Hollow Township
- MCD Thunder Lake Township
- MCD Trelipe Township
- MCD Wabedo Township
- MCD Wilson Township
- MCD Woodrow Township

**County Crow Wing**

- MCD Breezy Point City
- MCD Crosby City
- MCD Crosslake City
- MCD Cuyuna City
- MCD Dean Lake Unorganized
- MCD Deerwood City
- MCD Deerwood Township
- MCD Emily City
- MCD Fairfield Township
- MCD Fifty Lakes City
- MCD Gail Lake Township
- MCD Ideal Township
- MCD Irondale Township

VTD: 270350160

1000	1001	1002	1003	1004	1005	1006	1007	1008	1009	1010	1011
1008	1014	1015	1016	1029	1030	1034	1035	1037	1038	1039	1040
1012	1013	1014	1015	1016	1017	1018	1019	1020	1021	1041	1042
1041	1042	1043	1045	1046	1047	1048	1049	1050	1051	1067	1069

**District 05B**

**County Crow Wing**

- MCD Irondale Township
  - VTD: 270350160
    - 1043 1047 1080
    - 1070 1071 1072 1073 1074 1075 1128 1129 1130 1131 1139 1140
    - 1141 1142 1143 1144 1145 1146 1147 1148 1149 2010 2011 2013
    - 2014 2024 3012 3014
- MCD Ironton City
- MCD Jenkins City
- MCD Jenkins Township
- MCD Little Pine Township
- MCD Manhattan Beach City
- MCD Mission Township
- MCD Pelican Township
- MCD Pequot Lakes City
- MCD Perry Lake Township
- MCD Rabbit Lake Township
- MCD Ross Lake Township
- MCD Timothy Township
- MCD Trommald City
- MCD Wolford Township

**District 06A**

**County St. Louis**

- MCD Balkan Township
- MCD Buhl City
- MCD Cherry Township
- MCD Chisholm City
- MCD Clinton Township
- MCD Eveleth City
- MCD Fayal Township
- MCD Great Scott Township
- MCD Hibbing City
- MCD Iron Junction City
- MCD Janette Lake Unorganized
- MCD Kinney City
- MCD Leonidas City
- MCD McCormack Unorganized
- MCD Mountain Iron City
- MCD Virginia City

**District 06B**

**County Carlton**

- MCD Beseman Township
- MCD Carlton City
- MCD Cloquet City
- MCD Cromwell City
- MCD Eagle Township
- MCD North Carlton Unorganized

**District 06B****County Carlton**

MCD Perch Lake Township  
MCD Scanlon City  
MCD Silver Brook Township  
MCD Thomson Township  
MCD Twin Lakes Township  
MCD Wright City

**County St. Louis**

MCD Alborn Township  
MCD Arrowhead Township  
MCD Aurora City  
MCD Biwabik City  
MCD Biwabik Township  
MCD Brevator Township  
MCD Brookston City  
MCD Cedar Valley Township  
MCD Colvin Township  
MCD Cotton Township  
MCD Culver Township  
MCD Ellsburg Township  
MCD Elmer Township  
MCD Fine Lakes Township  
MCD Floodwood City  
MCD Floodwood Township  
MCD Gilbert City  
MCD Halden Township  
MCD Hay Lake Unorganized  
MCD Heikkala Lake Unorganized  
MCD Industrial Township  
MCD Kelsey Township  
MCD Lavell Township  
MCD McDavitt Township  
MCD McKinley City  
MCD Meadowlands City  
MCD Meadowlands Township  
MCD Ness Township  
MCD New Independence Township  
MCD Northland Township  
MCD Potshot Lake Unorganized  
MCD Prairie Lake Township  
MCD Stoney Brook Township  
MCD Toivola Township  
MCD Van Buren Township  
MCD White Township  
MCD Wuori Township

**District 07A****County St. Louis**

**District 07A**

**County St. Louis**

MCD Duluth City

VTD: 271370140

VTD: 271370145

VTD: 271370150

VTD: 271370155

VTD: 271370160

VTD: 271370165

VTD: 271370170

VTD: 271370175

VTD: 271370180

VTD: 271370190

VTD: 271370195

VTD: 271370200

VTD: 271370205

VTD: 271370210

VTD: 271370215

1000 1001 1002 1003 1004 1005

1000 1001 1002 1003 1004 1005 1006 1007

1001 1002 1003 1004 1005 1006 1007 1008 1009 1010 1011 3000

3001 3002 3015 3016 3017

VTD: 271370230

2019

VTD: 271370240

1000 1002 1013 1014 1015

VTD: 271370245

1012

VTD: 271370265

MCD Lake Superior Unorganized

**District 07B**

**County St. Louis**

MCD Duluth City

VTD: 271370215

1000

1006 1007 1008 1009 1010 1011

3010 3011 4000 4001 4002

VTD: 271370220

VTD: 271370230

1000 1001 1002 1006 1007 1009 2000 2001 3000 3001 3002 3003

1001 1002 1006 1007 1008 1009 1010 1011 1012 1013 1014 1015

2000 2001 2002 2003 2004 2005 2006

2003 2004 2005 2008 2009 2010 2011 2012 2013 2014 2015 2016

2017 2018 2020 2021

3004 3007 3008 3009 3010

4003 4004 4005 4006 4007 4008 4011

VTD: 271370240

1000

**District 07B**

**County St. Louis**

MCD Duluth City

VTD: 271370240

1001	1003	1004	1005	1006	1007	1008	1009	1010	1011	1012
1016	1045									

VTD: 271370245

1001	1002	1004	1005	1006	1007	1026	1029	1054			
1003	1004	1005	1008	1010	1011	1013	1014	1015	1017	1018	1019
1020	1021	1022	1023	1024	1025	1026	1027	1028	1029	1030	1031
1032	1033	1034	1035	1036	1037	1039	1041	1042	1043	1044	1046
1047	1048	1049	1050	1051	1052	1053	2002	2003	2004	3005	3006
2007	2008	2009	2010								
2010	2011	2012	2013	2014	2015						
3000	3001	3002	3003	3004	3005	3006	3007	3008	3009	3010	3011
3011	3012	3013	3014								
3012	3013										
4012											

VTD: 271370250

VTD: 271370255

VTD: 271370260

VTD: 271370270

VTD: 271370275

VTD: 271370280

VTD: 271370285

VTD: 271370290

VTD: 271370295

VTD: 271370300

VTD: 271370315

VTD: 271370320

VTD: 271370325

**District 08A**

**County Becker**

MCD Burlington Township

MCD Carsonville Township

MCD Erie Township

MCD Evergreen Township

MCD Frazee City

MCD Green Valley Township

MCD Osage Township

MCD Runeberg Township

MCD Shell Lake Township

MCD Silver Leaf Township

MCD Spruce Grove Township

MCD Toad Lake Township

MCD Wolf Lake City

MCD Wolf Lake Township

### District 08A

#### County Otter Tail

MCD Amor Township  
MCD Blowers Township  
MCD Bluffton City  
MCD Bluffton Township  
MCD Butler Township  
MCD Candor Township  
MCD Compton Township  
MCD Corliss Township  
MCD Dead Lake Township  
MCD Deer Creek City  
MCD Deer Creek Township  
MCD Dent City  
MCD Dora Township  
MCD Dunn Township  
MCD Edna Township  
MCD Elizabeth City  
MCD Elizabeth Township  
MCD Erhard City  
MCD Erhards Grove Township  
MCD Friberg Township  
MCD Girard Township  
MCD Gorman Township  
MCD Henning City  
MCD Henning Township  
MCD Hobart Township  
MCD Homestead Township  
MCD Inman Township  
MCD Leaf Lake Township  
MCD Lida Township  
MCD Maine Township  
MCD Maplewood Township  
MCD New York Mills City  
MCD Newton Township  
MCD Norwegian Grove Township  
MCD Oak Valley Township  
MCD Oscar Township  
MCD Otter Tail Township  
MCD Ottertail City  
MCD Otto Township  
MCD Paddock Township  
MCD Pelican Rapids City  
MCD Pelican Township  
MCD Perham City  
MCD Perham Township  
MCD Pine Lake Township  
MCD Richville City

---

### District 08A

#### County Otter Tail

- MCD Rush Lake Township
- MCD Scambler Township
- MCD Star Lake Township
- MCD Trondhjem Township
- MCD Vergas City
- MCD Wadena City
- MCD Woodside Township

---

### District 08B

#### County Grant

#### County Otter Tail

- MCD Aastad Township
- MCD Aurdal Township
- MCD Battle Lake City
- MCD Buse Township
- MCD Carlisle Township
- MCD Clitherall City
- MCD Clitherall Township
- MCD Dalton City
- MCD Dane Prairie Township
- MCD Eagle Lake Township
- MCD Eastern Township
- MCD Effington Township
- MCD Elmo Township
- MCD Everts Township
- MCD Fergus Falls City
- MCD Fergus Falls Township
- MCD Folden Township
- MCD Leaf Mountain Township
- MCD Nidaros Township
- MCD Orwell Township
- MCD Parkers Prairie City
- MCD Parkers Prairie Township
- MCD Rothsay City
- MCD Saint Olaf Township
- MCD Sverdrup Township
- MCD Tordenskjold Township
- MCD Tumuli Township
- MCD Underwood City
- MCD Urbank City
- MCD Vining City
- MCD Western Township

#### County Traverse

#### County Wilkin

---

### District 09A

#### County Cass

- MCD Ansel Township

**District 09A**

**County Cass**

- MCD Becker Township
- MCD Bungo Township
- MCD Byron Township
- MCD Home Brook Township
- MCD Lake Shore City
- MCD Loon Lake Township
- MCD Maple Township
- MCD May Township
- MCD McKinley Township
- MCD Meadow Brook Township
- MCD Moose Lake Township
- MCD Motley City
- MCD Poplar Township
- MCD Walden Township

**County Hubbard**

- MCD Akeley City
- MCD Akeley Township
- MCD Arago Township
- MCD Badoura Township
- MCD Clay Township
- MCD Clover Township
- MCD Crow Wing Lake Township
- MCD Farden Township
  - VTD: 270570035
  - VTD: 270570037
  - 3004 3045 3046 3054 3055 3063
- MCD Fern Township
- MCD Guthrie Township
- MCD Hart Lake Township
  - VTD: 270570050
  - 1000 1005 1006 1007 1020 1021
  - 1072 1073 1074 4038 4039 4040 4042 4043 4044 4045 4052 4053
  - 4054 4055 4056 4057 4058 4059 4060 4061 4062 4063 4064 4065
  - 4068 4069 4070 4075 4076 4077 4078 4096 4097 4098 4115
  - VTD: 270570052
  - 4046 4051
- MCD Helga Township
- MCD Hendrickson Township
- MCD Henrietta Township
- MCD Hubbard Township
- MCD Lake Alice Township
- MCD Lake Emma Township
- MCD Lake George Township
- MCD Lake Hattie Township
- MCD Lakeport Township
  - VTD: 270570095



**District 09A**

**County Hubbard**

MCD Lakeport Township

VTD: 270570095

1001	1002	1003	1004	1016	1017	1018	1019	1022	1023	1024	1032
1041	1042	1043	1044	1046	1047	1048	1049	1050	1051	1052	1053
1054	1055	1056	1057	1058	1059	1060	1061	1062	1063	1064	1066
1067	1068	1069	1070	1071	1072	1073	1074	1075	1076	1077	1078
1079	1084	1090	1094	2008	2009	2013	2014	2015	2016	2017	2024
2152											

MCD Laporte City

MCD Mantrap Township

MCD Nevis City

MCD Nevis Township

MCD Park Rapids City

MCD Rockwood Township

MCD Schoolcraft Township

MCD Steamboat River Township

VTD: 270570135

MCD Straight River Township

MCD Thorpe Township

MCD Todd Township

MCD White Oak Township

**County Todd**

MCD Staples City

VTD: 271530160

1017	2000	2001	2002	2003	2004	2005	2006	2007	2008	2009	2010
2011	2012	2013	2014	2015	2016	2017	2018	2019	2020	2021	2022
2023	2024	2025	2026	2027	2028	2029	2030	2031	2034	2036	2037
2039	2040	2041	2042	2043	2044	2045	2046	2047	2048	2049	2050
2051	2052	2053	2054	2055	2056	2058	2059	2060	2061	2062	2063
2064	2065	2066	2067	2068	2069	2070	2071	2072	2073	2074	2075
2076	2078	2079	2080	2081	2082	2083	2084	2085	2086	2087	2088
2089	2090	2091	2092	2093	2094	2095	2096	2097	2098	2099	2100
2101	2102	2103	2108	2109	2111	2112	2113	2114	2115	2116	2117
2119	2121	2122	2127	2128	3003	3004	3005	3006	3007	3008	3014
3015	3016	3017	3018	3019	3020	3021	3022	3023	3024	3025	3026
3027	3028	3029	3030	3031	3032	3034	3035	3036	3037	3038	3039
3040	3041	3042	3043	3044	3045	3046	3047	3048	3049	3050	3051
3052	3053	3054	3055	3056	3057	3058					

**County Wadena**

**District 09B**

**County Stearns**

MCD Ashley Township

MCD Belgrade City

MCD Brooten City

MCD Crow Lake Township

MCD Elrosa City

**District 09B****County Stearns**

MCD Freeport City  
MCD Getty Township  
MCD Greenwald City  
MCD Grove Township  
MCD Krain Township  
MCD Lake George Township  
MCD Meire Grove City  
MCD Melrose City  
MCD Melrose Township  
MCD Millwood Township  
MCD New Munich City  
MCD North Fork Township  
MCD Oak Township  
MCD Raymond Township  
MCD Saint Anthony City  
MCD Saint Martin City  
MCD Saint Martin Township  
MCD Saint Rosa City  
MCD Sauk Centre City  
MCD Sauk Centre Township  
MCD Spring Hill City  
MCD Spring Hill Township

**County Todd**

MCD Bartlett Township  
MCD Bertha City  
MCD Bertha Township  
MCD Birchdale Township  
MCD Browerville City  
MCD Bruce Township  
MCD Burleene Township  
MCD Burnhamville Township  
MCD Burtrum City  
MCD Clarissa City  
MCD Eagle Bend City  
MCD Eagle Valley Township  
MCD Fawn Lake Township  
MCD Germania Township  
MCD Gordon Township  
MCD Grey Eagle City  
MCD Grey Eagle Township  
MCD Hartford Township  
MCD Hewitt City  
MCD Iona Township  
MCD Kandota Township  
MCD Leslie Township  
MCD Little Elk Township

**District 09B**

**County Todd**

- MCD Little Sauk Township
- MCD Long Prairie City
- MCD Long Prairie Township
- MCD Moran Township
- MCD Osakis City
- MCD Reynolds Township
- MCD Round Prairie Township
- MCD Staples City
  - VTD: 271530160
  - 1040
- MCD Staples Township
- MCD Stowe Prairie Township
- MCD Swanville City
- MCD Turtle Creek Township
- MCD Villard Township
- MCD Ward Township
- MCD West Union City
- MCD West Union Township
- MCD Wykeham Township

**District 10A**

**County Crow Wing**

- MCD Baxter City
- MCD Bay Lake Township
- MCD Brainerd City
- MCD Center Township
- MCD Crow Wing Township
- MCD Garrison City
- MCD Garrison Township
- MCD Irondale Township
  - VTD: 270350160
  - 1009 1010 1011 1012 1013 1044
  - 1031 1032
- MCD Lake Edward Township
- MCD Long Lake Township
- MCD Maple Grove Township
- MCD Nisswa City
- MCD Nokay Lake Township
- MCD Oak Lawn Township
- MCD Riverton City
- MCD West Crow Wing Unorganized

**District 10B**

**County Cass**

- MCD East Gull Lake City
- MCD Fairview Township
- MCD Pillager City
- MCD Sylvan Township

### District 10B

#### County Crow Wing

MCD Daggett Brook Township  
MCD Fort Ripley City  
MCD Fort Ripley Township  
MCD Platte Lake Township  
MCD Roosevelt Township  
MCD Saint Mathias Township

#### County Morrison

### District 11A

#### County Carlton

MCD Atkinson Township  
MCD Automba Township  
MCD Barnum City  
MCD Barnum Township  
MCD Blackhoof Township  
MCD Clear Creek Unorganized  
MCD Holyoke Township  
MCD Kalevala Township  
MCD Kettle River City  
MCD Lakeview Township  
MCD Mahtowa Township  
MCD Moose Lake City  
MCD Moose Lake Township  
MCD Silver Township  
MCD Skelton Township  
MCD Split Rock Township  
MCD Wrenshall Township

#### County Kanabec

MCD Ford Township  
MCD Hay Brook Township  
MCD Hillman Township  
MCD Kroschel Township  
MCD Peace Township  
MCD Pomroy Township  
MCD Quamba City  
MCD Whited Township

#### County Pine

### District 11B

#### County Isanti

MCD Braham City  
MCD Maple Ridge Township  
MCD Stanchfield Township

#### County Kanabec

MCD Ann Lake Township  
MCD Arthur Township  
MCD Braham City  
MCD Brunswick Township

**District 11B****County Kanabec**

MCD Comfort Township  
MCD Grass Lake Township  
MCD Grasston City  
MCD Kanabec Township  
MCD Knife Lake Township  
MCD Mora City  
MCD Ogilvie City  
MCD South Fork Township

**County Mille Lacs****District 12A****County Douglas****County Pope**

MCD Bangor Township  
MCD Ben Wade Township  
MCD Brooten City  
MCD Chippewa Falls Township  
MCD Farwell City  
MCD Gilchrist Township  
MCD Grove Lake Township  
MCD Lake Johanna Township  
MCD Leven Township  
MCD Lowry City  
MCD Nora Township  
MCD Reno Township  
MCD Sedan City  
MCD Villard City  
MCD Westport City  
MCD Westport Township

**District 12B****County Big Stone****County Chippewa**

MCD Big Bend Township  
MCD Crate Township  
MCD Grace Township  
MCD Granite Falls City  
MCD Granite Falls Township  
MCD Havelock Township  
MCD Kragero Township  
MCD Leenthrop Township  
MCD Lone Tree Township  
MCD Louriston Township  
MCD Mandt Township  
MCD Milan City  
MCD Montevideo City  
MCD Raymond City  
MCD Rosewood Township

---

**District 12B**

**County Chippewa**

- MCD Sparta Township
- MCD Tunsberg Township
- MCD Watson City
- MCD Woods Township

**County Pope**

- MCD Barsness Township
- MCD Blue Mounds Township
- MCD Cyrus City
- MCD Glenwood City
- MCD Glenwood Township
- MCD Hoff Township
- MCD Langhei Township
- MCD Long Beach City
- MCD Minnewaska Township
- MCD New Prairie Township
- MCD Rolling Forks Township
- MCD Starbuck City
- MCD Walden Township
- MCD White Bear Lake Township

**County Stevens**

**County Swift**

---

**District 13A**

**County Stearns**

- MCD Albany City
- MCD Albany Township
- MCD Avon City
- MCD Avon Township
- MCD Clearwater City
- MCD Cold Spring City
- MCD Collegeville Township
- MCD Eden Lake Township
- MCD Eden Valley City
- MCD Fair Haven Township
- MCD Farming Township
- MCD Kimball City
- MCD Luxemburg Township
- MCD Lynden Township
- MCD Maine Prairie Township
- MCD Munson Township
- MCD Paynesville City
- MCD Paynesville Township
- MCD Richmond City
- MCD Rockville City
- MCD Roscoe City
- MCD Saint Augusta City
- MCD Saint Wendel Township

**District 13A**

**County Stearns**

- MCD Wakefield Township
- MCD Zion Township

**District 13B**

**County Benton**

MCD Minden Township

VTD: 270090055

1000	2000	2001	2002	2003	2004	2009	2024				
1003	1004	1005	1006	1007	1008	1009	1010	1011	1012	1013	1014
1015	1016	1021	1022	1023	1024	1025	1026	1027	1028	1029	1030
1031	1032	1033	1034	1036	1040	1041	1042	1052	1056	1058	1060
1061	1062	1063	1064	1065	1066	1067	1069	2020	2021	2023	2024
2025	2026	2046	2047	2048	2049	2050	2051	2052	2057	2060	2062
2063	2064	2082	2090								

VTD: 270090056

- MCD Sartell City
- MCD Sauk Rapids City
- MCD Sauk Rapids Township

**County Stearns**

- MCD Brockway Township
- MCD Holding Township
- MCD Holdingford City
- MCD Le Sauk Township
- MCD Saint Stephen City
- MCD Sartell City

**District 14A**

**County Stearns**

- MCD Saint Cloud City
- VTD: 271450285
- VTD: 271450305
- VTD: 271450307
- VTD: 271450310
- VTD: 271450330
- VTD: 271450335
- VTD: 271450345
- VTD: 271450355
- VTD: 271450360
- MCD Saint Joseph City
- MCD Saint Joseph Township
- MCD Waite Park City

**District 14B**

**County Benton**

MCD Minden Township

VTD: 270090055

1001	2005	2006	2007	2008	2010	2011	2017	2021	2023	3000	3003
2074	2075	2076	2077	2078	2083	2091					
3004											

**District 14B**

**County Benton**

MCD Saint Cloud City

**County Sherburne**

MCD Haven Township

VTD: 271410065

1011 1012 1013

4001

MCD Saint Cloud City

**County Stearns**

MCD Saint Cloud City

VTD: 271450260

VTD: 271450265

VTD: 271450270

VTD: 271450275

VTD: 271450280

VTD: 271450290

VTD: 271450295

VTD: 271450312

VTD: 271450315

VTD: 271450317

VTD: 271450320

VTD: 271450340

VTD: 271450350

**District 15A**

**County Benton**

MCD Alberta Township

MCD Foley City

MCD Gilman City

MCD Gilmanton Township

MCD Glendorado Township

MCD Graham Township

MCD Granite Ledge Township

MCD Langola Township

MCD Mayhew Lake Township

MCD Maywood Township

MCD Rice City

MCD Royalton City

MCD Saint George Township

MCD Watab Township

**County Sherburne**

MCD Baldwin Township

VTD: 271410005

1000 1001 1002 1003 1004 1005 1006 1007 1036 1037 1045 1047

1048 1049 1051 1052 1056 1057 1058 1059 1060 1061 1075

VTD: 271410125

MCD Becker City

MCD Becker Township



**District 15A**

**County Sherburne**

MCD Blue Hill Township

MCD Clear Lake City

MCD Clear Lake Township

MCD Haven Township

VTD: 271410065

1000	1001	1002	1003	1004	1008	1009	1016	1017	1020	1022	1023
1002	1003	1004	1005	1006	1007	1008	1009	1010	1011	1012	1013
1008	1009	1015	1016	1017	1018	1019					
1014	1015	1016	1017	1018	1019	1020	1021	1069	1072		
1024	1025	1026	1027	1028	1029	1030	1031	1032	1034	1035	1036
1037	1038	1039	1040	1041	1042	1043	1044	1045	1046	1047	1048
1049	1050	1051	1052	1053	1054	1055	1056	1057	1058	1059	

MCD Palmer Township

MCD Princeton City

MCD Santiago Township

**District 15B**

**County Sherburne**

MCD Baldwin Township

VTD: 271410005

1000	1001	1002	1003	1004	1005	1013	1014	1015	1016	1017	1018
1019	1020	1021	1022	1023	1024	1025	1026	2000	2001	2002	2003
1053	1054	1062	1063	1064	1065	1066	1067	1068	1069	1070	1071
1072	1073	1074									
2004	2009	2010	2011	2012	2013	2014	2015	2016	2017	2018	2029
3000											

MCD Big Lake City

MCD Big Lake Township

MCD Elk River City

VTD: 271410050

VTD: 271410130

1021	1022	1023	1024	1025	1026	1027	1028
------	------	------	------	------	------	------	------

MCD Livonia Township

MCD Orrock Township

MCD Zimmerman City

**District 16A**

**County Lac qui Parle**

**County Lincoln**

**County Lyon**

MCD Amiret Township

MCD Balaton City

MCD Clifton Township

MCD Coon Creek Township

MCD Custer Township

MCD Eidsvold Township

MCD Fairview Township

MCD Florence City

**District 16A**

**County Lyon**

- MCD Garvin City
- MCD Ghent City
- MCD Grandview Township
- MCD Island Lake Township
- MCD Lake Marshall Township
- MCD Lynd City
- MCD Lynd Township
- MCD Lyons Township
- MCD Marshall City
- MCD Minneota City
- MCD Monroe Township
- MCD Nordland Township
- MCD Rock Lake Township
- MCD Russell City
- MCD Shelburne Township
- MCD Sodus Township
- MCD Stanley Township
- MCD Taunton City
- MCD Tracy City

**County Murray**

- MCD Cameron Township
- MCD Currie City
- MCD Dovray City
- MCD Dovray Township
- MCD Ellsborough Township
- MCD Holly Township
- MCD Lake Sarah Township
- MCD Lowville Township
- MCD Mason Township
- MCD Murray Township
- MCD Shetek Township
- MCD Skandia Township

**County Pipestone**

- MCD Aetna Township
- MCD Altona Township
- MCD Fountain Prairie Township
- MCD Grange Township
- MCD Holland City
- MCD Rock Township
- MCD Ruthton City
- MCD Troy Township

**County Yellow Medicine**

- MCD Canby City
- MCD Florida Township
- MCD Fortier Township
- MCD Hammer Township

---

### District 16A

#### County Yellow Medicine

- MCD Norman Township
- MCD Oshkosh Township
- MCD Porter City
- MCD Wergeland Township

### District 16B

#### County Murray

- MCD Avoca City
- MCD Belfast Township
- MCD Bondin Township
- MCD Chanarambie Township
- MCD Chandler City
- MCD Des Moines River Township
- MCD Fenton Township
- MCD Fulda City
- MCD Hadley City
- MCD Iona City
- MCD Iona Township
- MCD Lake Wilson City
- MCD Leeds Township
- MCD Lime Lake Township
- MCD Moulton Township
- MCD Slayton City
- MCD Slayton Township

#### County Nobles

- MCD Adrian City
- MCD Dewald Township
- MCD Ellsworth City
- MCD Grand Prairie Township
- MCD Larkin Township
- MCD Leota Township
- MCD Lismore City
- MCD Lismore Township
- MCD Little Rock Township
- MCD Olney Township
- MCD Rushmore City
- MCD Westside Township
- MCD Wilmont City
- MCD Wilmont Township
- MCD Worthington City
- MCD Worthington Township

#### County Pipestone

- MCD Burke Township
- MCD Eden Township
- MCD Edgerton City
- MCD Elmer Township
- MCD Gray Township

---

**District 16B**

**County Pipestone**

- MCD Hatfield City
- MCD Ihlen City
- MCD Jasper City
- MCD Osborne Township
- MCD Pipestone City
- MCD Sweet Township
- MCD Trosky City
- MCD Woodstock City

**County Rock**

---

**District 17A**

**County Chippewa**

- MCD Clara City City
- MCD Maynard City
- MCD Rheiderland Township
- MCD Stoneham Township

**County Kandiyohi**

- MCD Blomkest City
- MCD Holland Township
- MCD Prinsburg City
- MCD Roseland Township

**County Lyon**

- MCD Cottonwood City
- MCD Lucas Township
- MCD Vallers Township
- MCD Westerheim Township

**County Redwood**

**County Renville**

**County Yellow Medicine**

- MCD Burton Township
- MCD Clarkfield City
- MCD Echo City
- MCD Echo Township
- MCD Friendship Township
- MCD Granite Falls City
- MCD Hanley Falls City
- MCD Hazel Run City
- MCD Hazel Run Township
- MCD Lisbon Township
- MCD Minnesota Falls Township
- MCD Normania Township
- MCD Omro Township
- MCD Posen Township
- MCD Saint Leo City
- MCD Sandnes Township
- MCD Sioux Agency Township
- MCD Stony Run Township

---

**District 17A**

**County Yellow Medicine**

- MCD Swede Prairie Township
- MCD Tyro Township
- MCD Wood Lake City
- MCD Wood Lake Township

---

**District 17B**

**County Kandiyohi**

- MCD Arctander Township
- MCD Atwater City
- MCD Burbank Township
- MCD Colfax Township
- MCD Dovre Township
- MCD East Lake Lillian Township
- MCD Edwards Township
- MCD Fahlun Township
- MCD Genessee Township
- MCD Green Lake Township
- MCD Harrison Township
- MCD Irving Township
- MCD Kandiyohi City
- MCD Kandiyohi Township
- MCD Lake Andrew Township
- MCD Lake Elizabeth Township
- MCD Lake Lillian City
- MCD Lake Lillian Township
- MCD Mamme Township
- MCD New London City
- MCD New London Township
- MCD Norway Lake Township
- MCD Pennock City
- MCD Raymond City
- MCD Regal City
- MCD Roseville Township
- MCD Saint Johns Township
- MCD Spicer City
- MCD Sunburg City
- MCD Whitefield Township
- MCD Willmar City
- MCD Willmar Township

**County Stearns**

- MCD Crow River Township
- MCD Lake Henry City
- MCD Lake Henry Township

---

**District 18A**

**County McLeod**

- MCD Acoma Township
- MCD Hutchinson City

**District 18A**

**County McLeod**

MCD Hutchinson City

VTD: 270850075

VTD: 270850080

1003	1004	1005	1006	1007	1008	1009	1010	1011	1012	1013	1014
1015	1016	1017	1018	1019	1020	1021	1022	1023	1024	1025	1026
1017	1018	1020	2000	2001	2002	2003	2004	2005	2026	2027	2028
1027	1028	1029	1030	1031	1032	1033	1034	1035	1036	1037	1038
1039	1040	1041	1045	2026	3000	3001	3002	3003	3004	3005	3006
2029	2030	2031	2032	2033	2034	2035	2037	2038	2039	2040	2041
2042											
3007	3008	3009	3010	3011	3012	3013	3014	3015	3016	3017	3018
3019	3020										
3033											

**County Meeker**

**County Wright**

MCD Cokato City

MCD Cokato Township

MCD French Lake Township

MCD Howard Lake City

VTD: 271710100

1023	1026	1042	2028	2029	2030	2031	2032	2033	2046	2049	3076
------	------	------	------	------	------	------	------	------	------	------	------

MCD South Haven City

MCD Southside Township

VTD: 271710170

1004	1005	1006	3000	3001	3002	3003	3004	3005	3006	3007	3008
1022	1029	1030									
3009	3010	3011	3012	3016	3017	3020	3022	3023	3024	3025	3026
3027	3028	3029	3038	3039	3040	3041	3042	3048	3049	3050	3051
3052	4000	4001	4002	4003	4004	4005	4006	4007	4008	4009	4010
4011	4012	4013	4014	4015	4016	4017	4018	4019	4020	4021	4022
4023	4024	4032	4033	4034	5000	5001	5002	5003	5004	5005	5009
5012	5013	5014	5015	5016	5017	5018	5019	5020			

MCD Stockholm Township

MCD Victor Township

**District 18B**

**County McLeod**

MCD Bergen Township

MCD Biscay City

MCD Brownton City

MCD Collins Township

MCD Glencoe City

MCD Glencoe Township

MCD Hale Township

MCD Hassan Valley Township

MCD Helen Township

MCD Hutchinson City

**District 18B**

**County McLeod**

MCD Hutchinson City

VTD: 270850070

VTD: 270850080

2008	2009	2010	2011	2012	2013	2014	2016	2019	2020	2021	2022
2023	2024	2025	2036								
3027	3028	3029	3032	3034							

MCD Hutchinson Township

MCD Lester Prairie City

MCD Lynn Township

MCD Penn Township

MCD Plato City

MCD Rich Valley Township

MCD Round Grove Township

MCD Silver Lake City

MCD Stewart City

MCD Sumter Township

MCD Winsted City

MCD Winsted Township

**County Sibley**

**District 19A**

**County Blue Earth**

MCD Lime Township

MCD Mankato City

VTD: 270130100

VTD: 270130106

VTD: 270130165

1087

2061 2062 2063 3067

VTD: 270130170

VTD: 270130175

MCD Mankato Township

VTD: 270130195

1011

1043 1044 1050 1051 3000 3001 3002 3005 3008 3017

2025 2037 2039 2040 2042 2056 3030 3032 3034 3038 3039 3040

3042 3043 3046 3058 3059 3060 3063 3080

VTD: 270130197

1002

3018

3061 3062

**County Le Sueur**

MCD Mankato City

**County Nicollet**

**District 19B**

**County Blue Earth**

MCD Eagle Lake City

**District 19B**

**County Blue Earth**

MCD Mankato City

VTD: 270130105

VTD: 270130110

VTD: 270130115

VTD: 270130120

VTD: 270130125

VTD: 270130130

VTD: 270130135

VTD: 270130140

VTD: 270130142

VTD: 270130145

VTD: 270130150

VTD: 270130155

VTD: 270130160

VTD: 270130165

1000	1001	1002	1004	1005	1006	1007	1009	1010	1011	1012	1013
1000	1001	1002	3003	3004	3005	3006	3007	3008	3009	3010	3011
1000	1001	1002	1003	1004	1005	1006	1007	1008	1009	1010	1011
1012	3000	3001	3002								
1014	1015	1016	1017	1018	1019	1020	1021	1022	1023	1024	1025
1026	1027	1028	1029	1030	1031	1032	1033	1034	1035	1036	1037
1037	1039	1071	1073	1074	1075	1080	1081	1082	1083	2000	2001
2000	2001	2002	2003	2004	2005	2010	2011	2012	2013	2014	2019
2002	2003	2004	2005	2006	2007	2008	2009	2010	2011	2012	2013
2014	2015	2016	2017	3000	3001	3002	3003	3004	3005	3006	3007
3008	3009	3011	3012	3013	3014	3015	3016	3017	3018	3019	3020
3012	3013										
3024	3025	3026	3027	3028	3029						
3068	3069	3070	3071	3072	3074						

MCD Mankato Township

VTD: 270130195

3003

VTD: 270130197

1001	1003	1004	1007	1008	1009	1013	1014	1015	1016	1017	1018
1003	1008										
1007	1008	1017	1020	1021	1022	1023	1024	1025	3022	3027	3028
1019	1020	1028	1030	1039	1040	1041	1042	1054	1060	1061	1062
1033	2010	2011	2012	2013	2014	2015	2016	2017	2023	2094	2102
1063	1064	1065	1066	1067	1068	1069	1070	1071	1072	1079	1080
1072	1086										
1081	1084	1085	1086	1087	1088	1089	1090	1092	1096	3065	3066
3000	3001	3002	3009								
3006											
3015	3016										
3029	3030	3031	3032								
3073	3075	3076	3077	3078	3079						



**District 19B**

**County Blue Earth**

MCD Mankato Township

VTD: 270130197

4007 4018

4016 4021

MCD Skyline City

**District 20A**

**County Dakota**

MCD Greenvale Township

MCD Northfield City

**County Le Sueur**

MCD Heidelberg City

MCD Lanesburgh Township

MCD New Prague City

**County Rice**

MCD Bridgewater Township

MCD Dennison City

MCD Dundas City

MCD Erin Township

MCD Forest Township

MCD Lonsdale City

MCD Nerstrand City

MCD Northfield City

MCD Northfield Township

MCD Webster Township

MCD Wheatland Township

MCD Wheeling Township

**District 20B**

**County Dakota**

MCD Castle Rock Township

MCD Coates City

MCD Empire Township

MCD Eureka Township

MCD Farmington City

MCD Lakeville City

VTD: 270372910

VTD: 270372930

MCD Marshan Township

MCD Sciota Township

MCD Vermillion City

MCD Vermillion Township

MCD Waterford Township

**District 21A**

**County Dakota**

MCD Douglas Township

MCD Hampton City

MCD Hampton Township

---

**District 21A**

**County Dakota**

- MCD Miesville City
- MCD New Trier City
- MCD Randolph City
- MCD Randolph Township
- MCD Ravenna Township

**County Goodhue**

- MCD Belle Creek Township
- MCD Bellechester City
- MCD Belvidere Township
- MCD Cannon Falls City
- MCD Cannon Falls Township
- MCD Dennison City
- MCD Featherstone Township
- MCD Florence Township
- MCD Goodhue City
- MCD Goodhue Township
- MCD Hay Creek Township
- MCD Holden Township
- MCD Lake City City
- MCD Leon Township
- MCD Minneola Township
- MCD Red Wing City
- MCD Stanton Township
- MCD Vasa Township
- MCD Wacouta Township
- MCD Wanamingo City
- MCD Wanamingo Township
- MCD Warsaw Township
- MCD Welch Township

---

**District 21B**

**County Dodge**

- MCD Byron City
- MCD Concord Township
- MCD Ellington Township
- MCD Kasson City
- MCD Mantorville City
- MCD Mantorville Township
- MCD Milton Township
- MCD West Concord City

**County Goodhue**

- MCD Cherry Grove Township
- MCD Kenyon City
- MCD Kenyon Township
- MCD Pine Island City
- MCD Pine Island Township
- MCD Roscoe Township

**District 21B**

**County Goodhue**

- MCD Zumbrota City
- MCD Zumbrota Township

**County Wabasha**

- MCD Bellechester City
- MCD Chester Township
- MCD Gillford Township
- MCD Glasgow Township
- MCD Greenfield Township
- MCD Hammond City
- MCD Hyde Park Township
- MCD Kellogg City
- MCD Lake City
- MCD Lake Township
- MCD Mazeppa City
- MCD Mazeppa Township
- MCD Minneiska City
- MCD Minneiska Township
- MCD Mount Pleasant Township
- MCD Pepin Township
- MCD Wabasha City
- MCD Watopa Township
- MCD West Albany Township
- MCD Zumbro Falls City
- MCD Zumbro Township

**County Winona**

- MCD Altura City
- MCD Elba City
- MCD Elba Township
- MCD Lewiston City
- MCD Minneiska City
- MCD Mount Vernon Township
- MCD Norton Township
- MCD Utica City
- MCD Utica Township
- MCD Whitewater Township

**District 22A**

**County Cottonwood**

**County Jackson**

**County Martin**

- MCD Center Creek Township
- MCD Ceylon City
- MCD Dunnell City
- MCD East Chain Township
- MCD Elm Creek Township
- MCD Fairmont City
- MCD Fairmont Township

---

**District 22A**

**County Martin**

- MCD Fox Lake Township
- MCD Fraser Township
- MCD Granada City
- MCD Jay Township
- MCD Lake Belt Township
- MCD Lake Fremont Township
- MCD Manyaska Township
- MCD Nashville Township
- MCD Northrop City
- MCD Pleasant Prairie Township
- MCD Rolling Green Township
- MCD Rutland Township
- MCD Sherburn City
- MCD Silver Lake Township
- MCD Tenhassen Township
- MCD Welcome City

**County Nobles**

- MCD Bigelow City
- MCD Bigelow Township
- MCD Bloom Township
- MCD Brewster City
- MCD Dundee City
- MCD Elk Township
- MCD Graham Lakes Township
- MCD Hersey Township
- MCD Indian Lake Township
- MCD Kinbrae City
- MCD Lorain Township
- MCD Ransom Township
- MCD Round Lake City
- MCD Seward Township
- MCD Summit Lake Township

---

**District 22B**

**County Blue Earth**

- MCD Amboy City
- MCD Butternut Valley Township
- MCD Cambria Township
- MCD Ceresco Township
- MCD Judson Township
- VTD: 270130060
- 1140 1141
- MCD Lincoln Township
- MCD Pleasant Mound Township
- MCD Shelby Township
- MCD Vernon Center City
- MCD Vernon Center Township

**District 22B**

**County Brown**

**County Martin**

- MCD Cedar Township
- MCD Galena Township
- MCD Ormsby City
- MCD Trimont City
- MCD Truman City
- MCD Waverly Township
- MCD Westford Township

**County Watonwan**

**District 23A**

**County Blue Earth**

- MCD Beauford Township
- MCD Danville Township
- MCD Decoria Township
- MCD Garden City Township
- MCD Good Thunder City
- MCD Jamestown Township
- MCD Judson Township

VTD: 270130060

1000	1001	1002	1003	1004	1005	1006	1008	1009	1013	2000	2001
1056	1057	1058	2006	2007	2008	2009	2010	2016	2017	2018	2019
2004	2005	2006	2007	2011	2013	2021	3005	3006			
2020	2021	2022	2023	2024	2025	2026	2027	2028	2029	2030	2031
2032	2033	2034	2035	2036	2037	2038	2039	2040	2041	2042	2043
2044	2045	2046	2047	2048	2049	2050	2051	2052	2053	2054	2055
2056	2057	2058	2059	2060	2061	2062	2063	2064	2065	2066	2067
2068	2070	2071	2072	2073	2074	2075	2091	2092	2094	2095	2105
2106	2107	2108	2109	2110	2111	2112	2115	2116	2117	3068	3069

- MCD Lake Crystal City
- MCD Le Ray Township
- MCD Lyra Township
- MCD Madison Lake City
- MCD Mapleton City
- MCD Mapleton Township
- MCD McPherson Township
- MCD Medo Township
- MCD Minnesota Lake City
- MCD Pemberton City
- MCD Rapidan Township
- MCD Saint Clair City
- MCD South Bend Township
- MCD Sterling Township

**County Faribault**

**County Waseca**

- MCD Alton Township
- MCD Byron Township

**District 23A**

**County Waseca**

- MCD Elysian City
- MCD Freedom Township
- MCD Iosco Township
- MCD Janesville City
- MCD Janesville Township
- MCD New Richland City
- MCD New Richland Township
- MCD Otisco Township
- MCD Saint Mary Township
- MCD Vivian Township
- MCD Waldorf City
- MCD Waseca City
  - VTD: 271610085
  - VTD: 271610100
  - VTD: 271610105
- MCD Wilton Township
- MCD Woodville Township
  - VTD: 271610115

1001	1002	1049	1050	1052	1053	1055	1056	1058	1059	1062	2003
2000	2007	2008	2009	2012	3011	3012	3013	3014	3015	3016	3017
2028											
2037	2039										
3018	3019	3020	3021	3022	3023	3024	3025	3027	3031	3032	3033
3034											

**District 23B**

**County Rice**

- MCD Morristown City
- MCD Morristown Township
- MCD Richland Township
- MCD Walcott Township
- MCD Warsaw Township

**County Steele**

- MCD Clinton Falls Township
- MCD Deerfield Township
- MCD Havana Township
- MCD Medford City
- MCD Medford Township
- MCD Meriden Township
- MCD Merton Township
- MCD Owatonna City
- MCD Owatonna Township

**County Waseca**

- MCD Blooming Grove Township
- MCD Waseca City
  - VTD: 271610080
  - VTD: 271610090

**District 23B**

**County Waseca**

MCD Waseca City

VTD: 271610095

MCD Woodville Township

VTD: 271610115

1002	2000	2001	2002	2007	2008	2009	3000	3003	3004			
2000												
3001	3002	3003	3004	3005	3006	3007	3008	3009	3010	4038	4039	
4042	4043	4044	4045	4046	4048	4049						

**District 24A**

**County Le Sueur**

MCD Derrynane Township

MCD Kasota City

MCD Kasota Township

MCD Le Sueur City

MCD Ottawa Township

MCD Sharon Township

MCD Tyrone Township

**County Scott**

MCD Belle Plaine City

MCD Belle Plaine Township

MCD Blakeley Township

MCD Cedar Lake Township

MCD Elko New Market City

MCD Helena Township

MCD Jordan City

MCD New Market Township

MCD New Prague City

MCD Saint Lawrence Township

MCD Sand Creek Township

VTD: 271390100

4001

**District 24B**

**County Le Sueur**

MCD Cleveland City

MCD Cleveland Township

MCD Cordova Township

MCD Elysian City

MCD Elysian Township

MCD Kilkenny City

MCD Kilkenny Township

MCD Le Center City

MCD Lexington Township

MCD Montgomery City

MCD Montgomery Township

MCD Washington Township

MCD Waterville City

**District 24B**

**County Le Sueur**

MCD Waterville Township

**County Rice**

MCD Cannon City Township

MCD Faribault City

MCD Shieldsville Township

MCD Wells Township

**District 25A**

**County Olmsted**

MCD Byron City

MCD Cascade Township

VTD: 271090011

VTD: 271090012

VTD: 271090013

MCD Kalmar Township

MCD Rochester City

VTD: 271090122

VTD: 271090126

VTD: 271090130

VTD: 271090132

VTD: 271090136

VTD: 271090140

VTD: 271090142

VTD: 271090144

VTD: 271090150

VTD: 271090152

VTD: 271090198

1001	2000	2001	2002	2003	2004	2005	2006	2007	2008	2009	2010
------	------	------	------	------	------	------	------	------	------	------	------

2011	3000	3001	3002
------	------	------	------

VTD: 271090200

VTD: 271090202

VTD: 271090208

MCD Rochester Township

VTD: 271090211

**District 25B**

**County Olmsted**

MCD High Forest Township

MCD Rochester City

VTD: 271090096

VTD: 271090098

VTD: 271090100

VTD: 271090102

VTD: 271090106

VTD: 271090108

VTD: 271090110

VTD: 271090112

VTD: 271090114



**District 25B**

**County Olmsted**

MCD Rochester City

VTD: 271090116

VTD: 271090118

VTD: 271090124

VTD: 271090128

VTD: 271090134

VTD: 271090156

1014	1015	1016	1017	1018	1019	1020	1021	1022	1023	2009	2010
------	------	------	------	------	------	------	------	------	------	------	------

2019	2020	2021	2022	2023	3005	3006	3007	3008			
------	------	------	------	------	------	------	------	------	--	--	--

VTD: 271090158

2000	2001	2002	2011	2012	2013	2014	2015	2016	2017	2018	2024
------	------	------	------	------	------	------	------	------	------	------	------

2025	2026	2027	3000	3001	3002	3003	3004	3009	3010	3011	3012
------	------	------	------	------	------	------	------	------	------	------	------

3013	3014										
------	------	--	--	--	--	--	--	--	--	--	--

VTD: 271090164

MCD Rochester Township

VTD: 271090210

VTD: 271090212

VTD: 271090213

MCD Rock Dell Township

MCD Salem Township

MCD Stewartville City

**District 26A**

**County Olmsted**

MCD Cascade Township

VTD: 271090010

MCD New Haven Township

MCD Oronoco City

MCD Oronoco Township

MCD Pine Island City

MCD Rochester City

VTD: 271090146

VTD: 271090148

VTD: 271090154

4006	4007	4008	4009	4010	4011	4019	4021				
------	------	------	------	------	------	------	------	--	--	--	--

VTD: 271090172

VTD: 271090174

VTD: 271090176

VTD: 271090178

1004	1007	2000	2001	2002	2003	2004	2005	2006	2007	2008	2009
------	------	------	------	------	------	------	------	------	------	------	------

2010	2011	2012	2013	2014	2015	4012	4013	4014	4015	4023	4024
------	------	------	------	------	------	------	------	------	------	------	------

4025	4026	4027	4028	4031	4032	4033					
------	------	------	------	------	------	------	--	--	--	--	--

VTD: 271090180

VTD: 271090182

VTD: 271090186

VTD: 271090194

VTD: 271090196

**District 26A**

**County Olmsted**

MCD Rochester City  
 VTD: 271090198  
 1000 1002 1003 1004  
 VTD: 271090204  
 VTD: 271090206

**District 26B**

**County Olmsted**

MCD Chatfield City  
 MCD Dover City  
 MCD Dover Township  
 MCD Elmira Township  
 MCD Eyota City  
 MCD Eyota Township  
 MCD Farmington Township  
 MCD Haverhill Township  
 MCD Marion Township  
 MCD Orion Township  
 MCD Pleasant Grove Township  
 MCD Quincy Township  
 MCD Rochester City  
 VTD: 271090104  
 VTD: 271090154  
 1000 1001 1002 1003 1004  
 1000 1001 1006 1007 1008 1009 1016 1017  
 1001 1002 1003 1004 1005 1006 1007 1008 1009 1011 1012 1013  
 1002 1003 1004 1005 1006 1007 1008 1009 1010 1011 1012 1013  
 1014 1015 1016 1017 1018 1019 1020 1021 1022 1023 1024 1025  
 1014 1015 1021  
 1026 2003 2004 2005 2006 2007 2008 2009 2010 2011 2012 2013  
 2014 2015 2016 2017 2018 2019 2022 2023 2024 2025 2026 2027  
 2021 2022 2023 2024 2025 2026 2027 2028 2029 2030 3000 3001  
 2028 2029  
 3008 3009 3010 3011  
 VTD: 271090156  
 1005 1006 1007 1010 1011 1012 1013 2007 2008  
 2020 2021  
 VTD: 271090158  
 1008 1009 2003 2004 2005 2006  
 VTD: 271090160  
 VTD: 271090162  
 VTD: 271090166  
 VTD: 271090168  
 VTD: 271090170  
 VTD: 271090178  
 1002 1003 1005 1006 1008 3006 3018 3019  
 VTD: 271090184

---

**District 26B**

**County Olmsted**

MCD Viola Township

**County Wabasha**

MCD Elgin City

MCD Elgin Township

MCD Highland Township

MCD Millville City

MCD Oakwood Township

MCD Plainview City

MCD Plainview Township

---

**District 27A**

**County Dodge**

MCD Ashland Township

MCD Canisteo Township

MCD Claremont City

MCD Claremont Township

MCD Dodge Center City

MCD Ripley Township

MCD Wasioja Township

MCD Westfield Township

**County Freeborn**

**County Steele**

MCD Aurora Township

MCD Berlin Township

MCD Blooming Prairie City

MCD Blooming Prairie Township

MCD Ellendale City

MCD Lemond Township

MCD Somerset Township

MCD Summit Township

---

**District 27B**

**County Dodge**

MCD Hayfield City

MCD Hayfield Township

MCD Vernon Township

**County Mower**

---

**District 28A**

**County Houston**

MCD La Crescent City

MCD La Crescent Township

**County Winona**

MCD Dakota City

MCD Dresbach Township

MCD Goodview City

MCD Homer Township

MCD La Crescent City

MCD Minnesota City City

**District 28A**

**County Winona**

- MCD New Hartford Township
- MCD Richmond Township
- MCD Rollingstone City
- MCD Rollingstone Township
- MCD Wilson Township
- MCD Winona City

**District 28B**

**County Fillmore**

**County Houston**

- MCD Black Hammer Township
- MCD Brownsville City
- MCD Brownsville Township
- MCD Caledonia City
- MCD Caledonia Township
- MCD Crooked Creek Township
- MCD Eitzen City
- MCD Hokah City
- MCD Hokah Township
- MCD Houston City
- MCD Houston Township
- MCD Jefferson Township
- MCD Mayville Township
- MCD Money Creek Township
- MCD Mound Prairie Township
- MCD Sheldon Township
- MCD Spring Grove City
- MCD Spring Grove Township
- MCD Union Township
- MCD Wilmington Township
- MCD Winnebago Township
- MCD Yucatan Township

**County Winona**

- MCD Fremont Township
- MCD Hart Township
- MCD Hillsdale Township
- MCD Pleasant Hill Township
- MCD Saint Charles City
- MCD Saint Charles Township
- MCD Saratoga Township
- MCD Stockton City
- MCD Warren Township
- MCD Wiscoy Township

**District 29A**

**County Wright**

- MCD Albion Township
- MCD Annandale City

**District 29A**

**County Wright**

- MCD Clearwater City
- MCD Clearwater Township
- MCD Corinna Township
- MCD Delano City
- MCD Franklin Township
- MCD Hanover City
- MCD Howard Lake City

VTD: 271710100

1003	1004	1005	1006	1011	1012	1013	2000	2001	2002	2003	2004
2005	2006	2007	2008	2009	2010	2011	2012	2013	2014	2015	2016
2017	2018	2019	2020	2021	2022	2023	2024	2025	2026	2027	2035
2036	2037	2038	2039	2040	2041	2044	2045	2050	3065	3066	3067
3069	3070	3071	3072	3074	3075						

- MCD Maple Lake City

VTD: 271710105

1000	1001	1002	1003	1004	1005	1006	1007	1008	1009	1010	1011
1012	1013	1014	1017	1018	1019	1020	1021	1022	1023	1024	1025
1026	1027	1028	1029	1030	1031	1032	1033	1034	1035	1036	1037
1038	1055	1056									

- MCD Marysville Township
- MCD Middleville Township
- MCD Montrose City
- MCD Rockford City
- MCD Rockford Township
- MCD Southside Township

VTD: 271710170

1024

- MCD Waverly City
- MCD Woodland Township

**District 29B**

**County Wright**

- MCD Buffalo City
- MCD Buffalo Township
- MCD Chatham Township
- MCD Maple Lake City

VTD: 271710105

1039	1040	1041	1042	1043	1044	1045	1046	1047	1048	1049	1050
1051	1060	1061	2015	2039	2040	2041	2042	2046			
2012	2014	2017	2018								

- MCD Maple Lake Township
- MCD Monticello City
- MCD Monticello Township
- MCD Silver Creek Township

**District 30A**

**District 30A**

**County Hennepin**

MCD Dayton City

VTD: 270530640

VTD: 270530650

1000 1001 1012 1013 1014 1015 1016 1017 1018 1019 1020

MCD Hanover City

MCD Rogers City

**County Wright**

MCD Albertville City

MCD Saint Michael City

**District 30B**

**County Hennepin**

MCD Dayton City

VTD: 270530645

VTD: 270530650

2000 2001 2002 2003 2004 2005 2006 2007 2008 2009 2011 2012

3000 3001 3002 3003 3004 3005 3006 3007 3008 3009 3010 3011

3012 3013 3014 3015 3016 3017 3018 3019 3020 3021 3022 3023

**County Sherburne**

MCD Elk River City

VTD: 271410045

VTD: 271410055

VTD: 271410060

VTD: 271410130

1004 1005 1006 1007 1008 1021 1022 1023 1024 1025 1026 1027

1013 1019 1020

1031 1032 1033 1035 1036 1041 1042 2000 2001 2002 2003 2004

2005 2006 2007 2008 2009 2010 2011 2012 2013 2014 2015 2016

2017 2018 2019 2020 4000 4001 4017 4018 4028 4031

VTD: 271410135

VTD: 271410140

**County Wright**

MCD Dayton City

MCD Otsego City

**District 31A**

**County Anoka**

MCD Bethel City

MCD East Bethel City

MCD Linwood Township

MCD Oak Grove City

MCD Saint Francis City

**County Chisago**

MCD Wyoming City

**District 31B**

**District 31B**

**County Anoka**

MCD Andover City

VTD: 270030015

1000 1001 1002 1003 1004 1005 1006 1007 1008 1009 1010 1011

1000 1010 1011

1012 1013 1014 1015 1016 1017 1018 1019 1020 3001 3002 3003

2001 2002 2003 2007 2008 2009 2010 2011 2012 2013 2014 2015

2016 2017

3004 3005 3006 3007 3008 3009 3010 3011

VTD: 270030020

VTD: 270030030

VTD: 270030035

VTD: 270030040

VTD: 270030045

VTD: 270030050

MCD Columbus City

MCD Ham Lake City

**District 32A**

**County Chisago**

MCD Fish Lake Township

MCD Harris City

MCD Nessel Township

**County Isanti**

MCD Athens Township

MCD Bradford Township

MCD Cambridge City

MCD Cambridge Township

MCD Dalbo Township

MCD Isanti City

MCD Isanti Township

MCD North Branch Township

MCD Oxford Township

MCD Saint Francis City

MCD Spencer Brook Township

MCD Springvale Township

MCD Stanford Township

MCD Wyanett Township

**District 32B**

**County Chisago**

MCD Amador Township

MCD Center City City

MCD Chisago City City

MCD Chisago Lake Township

MCD Franconia Township

VTD: 270250040

1000 1001 1002 1019 1020 1022 1023 1025 1026 1031

2008 2009 2014 2015 3000 3001 3002 3003 3004 3005 3006 3007

**District 32B**

**County Chisago**

MCD Franconia Township

VTD: 270250040

3008	3011	3016	3017	3018	3019	3020	3021	3022	3028	3029	3030
3031	3032	3036	3037	3041	3042	3044	3045	3046			

MCD Lent Township

MCD Lindstrom City

MCD North Branch City

MCD Rush City City

MCD Rushseba Township

MCD Shafer City

MCD Shafer Township

MCD Stacy City

MCD Sunrise Township

MCD Taylors Falls City

**District 33A**

**County Anoka**

MCD Andover City

VTD: 270030005

VTD: 270030010

VTD: 270030015

2000	2004	2005	2006
------	------	------	------

VTD: 270030025

MCD Nowthen City

MCD Ramsey City

VTD: 270032605

VTD: 270032610

VTD: 270032705

VTD: 270032710

VTD: 270032805

VTD: 270032810

VTD: 270032910

**County Sherburne**

MCD Elk River City

VTD: 271410145

**District 33B**

**County Anoka**

MCD Anoka City

MCD Ramsey City

VTD: 270032905

**County Hennepin**

MCD Champlin City

VTD: 270530450

VTD: 270530455

VTD: 270530460

VTD: 270530465

3000	3001	3002	3003	3004	3005	3006	3007	3008	3009	3010	3011
------	------	------	------	------	------	------	------	------	------	------	------



**District 33B**

**County Hennepin**

MCD Champlin City

VTD: 270530465

4000	4001	4002	4003	4004	4005	4006	4007	4008	4009	4010	4011
4012	4013										

**District 34A**

**County Anoka**

MCD Coon Rapids City

VTD: 270031005

VTD: 270031010

VTD: 270031015

VTD: 270031020

VTD: 270031105

VTD: 270031110

VTD: 270031115

VTD: 270031120

VTD: 270031125

VTD: 270031305

VTD: 270031310

VTD: 270031315

VTD: 270031405

VTD: 270031410

VTD: 270031415

1000	1011	2000	2001	4000								
1018	1019	2000	2001	2002	2003	2004	2005	2006	2007	2008	2009	
2010	2011	4008										
4001	4002	4003	4004	4005	4006	4007	4008	4009	4010	4011	4012	

**District 34B**

**County Anoka**

MCD Coon Rapids City

VTD: 270031205

VTD: 270031210

VTD: 270031215

VTD: 270031220

VTD: 270031320

VTD: 270031415

1001	1002	1003	1004	1005	1006	1007	1008	1009	1010	2002	2003
4003											

VTD: 270031420

VTD: 270031425

**County Hennepin**

MCD Brooklyn Park City

VTD: 270530320

2003	2004	2006									
------	------	------	--	--	--	--	--	--	--	--	--

VTD: 270530340

2000	2001	2002	2003	2004	2005	2006	2007	2008	2009	2010	2011
2012	2013	2014	2015	2016	2017	2018	2019	3011			

**District 34B**

**County Hennepin**

MCD Brooklyn Park City

VTD: 270530350

VTD: 270530355

VTD: 270530360

VTD: 270530362

1004 1005 1006 1007 1008 1009 1010 1014

2003 2004 2007 3004 3005 3006 3007 4009

4000 4001 4002 4003 4004

VTD: 270530365

VTD: 270530370

VTD: 270530375

**District 35A**

**County Anoka**

MCD Blaine City

VTD: 270030305

VTD: 270030310

VTD: 270030315

VTD: 270030320

VTD: 270030325

VTD: 270030405

VTD: 270030410

VTD: 270030415

VTD: 270030420

VTD: 270030425

1006 1007 1008 1009 1010 3002 3003 3004 3005 3006 3007 3008

4003 4004 4006 4007 5000 5001 5002 5003 5004 5005 5006 5007

5008 5009 5010 5011 5012 5015 5016 5017 5018 5019 5020

VTD: 270030505

VTD: 270030510

VTD: 270030515

MCD Spring Lake Park City

**County Ramsey**

MCD Blaine City

MCD Spring Lake Park City

**District 35B**

**County Anoka**

MCD Blaine City

VTD: 270030330

VTD: 270030335

VTD: 270030340

VTD: 270030425

1000 1001 1011 1012 1013 1014 1015

VTD: 270030430

VTD: 270030435

VTD: 270030440

VTD: 270030520

**District 35B**

**County Anoka**

MCD Blaine City  
 VTD: 270030525  
 VTD: 270030530  
 VTD: 270030535  
 VTD: 270030540  
 MCD Circle Pines City  
 MCD Lexington City

**District 36A**

**County Anoka**

MCD Centerville City  
 MCD Lino Lakes City

**County Washington**

MCD Forest Lake City  
 VTD: 271630125  
 1002 1003 1011 1012 1013 1014 1015 2003 2004 2005 2006 2007  
 2008 2009 2010 2011  
 3003 3004 3005  
 MCD Hugo City

**District 36B**

**County Chisago**

MCD Franconia Township  
 VTD: 270250040  
 2010 2011 2012 2016 3009 3010 3012 3013 3014 3015 3023 3024  
 3025 3026 3027 3033 3034 3035 3038 3039 3040 3043 3047

**County Washington**

MCD Dellwood City  
 MCD Forest Lake City  
 VTD: 271630105  
 VTD: 271630110  
 VTD: 271630115  
 VTD: 271630120  
 VTD: 271630125  
 1000 1001 1004 1005 1006 1007 1008 1009 1010 2000 2001 2002  
 2000 2001 2002 2003 2004 2005 2006 2007 2008 2009 2010 2011  
 2012 2013 2014 2015 2016 2017 2018 2019 2020 2021  
 3000 3001 3002 3003 3004 3005 3006 3007 3008 3009 3010 3011  
 3011 3012  
 3012 3013  
 4009 4015 4016  
 MCD Grant City  
 MCD Mahtomedi City  
 MCD Marine on Saint Croix City  
 MCD May Township  
 MCD Scandia City  
 MCD Stillwater Township  
 MCD Willernie City

**District 37A**

**County Anoka**

MCD Fridley City

**County Ramsey**

MCD New Brighton City

VTD: 271230340

1000 1001

1012 1013 1014 1015 1016 1017 1018 1019 1020 1021 1022 1023

1024 1025 1026 1027 1028 1030 1031 1032 1033 1034 2000 2001

2002 2013

2002 2003 2004 2007 2008 2010 2011 2016 2017 2018 2019 2020

VTD: 271230350

VTD: 271230355

VTD: 271230360

VTD: 271230365

**District 37B**

**County Anoka**

MCD Columbia Heights City

MCD Hilltop City

**County Hennepin**

MCD Saint Anthony City

**County Ramsey**

MCD New Brighton City

VTD: 271230330

VTD: 271230335

VTD: 271230340

1000

1003 1004 5000 5001 5002 5003 5004 5005 5006 5007 5008 5009

2005 2006 2009 2012 2013 2014 2015 2021 2022 2023

5010 5011 5012

VTD: 271230345

MCD Saint Anthony City

**District 38A**

**County Ramsey**

MCD Arden Hills City

MCD Mounds View City

MCD Shoreview City

VTD: 271231600

2005 3013 3014 3015 3016

VTD: 271231610

VTD: 271231620

VTD: 271231630

VTD: 271231640

**District 38B**

**County Ramsey**

MCD Little Canada City

MCD Maplewood City

VTD: 271230130

**District 38B**

**County Ramsey**

MCD Maplewood City

VTD: 271230140

1005	4000	4001	4007	4008	4009	4010	4011	5002	5003	5004	5005
5006	5007	5008	5011	5012	5013	5014	5015	5016			

MCD Roseville City

VTD: 271230440

VTD: 271230450

VTD: 271230460

VTD: 271230480

3000	3001	3002	3003	3004	3005	3006	3007				
------	------	------	------	------	------	------	------	--	--	--	--

VTD: 271230490

VTD: 271230500

1000	1001	1002	1004	1005							
3000	3001	3002	3003	3004	3005	3006	3007	3008	3009	3010	3011
3012	4000	4001	4002	4003	4004	4005	4006	4007	4008	4009	4010

MCD Shoreview City

VTD: 271231580

VTD: 271231600

1000	1001	1002	1003	1004	1005	1006	1007	1008	1009	1010	1011
1000	1001	1002	1003	1004	1005	1006	2001	2003	2006	2007	2008
2000	2001	2002	2003	2005	3007	3008	4000	4001	4002	4003	4004
3017											
4005	5000	5001	5002	5003	5004	5005	5006	5007	5008	5009	5010
5011	5012	5013	5014	5015	5016	5017	5018	5019	5022	5023	5024

**District 39A**

**County Ramsey**

MCD Gem Lake City

MCD North Oaks City

MCD Vadnais Heights City

VTD: 271231660

VTD: 271231670

VTD: 271231680

MCD White Bear Lake City

VTD: 271231740

VTD: 271231750

VTD: 271231760

VTD: 271231765

VTD: 271231780

1024											
3002	3003	3004	3005	3006	3007	3008	3009	3012	3013	3014	3015
3019	3020	3021									

MCD White Bear Township

**County Washington**

MCD Birchwood Village City

**District 39B**

**District 39B**

**County Ramsey**

MCD Maplewood City

VTD: 271230140

1000 1001 1002 1003 1006 1007 1008 1009 1010 1011 1012 1013

1014 1015 1016 1017 1018

4011 4012

VTD: 271230150

VTD: 271230160

VTD: 271230170

VTD: 271230180

VTD: 271230190

VTD: 271230200

MCD North Saint Paul City

VTD: 271230390

VTD: 271230400

VTD: 271230410

MCD Vadnais Heights City

VTD: 271231690

MCD White Bear Lake City

VTD: 271231770

VTD: 271231780

1000 1001 1002 1003 1004 1005 1006 1007 1008 1009 1010 1011

1012 2000 2001 2002 2003 2004 2006 2014 5000 5001 5002 5003

2003 2004 2005 2006 2007 2008 2009 2010 2011 2012 2014 2015

2016 2017 2018 3000 3001 3016 3017 3018

5004 5005 5006 5007 5008

**County Washington**

MCD White Bear Lake City

**District 40A**

**County Washington**

MCD Bayport City

MCD Baytown Township

MCD Lake Elmo City

MCD Oak Park Heights City

MCD Pine Springs City

MCD Stillwater City

MCD Woodbury City

VTD: 271630410

2000 2001 2002 2004 2005 2017 2018

**District 40B**

**County Washington**

MCD Afton City

MCD Lake Saint Croix Beach City

MCD Lakeland City

MCD Lakeland Shores City

MCD Saint Marys Point City

MCD West Lakeland Township

**District 40B**

**County Washington**

MCD Woodbury City

VTD: 271630405

VTD: 271630410

1000	1001	1002	1003	1004	1005	1006	1007	1008	1009	1010	1011
1010	1011	1012	1014	1015	1016	1019	2003	2007	2008	2009	2010
2000	2001	2002	2003	2004	2005	2006	2007	2008	2009	2010	2011
2011	2012	2013	2014	2019	2024	2025	2030	2031			
2012	2013	2014	2015	2016	2017	2018	2019	2020	2021	2022	

VTD: 271630415

VTD: 271630420

1000	1001	1002	1003	1004	1006	2001					
------	------	------	------	------	------	------	--	--	--	--	--

VTD: 271630425

VTD: 271630430

VTD: 271630435

VTD: 271630450

1000	1001	1002	1003	1004	1005	1006	1007	1008	1009	1010	1011
1012	1013	1014	1015	1016	1017						

**District 41A**

**County Washington**

MCD Landfall City

MCD Oakdale City

VTD: 271630225

VTD: 271630230

1009	1010	1011	1012								
------	------	------	------	--	--	--	--	--	--	--	--

VTD: 271630260

MCD Woodbury City

VTD: 271630375

VTD: 271630380

VTD: 271630385

VTD: 271630390

VTD: 271630395

VTD: 271630400

VTD: 271630420

2000	2001	2002	2003	2004	2005	2006	2007	2008	2009	2010	2011
2012	2013	2014	3000	3001	3002	3003	3004	3005			
3000	3001	3003	3004	3005	3006	3007	3008	3009			

VTD: 271630440

VTD: 271630445

**District 41B**

**County Ramsey**

MCD Maplewood City

VTD: 271230210

VTD: 271230220

VTD: 271230230

VTD: 271230240

VTD: 271230250

**District 41B**

**County Ramsey**

MCD North Saint Paul City  
 VTD: 271230420

**County Washington**

MCD Oakdale City  
 VTD: 271630230  
 1000 1001 1002 1003 1004 1005 1006 1007 1008 2000 2001 2002  
 2003 2004 2005 2006 2007 2008 2011 2012 2013 2014  
 VTD: 271630235  
 VTD: 271630240  
 VTD: 271630245  
 VTD: 271630250  
 VTD: 271630255

**District 42A**

**County Dakota**

MCD Hastings City  
 MCD Nininger Township

**County Washington**

MCD Cottage Grove City  
 VTD: 271630050  
 VTD: 271630060  
 VTD: 271630065  
 1000 1001 1002 1003 1004 1005 1006 1007 1008 1009 1010 1011  
 1012 1013 1014 4007  
 4000 4005 4007 4008 4013 4014 4015 4016 4017 4019 4020  
 MCD Denmark Township  
 MCD Hastings City  
 MCD Woodbury City  
 VTD: 271630450  
 2000 2001 2002 2003 2004 2005 2006 2007 2008 2009 2010 2011  
 2012 2013 2014 2015 2016  
 2018 2019 2020 2021 2022 2023 2024 2025 3015 3016 3017 3018  
 3019 3020 3021 3022 3023 3029 3030 6000 6001 6012 6013

**District 42B**

**County Dakota**

MCD South Saint Paul City  
 VTD: 270374450

**County Washington**

MCD Cottage Grove City  
 VTD: 271630040  
 VTD: 271630045  
 VTD: 271630055  
 VTD: 271630065  
 2013  
 4006 4009 4010 4011 4012 4018  
 VTD: 271630070  
 MCD Grey Cloud Island Township



**District 42B**

**County Washington**

- MCD Newport City
- MCD Saint Paul Park City

**District 43A**

**County Dakota**

- MCD Lilydale City
- MCD Mendota City
- MCD Mendota Heights City
  - VTD: 270373410
  - VTD: 270373420
  - VTD: 270373430
- MCD South Saint Paul City
  - VTD: 270374410
  - VTD: 270374420
  - VTD: 270374430
  - VTD: 270374440
- MCD West Saint Paul City

**District 43B**

**County Dakota**

- MCD Eagan City
  - VTD: 270371710
  - VTD: 270371730
  - 4020 4038 4039 4040 4041 4042
- MCD Inver Grove Heights City
- MCD Mendota Heights City
  - VTD: 270373440
  - VTD: 270373450
- MCD Sunfish Lake City

**District 44A**

**County Dakota**

- MCD Burnsville City
  - VTD: 270371210
  - VTD: 270371250

**County Hennepin**

- MCD Bloomington City
  - VTD: 270530005
  - VTD: 270530010
  - VTD: 270530015
  - VTD: 270530020
  - VTD: 270530025
  - VTD: 270530030
  - VTD: 270530035
  - VTD: 270530036
  - VTD: 270530040
  - VTD: 270530065
  - VTD: 270530070
  - VTD: 270530071

**District 44A**

**County Hennepin**

MCD Bloomington City  
 VTD: 270530110

**District 44B**

**County Dakota**

MCD Eagan City  
 VTD: 270371720

VTD: 270371730

1000	1001	1002	1003	1004	1005	1006	1007	2000	2001	2002	2003
1000	1001	1002	1003	1004	1005	1015	1016				
2000	2001	2002	2003	2004	2005	2006					
2004	2005	2006	2007	2008	2009	2010	3000	4025	4026	4028	4029
4030	4031	4032	4033	4034	4035	4036	4037	4043	6004	6013	6014
6015	6016	6017	6018	6019	6020	6021	6022	6023	6024	6025	

VTD: 270371740

1000	1001	1002	1003	1004	1005	1006	1007	1008	1009	2000	2001
2002	2003	2004	2005	2006	2007	2008	2009	2010	2011	2012	2013
2014	2015	2016									
3000	3001	3002	3003	3004	3005	3006	3007	3008	3009	3010	3011
3012	3013	3014	3015	3016	3017	3018	3019	3020	3021	3022	3023
3024	3025	3026	3027	3028	3029						

VTD: 270371750

VTD: 270371755

1000	1001	1002	1003	1004	1005	1006	1007	1008	1009	1010	2002
2007	2008	2009	2011	2012	2013	2014					
2013	2014	2015	2016	2017	2018	2019	2020	2021	2022	2023	2024
2025	2026										
3006											

VTD: 270371760

VTD: 270371765

VTD: 270371770

VTD: 270371780

VTD: 270371830

2000	2002	2003	2004								
------	------	------	------	--	--	--	--	--	--	--	--

VTD: 270371850

VTD: 270371860

3000	3001	3002	3003	3004	3005	3006	3007	3008	3009	3010	3011
3012	3013										

VTD: 270371870

**District 45A**

**County Dakota**

MCD Burnsville City  
 VTD: 270371220

VTD: 270371230

VTD: 270371270

1000	1001	1002	1003	1004	1005	1006	1007	1008	1009	1010	2011
2012	2013	2014	2015	2016	2017	2018	2019	2020	4002	4004	4005

**District 45A**

**County Dakota**

MCD Burnsville City

VTD: 270371270

4000

4006 4007 4008

**County Scott**

MCD Savage City

**District 45B**

**County Dakota**

MCD Burnsville City

VTD: 270371240

VTD: 270371260

VTD: 270371270

5009 5010 5011 5012 5013

VTD: 270371280

VTD: 270371290

VTD: 270371300

VTD: 270371310

VTD: 270371320

VTD: 270371330

VTD: 270371350

VTD: 270371360

VTD: 270371370

**District 46A**

**County Dakota**

MCD Eagan City

VTD: 270371740

3000 3001 3002 3003 3004 3005 3006 3007

VTD: 270371755

2000 2001 2003 2004 2005 2006 2010

VTD: 270371800

VTD: 270371810

VTD: 270371820

1000 1001

1004 1008 1009 1010 2004 2005 2006

VTD: 270371830

1000 1001 1002 1003 1004 1005 1006 1007 1008 1009 1010 2001

2005 2006 2007 2008 2009 2010 2011 2012 2013 2014 2015

3000 3001 3002 3003 3004 3005 3006

VTD: 270371840

VTD: 270371860

2000 2001 2002 2003 2004 2005 2006 2007 2008 2009 2010 2011

2012 2013 2014 2015 2016 2017 2018 2019 2020 2021 2022

4000 4001 4002 4003 4004 4005 4006 4007 4008 4009 4010 4011

4012 4013 4014 4015

MCD Rosemount City

**District 46B**

**District 46B**

**County Dakota**

MCD Apple Valley City

VTD: 270371030

VTD: 270371040

1011

2000 2001

4012

VTD: 270371050

VTD: 270371055

VTD: 270371070

VTD: 270371080

VTD: 270371090

VTD: 270371100

VTD: 270371110

VTD: 270371120

MCD Burnsville City

VTD: 270371340

MCD Eagan City

VTD: 270371790

VTD: 270371795

VTD: 270371820

1002 1003 1004 1005 1006 1007 1008 1009 1010

**District 47A**

**County Dakota**

MCD Apple Valley City

VTD: 270371010

VTD: 270371020

VTD: 270371040

3008 4000 4001 4002 4003 4004 4005 4006 4007 4008 5000 5001

5002 5003 5004 5005 5006 5007 5008

VTD: 270371060

VTD: 270371130

VTD: 270371140

VTD: 270371150

MCD Lakeville City

VTD: 270373020

1000 1001 1002 1003 1006 1007 1008 1009 1010 1011 1012 1013

1014 1015 1016 1017 1018 2000 2001 2002 2003 2004 2005 2016

VTD: 270373050

VTD: 270373060

VTD: 270373070

VTD: 270373080

**District 47B**

**County Dakota**

MCD Lakeville City

VTD: 270372920

VTD: 270372940

**District 47B**

**County Dakota**

MCD Lakeville City

VTD: 270372950

VTD: 270372960

VTD: 270372970

VTD: 270372980

VTD: 270372990

VTD: 270373000

VTD: 270373010

VTD: 270373020

1004	1005	2006	2007	2008	2009	2010	2011	2012	2013	2014	2015
------	------	------	------	------	------	------	------	------	------	------	------

2017	2018	2019	2020
------	------	------	------

VTD: 270373030

VTD: 270373040

**District 48A**

**County Hennepin**

MCD Corcoran City

MCD Greenfield City

MCD Independence City

MCD Loretto City

MCD Maple Plain City

MCD Medina City

MCD Minnetrista City

MCD Mound City

MCD Rockford City

MCD Saint Bonifacius City

**District 48B**

**County Carver**

MCD Chanhassen City

VTD: 270190020

VTD: 270190025

VTD: 270190030

VTD: 270190035

VTD: 270190036

VTD: 270190037

VTD: 270190038

1013	2000	2001	2002	2003
------	------	------	------	------

1017	1018
------	------

MCD Shorewood City

**County Hennepin**

MCD Chanhassen City

MCD Long Lake City

MCD Minnetonka Beach City

MCD Orono City

MCD Shorewood City

MCD Spring Park City

MCD Tonka Bay City

**District 49A**

**County Carver**

MCD Chanhassen City

VTD: 270190038

1000	1001	1002	1003	1004	1005	1006	1007	1008	2000	2001	2002
1016	1019	1020	1021	1022	1023						
2003	2004	2005	2006	2007	2008	2009	2010	2011	2012	2013	2014
2004	2005	2006	2007	2008	2009	2010	2011	2012			
2015	2016	2017	2018	2019	3000	3001	3002	3003	3004	3005	3006
3007	3008	3009	3010	3011	3012	3013	3014	3015	3016		

MCD Chaska City

MCD Victoria City

**District 49B**

**County Carver**

- MCD Benton Township
- MCD Camden Township
- MCD Carver City
- MCD Cologne City
- MCD Dahlgren Township
- MCD Hamburg City
- MCD Hancock Township
- MCD Hollywood Township
- MCD Laketown Township
- MCD Mayer City
- MCD New Germany City
- MCD Norwood Young America City
- MCD San Francisco Township
- MCD Waconia City
- MCD Waconia Township
- MCD Watertown City
- MCD Watertown Township
- MCD Young America Township

**District 50A**

**County Hennepin**

MCD Deephaven City

MCD Eden Prairie City

VTD: 270530690

VTD: 270530695

VTD: 270530700

VTD: 270530705

VTD: 270530710

VTD: 270530715

VTD: 270530730

VTD: 270530735

2000	2002	2004	2005	2006	2007	3000	3001	3002	3006	3007	3008
3009	3010	3011	3014	3015	3016	3017	3018	3019	3020	3021	3022
3025	3027										

MCD Excelsior City

**District 50A**

**County Hennepin**

MCD Greenwood City  
 MCD Minnetonka City  
 VTD: 270532185  
 VTD: 270532190  
 VTD: 270532195  
 VTD: 270532200  
 MCD Wayzata City  
 MCD Woodland City

**District 50B**

**County Hennepin**

MCD Eden Prairie City  
 VTD: 270530720  
 VTD: 270530725  
 VTD: 270530735  
 1002 1003 1004 1005 1007 1008 1009 1010 2001 2003 2008 3012  
 3013 3023 3024 3026  
 VTD: 270530740  
 VTD: 270530745  
 VTD: 270530750  
 VTD: 270530755  
 VTD: 270530760  
 VTD: 270530765  
 VTD: 270530770  
 VTD: 270530775  
 VTD: 270530780  
 VTD: 270530785

**District 51A**

**County Hennepin**

MCD Brooklyn Center City  
 MCD Brooklyn Park City  
 VTD: 270530305  
 1002 1003 1004 1007 1008 1009 1010  
 VTD: 270530315  
 VTD: 270530340  
 1000 1001 1002 1003 1004 1005 1006 1007 2002  
 1005 1006  
 VTD: 270530345

**District 51B**

**County Hennepin**

MCD Brooklyn Park City  
 VTD: 270530300  
 VTD: 270530305  
 1001 3000 3001 3002 3003 3004 3005 3006 3007 3008 3009 3010  
 3011 3012 3013 3014 3015 3016 3017 3018 3019  
 VTD: 270530310  
 VTD: 270530320

**District 51B**

**County Hennepin**

MCD Brooklyn Park City

VTD: 270530320

1000	2000	2001	2002									
2000	2001	2002	2005	2007	2008	2009	2010	2011	3000	3001	3002	
3004	3005	3006	3007	3008	3009	3010	4000	4001	4002	4003	4004	
4005	4006	4007	4011	4012	4013							

VTD: 270530325

VTD: 270530330

VTD: 270530335

VTD: 270530362

2005	2006	2008	2009	2010								
4014												

VTD: 270530405

1000	1001	1002	1003	1004	1005	1006	1007	1008	1009	1010	1011	
1012	1013	1014	1015	1016								
2003	2004	2005	2006	2007	2008	2009	2010	2011	2012	2013	2014	
2015	2016	2017	2018	2019	2024	2025	3000	3002	3003	3004	3005	
3006	3007	3008	3009	3010	3011	3012	3013	3014				

VTD: 270530410

VTD: 270530415

VTD: 270530420

MCD Champlin City

VTD: 270530465

1010	1011	1012	1013	1014	1015	1019	1020	2000	2001	2002	2003	
2004	2005	2006	2007	2008	2009	2010	2011	2012	2013	2014	2015	
2016	2017	2018	2019	2020	2021	2022						

**District 52A**

**County Hennepin**

MCD Maple Grove City

VTD: 270531190

VTD: 270531195

VTD: 270531205

VTD: 270531210

VTD: 270531215

VTD: 270531220

VTD: 270531225

VTD: 270531240

VTD: 270531265

VTD: 270531275

VTD: 270531280

VTD: 270531285

VTD: 270531290

VTD: 270531295

**District 52B**



**District 52B**

**County Hennepin**

MCD Brooklyn Park City

VTD: 270530395

VTD: 270530397

1003	1004	1005	1006	1007	1008	1009	1010	1011	2002	2003	2004
2003	2004	2013	2015	2016							
2005	2006	2007	2008	2009	2010	2011	2012	2013	2014	2015	2016
2017	2018	4002	4003	4004	4005	4006	4007	4008	4009	4010	5008
5009	5010	5011	5012	5013	5014	5015	5016	5017	5018	5019	5020
5021	5022										

VTD: 270530400

VTD: 270530405

3000

MCD Maple Grove City

VTD: 270531200

VTD: 270531230

VTD: 270531235

VTD: 270531245

VTD: 270531250

VTD: 270531255

VTD: 270531260

VTD: 270531270

VTD: 270531300

VTD: 270531305

MCD Osseo City

**District 53A**

**County Hennepin**

MCD Brooklyn Park City

VTD: 270530397

1002	1003	1004	1005	1006	2010	2011	2012	2017	2018	2019	2020
2021	2022										

MCD Crystal City

VTD: 270530550

1000	1001	1002	1003	1004	1005	1006	1007	1008	1009	1010	1011
3002	3003	3004	3008	3009	3010						
3011	3012	3017									

VTD: 270530555

VTD: 270530557

VTD: 270530565

VTD: 270530567

VTD: 270530570

VTD: 270530575

VTD: 270530577

VTD: 270530585

VTD: 270530590

MCD New Hope City

**District 53B**

**District 53B**

**County Hennepin**

MCD Crystal City

VTD: 270530550

2001	2002	2003	2004	2005	2006	2007	2008	2009	3000	3001	3005
------	------	------	------	------	------	------	------	------	------	------	------

2006	2007	2008	2009	2010	2011	2013	3013	3014	3015	3016
------	------	------	------	------	------	------	------	------	------	------

3006	3007	3011	3012
------	------	------	------

VTD: 270530560

MCD Golden Valley City

MCD Robbinsdale City

**District 54A**

**County Hennepin**

MCD Plymouth City

VTD: 270532400

VTD: 270532405

VTD: 270532410

VTD: 270532415

VTD: 270532420

VTD: 270532485

VTD: 270532490

VTD: 270532495

VTD: 270532500

VTD: 270532505

VTD: 270532510

**District 54B**

**County Hennepin**

MCD Medicine Lake City

MCD Minnetonka City

VTD: 270532145

VTD: 270532150

1001	1002	1003	1004	1005	1006	1007	1008	1009	1010	1011	1012
------	------	------	------	------	------	------	------	------	------	------	------

1013	1014	1017	1018	1019	1020	1021	1022
------	------	------	------	------	------	------	------

MCD Plymouth City

VTD: 270532425

VTD: 270532430

VTD: 270532435

VTD: 270532440

VTD: 270532445

VTD: 270532450

VTD: 270532455

VTD: 270532460

VTD: 270532465

VTD: 270532470

VTD: 270532475

VTD: 270532480

**District 55A**

**District 55A**

**County Scott**

MCD Prior Lake City

VTD: 271390090

2006 2007 2008

VTD: 271390092

3003 3004 4008 4015 4016 4017 4018 4019 4020 4033

VTD: 271390097

1005 1007 1022 4002 4003 4004 4005 4006 4007 4009 4010 4011

2004 2005 2013 2018

4012 4013 4014 4021 4022 4023 4024 4025 4026 4027 4028 4029

4030 4031 4032 4036 4037 4038 4039 4042 5007 5008 5009 5010

5011 5012 5013 5017

MCD Shakopee City

VTD: 271390119

VTD: 271390120

VTD: 271390125

VTD: 271390130

VTD: 271390135

1000 1001 1002 1003 1004 1005 1008 1009 1010 1011 1012 1013

1014 4015 4016 4017 4018

1051

VTD: 271390136

2000 2001 2002 2003 2004 2005 2006 2007 2008 2009 2010 2011

2012 3000 3001 3002 3003 3004 3005 3006 3007 3008 3009 3010

3000 3001 3002 3003 3004 3005 3006 3007 3008 3009 3010 3011

3011 3012 3013 3014

3012 3013 3014 3015 3016 3017 3018 3019 3020 3021 3022 3023

3024 3025 3029 3030

5001 5005 5006

VTD: 271390137

VTD: 271390138

VTD: 271390145

VTD: 271390150

VTD: 271390153

VTD: 271390156

VTD: 271390157

VTD: 271390158

MCD Spring Lake Township

VTD: 271390160

2009

**District 55B**

**County Scott**

MCD Credit River Township

MCD Jackson Township

MCD Louisville Township

MCD Prior Lake City

VTD: 271390080

**District 55B**

**County Scott**

MCD Prior Lake City

VTD: 271390084

VTD: 271390090

1000	1001	1002	1003	1004	1005	1006	1007	2000	2001	2002	2003
2000											
2004	2005	2006	2007	2008	2009	2010	2011	3000	3001	3002	3003
2018	2019	2025									
3004	3005	3006	3007	3009	3010	3012	3013	3014	3015	3017	3018
3019											

VTD: 271390091

VTD: 271390092

3000	3001	3002	3005	3006	3007	3008	3009	3010	3011	3012	3013
3014	3015	3016	3017	3018	4034	4035	5018	5019	5020	5021	5022
5023	5024	5025	5026	5027	5028						

VTD: 271390093

VTD: 271390094

VTD: 271390097

1000	1001	1002	1003	1004	1006	1008	1009	1010	1011	1012	1015
1016	1017	2000	2001	2002	2003	2004	2010	2011	2014	2020	2021
2000	2001	2002	2003	2006	2007	2008	2009	2010	2011	2012	2014
2015	2016	2017	2023	2024	2025	2026	2027	2028	2046		
2022	2023	4000	4001	4040	4041	5014	5015	5016			

MCD Sand Creek Township

VTD: 271390100

2000	2001	2002	2003	2004	2005	2006	2007	2008	2009	2010	2011
2000	2007	2008									
2012	2013	2014	2015	2016	2017	2018	2019	2020	2021	2022	2023
2024	2025	2026	2027	2028	2029	2030	2031	2032	2033	2034	2035
2036	2037	2038	2039	2040	2041	2042	2043	2044	2045	2047	2048
2049	2050	2051	2052	2053	2054	2055	2056	2057	2058	2059	2060
2061	2062	2063	2066	2067	2068	2069	2070	2071	2072		
3001											

MCD Shakopee City

VTD: 271390135

1006	1007	4000	4001	4002	4003	4004	4005	4006	4007	4008	4009
1017	2000	2001	2002	2010	2011						
4010	4011	4012	4013	4014	4019	4020	4021	4022	4023		

VTD: 271390136

2003	2004	2006	2012	2025
------	------	------	------	------

MCD Spring Lake Township

VTD: 271390160

1000	1001	1002	1003	1004	1005	1006	1007	1008	1009	1010	1011
1012	1013	1014	1015	1016	1017	1018	2004	2005	2009	2010	2011
2012	2013	2015	2016	2017	2024	2026	2027	2028	2029	2030	2031
2012	2013	2014	2015	2016	2017	2018	3000	3001	3002	3003	3004
2032	2033	2035	2036	2037	2038	2039					

**District 55B**

**County Scott**

MCD Spring Lake Township

VTD: 271390160

3005	3006	3007	3008	3009	3010	3011	3012	3013	3014	3015	3016
3008	3011	3016									
3017	3018	3019	3020	3021	3022	4013	5000	5001	5002	5003	5004
5005	5006	5007	5008	5009	5010	5011	5012	5013	5014	5015	5016
5017	5018	5019	5020	5021	5022	5023					

**District 56A**

**County Hennepin**

MCD Minnetonka City

VTD: 270532090

VTD: 270532095

VTD: 270532100

VTD: 270532105

VTD: 270532110

VTD: 270532115

VTD: 270532120

VTD: 270532125

VTD: 270532130

VTD: 270532135

VTD: 270532140

VTD: 270532150

3001	3002	3004	3005	3006	3007	3008	3019
------	------	------	------	------	------	------	------

VTD: 270532155

VTD: 270532160

VTD: 270532165

VTD: 270532170

VTD: 270532205

VTD: 270532210

MCD Saint Louis Park City

VTD: 270532850

4002	4003	4004	5001	5002	5003	5004	5005	5006
------	------	------	------	------	------	------	------	------

**District 56B**

**County Hennepin**

MCD Hopkins City

MCD Saint Louis Park City

VTD: 270532790

1000	1001	1002	1007	1008	1009	1010	1011	1017
------	------	------	------	------	------	------	------	------

VTD: 270532795

VTD: 270532830

VTD: 270532845

VTD: 270532850

1000											
1006	1007	1008	1009	3004	3005	3006	4000	4001	4005	4006	4007
3000											
4008	4009	4010									

**District 56B**

**County Hennepin**

MCD Saint Louis Park City

VTD: 270532855

VTD: 270532860

VTD: 270532865

**District 57A**

**County Hennepin**

MCD Edina City

VTD: 270530850

VTD: 270530855

VTD: 270530860

VTD: 270530865

1000 1001 1002 1003 1009

1003 1004 1005 1006 1007 1008 1009 1010 1011 1012 2000 2001

2002 2003 2004 2005 2006 2007 2008 2009 2010 2011 2012 2015

2005

2016 2017 2018 2019 2020 2021 2022 2023 2024 2025 2026 2027

2028 2030 2031 2032 2033 2034 2035 2036 2037 2038 2039 2042

3000 3001 3002 3003 3004 3005 3006 3007 3008 3009 3010 3011

3012 3013 3014 3015 3016 3017 3018 3019

VTD: 270530870

VTD: 270530875

VTD: 270530885

1015 1016 1017 1018 1019 1020 1021 1022 1023 1024 1025 2004

2005 3003 3004 3005 3006

MCD Saint Louis Park City

VTD: 270532790

1000 1001 1002 1003 1004 1005 1006 1007 1008 1009 1010 1011

1003 1004 1005 1006 1012 1013 1014 1015 1016 2000 2001 2002

1013 1014 1015 1016 1017 1018 1019 1020 1021

2003 2004 2005 2006 2007 2008 2009 2010 2011 2012 2013 2014

2015 2016 2017 2018 2019 2020 2021

VTD: 270532800

VTD: 270532805

VTD: 270532810

VTD: 270532815

VTD: 270532820

VTD: 270532825

VTD: 270532835

VTD: 270532840

**District 57B**

**County Hennepin**

MCD Bloomington City

VTD: 270530050

VTD: 270530060

3000 3001 3002 3006 3007 3008 3009 3015 3016 3019 3020 3024

4000 4001 4002 4003 4004 4005 4006 4008 4009 4010

**District 57B**

**County Hennepin**

MCD Bloomington City

VTD: 270530085

VTD: 270530106

MCD Edina City

VTD: 270530865

2040

VTD: 270530880

VTD: 270530885

1003 1004 1005 1006 1007 1008 1009 1010 1011 1012 1013 1014

1026 2000 2001 2002 2003 2016 2021

2041

4006 5005

VTD: 270530890

VTD: 270530895

VTD: 270530900

VTD: 270530905

VTD: 270530910

VTD: 270530915

VTD: 270530920

VTD: 270530925

VTD: 270530930

VTD: 270530935

VTD: 270530940

VTD: 270530945

**District 58A**

**County Hennepin**

MCD Bloomington City

VTD: 270530045

VTD: 270530055

VTD: 270530060

1006 3003 3004 3005 3010 3011 3012 3013 3014 3017 3018 3021

3022 3023 3025

VTD: 270530075

VTD: 270530080

VTD: 270530090

VTD: 270530095

VTD: 270530100

VTD: 270530105

VTD: 270530107

1000 1001 1002 1003 1004 1005 1006 1007 1008 1009 1010 1011

2006 2007 2008

VTD: 270530115

1001 1002 1003 1004 1005 1006 1007 1008 1009 1010 1011 1012

1013 1014 1015 1016 1017 1018 1019 1020 1021 2001 2002 2003

3000 3001 4000 4001 4002 4003 4004 4005 4006 4007 4008 4009

4010 4011 4015 4016 4017 4018 4019 5001 5002 5003 5004 5005

**District 58A**

**County Hennepin**

MCD Bloomington City

VTD: 270530115

5006 5007 5008 5009 6000 6001 6002 6003 6004 6005

VTD: 270530120

VTD: 270530130

VTD: 270530131

VTD: 270530132

**District 58B**

**County Hennepin**

MCD Bloomington City

VTD: 270530107

3001 3002 3004 3005 4001 4002 4003 4004 4006 4007 4008 4009

4010 4011 4012 4013 4014 4015 4016 4017 4018 4019 4020 4021

4022 4023 4024 4025 4026 4027 4028 4029 4030 4031 4032 4033

4034 4035

VTD: 270530115

4012 4013 4014 6006

VTD: 270530125

MCD Fort Snelling Unorganized

MCD Minneapolis City

VTD: 270531895

1028 1029

VTD: 270531950

1089

MCD Richfield City

**District 59A**

**County Hennepin**

MCD Minneapolis City

VTD: 270531505

VTD: 270531510

VTD: 270531515

VTD: 270531520

VTD: 270531525

VTD: 270531530

VTD: 270531535

VTD: 270531540

VTD: 270531560

1000 1012 2000 2007

1000 1005 1006

1000 1001 1002 1003 1004 1005 1006 1007 1008 1009 1010 1011

2000 2001 2002 2003 2004 2005 2006 2007 2008 2009 2010 3000

3001 3002 3003 3004 3005 3006 3007 3008 3009 3010 3011 3012

3013 3014 3015 3016 3017

VTD: 270531590

**District 59B**



**District 59B**

**County Hennepin**

MCD Minneapolis City

VTD: 270531490

VTD: 270531495

VTD: 270531502

VTD: 270531503

VTD: 270531555

VTD: 270531560

1001	1002	1003	1004	1007	1008	1009	1010	1011	1012	1013	1014
------	------	------	------	------	------	------	------	------	------	------	------

2000	3000	3001	3002	3003	3004
------	------	------	------	------	------

VTD: 270531565

VTD: 270531570

VTD: 270531575

VTD: 270531580

VTD: 270531585

VTD: 270531595

VTD: 270531645

VTD: 270531670

VTD: 270531680

2002

**District 60A**

**County Hennepin**

MCD Minneapolis City

VTD: 270531360

VTD: 270531365

VTD: 270531370

VTD: 270531375

VTD: 270531380

VTD: 270531385

VTD: 270531390

VTD: 270531395

VTD: 270531400

VTD: 270531405

VTD: 270531420

1000	1001	2000	2001	2002	2003	2004	2005	2006	2007	2008	2009
------	------	------	------	------	------	------	------	------	------	------	------

2010	2011	2012	2022
------	------	------	------

3000

VTD: 270531430

3008	3009	3010
------	------	------

VTD: 270531475

VTD: 270531480

VTD: 270531485

VTD: 270531501

**District 60B**

**District 60B**

**County Hennepin**

MCD Minneapolis City

VTD: 270531420

1002 2013 2014 2015 2016 2017 2018 2019 2020 2021 3000 3001

1017 1018 1020 1021 1028 1029 1030 1031 1032 1033

3002 3003 3004 3005

VTD: 270531425

VTD: 270531430

1000 4000 4001 4002 4003 4004 4005

2011 2026

3001 3003 3004 3005 3006 3007 3016

VTD: 270531440

VTD: 270531450

2017 2018 3012 3013 3014 3015 3016 3017 3018 3019 3020 3021

3022 3023 3024 3025 3026 3027 3028 3029 3030

VTD: 270531455

VTD: 270531460

VTD: 270531465

VTD: 270531470

VTD: 270531504

VTD: 270531610

1001 1004 1005 1009

2001 2002

VTD: 270531615

VTD: 270531625

1000 1001 1003 1004

1005 1006

1006 1007 1008 3005

3012

**District 61A**

**County Hennepin**

MCD Minneapolis City

VTD: 270531650

VTD: 270531655

VTD: 270531660

VTD: 270531675

VTD: 270531685

VTD: 270531810

VTD: 270531815

VTD: 270531817

VTD: 270531820

VTD: 270531825

VTD: 270531827

VTD: 270531830

VTD: 270531855

1002 1003 1012 1013

2000 2001 2002 2003 2010 2011 2012 2013

**District 61A**

**County Hennepin**

MCD Minneapolis City

VTD: 270531960

VTD: 270531965

VTD: 270531970

VTD: 270531975

VTD: 270531980

VTD: 270532005

VTD: 270532020

1006 1007

**District 61B**

**County Hennepin**

MCD Minneapolis City

VTD: 270531715

1000

2001 2002 2003 2011 2012

2007 2008 2009 2010 2011 2012 2013

2015

VTD: 270531720

VTD: 270531730

VTD: 270531860

VTD: 270531865

VTD: 270531870

VTD: 270531880

VTD: 270531902

VTD: 270531985

VTD: 270531990

VTD: 270531995

VTD: 270532000

VTD: 270532010

VTD: 270532015

VTD: 270532020

1000 1001 1002 1003 1004 1005 1008 1009 1010 1011 1012 1013

1000 1001 1002 1003 1004 1005 2000 2001 2002 2003 2004 2005

1014

2006 2007 2008 3000 3001 3002 3003 3006 3007 3008 3009 3010

2008

3011 3012 3013 3014 3015

**District 62A**

**County Hennepin**

MCD Minneapolis City

VTD: 270531500

VTD: 270531620

VTD: 270531625

1002 1005 1006 1007 1011 1012 1013 1014 1015 1018 1019 1021

2000 2001 2002 2005 2006 2007 2008 2009 2011 2012 2013

3013

**District 62A**

**County Hennepin**

MCD Minneapolis City

VTD: 270531630

VTD: 270531635

2000 2001

2000 2001 2002 2003 2004 2005 2006 2007 3000 3001 3002 3003

3004 3006

VTD: 270531642

VTD: 270531665

VTD: 270531680

1000 2000 2001 2003 2004 2005 2006 2007 2008 2009 2010 2011

1000 1001 1002 1003 1004 1008 1009 1010 1011 1012 1013 1016

1017 2000 2001 2002 2003 3000 3001 3002

1027 1028 1029 1033

2000 3000

3000 3001 3002 3003 3004 3005 3006 3007 3008 3009 3010

VTD: 270531690

VTD: 270531760

1000 1001 1002 1003 2001 2002 2003

VTD: 270531805

VTD: 270531835

VTD: 270531840

VTD: 270531845

1000 1001 1002 1003 1004 1005 1006 1007 1008 1009 1010 1011

2002 2003 2004 2005 3000 3001 3002 3003 3004 3005

**District 62B**

**County Hennepin**

MCD Minneapolis City

VTD: 270531625

2010 2015 3000 3001 3002 3003 3004

VTD: 270531635

2008 2009 2010 2011 3005

VTD: 270531640

VTD: 270531700

VTD: 270531705

VTD: 270531725

1002 1003 1004 2000 2001 2002 2003 2004 2005 2006 2007 2008

1003 1004 1005 1006 1007 1008 1009 1010 3000 3001 3002 3003

2009 2010 2011

VTD: 270531750

VTD: 270531755

VTD: 270531760

1004 1005 1006 1007 1008 2000 2004 2005 2006 2007 2008 2009

2010 2011 3000 3001 3002 3003 3004 3005 3006 3007 3008 3009

3010 3011 4000 4001 4002 4003 4004 4005 4006 4007 4008 4009

VTD: 270531765

VTD: 270531770

**District 62B**

**County Hennepin**

MCD Minneapolis City

VTD: 270531790

VTD: 270531845

1000 1009

1001 1002 1003 1004 1005 1006 1007 1008 2001 2002 2003 2004

2006 2007

VTD: 270531850

VTD: 270531855

1000 1001 1014 1015

**District 63A**

**County Hennepin**

MCD Minneapolis City

VTD: 270531410

VTD: 270531415

VTD: 270531430

2000 2001 2002 2003 2004 2005 2006 2007 2008 2009 2010 2011

2012 2013 2014 3011 3012 3013 3014 3015 3017 3018 3019

5000 5001 5002 5003 5004 5005 5006

VTD: 270531435

VTD: 270531445

VTD: 270531450

1000 1001 1002 1003 1004 1005 1008 2000 2001 2002 2003 2004

2005 2006 2007 2013 2014 2016 2017 2018 2019

VTD: 270531456

VTD: 270531605

VTD: 270531610

1000 1002 1003 1010 1011 1012 2000 2001 2008 2009 2010

1006 1007 2008 2009 2010 2011 2012 2015 2020 2021 2022 2023

2000

VTD: 270531775

VTD: 270531785

VTD: 270531905

VTD: 270531910

VTD: 270531915

VTD: 270531920

VTD: 270531925

2000 2001 3014 3015

VTD: 270531935

VTD: 270531945

VTD: 270531956

1000 1001 1002 1003 1004 1005 1006 1007 1008 1009 1010 1011

1003 1004 1005 1006 1007 1008 1009 1010 1011 1012 1013 1014

1012 1013 1014 1017

1015 1016 1017 1018 1019 1020

**District 63B**

**District 63B**

**County Hennepin**

MCD Minneapolis City

VTD: 270531710

VTD: 270531715

2000	2001	2002	2003	2004	2005	2006	2014	2015	2016	2017	2018
2004	2005	2006	2007	2008	2009	2010					
3007	3008	3009	3010	3011	3012	3013	3014				

VTD: 270531725

1000	1001	1002	1011	1012	1013	1014	2001
1001	1005	1006	1007				

VTD: 270531735

VTD: 270531780

VTD: 270531875

VTD: 270531885

VTD: 270531890

VTD: 270531895

1011	1013										
3000	3001	3002	3003	3004	3005	3006	3007	3008	3009	3010	3011
3012	3013	3015	3016	3017	3018	3019	3020	3021	3022		
4001	4002	4003	4004	4005	4006	4007	4008	4009	4010	4011	4012
4013	4014	4015	4016	4017	4018	4019	4020	4021	4022	5000	5001
5002	5003	5004	5005	5006	5007	5008	5009	5010	5011	5012	5013
5014	5015	5016	5017	5018	5019	5020	5021	5022	5023	5024	

VTD: 270531900

VTD: 270531925

1000	1001	1002	1003	1004	1005	1006	1013	1014	4000		
1001	1002	1003	1004	1006	1007	1008	1009	2002	2003	2004	2005
1006	1007										
2006	2007	2008	2009	2010	2011	2012	2013	3012	3013	3017	3018
3019	4012	4013	4014	4015							

VTD: 270531930

VTD: 270531940

VTD: 270531950

1000	1001	1002	1003	1004	1005	1006	1007	1008	1009	1010	1011
1012	1013	1014	1015	1016	1017	1018	1019	1020	1021	1022	2000
2001	2002	2003	2004	2005	2006	2007	2008	2009	2010	2011	3000
3001	3002	3003	3004	3005	3006	3007	3008	3009	3010	3011	3012
3013	3014	3015	3016	3017	3018	3019	3020	3021	3022	3023	3024

VTD: 270531955

VTD: 270531956

1015	1016	2000	2001	2002	2003	2004	2005	2006	2007	2008	2009
2010	2011	2012	2013	2014	3000	3001	3002	3003	3004	3005	3006
3007	3008	3009	3010	3011							

VTD: 270531957

**District 64A**

**District 64A**

**County Ramsey**

MCD Saint Paul City

VTD: 271230540

VTD: 271230550

VTD: 271230680

1016 3001

VTD: 271230850

1000 1001 1002 1003 1004 1005 1006 1007 1008 1009 1010 1011

1012

VTD: 271230900

VTD: 271230950

2000 2001 2002 2003 2005 2006 2007 2008 2009 2013 2014 3003

3002 4000 4001 4002 4003

VTD: 271231020

1003 1004 1005 1006 1007 1008 1009 1010 1011 1012 1013 1014

1011 1022 1023 1024 1025 1026 1027 1031 1032 1033 1034 1035

1015 1016 1017 1018 1019 1020 1021 1022 1023 1024 1025 1027

1036

3000 3001 3002 3003 3004 3005 3006 3007 3008 3009 3010 3011

3000

VTD: 271231030

VTD: 271231040

VTD: 271231050

VTD: 271231060

VTD: 271231070

VTD: 271231080

VTD: 271231090

VTD: 271231120

VTD: 271231130

VTD: 271231140

**District 64B**

**County Ramsey**

MCD Saint Paul City

VTD: 271230600

VTD: 271230680

1001 1002 1003 1004 1006 1007 1008 1009

1002 1003 1004 1005 1010 1011 1012 1013 1018 1019

1017 3000 3004 3005 3006 3007 3008 3009

3005 3006 3007 3008

VTD: 271230690

VTD: 271230730

VTD: 271230840

VTD: 271230850

1000 1001 1002 1003 1004 1005 1006 1007 2000 2001 2002 2003

2004 2005 3000 3001 3002 3003 3004 3005 3006 3007

VTD: 271230860

VTD: 271230870

**District 64B**

**County Ramsey**

MCD Saint Paul City

VTD: 271230880

VTD: 271230890

VTD: 271230910

VTD: 271230920

VTD: 271230930

VTD: 271230950

2010 2011 2012 2015 2016 2017 3000 3001 3002 3004 3005 3006

3003 4004 4005 4006 4007 4008 4009 4010 4011

3007 3008 3009 3010 3011

VTD: 271230960

VTD: 271230970

**District 65A**

**County Ramsey**

MCD Saint Paul City

VTD: 271230560

1000 1001 2000 2001 3000 3001 4000 4001

1005 1008 1009 1010 1011 1012 1013 1014 1015 1016 1017 1018

1019 2000 2001 2002 2003 2004 2005 2006 2007 2008 2009 2010

2011

VTD: 271230570

VTD: 271230580

VTD: 271230590

VTD: 271230610

VTD: 271230620

VTD: 271230630

2009 2010 2011 2012 2013 2014 2015 2016 2017 2020 2021 2022

2023 2024 2025 2026 2027 2028 2029

VTD: 271230640

VTD: 271230650

1005 1006

1008

2000 2004 2005

VTD: 271230670

VTD: 271230675

VTD: 271230760

VTD: 271230770

VTD: 271231210

2000 2001 2002 2003 2004 2005 2006 2007 2008 2009 2014

2001 2002 2003 2004 2005 2006 2007 2008 2009 2010 2011 2012

2013 2014 2015 2016 2017 2018 2019 2020 2021 2022 3000 3001

3002 3003 3004 3005 3006 3007 3008 3009 3010 3011 3012 3013

3014 3015 3016 3017 3018 3019 3020 3021 4000 4001 4002 4003

3016

4004 4005 4006 4007 4008 4009 4010 4011 4012 4013 4014 4015

VTD: 271231250



**District 65B**

**County Ramsey**

MCD Saint Paul City

VTD: 271230650

1003 1008

2003

VTD: 271230660

VTD: 271230700

VTD: 271230710

VTD: 271230720

VTD: 271230740

VTD: 271230750

VTD: 271230780

VTD: 271230790

VTD: 271230800

VTD: 271230810

VTD: 271230820

VTD: 271230940

**District 66A**

**County Ramsey**

MCD Falcon Heights City

MCD Lauderdale City

MCD Roseville City

VTD: 271230430

VTD: 271230470

VTD: 271230480

1026 1028 1029 1030 1031 1032 1033 1034 1035 1036 1037 1038

1039 1040

2000 2001 2002 2003 2004 2005 2006 2007 2008 2009 2010 2011

2012 2013 2014

5000 5001 5002 5003 5004 5005 5006 5007 5008 5009 5010 5011

5012

VTD: 271230500

1003

VTD: 271230510

VTD: 271230520

MCD Saint Paul City

VTD: 271230560

1000 1001 1002 1003 1004 1006 1007 3000 3001 3002 3003 3004

3005 3006 3007

VTD: 271230678

VTD: 271231000

VTD: 271231010

VTD: 271231020

1009 1010 1012 1015 1016 1017 1018 1019 1020 1021 1028 1029

1030 1038 1040 1045 1046 1047 2000 2001 2004 2005 2006 2007

2008 2009 2010 2011 2012 2013 2014 2015 2016 2017 2018 2019

2020 2021 2022 2023 2024 2025

**District 66A**

**County Ramsey**

MCD Saint Paul City

VTD: 271231100

VTD: 271231110

VTD: 271231180

1003	1004	1005	1006	1007	1008	1009	1010	1011	1012	1013	1014
1015	1016	2003	2004	2005	2006	2007	3000	3001	3002	3003	3004
3000	3001	3002	3003	3004	3005	3006	3007	3008	3009		
3005	3006	3007	3008	3009	3010	3011	3012	3013	3014	3015	3016
3017	3018	3019	3020	3021	3022						

**District 66B**

**County Ramsey**

MCD Saint Paul City

VTD: 271230630

2018

VTD: 271231160

VTD: 271231170

VTD: 271231180

1000 1001 1002

VTD: 271231190

VTD: 271231200

VTD: 271231210

2000

VTD: 271231220

VTD: 271231230

VTD: 271231240

VTD: 271231290

VTD: 271231300

VTD: 271231340

1000	1001	1002	1003	1004	1005	1006	1007	1008	1009	1010	1011
1012	1013	1014	1015	1016	1017	3001	3002	3005	3006	3007	3012
2004											
3006	3007	3008	3009								
3013	3018	3019									
VTD: 271231350											

**District 67A**

**County Ramsey**

MCD Saint Paul City

VTD: 271231310

VTD: 271231320

VTD: 271231330

VTD: 271231340

1000	1001	1005	2000	2001	2002	2011					
2000	2001	2002	2003	2004	2005	2006	2007	2008	2009	2010	2011
2000	2001	2002	2003	2007	2008	2009	2010	2011	2012	2013	2014
2002	2003	2004	2005	2010	2011	2012	2013				
2004	2005	2006	2007	2010	2011	3002	3003	3004	3005	3010	3011

**District 67A**

**County Ramsey**

MCD Saint Paul City

VTD: 271231340

2012 2013 2014 3000 3003 3004 3008 3009 3010 3011 3014 3015

2017 2018 2019 2020 2021 2022 2023

3012 3013

3016 3017 3020 3021

VTD: 271231360

VTD: 271231370

VTD: 271231380

VTD: 271231390

VTD: 271231400

VTD: 271231440

2004 2006 2007 2008

3000

VTD: 271231510

**District 67B**

**County Ramsey**

MCD Saint Paul City

VTD: 271231430

VTD: 271231440

1004 1006 1007 1008 1009 1010 1011 1012 1013 1014 1015 1016

1013 1014 1015 1016 1017 1018 1019 1020 1021 1022

1017 1018 1019 1020

3001 3002 3003 3004 3005 3006 3007 3008 3009 3010 3011 3012

3013 3014 3015

VTD: 271231450

VTD: 271231460

VTD: 271231470

VTD: 271231480

VTD: 271231490

VTD: 271231500

VTD: 271231520

VTD: 271231530

VTD: 271231540

VTD: 271231550

# Contiguity Report

December 7, 2021

Friday, December 3, 2021

OFFICE OF  
APPELLATE COURTS  
6:14 PM

District	Number of Distinct Areas
01A	1
01B	1
02A	1
02B	1
03A	1
03B	1
04A	1
04B	1
05A	1
05B	1
06A	1
06B	1
07A	1
07B	1
08A	1
08B	1
09A	1
09B	1
10A	1
10B	1
11A	1
11B	1
12A	1
12B	1
13A	1
13B	1
14A	1
14B	1
15A	1
15B	1
16A	1
16B	1
17A	1
17B	1
18A	1
18B	1
19A	1
19B	1

District	Number of Distinct Areas
20A	1
20B	1
21A	1
21B	1
22A	1
22B	1
23A	1
23B	1
24A	1
24B	1
25A	1
25B	1
26A	1
26B	1
27A	1
27B	1
28A	1
28B	1
29A	1
29B	1
30A	1
30B	1
31A	1
31B	1
32A	1
32B	1
33A	1
33B	1
34A	1
34B	1
35A	1
35B	1
36A	1
36B	1
37A	1
37B	1
38A	1
38B	1
39A	1
39B	1
40A	1
40B	1

District	Number of Distinct Areas
41A	1
41B	1
42A	1
42B	1
43A	1
43B	1
44A	1
44B	1
45A	1
45B	1
46A	1
46B	1
47A	1
47B	1
48A	1
48B	1
49A	1
49B	1
50A	1
50B	1
51A	1
51B	1
52A	1
52B	1
53A	1
53B	1
54A	1
54B	1
55A	1
55B	1
56A	1
56B	1
57A	1
57B	1
58A	1
58B	1
59A	1
59B	1
60A	1
60B	1
61A	1
61B	1

District	Number of Distinct Areas
62A	1
62B	1
63A	1
63B	1
64A	1
64B	1
65A	1
65B	1
66A	1
66B	1
67A	1
67B	1

**Political Subdivison Splits Between Districts**

December 7, 2021

Friday, December 3, 2021

OFFICE OF  
 APPELLATE COURTS  
 5:38 PM

Number of subdivisions not split:

County	37
Township	2,672
Voting District	3999

Number of subdivisions split into more than one district:

County	50
Township	69
Voting District	113

Number of splits involving no population:

County	1
Township	5
Voting District	22

**Split Counts**

*County*

- Cases where an area is split among 2 Districts: 28
- Cases where an area is split among 3 Districts: 7
- Cases where an area is split among 4 Districts: 6
- Cases where an area is split among 5 Districts: 2
- Cases where an area is split among 6 Districts: 2
- Cases where an area is split among 10 Districts: 1
- Cases where an area is split among 11 Districts: 1
- Cases where an area is split among 15 Districts: 1
- Cases where an area is split among 16 Districts: 1
- Cases where an area is split among 34 Districts: 1

*Township*

- Cases where an area is split among 2 Districts: 55
- Cases where an area is split among 3 Districts: 6
- Cases where an area is split among 4 Districts: 5
- Cases where an area is split among 5 Districts: 1
- Cases where an area is split among 8 Districts: 1
- Cases where an area is split among 11 Districts: 1

*Voting District*

- Cases where an area is split among 2 Districts: 111
- Cases where an area is split among 3 Districts: 2

County	Township	Voting District	District	Population
<i>Split Counties:</i>				
Aitkin			05A	1,946
Aitkin			05B	13,751
Anoka			31A	34,667
Anoka			31B	42,707
Anoka			33A	39,396
Anoka			33B	21,224
Anoka			34A	42,604
Anoka			34B	20,995
Anoka			35A	42,029



# Political Subdivison Splits Between Districts

Sachs Plaintiffs' House Legisla

County	Township	Voting District	District	Population
Anoka			35B	42,449
Anoka			36A	25,295
Anoka			37A	29,590
Anoka			37B	22,931
Becker			02A	9,079
Becker			04B	16,862
Becker			08A	9,242
Beltrami			02A	19,702
Beltrami			02B	26,526
Benton			13B	17,836
Benton			14B	7,288
Benton			15A	16,255
Blue Earth			19A	8,155
Blue Earth			19B	42,665
Blue Earth			22B	2,493
Blue Earth			23A	15,799
Carlton			06B	26,133
Carlton			11A	10,074
Carver			48B	21,331
Carver			49A	42,976
Carver			49B	42,615
Cass			02B	10,661
Cass			05B	8,835
Cass			09A	5,299
Cass			10B	5,271
Chippewa			12B	10,342
Chippewa			17A	2,256
Chisago			31A	8,032
Chisago			32A	5,211
Chisago			32B	42,841
Chisago			36B	537
Clay			04A	42,413
Clay			04B	22,905
Crow Wing			05B	20,396
Crow Wing			10A	42,476
Crow Wing			10B	3,251
Dakota			20A	2,057
Dakota			20B	42,263
Dakota			21A	6,128
Dakota			42A	23,017
Dakota			42B	7,016
Dakota			43A	42,694
Dakota			43B	42,593
Dakota			44A	7,086
Dakota			44B	42,586
Dakota			45A	10,366
Dakota			45B	42,796

# Political Subdivison Splits Between Districts

County	Township	Voting District	District	Population
Dakota			46A	42,709
Dakota			46B	42,898
Dakota			47A	42,984
Dakota			47B	42,689
Dodge			21B	12,165
Dodge			27A	6,190
Dodge			27B	2,512
Goodhue			21A	36,368
Goodhue			21B	11,214
Hennepin			30A	16,758
Hennepin			30B	4,415
Hennepin			33B	21,502
Hennepin			34B	21,803
Hennepin			37B	5,612
Hennepin			44A	35,404
Hennepin			48A	42,499
Hennepin			48B	21,557
Hennepin			50A	42,464
Hennepin			50B	42,460
Hennepin			51A	42,942
Hennepin			51B	42,891
Hennepin			52A	42,979
Hennepin			52B	42,936
Hennepin			53A	42,325
Hennepin			53B	42,248
Hennepin			54A	42,247
Hennepin			54B	42,921
Hennepin			56A	42,755
Hennepin			56B	42,715
Hennepin			57A	42,545
Hennepin			57B	42,482
Hennepin			58A	42,774
Hennepin			58B	42,375
Hennepin			59A	43,001
Hennepin			59B	42,988
Hennepin			60A	43,007
Hennepin			60B	42,997
Hennepin			61A	43,001
Hennepin			61B	42,998
Hennepin			62A	42,982
Hennepin			62B	42,995
Hennepin			63A	42,979
Hennepin			63B	43,008
Houston			28A	6,343
Houston			28B	12,500
Hubbard			02B	322
Hubbard			09A	21,022

## Political Subdivison Splits Between Districts

Sachs Plaintiffs' House Legisla

County	Township	Voting District	District	Population
Isanti			11B	3,652
Isanti			32A	37,483
Itasca			02B	4,740
Itasca			05A	40,274
Kanabec			11A	3,322
Kanabec			11B	12,710
Kandiyohi			17A	1,377
Kandiyohi			17B	42,355
Lake			03A	5,204
Lake			03B	5,701
Le Sueur			19A	0
Le Sueur			20A	5,590
Le Sueur			24A	8,469
Le Sueur			24B	14,615
Lyon			16A	23,466
Lyon			17A	1,803
Martin			22A	17,318
Martin			22B	2,707
McLeod			18A	9,261
McLeod			18B	27,510
Murray			16A	2,075
Murray			16B	6,104
Nobles			16B	18,789
Nobles			22A	3,501
Norman			01B	3,918
Norman			04B	2,523
Olmsted			25A	42,299
Olmsted			25B	42,243
Olmsted			26A	42,730
Olmsted			26B	35,575
Otter Tail			08A	33,070
Otter Tail			08B	27,011
Pennington			01A	10,163
Pennington			01B	3,829
Pipestone			16A	1,585
Pipestone			16B	7,839
Pope			12A	3,361
Pope			12B	7,947
Ramsey			35A	205
Ramsey			37A	13,023
Ramsey			37B	14,076
Ramsey			38A	42,345
Ramsey			38B	42,468
Ramsey			39A	41,894
Ramsey			39B	42,346
Ramsey			41B	18,518
Ramsey			64A	42,186

## Political Subdivison Splits Between Districts

Sachs Plaintiffs' House Legisla

County	Township	Voting District	District	Population
Ramsey			64B	42,187
Ramsey			65A	42,180
Ramsey			65B	42,164
Ramsey			66A	42,180
Ramsey			66B	42,170
Ramsey			67A	42,229
Ramsey			67B	42,181
Rice			20A	34,640
Rice			23B	4,177
Rice			24B	28,280
Scott			24A	33,737
Scott			45A	32,465
Scott			55A	42,550
Scott			55B	42,176
Sherburne			14B	6,517
Sherburne			15A	26,128
Sherburne			15B	42,644
Sherburne			30B	18,518
Sherburne			33A	3,376
St. Louis			03A	19,655
St. Louis			03B	36,482
St. Louis			06A	42,406
St. Louis			06B	16,799
St. Louis			07A	42,385
St. Louis			07B	42,504
Stearns			09B	19,158
Stearns			13A	42,559
Stearns			13B	24,339
Stearns			14A	42,957
Stearns			14B	28,639
Stearns			17B	640
Steele			23B	31,656
Steele			27A	5,750
Todd			09A	2,121
Todd			09B	23,141
Wabasha			21B	14,678
Wabasha			26B	6,709
Waseca			23A	12,509
Waseca			23B	6,459
Washington			36A	17,118
Washington			36B	42,226
Washington			39A	863
Washington			39B	397
Washington			40A	42,617
Washington			40B	42,288
Washington			41A	42,895
Washington			41B	23,773

# Political Subdivison Splits Between Districts

County	Township	Voting District	District	Population
Washington			42A	19,932
Washington			42B	35,459
Winona			21B	4,350
Winona			28A	36,402
Winona			28B	8,919
Wright			18A	9,932
Wright			29A	42,781
Wright			29B	42,477
Wright			30A	26,131
Wright			30B	20,016
Yellow Medicine			16A	2,832
Yellow Medicine			17A	6,696
<i>Split MCDs:</i>				
Anoka	Andover City		31B	22,084
Anoka	Andover City		33A	10,517
Anoka	Blaine City		35A	35,046
Anoka	Blaine City		35B	35,176
Anoka	Coon Rapids City		34A	42,604
Anoka	Coon Rapids City		34B	20,995
Anoka	Ramsey City		33A	24,343
Anoka	Ramsey City		33B	3,303
Benton	Minden Township		13B	1,322
Benton	Minden Township		14B	192
Blue Earth	Judson Township		22B	0
Blue Earth	Judson Township		23A	534
Blue Earth	Mankato City		19A	6,990
Blue Earth	Mankato City		19B	37,505
Blue Earth	Mankato Township		19A	210
Blue Earth	Mankato Township		19B	1,588
Carver	Chanhassen City		48B	21,327
Carver	Chanhassen City		49A	4,620
Chisago	Franconia Township		32B	1,176
Chisago	Franconia Township		36B	537
Clay	Moorhead City		04A	41,875
Clay	Moorhead City		04B	2,630
Clay	Moorhead Township		04A	32
Clay	Moorhead Township		04B	152
Crow Wing	Irondale Township		05B	1,212
Crow Wing	Irondale Township		10A	50
Dakota	Apple Valley City		46B	31,489
Dakota	Apple Valley City		47A	24,885
Dakota	Burnsville City		44A	7,086
Dakota	Burnsville City		45A	10,366
Dakota	Burnsville City		45B	42,796
Dakota	Burnsville City		46B	4,069
Dakota	Eagan City		43B	1,870
Dakota	Eagan City		44B	42,586

# Political Subdivison Splits Between Districts

County	Township	Voting District	District	Population
Dakota	Eagan City		46A	17,059
Dakota	Eagan City		46B	7,340
Dakota	Lakeville City		20B	8,702
Dakota	Lakeville City		47A	18,099
Dakota	Lakeville City		47B	42,689
Dakota	Mendota Heights City		43A	7,366
Dakota	Mendota Heights City		43B	4,427
Dakota	South Saint Paul City		42B	7,016
Dakota	South Saint Paul City		43A	13,753
Hennepin	Bloomington City		44A	35,404
Hennepin	Bloomington City		57B	6,876
Hennepin	Bloomington City		58A	42,774
Hennepin	Bloomington City		58B	4,943
Hennepin	Brooklyn Park City		34B	21,803
Hennepin	Brooklyn Park City		51A	9,160
Hennepin	Brooklyn Park City		51B	40,474
Hennepin	Brooklyn Park City		52B	12,982
Hennepin	Brooklyn Park City		53A	2,059
Hennepin	Champlin City		33B	21,502
Hennepin	Champlin City		51B	2,417
Hennepin	Crystal City		53A	18,364
Hennepin	Crystal City		53B	5,050
Hennepin	Dayton City		30A	2,797
Hennepin	Dayton City		30B	4,415
Hennepin	Eden Prairie City		50A	21,728
Hennepin	Eden Prairie City		50B	42,460
Hennepin	Edina City		57A	17,888
Hennepin	Edina City		57B	35,606
Hennepin	Maple Grove City		52A	42,979
Hennepin	Maple Grove City		52B	27,266
Hennepin	Minneapolis City		58B	0
Hennepin	Minneapolis City		59A	43,001
Hennepin	Minneapolis City		59B	42,988
Hennepin	Minneapolis City		60A	43,007
Hennepin	Minneapolis City		60B	42,997
Hennepin	Minneapolis City		61A	43,001
Hennepin	Minneapolis City		61B	42,998
Hennepin	Minneapolis City		62A	42,982
Hennepin	Minneapolis City		62B	42,995
Hennepin	Minneapolis City		63A	42,979
Hennepin	Minneapolis City		63B	43,008
Hennepin	Minnetonka City		50A	8,938
Hennepin	Minnetonka City		54B	3,805
Hennepin	Minnetonka City		56A	41,020
Hennepin	Plymouth City		54A	42,247
Hennepin	Plymouth City		54B	38,779
Hennepin	Saint Louis Park City		56A	1,735

## Political Subdivison Splits Between Districts

Sachs Plaintiffs' House Legisla

County	Township	Voting District	District	Population
Hennepin	Saint Louis Park City		56B	23,618
Hennepin	Saint Louis Park City		57A	24,657
Hubbard	Farden Township		02B	107
Hubbard	Farden Township		09A	1,038
Hubbard	Hart Lake Township		02B	146
Hubbard	Hart Lake Township		09A	397
Hubbard	Lakeport Township		02B	65
Hubbard	Lakeport Township		09A	775
Hubbard	Steamboat River Township		02B	4
Hubbard	Steamboat River Township		09A	136
Itasca	Deer Lake Unorganized		02B	78
Itasca	Deer Lake Unorganized		05A	3,586
Itasca	Morse Township		02B	484
Itasca	Morse Township		05A	71
Lake	Lake Number 2 Unorganized		03A	139
Lake	Lake Number 2 Unorganized		03B	2,068
McLeod	Hutchinson City		18A	8,131
McLeod	Hutchinson City		18B	6,374
Olmsted	Cascade Township		25A	392
Olmsted	Cascade Township		26A	2,445
Olmsted	Rochester City		25A	34,478
Olmsted	Rochester City		25B	30,730
Olmsted	Rochester City		26A	33,881
Olmsted	Rochester City		26B	22,293
Olmsted	Rochester Township		25A	0
Olmsted	Rochester Township		25B	2,088
Ramsey	Maplewood City		38B	5,941
Ramsey	Maplewood City		39B	20,243
Ramsey	Maplewood City		41B	15,904
Ramsey	New Brighton City		37A	13,023
Ramsey	New Brighton City		37B	10,431
Ramsey	North Saint Paul City		39B	9,750
Ramsey	North Saint Paul City		41B	2,614
Ramsey	Roseville City		38B	17,944
Ramsey	Roseville City		66A	18,310
Ramsey	Saint Paul City		64A	42,186
Ramsey	Saint Paul City		64B	42,187
Ramsey	Saint Paul City		65A	42,180
Ramsey	Saint Paul City		65B	42,164
Ramsey	Saint Paul City		66A	16,230
Ramsey	Saint Paul City		66B	42,170
Ramsey	Saint Paul City		67A	42,229
Ramsey	Saint Paul City		67B	42,181
Ramsey	Shoreview City		38A	19,157
Ramsey	Shoreview City		38B	7,764

## Political Subdivison Splits Between Districts

Sachs Plaintiffs' House Legisla

County	Township	Voting District	District	Population
Ramsey	Vadnais Heights City		39A	8,695
Ramsey	Vadnais Heights City		39B	4,217
Ramsey	White Bear Lake City		39A	16,350
Ramsey	White Bear Lake City		39B	8,136
Scott	Prior Lake City		55A	574
Scott	Prior Lake City		55B	27,043
Scott	Sand Creek Township		24A	1
Scott	Sand Creek Township		55B	1,496
Scott	Shakopee City		55A	41,964
Scott	Shakopee City		55B	1,734
Scott	Spring Lake Township		55A	12
Scott	Spring Lake Township		55B	3,452
Sherburne	Baldwin Township		15A	3,918
Sherburne	Baldwin Township		15B	3,186
Sherburne	Elk River City		15B	3,941
Sherburne	Elk River City		30B	18,518
Sherburne	Elk River City		33A	3,376
Sherburne	Haven Township		14B	2
Sherburne	Haven Township		15A	2,598
St. Louis	Duluth City		03B	1,808
St. Louis	Duluth City		07A	42,385
St. Louis	Duluth City		07B	42,504
Stearns	Saint Cloud City		14A	26,641
Stearns	Saint Cloud City		14B	28,639
Todd	Staples City		09A	2,121
Todd	Staples City		09B	0
Waseca	Waseca City		23A	4,159
Waseca	Waseca City		23B	5,175
Waseca	Woodville Township		23A	471
Waseca	Woodville Township		23B	716
Washington	Cottage Grove City		42A	13,004
Washington	Cottage Grove City		42B	25,835
Washington	Forest Lake City		36A	1,352
Washington	Forest Lake City		36B	19,259
Washington	Oakdale City		41A	4,550
Washington	Oakdale City		41B	23,773
Washington	Woodbury City		40A	543
Washington	Woodbury City		40B	31,912
Washington	Woodbury City		41A	37,502
Washington	Woodbury City		42A	5,125
Wright	Howard Lake City		18A	660
Wright	Howard Lake City		29A	1,270
Wright	Maple Lake City		29A	1,562
Wright	Maple Lake City		29B	597
Wright	Southside Township		18A	1,526
Wright	Southside Township		29A	0

*Split VTDs:*



## Political Subdivison Splits Between Districts

Sachs Plaintiffs' House Legisla

County	Township	Voting District	District	Population
Anoka	Andover City	Andover P-3	31B	3,068
Anoka	Andover City	Andover P-3	33A	517
Anoka	Blaine City	Blaine W-2 P-4A	35A	2,383
Anoka	Blaine City	Blaine W-2 P-4A	35B	576
Anoka	Coon Rapids City	Coon Rapids W-5 P-3	34A	1,619
Anoka	Coon Rapids City	Coon Rapids W-5 P-3	34B	608
Benton	Minden Township	Minden Twp P-1	13B	1,313
Benton	Minden Township	Minden Twp P-1	14B	192
Blue Earth	Judson Township	Judson Twp	22B	0
Blue Earth	Judson Township	Judson Twp	23A	534
Blue Earth	Mankato City	Mankato W-2 P-15	19A	0
Blue Earth	Mankato City	Mankato W-2 P-15	19B	6,588
Blue Earth	Mankato Township	Mankato Twp P-1	19A	210
Blue Earth	Mankato Township	Mankato Twp P-1	19B	0
Blue Earth	Mankato Township	Mankato Twp P-2	19A	0
Blue Earth	Mankato Township	Mankato Twp P-2	19B	1,588
Carver	Chanhassen City	Chanhassen P-5	48B	588
Carver	Chanhassen City	Chanhassen P-5	49A	4,620
Chisago	Franconia Township	Franconia Twp	32B	1,176
Chisago	Franconia Township	Franconia Twp	36B	537
Crow Wing	Irondale Township	Irondale Twp	05B	1,212
Crow Wing	Irondale Township	Irondale Twp	10A	50
Dakota	Apple Valley City	Apple Valley P-4	46B	671
Dakota	Apple Valley City	Apple Valley P-4	47A	2,488
Dakota	Burnsville City	Burnsville P-7	45A	2,753
Dakota	Burnsville City	Burnsville P-7	45B	195
Dakota	Eagan City	Eagan P-12	46A	1,094
Dakota	Eagan City	Eagan P-12	46B	869
Dakota	Eagan City	Eagan P-13	44B	570
Dakota	Eagan City	Eagan P-13	46A	3,178
Dakota	Eagan City	Eagan P-16	44B	1,047
Dakota	Eagan City	Eagan P-16	46A	3,175
Dakota	Eagan City	Eagan P-3	43B	515
Dakota	Eagan City	Eagan P-3	44B	2,769
Dakota	Eagan City	Eagan P-4	44B	3,090
Dakota	Eagan City	Eagan P-4	46A	1,664
Dakota	Eagan City	Eagan P-5B	44B	3,023
Dakota	Eagan City	Eagan P-5B	46A	477
Dakota	Lakeville City	Lakeville P-12	47A	1,710
Dakota	Lakeville City	Lakeville P-12	47B	1,840
Hennepin	Bloomington City	Bloomington W-2 P-24	57B	1,097
Hennepin	Bloomington City	Bloomington W-2 P-24	58A	1,360
Hennepin	Bloomington City	Bloomington W-3 P-29	58A	985
Hennepin	Bloomington City	Bloomington W-3 P-29	58B	1,577
Hennepin	Bloomington City	Bloomington W-4 P-2	58A	4,995
Hennepin	Bloomington City	Bloomington W-4 P-2	58B	230
Hennepin	Brooklyn Park City	Brooklyn Park W-C P-2	51A	846

## Political Subdivison Splits Between Districts

Sachs Plaintiffs' House Legisla

County	Township	Voting District	District	Population
Hennepin	Brooklyn Park City	Brooklyn Park W-C P-2	51B	2,076
Hennepin	Brooklyn Park City	Brooklyn Park W-C P-5	34B	222
Hennepin	Brooklyn Park City	Brooklyn Park W-C P-5	51B	3,773
Hennepin	Brooklyn Park City	Brooklyn Park W-E P-1-A	34B	1,850
Hennepin	Brooklyn Park City	Brooklyn Park W-E P-1-A	51A	1,389
Hennepin	Brooklyn Park City	Brooklyn Park W-E P-4-O	34B	1,404
Hennepin	Brooklyn Park City	Brooklyn Park W-E P-4-O	51B	539
Hennepin	Brooklyn Park City	Brooklyn Park W-W P-1-R	52B	4,260
Hennepin	Brooklyn Park City	Brooklyn Park W-W P-1-R	53A	2,059
Hennepin	Brooklyn Park City	Brooklyn Park W-W P-3	51B	4,338
Hennepin	Brooklyn Park City	Brooklyn Park W-W P-3	52B	1,521
Hennepin	Champlin City	Champlin W-4 P-1	33B	3,011
Hennepin	Champlin City	Champlin W-4 P-1	51B	2,417
Hennepin	Crystal City	Crystal W-1 P-1	53A	987
Hennepin	Crystal City	Crystal W-1 P-1	53B	2,237
Hennepin	Dayton City	Dayton P-3	30A	597
Hennepin	Dayton City	Dayton P-3	30B	3,188
Hennepin	Eden Prairie City	Eden Prairie P-10	50A	1,602
Hennepin	Eden Prairie City	Eden Prairie P-10	50B	1,439
Hennepin	Edina City	Edina P-3	57A	3,252
Hennepin	Edina City	Edina P-3	57B	0
Hennepin	Edina City	Edina P-7	57A	1,011
Hennepin	Edina City	Edina P-7	57B	830
Hennepin	Minneapolis City	Minneapolis W-10 P-11	61A	2,433
Hennepin	Minneapolis City	Minneapolis W-10 P-11	62B	394
Hennepin	Minneapolis City	Minneapolis W-10 P-9	62A	2,842
Hennepin	Minneapolis City	Minneapolis W-10 P-9	62B	2,010
Hennepin	Minneapolis City	Minneapolis W-11 P-8	58B	0
Hennepin	Minneapolis City	Minneapolis W-11 P-8	63B	3,128
Hennepin	Minneapolis City	Minneapolis W-12 P-10	58B	0
Hennepin	Minneapolis City	Minneapolis W-12 P-10	63B	2,935
Hennepin	Minneapolis City	Minneapolis W-12 P-12	63A	2,196
Hennepin	Minneapolis City	Minneapolis W-12 P-12	63B	1,686
Hennepin	Minneapolis City	Minneapolis W-12 P-5	63A	11
Hennepin	Minneapolis City	Minneapolis W-12 P-5	63B	2,440
Hennepin	Minneapolis City	Minneapolis W-13 P-13	61A	64
Hennepin	Minneapolis City	Minneapolis W-13 P-13	61B	2,319
Hennepin	Minneapolis City	Minneapolis W-2 P-3	60A	773
Hennepin	Minneapolis City	Minneapolis W-2 P-3	60B	2,730
Hennepin	Minneapolis City	Minneapolis W-2 P-5	60A	8
Hennepin	Minneapolis City	Minneapolis W-2 P-5	60B	4,630
Hennepin	Minneapolis City	Minneapolis W-2 P-5	63A	3,322
Hennepin	Minneapolis City	Minneapolis W-2 P-9	60B	1,313
Hennepin	Minneapolis City	Minneapolis W-2 P-9	63A	665
Hennepin	Minneapolis City	Minneapolis W-5 P-2	59A	4,306
Hennepin	Minneapolis City	Minneapolis W-5 P-2	59B	1,105
Hennepin	Minneapolis City	Minneapolis W-6 P-2	60B	637

# Political Subdivison Splits Between Districts

County	Township	Voting District	District	Population
Hennepin	Minneapolis City	Minneapolis W-6 P-2	63A	3,171
Hennepin	Minneapolis City	Minneapolis W-6 P-5	60B	0
Hennepin	Minneapolis City	Minneapolis W-6 P-5	62A	1,965
Hennepin	Minneapolis City	Minneapolis W-6 P-5	62B	983
Hennepin	Minneapolis City	Minneapolis W-6 P-7	62A	1,618
Hennepin	Minneapolis City	Minneapolis W-6 P-7	62B	532
Hennepin	Minneapolis City	Minneapolis W-7 P-8	59B	79
Hennepin	Minneapolis City	Minneapolis W-7 P-8	62A	5,733
Hennepin	Minneapolis City	Minneapolis W-8 P-4	61B	727
Hennepin	Minneapolis City	Minneapolis W-8 P-4	63B	1,686
Hennepin	Minneapolis City	Minneapolis W-8 P-6	62B	2,639
Hennepin	Minneapolis City	Minneapolis W-8 P-6	63B	972
Hennepin	Minneapolis City	Minneapolis W-9 P-3	62A	1,183
Hennepin	Minneapolis City	Minneapolis W-9 P-3	62B	4,025
Hennepin	Minnetonka City	Minnetonka W-3 P-B	54B	1,451
Hennepin	Minnetonka City	Minnetonka W-3 P-B	56A	763
Hennepin	Saint Louis Park City	Saint Louis Park W-1 P-1	56B	687
Hennepin	Saint Louis Park City	Saint Louis Park W-1 P-1	57A	3,057
Hennepin	Saint Louis Park City	Saint Louis Park W-4 P-13	56A	1,735
Hennepin	Saint Louis Park City	Saint Louis Park W-4 P-13	56B	954
Hubbard	Farden Township	Farden Twp P-2	02B	107
Hubbard	Farden Township	Farden Twp P-2	09A	0
Hubbard	Hart Lake Township	Hart Lake Twp P-1	02B	0
Hubbard	Hart Lake Township	Hart Lake Twp P-1	09A	397
Hubbard	Hart Lake Township	Hart Lake Twp P-2	02B	146
Hubbard	Hart Lake Township	Hart Lake Twp P-2	09A	0
Hubbard	Lakeport Township	Lakeport Twp P-1	02B	0
Hubbard	Lakeport Township	Lakeport Twp P-1	09A	775
Itasca	Deer Lake Unorganized	Wellers-McCormick P-1	02B	78
Itasca	Deer Lake Unorganized	Wellers-McCormick P-1	05A	0
Itasca	Deer Lake Unorganized	Wellers-McCormick P-2	02B	0
Itasca	Deer Lake Unorganized	Wellers-McCormick P-2	05A	371
Itasca	Morse Township	Morse Twp P-1	02B	484
Itasca	Morse Township	Morse Twp P-1	05A	71
Lake	Lake Number 2 Unorganized	Unorg Terr No 2 Prec 1	03A	0
Lake	Lake Number 2 Unorganized	Unorg Terr No 2 Prec 1	03B	302
Lake	Lake Number 2 Unorganized	Unorg Terr No 2 Prec 2	03A	0
Lake	Lake Number 2 Unorganized	Unorg Terr No 2 Prec 2	03B	644
McLeod	Hutchinson City	Hutchinson P-3	18A	3,397
McLeod	Hutchinson City	Hutchinson P-3	18B	1,398
Olmsted	Rochester City	Rochester W-4 P-1	26A	305
Olmsted	Rochester City	Rochester W-4 P-1	26B	3,036
Olmsted	Rochester City	Rochester W-4 P-2	25B	890
Olmsted	Rochester City	Rochester W-4 P-2	26B	497

## Political Subdivison Splits Between Districts

Sachs Plaintiffs' House Legisla

County	Township	Voting District	District	Population
Olmsted	Rochester City	Rochester W-4 P-3	25B	1,482
Olmsted	Rochester City	Rochester W-4 P-3	26B	171
Olmsted	Rochester City	Rochester W-5 P-4	26A	1,573
Olmsted	Rochester City	Rochester W-5 P-4	26B	715
Olmsted	Rochester City	Rochester W-6 P-3	25A	1,545
Olmsted	Rochester City	Rochester W-6 P-3	26A	470
Ramsey	Maplewood City	Maplewood P-2	38B	2,275
Ramsey	Maplewood City	Maplewood P-2	39B	894
Ramsey	New Brighton City	New Brighton P-3	37A	1,547
Ramsey	New Brighton City	New Brighton P-3	37B	1,967
Ramsey	Roseville City	Roseville P-6	38B	437
Ramsey	Roseville City	Roseville P-6	66A	2,497
Ramsey	Roseville City	Roseville P-8	38B	3,090
Ramsey	Roseville City	Roseville P-8	66A	497
Ramsey	Saint Paul City	Saint Paul W-1 P-10	65A	1,341
Ramsey	Saint Paul City	Saint Paul W-1 P-10	66B	60
Ramsey	Saint Paul City	Saint Paul W-1 P-12	65A	329
Ramsey	Saint Paul City	Saint Paul W-1 P-12	65B	150
Ramsey	Saint Paul City	Saint Paul W-1 P-3	65A	3,005
Ramsey	Saint Paul City	Saint Paul W-1 P-3	66A	931
Ramsey	Saint Paul City	Saint Paul W-2 P-1	64A	38
Ramsey	Saint Paul City	Saint Paul W-2 P-1	64B	2,173
Ramsey	Saint Paul City	Saint Paul W-3 P-12	64A	641
Ramsey	Saint Paul City	Saint Paul W-3 P-12	64B	1,995
Ramsey	Saint Paul City	Saint Paul W-3 P-2	64A	1,118
Ramsey	Saint Paul City	Saint Paul W-3 P-2	64B	2,404
Ramsey	Saint Paul City	Saint Paul W-4 P-3	64A	3,797
Ramsey	Saint Paul City	Saint Paul W-4 P-3	66A	1,208
Ramsey	Saint Paul City	Saint Paul W-5 P-3	66A	3,058
Ramsey	Saint Paul City	Saint Paul W-5 P-3	66B	220
Ramsey	Saint Paul City	Saint Paul W-5 P-6	65A	4,298
Ramsey	Saint Paul City	Saint Paul W-5 P-6	66B	28
Ramsey	Saint Paul City	Saint Paul W-6 P-6	66B	1,353
Ramsey	Saint Paul City	Saint Paul W-6 P-6	67A	5,465
Ramsey	Saint Paul City	Saint Paul W-7 P-2	67A	413
Ramsey	Saint Paul City	Saint Paul W-7 P-2	67B	2,812
Ramsey	Shoreview City	Shoreview P-2	38A	357
Ramsey	Shoreview City	Shoreview P-2	38B	5,683
Ramsey	White Bear Lake City	White Bear Lake W-5 P-1	39A	1,440
Ramsey	White Bear Lake City	White Bear Lake W-5 P-1	39B	3,643
Scott	Prior Lake City	Prior Lake P-3	55A	0
Scott	Prior Lake City	Prior Lake P-3	55B	4,670
Scott	Prior Lake City	Prior Lake P-5	55A	161
Scott	Prior Lake City	Prior Lake P-5	55B	3,950
Scott	Prior Lake City	Prior Lake P-7	55A	413
Scott	Prior Lake City	Prior Lake P-7	55B	3,881
Scott	Sand Creek Township	Sand Creek Twp	24A	1

## Political Subdivison Splits Between Districts

Sachs Plaintiffs' House Legisla

County	Township	Voting District	District	Population
Scott	Sand Creek Township	Sand Creek Twp	55B	1,496
Scott	Shakopee City	Shakopee P-5	55A	977
Scott	Shakopee City	Shakopee P-5	55B	1,363
Scott	Shakopee City	Shakopee P-6	55A	4,565
Scott	Shakopee City	Shakopee P-6	55B	371
Scott	Spring Lake Township	Spring Lake Twp	55A	12
Scott	Spring Lake Township	Spring Lake Twp	55B	3,452
Sherburne	Baldwin Township	Baldwin Twp P-2	15A	324
Sherburne	Baldwin Township	Baldwin Twp P-2	15B	3,186
Sherburne	Elk River City	Elk River W-1 P-1B	15B	905
Sherburne	Elk River City	Elk River W-1 P-1B	30B	2,566
Sherburne	Haven Township	Haven Twp	14B	2
Sherburne	Haven Township	Haven Twp	15A	2,598
St. Louis	Duluth City	Duluth P-15	07A	2,053
St. Louis	Duluth City	Duluth P-15	07B	679
St. Louis	Duluth City	Duluth P-17	07A	0
St. Louis	Duluth City	Duluth P-17	07B	2,706
St. Louis	Duluth City	Duluth P-18	07A	0
St. Louis	Duluth City	Duluth P-18	07B	1,166
St. Louis	Duluth City	Duluth P-19	07A	0
St. Louis	Duluth City	Duluth P-19	07B	2,483
Todd	Staples City	Staples	09A	2,121
Todd	Staples City	Staples	09B	0
Waseca	Woodville Township	Woodville Twp	23A	471
Waseca	Woodville Township	Woodville Twp	23B	716
Washington	Cottage Grove City	Cottage Grove P-6	42A	3,226
Washington	Cottage Grove City	Cottage Grove P-6	42B	415
Washington	Forest Lake City	Forest Lake P-5	36A	1,352
Washington	Forest Lake City	Forest Lake P-5	36B	4,654
Washington	Oakdale City	Oakdale P-2	41A	232
Washington	Oakdale City	Oakdale P-2	41B	2,850
Washington	Woodbury City	Woodbury P-10	40B	963
Washington	Woodbury City	Woodbury P-10	41A	4,034
Washington	Woodbury City	Woodbury P-16	40B	1,394
Washington	Woodbury City	Woodbury P-16	42A	5,125
Washington	Woodbury City	Woodbury P-8	40A	543
Washington	Woodbury City	Woodbury P-8	40B	3,915
Wright	Howard Lake City	Howard Lake	18A	660
Wright	Howard Lake City	Howard Lake	29A	1,270
Wright	Maple Lake City	Maple Lake	29A	1,562
Wright	Maple Lake City	Maple Lake	29B	597
Wright	Southside Township	Southside Twp	18A	1,526
Wright	Southside Township	Southside Twp	29A	0



# Minority Voting-Age Population Report

December 7, 2021

Monday, December 6, 2021

OFFICE OF  
 APPELLATE COURTS  
 6:41 PM

## Minority Opportunity Districts

(30% or more Total Minority)

District	Black	%	Asian	%	Hispanic	%	Indian	%	Other	%	Total Minority	%
34B	4,472	13.8	3,908	12.1	1,455	4.5	146	0.5	1,368	4.2	11,349	35.0
37A	4,361	13.3	2,229	6.8	2,388	7.3	183	0.6	1,391	4.2	10,552	32.1
37B	4,507	13.7	2,095	6.4	3,164	9.6	270	0.8	1,284	3.9	11,320	34.4
39B	2,683	8.1	4,439	13.4	1,904	5.7	111	0.3	1,212	3.7	10,349	31.2
41B	2,842	8.6	3,767	11.4	2,074	6.3	112	0.3	1,220	3.7	10,015	30.4
45B	3,689	11.0	1,770	5.3	3,210	9.6	93	0.3	1,329	4.0	10,091	30.2
51A	7,904	25.7	5,609	18.2	3,420	11.1	206	0.7	1,369	4.4	18,508	60.2
51B	8,177	26.3	5,525	17.8	1,670	5.4	117	0.4	1,230	4.0	16,719	53.9
52B	4,806	14.5	2,296	6.9	1,901	5.7	129	0.4	1,157	3.5	10,289	31.0
53A	5,552	16.9	1,531	4.6	2,442	7.4	163	0.5	1,344	4.1	11,032	33.5
55A	2,393	7.8	3,725	12.2	2,456	8.0	591	1.9	1,019	3.3	10,184	33.3
58A	3,247	9.5	2,321	6.8	3,247	9.5	159	0.5	1,387	4.1	10,361	30.4
58B	3,095	9.1	2,392	7.1	5,054	14.9	194	0.6	1,466	4.3	12,201	36.0
59A	10,056	33.1	3,144	10.3	3,243	10.7	471	1.6	1,826	6.0	18,740	61.7
59B	10,311	30.2	3,078	9.0	2,380	7.0	394	1.2	1,582	4.6	17,745	52.0
60B	5,307	13.4	6,019	15.2	1,873	4.7	180	0.5	1,667	4.2	15,046	38.1
62A	8,091	21.4	1,645	4.4	3,465	9.2	671	1.8	1,920	5.1	15,792	41.8
62B	7,578	23.4	920	2.8	7,850	24.2	879	2.7	1,435	4.4	18,662	57.6
63A	4,822	13.8	1,385	4.0	2,652	7.6	429	1.2	1,605	4.6	10,893	31.2
65A	8,527	28.0	6,486	21.3	2,521	8.3	235	0.8	1,348	4.4	19,117	62.7
65B	4,759	13.7	1,530	4.4	4,256	12.2	309	0.9	1,524	4.4	12,378	35.6
66B	4,866	16.4	8,616	29.0	2,716	9.1	195	0.7	1,136	3.8	17,529	59.0
67A	3,901	13.5	10,011	34.6	3,689	12.7	266	0.9	1,157	4.0	19,024	65.7
67B	5,079	16.9	7,982	26.6	3,385	11.3	236	0.8	1,209	4.0	17,891	59.5

District	Black	%	Asian	%	Hispanic	%	Indian	%	Other	%	Total Minority	%
01A	195	1	406	1	803	2	282	1	999	3	2,685	8
01B	636	2	142	0	1,394	4	370	1	908	3	3,450	11
02A	50	0	77	0	359	1	6,540	21	1,704	5	8,730	28

# Minority Voting-Age Population Report

District	Black	%	Asian	%	Hispanic	%	Indian	%	Other	%	Total Minority	%
02B	412	1	217	1	693	2	4,780	15	1,512	5	7,614	23
03A	203	1	146	0	344	1	1,137	3	1,201	3	3,031	9
03B	226	1	226	1	337	1	265	1	1,205	4	2,259	7
04A	1,739	5	553	2	1,358	4	542	2	1,214	4	5,406	17
04B	241	1	178	1	612	2	518	2	1,165	4	2,714	9
05A	116	0	116	0	356	1	388	1	1,319	4	2,295	7
05B	71	0	111	0	259	1	322	1	980	3	1,743	5
06A	433	1	146	0	389	1	434	1	1,184	4	2,586	8
06B	157	0	137	0	342	1	1,692	5	1,244	4	3,572	11
07A	1,131	3	742	2	781	2	386	1	1,332	4	4,372	13
07B	1,132	3	429	1	634	2	1,139	3	1,850	5	5,184	15
08A	331	1	155	0	1,092	3	219	1	893	3	2,690	8
08B	231	1	147	0	634	2	259	1	882	3	2,153	6
09A	142	0	114	0	480	1	393	1	1,034	3	2,163	7
09B	109	0	105	0	2,306	7	40	0	533	2	3,093	10
10A	221	1	212	1	433	1	306	1	1,066	3	2,238	7
10B	98	0	94	0	434	1	122	0	770	2	1,518	5
11A	828	2	227	1	651	2	871	3	1,191	4	3,768	11
11B	105	0	174	1	379	1	998	3	1,176	4	2,832	9
12A	156	0	165	0	492	1	88	0	643	2	1,544	5
12B	187	1	173	1	1,870	6	197	1	899	3	3,326	10
13A	138	0	187	1	718	2	35	0	587	2	1,665	5
13B	471	2	579	2	660	2	102	0	830	3	2,642	9
14A	3,866	12	1,027	3	1,384	4	132	0	847	3	7,256	22
14B	5,174	16	1,298	4	1,289	4	180	1	1,399	4	9,340	29
15A	331	1	161	1	393	1	124	0	740	2	1,749	6
15B	363	1	355	1	738	2	90	0	1,085	4	2,631	9
16A	624	2	859	3	1,280	4	71	0	623	2	3,457	11
16B	703	2	1,061	3	4,883	16	140	0	579	2	7,366	24
17A	141	0	296	1	1,327	4	784	2	759	2	3,307	10
17B	1,410	4	389	1	3,498	11	82	0	683	2	6,062	19
18A	134	0	128	0	999	3	67	0	743	2	2,071	6
18B	157	0	180	1	1,959	6	78	0	688	2	3,062	9
19A	1,198	4	556	2	1,349	4	125	0	723	2	3,951	12
19B	2,422	7	1,473	4	1,780	5	122	0	1,200	3	6,997	20
20A	581	2	1,115	3	2,324	7	85	0	1,113	3	5,218	16
20B	921	3	1,082	4	1,216	4	103	0	1,055	4	4,377	15
21A	363	1	218	1	984	3	362	1	858	3	2,785	8
21B	190	1	186	1	929	3	52	0	764	2	2,121	7
22A	222	1	464	1	1,852	6	70	0	754	2	3,362	10
22B	113	0	186	1	2,735	8	54	0	464	1	3,552	11
23A	266	1	119	0	1,382	4	159	0	648	2	2,574	8
23B	823	3	288	1	1,965	6	57	0	764	2	3,897	12

# Minority Voting-Age Population Report

District	Black	%	Asian	%	Hispanic	%	Indian	%	Other	%	Total Minority	%
24A	332	1	335	1	1,203	4	96	0	912	3	2,878	9
24B	2,335	7	363	1	2,817	9	218	1	823	2	6,556	20
25A	1,971	6	2,550	8	1,192	4	54	0	971	3	6,738	21
25B	1,252	4	1,665	5	1,483	5	46	0	1,006	3	5,452	17
26A	2,179	7	1,994	6	1,479	4	105	0	1,088	3	6,845	21
26B	1,454	4	1,565	5	1,803	6	92	0	898	3	5,812	18
27A	300	1	768	2	2,376	7	76	0	797	2	4,317	13
27B	955	3	1,321	4	2,949	9	50	0	861	3	6,136	19
28A	580	2	652	2	841	2	77	0	929	3	3,079	9
28B	133	0	204	1	627	2	36	0	675	2	1,675	5
29A	210	1	259	1	687	2	74	0	912	3	2,142	7
29B	334	1	361	1	1,085	3	74	0	992	3	2,846	9
30A	847	3	762	3	964	3	58	0	868	3	3,499	12
30B	1,174	4	614	2	982	3	155	0	1,083	3	4,008	13
31A	181	1	592	2	603	2	134	0	1,249	4	2,759	8
31B	551	2	1,120	3	712	2	108	0	1,076	3	3,567	11
32A	205	1	373	1	531	2	153	0	1,006	3	2,268	7
32B	685	2	378	1	671	2	220	1	1,092	3	3,046	9
33A	1,158	4	770	2	746	2	95	0	1,153	4	3,922	12
33B	2,128	6	1,172	4	1,065	3	171	1	1,194	4	5,730	17
34A	2,477	8	1,753	5	1,124	3	182	1	1,257	4	6,793	21
34B	4,472	14	3,908	12	1,455	4	146	0	1,368	4	11,349	35
35A	2,277	7	2,504	8	2,087	6	185	1	1,189	4	8,242	26
35B	1,526	5	2,431	8	791	3	112	0	1,039	3	5,899	19
36A	801	3	1,032	3	741	2	188	1	994	3	3,756	12
36B	366	1	572	2	763	2	69	0	1,136	3	2,906	9
37A	4,361	13	2,229	7	2,388	7	183	1	1,391	4	10,552	32
37B	4,507	14	2,095	6	3,164	10	270	1	1,284	4	11,320	34
38A	1,357	4	2,680	8	1,559	5	80	0	1,100	3	6,776	21
38B	2,534	8	4,085	12	1,902	6	113	0	1,199	4	9,833	29
39A	675	2	1,576	5	1,020	3	80	0	1,047	3	4,398	13
39B	2,683	8	4,439	13	1,904	6	111	0	1,212	4	10,349	31
40A	1,341	4	828	3	1,030	3	298	1	1,071	3	4,568	14
40B	1,478	5	2,688	9	1,031	3	69	0	1,089	3	6,355	20
41A	2,040	6	3,321	10	1,648	5	94	0	1,049	3	8,152	25
41B	2,842	9	3,767	11	2,074	6	112	0	1,220	4	10,015	30
42A	949	3	1,235	4	1,084	3	119	0	1,104	3	4,491	14
42B	1,663	5	1,896	6	2,457	8	183	1	1,185	4	7,384	23
43A	1,777	5	864	3	4,052	12	140	0	1,243	4	8,076	24
43B	1,526	5	1,359	4	2,997	9	106	0	1,283	4	7,271	22
44A	3,104	9	2,279	7	2,206	6	211	1	1,337	4	9,137	27
44B	2,466	7	3,256	10	1,602	5	93	0	1,096	3	8,513	25
45A	2,500	8	2,799	9	1,850	6	130	0	1,104	4	8,383	27



# Minority Voting-Age Population Report

District	Black	%	Asian	%	Hispanic	%	Indian	%	Other	%	Total Minority	%
45B	3,689	11	1,770	5	3,210	10	93	0	1,329	4	10,091	30
46A	1,582	5	2,100	7	1,515	5	77	0	1,171	4	6,445	20
46B	2,351	7	1,723	5	2,333	7	99	0	1,174	4	7,680	24
47A	2,359	7	2,691	9	1,881	6	113	0	1,292	4	8,336	26
47B	967	3	1,616	5	1,165	4	78	0	983	3	4,809	16
48A	262	1	1,181	4	862	3	44	0	1,037	3	3,386	11
48B	256	1	1,040	3	831	3	49	0	879	3	3,055	9
49A	849	3	1,446	5	1,878	6	72	0	864	3	5,109	17
49B	289	1	487	2	824	3	38	0	749	2	2,387	8
50A	992	3	1,651	5	1,077	3	38	0	1,094	3	4,852	15
50B	2,081	6	5,175	16	1,383	4	44	0	986	3	9,669	30
51A	7,904	26	5,609	18	3,420	11	206	1	1,369	4	18,508	60
51B	8,177	26	5,525	18	1,670	5	117	0	1,230	4	16,719	54
52A	1,524	5	2,677	8	750	2	72	0	1,087	3	6,110	19
52B	4,806	14	2,296	7	1,901	6	129	0	1,157	3	10,289	31
53A	5,552	17	1,531	5	2,442	7	163	0	1,344	4	11,032	33
53B	3,143	9	1,217	4	1,445	4	119	0	1,545	5	7,469	22
54A	1,779	6	4,405	14	1,015	3	40	0	905	3	8,144	26
54B	1,805	5	2,439	7	1,102	3	85	0	1,111	3	6,542	19
55A	2,393	8	3,725	12	2,456	8	591	2	1,019	3	10,184	33
55B	615	2	1,160	4	1,360	4	197	1	969	3	4,301	14
56A	1,346	4	1,354	4	1,030	3	58	0	1,119	3	4,907	14
56B	3,897	11	1,797	5	1,962	6	165	0	1,461	4	9,282	27
57A	1,300	4	1,424	4	1,143	3	102	0	1,304	4	5,273	15
57B	1,192	4	3,146	10	1,031	3	48	0	957	3	6,374	19
58A	3,247	10	2,321	7	3,247	10	159	0	1,387	4	10,361	30
58B	3,095	9	2,392	7	5,054	15	194	1	1,466	4	12,201	36
59A	10,056	33	3,144	10	3,243	11	471	2	1,826	6	18,740	62
59B	10,311	30	3,078	9	2,380	7	394	1	1,582	5	17,745	52
60A	3,132	9	1,436	4	3,025	8	315	1	1,738	5	9,646	27
60B	5,307	13	6,019	15	1,873	5	180	0	1,667	4	15,046	38
61A	1,318	4	1,385	4	1,592	4	109	0	1,665	4	6,069	16
61B	2,305	7	881	3	1,691	5	119	0	1,428	4	6,424	20
62A	8,091	21	1,645	4	3,465	9	671	2	1,920	5	15,792	42
62B	7,578	23	920	3	7,850	24	879	3	1,435	4	18,662	58
63A	4,822	14	1,385	4	2,652	8	429	1	1,605	5	10,893	31
63B	2,720	8	917	3	3,158	9	320	1	1,659	5	8,774	26
64A	3,993	11	1,936	5	1,766	5	230	1	1,586	4	9,511	27
64B	1,755	5	1,223	4	1,280	4	120	0	1,314	4	5,692	17
65A	8,527	28	6,486	21	2,521	8	235	1	1,348	4	19,117	63
65B	4,759	14	1,530	4	4,256	12	309	1	1,524	4	12,378	36
66A	2,934	8	3,376	10	1,417	4	164	0	1,440	4	9,331	27
66B	4,866	16	8,616	29	2,716	9	195	1	1,136	4	17,529	59

District	Black	%	Asian	%	Hispanic	%	Indian	%	Other	%	Total Minority	%
67A	3,901	13	10,011	35	3,689	13	266	1	1,157	4	19,024	66
67B	5,079	17	7,982	27	3,385	11	236	1	1,209	4	17,891	60

### State Totals

	257,353	6	214,681	5	218,767	5	39,560	1	149,619	0	879,980	20
--	---------	---	---------	---	---------	---	--------	---	---------	---	---------	----

Note: Percentage totals may not add due to rounding.

### Definitions

- Black = 18+ Non-Hispanic Black or African American + Non-Hispanic Black or African American and White
- Asian = 18+ Non-Hispanic Asian + Non-Hispanic Asian and White
- Hispanic = 18+ Hispanic of Any Race
- Indian = 18+ Non-Hispanic American Indian and Alaska Native  
+ Non-Hispanic American Indian and Alaska Native and White
- Other = 18+ Non-Hispanic Native Hawaiian + Non-Hispanic Native Hawaiian and White  
+ Non-Hispanic Some Other Race + Non-Hispanic Some Other Race and White  
+ Non-Hispanic Other Multi-Race (where more than one minority race is listed)

**District Statistics**

Friday, December 3, 2021

**District 01A**

**Population Statistics**

Ideal Population:	42,586	Absolute Deviation:	-82
Actual Population:	42,504	Relative Deviation:	-0.19%

**Total Population**

[Hispanic Origin]	NH_DOJ_BLK	NH_DOJ_IND	NH_DOJ_ASN	NH_Wht	% [Hispanic Origin]	% NH_DOJ_BLK	% NH_DOJ_IND	% NH_DOJ_ASN	% NH_Wht
1,334	281	419	558	38,204	3.14%	0.66%	0.99%	1.31%	89.88%

**Voting Age Population**

[Hispanic Origin]	NH_DOJ_BLK	NH_DOJ_IND	NH_DOJ_ASN	NH_Wht	% [Hispanic Origin]	% NH_DOJ_BLK	% NH_DOJ_IND	% NH_DOJ_ASN	% NH_Wht
803	195	282	406	30,228	2.44%	0.59%	0.86%	1.23%	91.84%

**District 01A Counties (\* indicates the county is not entirely within the district)**

Marshall, Kittson, Pennington\*, Lake of the Woods, Roseau

**District 01B**

**Population Statistics**

Ideal Population:	42,586	Absolute Deviation:	288
Actual Population:	42,874	Relative Deviation:	0.68%

**Total Population**

[Hispanic Origin]	NH_DOJ_BLK	NH_DOJ_IND	NH_DOJ_ASN	NH_Wht	% [Hispanic Origin]	% NH_DOJ_BLK	% NH_DOJ_IND	% NH_DOJ_ASN	% NH_Wht
2,412	994	523	180	37,172	5.63%	2.32%	1.22%	0.42%	86.70%

**Voting Age Population**

[Hispanic Origin]	NH_DOJ_BLK	NH_DOJ_IND	NH_DOJ_ASN	NH_Wht	% [Hispanic Origin]	% NH_DOJ_BLK	% NH_DOJ_IND	% NH_DOJ_ASN	% NH_Wht
1,394	636	370	142	28,945	4.30%	1.96%	1.14%	0.44%	89.35%

**District 01B Counties (\* indicates the county is not entirely within the district)**

Red Lake, Norman\*, Pennington\*, Polk

**District 02A**

**Population Statistics**

Ideal Population:	42,586	Absolute Deviation:	130
Actual Population:	42,716	Relative Deviation:	0.31%

**Total Population**

[Hispanic Origin]	NH_DOJ_BLK	NH_DOJ_IND	NH_DOJ_ASN	NH_Wht	% [Hispanic Origin]	% NH_DOJ_BLK	% NH_DOJ_IND	% NH_DOJ_ASN	% NH_Wht
705	78	10,553	98	28,373	1.65%	0.18%	24.71%	0.23%	66.42%

**Voting Age Population**

[Hispanic Origin]	NH_DOJ_BLK	NH_DOJ_IND	NH_DOJ_ASN	NH_Wht	% [Hispanic Origin]	% NH_DOJ_BLK	% NH_DOJ_IND	% NH_DOJ_ASN	% NH_Wht
359	50	6,540	77	22,375	1.15%	0.16%	21.03%	0.25%	71.93%

**District 02A Counties (\* indicates the county is not entirely within the district)**

Beltrami\*, Becker\*, Mahnomen, Clearwater

**District 02B**

**Population Statistics**

Ideal Population:	42,586	Absolute Deviation:	-337
Actual Population:	42,249	Relative Deviation:	-0.79%

**Total Population**

[Hispanic Origin]	NH_DOJ_BLK	NH_DOJ_IND	NH_DOJ_ASN	NH_Wht	% [Hispanic Origin]	% NH_DOJ_BLK	% NH_DOJ_IND	% NH_DOJ_ASN	% NH_Wht
1,041	509	7,758	258	30,104	2.46%	1.20%	18.36%	0.61%	71.25%

**Voting Age Population**

[Hispanic Origin]	NH_DOJ_BLK	NH_DOJ_IND	NH_DOJ_ASN	NH_Wht	% [Hispanic Origin]	% NH_DOJ_BLK	% NH_DOJ_IND	% NH_DOJ_ASN	% NH_Wht
693	412	4,780	217	25,082	2.12%	1.26%	14.62%	0.66%	76.71%

**District 02B Counties (\* indicates the county is not entirely within the district)**

Beltrami\*, Cass\*, Itasca\*, Hubbard\*

**District 03A**

**Population Statistics**

Ideal Population:	42,586	Absolute Deviation:	-65
Actual Population:	42,521	Relative Deviation:	-0.15%

**Total Population**

[Hispanic Origin]	NH_DOJ_BLK	NH_DOJ_IND	NH_DOJ_ASN	NH_Wht	% [Hispanic Origin]	% NH_DOJ_BLK	% NH_DOJ_IND	% NH_DOJ_ASN	% NH_Wht
584	224	1,572	162	38,174	1.37%	0.53%	3.70%	0.38%	89.78%

**Voting Age Population**

[Hispanic Origin]	NH_DOJ_BLK	NH_DOJ_IND	NH_DOJ_ASN	NH_Wht	% [Hispanic Origin]	% NH_DOJ_BLK	% NH_DOJ_IND	% NH_DOJ_ASN	% NH_Wht
344	203	1,137	146	32,403	0.97%	0.57%	3.21%	0.41%	91.45%

**District 03A Counties (\* indicates the county is not entirely within the district)**

St. Louis\*, Koochiching, Cook, Lake\*

**District 03B**

**Population Statistics**

Ideal Population:	42,586	Absolute Deviation:	-403
Actual Population:	42,183	Relative Deviation:	-0.95%

**Total Population**

[Hispanic Origin]	NH_DOJ_BLK	NH_DOJ_IND	NH_DOJ_ASN	NH_Wht	% [Hispanic Origin]	% NH_DOJ_BLK	% NH_DOJ_IND	% NH_DOJ_ASN	% NH_Wht
524	282	338	293	38,908	1.24%	0.67%	0.80%	0.69%	92.24%

**Voting Age Population**

[Hispanic Origin]	NH_DOJ_BLK	NH_DOJ_IND	NH_DOJ_ASN	NH_Wht	% [Hispanic Origin]	% NH_DOJ_BLK	% NH_DOJ_IND	% NH_DOJ_ASN	% NH_Wht
337	226	265	226	30,953	1.01%	0.68%	0.80%	0.68%	93.20%

**District 03B Counties (\* indicates the county is not entirely within the district)**

St. Louis\*, Lake\*



**District 04A**

**Population Statistics**

Ideal Population:	42,586	Absolute Deviation:	-173
Actual Population:	42,413	Relative Deviation:	-0.41%

**Total Population**

[Hispanic Origin]	NH_DOJ_BLK	NH_DOJ_IND	NH_DOJ_ASN	NH_Whit	% [Hispanic Origin]	% NH_DOJ_BLK	% NH_DOJ_IND	% NH_DOJ_ASN	% NH_Whit
2,289	2,861	830	659	33,769	5.40%	6.75%	1.96%	1.55%	79.62%

**Voting Age Population**

[Hispanic Origin]	NH_DOJ_BLK	NH_DOJ_IND	NH_DOJ_ASN	NH_Whit	% [Hispanic Origin]	% NH_DOJ_BLK	% NH_DOJ_IND	% NH_DOJ_ASN	% NH_Whit
1,358	1,739	542	553	26,797	4.22%	5.40%	1.68%	1.72%	83.21%

**District 04A Counties (\* indicates the county is not entirely within the district)**

Clay\*

**District 04B**

**Population Statistics**

Ideal Population:	42,586	Absolute Deviation:	-296
Actual Population:	42,290	Relative Deviation:	-0.70%

**Total Population**

[Hispanic Origin]	NH_DOJ_BLK	NH_DOJ_IND	NH_DOJ_ASN	NH_Wht	% [Hispanic Origin]	% NH_DOJ_BLK	% NH_DOJ_IND	% NH_DOJ_ASN	% NH_Wht
1,133	414	793	230	37,576	2.68%	0.98%	1.88%	0.54%	88.85%

**Voting Age Population**

[Hispanic Origin]	NH_DOJ_BLK	NH_DOJ_IND	NH_DOJ_ASN	NH_Wht	% [Hispanic Origin]	% NH_DOJ_BLK	% NH_DOJ_IND	% NH_DOJ_ASN	% NH_Wht
612	241	518	178	29,141	1.92%	0.76%	1.63%	0.56%	91.48%

**District 04B Counties (\* indicates the county is not entirely within the district)**

Norman\*, Clay\*, Becker\*

**District 05A**

**Population Statistics**

Ideal Population:	42,586	Absolute Deviation:	-366
Actual Population:	42,220	Relative Deviation:	-0.86%

**Total Population**

[Hispanic Origin]	NH_DOJ_BLK	NH_DOJ_IND	NH_DOJ_ASN	NH_Wht	% [Hispanic Origin]	% NH_DOJ_BLK	% NH_DOJ_IND	% NH_DOJ_ASN	% NH_Wht
576	173	592	137	38,591	1.36%	0.41%	1.40%	0.32%	91.40%

**Voting Age Population**

[Hispanic Origin]	NH_DOJ_BLK	NH_DOJ_IND	NH_DOJ_ASN	NH_Wht	% [Hispanic Origin]	% NH_DOJ_BLK	% NH_DOJ_IND	% NH_DOJ_ASN	% NH_Wht
356	116	388	116	31,271	1.06%	0.35%	1.16%	0.35%	93.16%

**District 05A Counties (\* indicates the county is not entirely within the district)**

Itasca\*, Aitkin\*

**District 05B**

**Population Statistics**

Ideal Population:	42,586	Absolute Deviation:	396
Actual Population:	42,982	Relative Deviation:	0.93%

**Total Population**

[Hispanic Origin]	NH_DOJ_BLK	NH_DOJ_IND	NH_DOJ_ASN	NH_Wht	% [Hispanic Origin]	% NH_DOJ_BLK	% NH_DOJ_IND	% NH_DOJ_ASN	% NH_Wht
464	117	477	143	40,330	1.08%	0.27%	1.11%	0.33%	93.83%

**Voting Age Population**

[Hispanic Origin]	NH_DOJ_BLK	NH_DOJ_IND	NH_DOJ_ASN	NH_Wht	% [Hispanic Origin]	% NH_DOJ_BLK	% NH_DOJ_IND	% NH_DOJ_ASN	% NH_Wht
259	71	322	111	33,620	0.73%	0.20%	0.91%	0.31%	95.07%

**District 05B Counties (\* indicates the county is not entirely within the district)**

Cass\*, Crow Wing\*, Aitkin\*

**District 06A**

**Population Statistics**

Ideal Population:	42,586	Absolute Deviation:	-180
Actual Population:	42,406	Relative Deviation:	-0.42%

**Total Population**

[Hispanic Origin]	NH_DOJ_BLK	NH_DOJ_IND	NH_DOJ_ASN	NH_Wht	% [Hispanic Origin]	% NH_DOJ_BLK	% NH_DOJ_IND	% NH_DOJ_ASN	% NH_Wht
671	575	580	176	38,334	1.58%	1.36%	1.37%	0.42%	90.40%

**Voting Age Population**

[Hispanic Origin]	NH_DOJ_BLK	NH_DOJ_IND	NH_DOJ_ASN	NH_Wht	% [Hispanic Origin]	% NH_DOJ_BLK	% NH_DOJ_IND	% NH_DOJ_ASN	% NH_Wht
389	433	434	146	30,968	1.16%	1.29%	1.29%	0.44%	92.29%

**District 06A Counties (\* indicates the county is not entirely within the district)**

St. Louis\*

**District 06B**

**Population Statistics**

Ideal Population:	42,586	Absolute Deviation:	346
Actual Population:	42,932	Relative Deviation:	0.81%

**Total Population**

[Hispanic Origin]	NH_DOJ_BLK	NH_DOJ_IND	NH_DOJ_ASN	NH_Wht	% [Hispanic Origin]	% NH_DOJ_BLK	% NH_DOJ_IND	% NH_DOJ_ASN	% NH_Wht
601	216	2,495	170	37,371	1.40%	0.50%	5.81%	0.40%	87.05%

**Voting Age Population**

[Hispanic Origin]	NH_DOJ_BLK	NH_DOJ_IND	NH_DOJ_ASN	NH_Wht	% [Hispanic Origin]	% NH_DOJ_BLK	% NH_DOJ_IND	% NH_DOJ_ASN	% NH_Wht
342	157	1,692	137	29,852	1.02%	0.47%	5.06%	0.41%	89.31%

**District 06B Counties (\* indicates the county is not entirely within the district)**

St. Louis\*, Carlton\*

**District 07A**

**Population Statistics**

Ideal Population:	42,586	Absolute Deviation:	-201
Actual Population:	42,385	Relative Deviation:	-0.47%

**Total Population**

[Hispanic Origin]	NH_DOJ_BLK	NH_DOJ_IND	NH_DOJ_ASN	NH_Wht	% [Hispanic Origin]	% NH_DOJ_BLK	% NH_DOJ_IND	% NH_DOJ_ASN	% NH_Wht
1,024	1,314	521	867	36,629	2.42%	3.10%	1.23%	2.05%	86.42%

**Voting Age Population**

[Hispanic Origin]	NH_DOJ_BLK	NH_DOJ_IND	NH_DOJ_ASN	NH_Wht	% [Hispanic Origin]	% NH_DOJ_BLK	% NH_DOJ_IND	% NH_DOJ_ASN	% NH_Wht
781	1,131	386	742	30,563	2.24%	3.24%	1.10%	2.12%	87.49%

**District 07A Counties (\* indicates the county is not entirely within the district)**

St. Louis\*

**District 07B**

**Population Statistics**

Ideal Population:	42,586	Absolute Deviation:	-82
Actual Population:	42,504	Relative Deviation:	-0.19%

**Total Population**

[Hispanic Origin]	NH_DOJ_BLK	NH_DOJ_IND	NH_DOJ_ASN	NH_Wht	% [Hispanic Origin]	% NH_DOJ_BLK	% NH_DOJ_IND	% NH_DOJ_ASN	% NH_Wht
1,018	1,683	1,520	500	34,689	2.40%	3.96%	3.58%	1.18%	81.61%

**Voting Age Population**

[Hispanic Origin]	NH_DOJ_BLK	NH_DOJ_IND	NH_DOJ_ASN	NH_Wht	% [Hispanic Origin]	% NH_DOJ_BLK	% NH_DOJ_IND	% NH_DOJ_ASN	% NH_Wht
634	1,132	1,139	429	29,581	1.82%	3.26%	3.28%	1.23%	85.09%

**District 07B Counties (\* indicates the county is not entirely within the district)**

St. Louis\*



**District 08A**

**Population Statistics**

Ideal Population:	42,586	Absolute Deviation:	-274
Actual Population:	42,312	Relative Deviation:	-0.64%

**Total Population**

[Hispanic Origin]	NH_DOJ_BLK	NH_DOJ_IND	NH_DOJ_ASN	NH_Wht	% [Hispanic Origin]	% NH_DOJ_BLK	% NH_DOJ_IND	% NH_DOJ_ASN	% NH_Wht
1,827	604	321	214	37,830	4.32%	1.43%	0.76%	0.51%	89.41%

**Voting Age Population**

[Hispanic Origin]	NH_DOJ_BLK	NH_DOJ_IND	NH_DOJ_ASN	NH_Wht	% [Hispanic Origin]	% NH_DOJ_BLK	% NH_DOJ_IND	% NH_DOJ_ASN	% NH_Wht
1,092	331	219	155	29,703	3.37%	1.02%	0.68%	0.48%	91.70%

**District 08A Counties (\* indicates the county is not entirely within the district)**

Otter Tail\*, Becker\*

**District 08B**

**Population Statistics**

Ideal Population:	42,586	Absolute Deviation:	365
Actual Population:	42,951	Relative Deviation:	0.86%

**Total Population**

[Hispanic Origin]	NH_DOJ_BLK	NH_DOJ_IND	NH_DOJ_ASN	NH_Wht	% [Hispanic Origin]	% NH_DOJ_BLK	% NH_DOJ_IND	% NH_DOJ_ASN	% NH_Wht
1,057	368	435	170	39,379	2.46%	0.86%	1.01%	0.40%	91.68%

**Voting Age Population**

[Hispanic Origin]	NH_DOJ_BLK	NH_DOJ_IND	NH_DOJ_ASN	NH_Wht	% [Hispanic Origin]	% NH_DOJ_BLK	% NH_DOJ_IND	% NH_DOJ_ASN	% NH_Wht
634	231	259	147	31,452	1.89%	0.69%	0.77%	0.44%	93.59%

**District 08B Counties (\* indicates the county is not entirely within the district)**

Otter Tail\*, Wilkin, Traverse, Grant

**District 09A**

**Population Statistics**

Ideal Population:	42,586	Absolute Deviation:	-79
Actual Population:	42,507	Relative Deviation:	-0.19%

**Total Population**

[Hispanic Origin]	NH_DOJ_BLK	NH_DOJ_IND	NH_DOJ_ASN	NH_Wht	% [Hispanic Origin]	% NH_DOJ_BLK	% NH_DOJ_IND	% NH_DOJ_ASN	% NH_Wht
889	222	591	142	38,899	2.09%	0.52%	1.39%	0.33%	91.51%

**Voting Age Population**

[Hispanic Origin]	NH_DOJ_BLK	NH_DOJ_IND	NH_DOJ_ASN	NH_Wht	% [Hispanic Origin]	% NH_DOJ_BLK	% NH_DOJ_IND	% NH_DOJ_ASN	% NH_Wht
480	142	393	114	30,489	1.47%	0.43%	1.20%	0.35%	93.38%

**District 09A Counties (\* indicates the county is not entirely within the district)**

Todd\*, Cass\*, Hubbard\*, Wadena

**District 09B**

**Population Statistics**

Ideal Population:	42,586	Absolute Deviation:	-287
Actual Population:	42,299	Relative Deviation:	-0.67%

**Total Population**

[Hispanic Origin]	NH_DOJ_BLK	NH_DOJ_IND	NH_DOJ_ASN	NH_Wht	% [Hispanic Origin]	% NH_DOJ_BLK	% NH_DOJ_IND	% NH_DOJ_ASN	% NH_Wht
3,934	152	68	130	37,152	9.30%	0.36%	0.16%	0.31%	87.83%

**Voting Age Population**

[Hispanic Origin]	NH_DOJ_BLK	NH_DOJ_IND	NH_DOJ_ASN	NH_Wht	% [Hispanic Origin]	% NH_DOJ_BLK	% NH_DOJ_IND	% NH_DOJ_ASN	% NH_Wht
2,306	109	40	105	28,527	7.29%	0.34%	0.13%	0.33%	90.22%

**District 09B Counties (\* indicates the county is not entirely within the district)**

Todd\*, Stearns\*

**District 10A**

**Population Statistics**

Ideal Population:	42,586	Absolute Deviation:	-110
Actual Population:	42,476	Relative Deviation:	-0.26%

**Total Population**

[Hispanic Origin]	NH_DOJ_BLK	NH_DOJ_IND	NH_DOJ_ASN	NH_Wht	% [Hispanic Origin]	% NH_DOJ_BLK	% NH_DOJ_IND	% NH_DOJ_ASN	% NH_Wht
710	332	472	270	38,838	1.67%	0.78%	1.11%	0.64%	91.44%

**Voting Age Population**

[Hispanic Origin]	NH_DOJ_BLK	NH_DOJ_IND	NH_DOJ_ASN	NH_Wht	% [Hispanic Origin]	% NH_DOJ_BLK	% NH_DOJ_IND	% NH_DOJ_ASN	% NH_Wht
433	221	306	212	30,771	1.31%	0.67%	0.93%	0.64%	93.22%

**District 10A Counties (\* indicates the county is not entirely within the district)**

Crow Wing\*

**District 10B**

**Population Statistics**

Ideal Population:	42,586	Absolute Deviation:	-54
Actual Population:	42,532	Relative Deviation:	-0.13%

**Total Population**

[Hispanic Origin]	NH_DOJ_BLK	NH_DOJ_IND	NH_DOJ_ASN	NH_Wht	% [Hispanic Origin]	% NH_DOJ_BLK	% NH_DOJ_IND	% NH_DOJ_ASN	% NH_Wht
731	202	164	121	40,035	1.72%	0.47%	0.39%	0.28%	94.13%

**Voting Age Population**

[Hispanic Origin]	NH_DOJ_BLK	NH_DOJ_IND	NH_DOJ_ASN	NH_Wht	% [Hispanic Origin]	% NH_DOJ_BLK	% NH_DOJ_IND	% NH_DOJ_ASN	% NH_Wht
434	98	122	94	31,028	1.33%	0.30%	0.37%	0.29%	95.34%

**District 10B Counties (\* indicates the county is not entirely within the district)**

Morrison, Cass\*, Crow Wing\*

**District 11A**

**Population Statistics**

Ideal Population:	42,586	Absolute Deviation:	-314
Actual Population:	42,272	Relative Deviation:	-0.74%

**Total Population**

[Hispanic Origin]	NH_DOJ_BLK	NH_DOJ_IND	NH_DOJ_ASN	NH_Wht	% [Hispanic Origin]	% NH_DOJ_BLK	% NH_DOJ_IND	% NH_DOJ_ASN	% NH_Wht
962	899	1,206	290	36,991	2.28%	2.13%	2.85%	0.69%	87.51%

**Voting Age Population**

[Hispanic Origin]	NH_DOJ_BLK	NH_DOJ_IND	NH_DOJ_ASN	NH_Wht	% [Hispanic Origin]	% NH_DOJ_BLK	% NH_DOJ_IND	% NH_DOJ_ASN	% NH_Wht
651	828	871	227	30,112	1.92%	2.44%	2.57%	0.67%	88.88%

**District 11A Counties (\* indicates the county is not entirely within the district)**

Pine, Kanabec\*, Carlton\*

**District 11B**

**Population Statistics**

Ideal Population:	42,586	Absolute Deviation:	235
Actual Population:	42,821	Relative Deviation:	0.55%

**Total Population**

[Hispanic Origin]	NH_DOJ_BLK	NH_DOJ_IND	NH_DOJ_ASN	NH_Wht	% [Hispanic Origin]	% NH_DOJ_BLK	% NH_DOJ_IND	% NH_DOJ_ASN	% NH_Wht
740	155	1,563	216	38,316	1.73%	0.36%	3.65%	0.50%	89.48%

**Voting Age Population**

[Hispanic Origin]	NH_DOJ_BLK	NH_DOJ_IND	NH_DOJ_ASN	NH_Wht	% [Hispanic Origin]	% NH_DOJ_BLK	% NH_DOJ_IND	% NH_DOJ_ASN	% NH_Wht
379	105	998	174	30,081	1.15%	0.32%	3.03%	0.53%	91.40%

**District 11B Counties (\* indicates the county is not entirely within the district)**

Kanabec\*, Mille Lacs, Isanti\*



**District 12A**

**Population Statistics**

Ideal Population:	42,586	Absolute Deviation:	-219
Actual Population:	42,367	Relative Deviation:	-0.51%

**Total Population**

[Hispanic Origin]	NH_DOJ_BLK	NH_DOJ_IND	NH_DOJ_ASN	NH_Wht	% [Hispanic Origin]	% NH_DOJ_BLK	% NH_DOJ_IND	% NH_DOJ_ASN	% NH_Wht
847	235	112	235	39,866	2.00%	0.55%	0.26%	0.55%	94.10%

**Voting Age Population**

[Hispanic Origin]	NH_DOJ_BLK	NH_DOJ_IND	NH_DOJ_ASN	NH_Wht	% [Hispanic Origin]	% NH_DOJ_BLK	% NH_DOJ_IND	% NH_DOJ_ASN	% NH_Wht
492	156	88	165	31,670	1.48%	0.47%	0.26%	0.50%	95.35%

**District 12A Counties (\* indicates the county is not entirely within the district)**

Pope\*, Douglas

**District 12B**

**Population Statistics**

Ideal Population:	42,586	Absolute Deviation:	378
Actual Population:	42,964	Relative Deviation:	0.89%

**Total Population**

[Hispanic Origin]	NH_DOJ_BLK	NH_DOJ_IND	NH_DOJ_ASN	NH_Wht	% [Hispanic Origin]	% NH_DOJ_BLK	% NH_DOJ_IND	% NH_DOJ_ASN	% NH_Wht
3,078	272	286	239	37,462	7.16%	0.63%	0.67%	0.56%	87.19%

**Voting Age Population**

[Hispanic Origin]	NH_DOJ_BLK	NH_DOJ_IND	NH_DOJ_ASN	NH_Wht	% [Hispanic Origin]	% NH_DOJ_BLK	% NH_DOJ_IND	% NH_DOJ_ASN	% NH_Wht
1,870	187	197	173	29,760	5.65%	0.57%	0.60%	0.52%	89.95%

**District 12B Counties (\* indicates the county is not entirely within the district)**

Big Stone, Chippewa\*, Pope\*, Swift, Stevens

**District 13A**

**Population Statistics**

Ideal Population:	42,586	Absolute Deviation:	-27
Actual Population:	42,559	Relative Deviation:	-0.06%

**Total Population**

[Hispanic Origin]	NH_DOJ_BLK	NH_DOJ_IND	NH_DOJ_ASN	NH_Wht	% [Hispanic Origin]	% NH_DOJ_BLK	% NH_DOJ_IND	% NH_DOJ_ASN	% NH_Wht
1,236	190	49	225	39,900	2.90%	0.45%	0.12%	0.53%	93.75%

**Voting Age Population**

[Hispanic Origin]	NH_DOJ_BLK	NH_DOJ_IND	NH_DOJ_ASN	NH_Wht	% [Hispanic Origin]	% NH_DOJ_BLK	% NH_DOJ_IND	% NH_DOJ_ASN	% NH_Wht
718	138	35	187	31,257	2.18%	0.42%	0.11%	0.57%	94.94%

**District 13A Counties (\* indicates the county is not entirely within the district)**

Stearns\*

**District 13B**

**Population Statistics**

Ideal Population:	42,586	Absolute Deviation:	-411
Actual Population:	42,175	Relative Deviation:	-0.97%

**Total Population**

[Hispanic Origin]	NH_DOJ_BLK	NH_DOJ_IND	NH_DOJ_ASN	NH_Wht	% [Hispanic Origin]	% NH_DOJ_BLK	% NH_DOJ_IND	% NH_DOJ_ASN	% NH_Wht
1,107	717	152	776	37,754	2.62%	1.70%	0.36%	1.84%	89.52%

**Voting Age Population**

[Hispanic Origin]	NH_DOJ_BLK	NH_DOJ_IND	NH_DOJ_ASN	NH_Wht	% [Hispanic Origin]	% NH_DOJ_BLK	% NH_DOJ_IND	% NH_DOJ_ASN	% NH_Wht
660	471	102	579	28,372	2.13%	1.52%	0.33%	1.87%	91.48%

**District 13B Counties (\* indicates the county is not entirely within the district)**

Stearns\*, Benton\*

**District 14A**

**Population Statistics**

Ideal Population:	42,586	Absolute Deviation:	371
Actual Population:	42,957	Relative Deviation:	0.87%

**Total Population**

[Hispanic Origin]	NH_DOJ_BLK	NH_DOJ_IND	NH_DOJ_ASN	NH_Wht	% [Hispanic Origin]	% NH_DOJ_BLK	% NH_DOJ_IND	% NH_DOJ_ASN	% NH_Wht
2,117	6,776	147	1,256	31,140	4.93%	15.77%	0.34%	2.92%	72.49%

**Voting Age Population**

[Hispanic Origin]	NH_DOJ_BLK	NH_DOJ_IND	NH_DOJ_ASN	NH_Wht	% [Hispanic Origin]	% NH_DOJ_BLK	% NH_DOJ_IND	% NH_DOJ_ASN	% NH_Wht
1,384	3,866	132	1,027	26,247	4.13%	11.54%	0.39%	3.07%	78.34%

**District 14A Counties (\* indicates the county is not entirely within the district)**

Stearns\*

**District 14B**

**Population Statistics**

Ideal Population:	42,586	Absolute Deviation:	-142
Actual Population:	42,444	Relative Deviation:	-0.33%

**Total Population**

[Hispanic Origin]	NH_DOJ_BLK	NH_DOJ_IND	NH_DOJ_ASN	NH_Wht	% [Hispanic Origin]	% NH_DOJ_BLK	% NH_DOJ_IND	% NH_DOJ_ASN	% NH_Wht
1,886	9,074	252	1,482	27,316	4.44%	21.38%	0.59%	3.49%	64.36%

**Voting Age Population**

[Hispanic Origin]	NH_DOJ_BLK	NH_DOJ_IND	NH_DOJ_ASN	NH_Wht	% [Hispanic Origin]	% NH_DOJ_BLK	% NH_DOJ_IND	% NH_DOJ_ASN	% NH_Wht
1,289	5,174	180	1,298	23,370	3.94%	15.82%	0.55%	3.97%	71.45%

**District 14B Counties (\* indicates the county is not entirely within the district)**

Stearns\*, Benton\*, Sherburne\*

**District 15A**

**Population Statistics**

Ideal Population:	42,586	Absolute Deviation:	-203
Actual Population:	42,383	Relative Deviation:	-0.48%

**Total Population**

[Hispanic Origin]	NH_DOJ_BLK	NH_DOJ_IND	NH_DOJ_ASN	NH_Wht	% [Hispanic Origin]	% NH_DOJ_BLK	% NH_DOJ_IND	% NH_DOJ_ASN	% NH_Wht
676	410	158	211	39,627	1.59%	0.97%	0.37%	0.50%	93.50%

**Voting Age Population**

[Hispanic Origin]	NH_DOJ_BLK	NH_DOJ_IND	NH_DOJ_ASN	NH_Wht	% [Hispanic Origin]	% NH_DOJ_BLK	% NH_DOJ_IND	% NH_DOJ_ASN	% NH_Wht
393	331	124	161	29,362	1.26%	1.06%	0.40%	0.52%	94.38%

**District 15A Counties (\* indicates the county is not entirely within the district)**

Benton\*, Sherburne\*

**District 15B**

**Population Statistics**

Ideal Population:	42,586	Absolute Deviation:	58
Actual Population:	42,644	Relative Deviation:	0.14%

**Total Population**

[Hispanic Origin]	NH_DOJ_BLK	NH_DOJ_IND	NH_DOJ_ASN	NH_Wht	% [Hispanic Origin]	% NH_DOJ_BLK	% NH_DOJ_IND	% NH_DOJ_ASN	% NH_Wht
1,263	599	112	508	38,163	2.96%	1.40%	0.26%	1.19%	89.49%

**Voting Age Population**

[Hispanic Origin]	NH_DOJ_BLK	NH_DOJ_IND	NH_DOJ_ASN	NH_Wht	% [Hispanic Origin]	% NH_DOJ_BLK	% NH_DOJ_IND	% NH_DOJ_ASN	% NH_Wht
738	363	90	355	28,302	2.39%	1.17%	0.29%	1.15%	91.49%

**District 15B Counties (\* indicates the county is not entirely within the district)**

Sherburne\*



**District 16A**

**Population Statistics**

Ideal Population:	42,586	Absolute Deviation:	-269
Actual Population:	42,317	Relative Deviation:	-0.63%

**Total Population**

[Hispanic Origin]	NH_DOJ_BLK	NH_DOJ_IND	NH_DOJ_ASN	NH_Wht	% [Hispanic Origin]	% NH_DOJ_BLK	% NH_DOJ_IND	% NH_DOJ_ASN	% NH_Wht
2,211	943	113	1,330	36,583	5.22%	2.23%	0.27%	3.14%	86.45%

**Voting Age Population**

[Hispanic Origin]	NH_DOJ_BLK	NH_DOJ_IND	NH_DOJ_ASN	NH_Wht	% [Hispanic Origin]	% NH_DOJ_BLK	% NH_DOJ_IND	% NH_DOJ_ASN	% NH_Wht
1,280	624	71	859	28,700	3.98%	1.94%	0.22%	2.67%	89.25%

**District 16A Counties (\* indicates the county is not entirely within the district)**

Murray\*, Pipestone\*, Yellow Medicine\*, Lac qui Parle, Lyon\*, Lincoln

**District 16B**

**Population Statistics**

Ideal Population:	42,586	Absolute Deviation:	-150
Actual Population:	42,436	Relative Deviation:	-0.35%

**Total Population**

[Hispanic Origin]	NH_DOJ_BLK	NH_DOJ_IND	NH_DOJ_ASN	NH_Wht	% [Hispanic Origin]	% NH_DOJ_BLK	% NH_DOJ_IND	% NH_DOJ_ASN	% NH_Wht
8,345	1,143	198	1,523	30,129	19.66%	2.69%	0.47%	3.59%	71.00%

**Voting Age Population**

[Hispanic Origin]	NH_DOJ_BLK	NH_DOJ_IND	NH_DOJ_ASN	NH_Wht	% [Hispanic Origin]	% NH_DOJ_BLK	% NH_DOJ_IND	% NH_DOJ_ASN	% NH_Wht
4,883	703	140	1,061	23,859	15.64%	2.25%	0.45%	3.40%	76.41%

**District 16B Counties (\* indicates the county is not entirely within the district)**

Murray\*, Pipestone\*, Rock, Nobles\*

**District 17A**

**Population Statistics**

Ideal Population:	42,586	Absolute Deviation:	-306
Actual Population:	42,280	Relative Deviation:	-0.72%

**Total Population**

[Hispanic Origin]	NH_DOJ_BLK	NH_DOJ_IND	NH_DOJ_ASN	NH_Wht	% [Hispanic Origin]	% NH_DOJ_BLK	% NH_DOJ_IND	% NH_DOJ_ASN	% NH_Wht
2,377	210	1,163	513	36,653	5.62%	0.50%	2.75%	1.21%	86.69%

**Voting Age Population**

[Hispanic Origin]	NH_DOJ_BLK	NH_DOJ_IND	NH_DOJ_ASN	NH_Wht	% [Hispanic Origin]	% NH_DOJ_BLK	% NH_DOJ_IND	% NH_DOJ_ASN	% NH_Wht
1,327	141	784	296	28,822	4.13%	0.44%	2.44%	0.92%	89.71%

**District 17A Counties (\* indicates the county is not entirely within the district)**

Redwood, Chippewa\*, Kandiyohi\*, Yellow Medicine\*, Renville, Lyon\*

**District 17B**

**Population Statistics**

Ideal Population:	42,586	Absolute Deviation:	409
Actual Population:	42,995	Relative Deviation:	0.96%

**Total Population**

[Hispanic Origin]	NH_DOJ_BLK	NH_DOJ_IND	NH_DOJ_ASN	NH_Wht	% [Hispanic Origin]	% NH_DOJ_BLK	% NH_DOJ_IND	% NH_DOJ_ASN	% NH_Wht
5,871	2,608	115	582	32,643	13.66%	6.07%	0.27%	1.35%	75.92%

**Voting Age Population**

[Hispanic Origin]	NH_DOJ_BLK	NH_DOJ_IND	NH_DOJ_ASN	NH_Wht	% [Hispanic Origin]	% NH_DOJ_BLK	% NH_DOJ_IND	% NH_DOJ_ASN	% NH_Wht
3,498	1,410	82	389	26,275	10.82%	4.36%	0.25%	1.20%	81.25%

**District 17B Counties (\* indicates the county is not entirely within the district)**

Stearns\*, Kandiyohi\*

**District 18A**

**Population Statistics**

Ideal Population:	42,586	Absolute Deviation:	7
Actual Population:	42,593	Relative Deviation:	0.02%

**Total Population**

[Hispanic Origin]	NH_DOJ_BLK	NH_DOJ_IND	NH_DOJ_ASN	NH_Wht	% [Hispanic Origin]	% NH_DOJ_BLK	% NH_DOJ_IND	% NH_DOJ_ASN	% NH_Wht
1,780	222	95	158	39,052	4.18%	0.52%	0.22%	0.37%	91.69%

**Voting Age Population**

[Hispanic Origin]	NH_DOJ_BLK	NH_DOJ_IND	NH_DOJ_ASN	NH_Wht	% [Hispanic Origin]	% NH_DOJ_BLK	% NH_DOJ_IND	% NH_DOJ_ASN	% NH_Wht
999	134	67	128	30,097	3.11%	0.42%	0.21%	0.40%	93.56%

**District 18A Counties (\* indicates the county is not entirely within the district)**

Meeker, McLeod\*, Wright\*

**District 18B**

**Population Statistics**

Ideal Population:	42,586	Absolute Deviation:	-240
Actual Population:	42,346	Relative Deviation:	-0.56%

**Total Population**

[Hispanic Origin]	NH_DOJ_BLK	NH_DOJ_IND	NH_DOJ_ASN	NH_Wht	% [Hispanic Origin]	% NH_DOJ_BLK	% NH_DOJ_IND	% NH_DOJ_ASN	% NH_Wht
3,280	226	99	234	37,338	7.75%	0.53%	0.23%	0.55%	88.17%

**Voting Age Population**

[Hispanic Origin]	NH_DOJ_BLK	NH_DOJ_IND	NH_DOJ_ASN	NH_Wht	% [Hispanic Origin]	% NH_DOJ_BLK	% NH_DOJ_IND	% NH_DOJ_ASN	% NH_Wht
1,959	157	78	180	29,684	5.98%	0.48%	0.24%	0.55%	90.65%

**District 18B Counties (\* indicates the county is not entirely within the district)**

Sibley, McLeod\*

**District 19A**

**Population Statistics**

Ideal Population:	42,586	Absolute Deviation:	23
Actual Population:	42,609	Relative Deviation:	0.05%

**Total Population**

[Hispanic Origin]	NH_DOJ_BLK	NH_DOJ_IND	NH_DOJ_ASN	NH_Wht	% [Hispanic Origin]	% NH_DOJ_BLK	% NH_DOJ_IND	% NH_DOJ_ASN	% NH_Wht
2,134	1,968	157	670	36,366	5.01%	4.62%	0.37%	1.57%	85.35%

**Voting Age Population**

[Hispanic Origin]	NH_DOJ_BLK	NH_DOJ_IND	NH_DOJ_ASN	NH_Wht	% [Hispanic Origin]	% NH_DOJ_BLK	% NH_DOJ_IND	% NH_DOJ_ASN	% NH_Wht
1,349	1,198	125	556	28,767	4.12%	3.66%	0.38%	1.70%	87.92%

**District 19A Counties (\* indicates the county is not entirely within the district)**

Nicollet, Blue Earth\*, Le Sueur\*

**District 19B**

**Population Statistics**

Ideal Population:	42,586	Absolute Deviation:	79
Actual Population:	42,665	Relative Deviation:	0.19%

**Total Population**

[Hispanic Origin]	NH_DOJ_BLK	NH_DOJ_IND	NH_DOJ_ASN	NH_Wht	% [Hispanic Origin]	% NH_DOJ_BLK	% NH_DOJ_IND	% NH_DOJ_ASN	% NH_Wht
2,423	3,454	156	1,656	33,058	5.68%	8.10%	0.37%	3.88%	77.48%

**Voting Age Population**

[Hispanic Origin]	NH_DOJ_BLK	NH_DOJ_IND	NH_DOJ_ASN	NH_Wht	% [Hispanic Origin]	% NH_DOJ_BLK	% NH_DOJ_IND	% NH_DOJ_ASN	% NH_Wht
1,780	2,422	122	1,473	27,932	5.10%	6.93%	0.35%	4.22%	79.97%

**District 19B Counties (\* indicates the county is not entirely within the district)**

Blue Earth\*



**District 20A**

**Population Statistics**

Ideal Population:	42,586	Absolute Deviation:	-299
Actual Population:	42,287	Relative Deviation:	-0.70%

**Total Population**

[Hispanic Origin]	NH_DOJ_BLK	NH_DOJ_IND	NH_DOJ_ASN	NH_Wht	% [Hispanic Origin]	% NH_DOJ_BLK	% NH_DOJ_IND	% NH_DOJ_ASN	% NH_Wht
3,277	746	107	1,218	35,139	7.75%	1.76%	0.25%	2.88%	83.10%

**Voting Age Population**

[Hispanic Origin]	NH_DOJ_BLK	NH_DOJ_IND	NH_DOJ_ASN	NH_Wht	% [Hispanic Origin]	% NH_DOJ_BLK	% NH_DOJ_IND	% NH_DOJ_ASN	% NH_Wht
2,324	581	85	1,115	27,721	7.06%	1.76%	0.26%	3.39%	84.16%

**District 20A Counties (\* indicates the county is not entirely within the district)**

Rice\*, Dakota\*, Le Sueur\*

**District 20B**

**Population Statistics**

Ideal Population:	42,586	Absolute Deviation:	-323
Actual Population:	42,263	Relative Deviation:	-0.76%

**Total Population**

[Hispanic Origin]	NH_DOJ_BLK	NH_DOJ_IND	NH_DOJ_ASN	NH_Wht	% [Hispanic Origin]	% NH_DOJ_BLK	% NH_DOJ_IND	% NH_DOJ_ASN	% NH_Wht
2,070	1,570	126	1,490	34,934	4.90%	3.71%	0.30%	3.53%	82.66%

**Voting Age Population**

[Hispanic Origin]	NH_DOJ_BLK	NH_DOJ_IND	NH_DOJ_ASN	NH_Wht	% [Hispanic Origin]	% NH_DOJ_BLK	% NH_DOJ_IND	% NH_DOJ_ASN	% NH_Wht
1,216	921	103	1,082	25,700	4.04%	3.06%	0.34%	3.60%	85.45%

**District 20B Counties (\* indicates the county is not entirely within the district)**

Dakota\*

**District 21A**

**Population Statistics**

Ideal Population:	42,586	Absolute Deviation:	-90
Actual Population:	42,496	Relative Deviation:	-0.21%

**Total Population**

[Hispanic Origin]	NH_DOJ_BLK	NH_DOJ_IND	NH_DOJ_ASN	NH_Wht	% [Hispanic Origin]	% NH_DOJ_BLK	% NH_DOJ_IND	% NH_DOJ_ASN	% NH_Wht
1,575	566	515	299	37,993	3.71%	1.33%	1.21%	0.70%	89.40%

**Voting Age Population**

[Hispanic Origin]	NH_DOJ_BLK	NH_DOJ_IND	NH_DOJ_ASN	NH_Wht	% [Hispanic Origin]	% NH_DOJ_BLK	% NH_DOJ_IND	% NH_DOJ_ASN	% NH_Wht
984	363	362	218	30,367	2.97%	1.09%	1.09%	0.66%	91.60%

**District 21A Counties (\* indicates the county is not entirely within the district)**

Goodhue\*, Dakota\*

**District 21B**

**Population Statistics**

Ideal Population:	42,586	Absolute Deviation:	-179
Actual Population:	42,407	Relative Deviation:	-0.42%

**Total Population**

[Hispanic Origin]	NH_DOJ_BLK	NH_DOJ_IND	NH_DOJ_ASN	NH_Wht	% [Hispanic Origin]	% NH_DOJ_BLK	% NH_DOJ_IND	% NH_DOJ_ASN	% NH_Wht
1,525	319	77	236	38,934	3.60%	0.75%	0.18%	0.56%	91.81%

**Voting Age Population**

[Hispanic Origin]	NH_DOJ_BLK	NH_DOJ_IND	NH_DOJ_ASN	NH_Wht	% [Hispanic Origin]	% NH_DOJ_BLK	% NH_DOJ_IND	% NH_DOJ_ASN	% NH_Wht
929	190	52	186	30,259	2.87%	0.59%	0.16%	0.57%	93.45%

**District 21B Counties (\* indicates the county is not entirely within the district)**

Goodhue\*, Wabasha\*, Dodge\*, Winona\*

**District 22A**

**Population Statistics**

Ideal Population:	42,586	Absolute Deviation:	-261
Actual Population:	42,325	Relative Deviation:	-0.61%

**Total Population**

[Hispanic Origin]	NH_DOJ_BLK	NH_DOJ_IND	NH_DOJ_ASN	NH_Wht	% [Hispanic Origin]	% NH_DOJ_BLK	% NH_DOJ_IND	% NH_DOJ_ASN	% NH_Wht
3,126	376	87	602	36,835	7.39%	0.89%	0.21%	1.42%	87.03%

**Voting Age Population**

[Hispanic Origin]	NH_DOJ_BLK	NH_DOJ_IND	NH_DOJ_ASN	NH_Wht	% [Hispanic Origin]	% NH_DOJ_BLK	% NH_DOJ_IND	% NH_DOJ_ASN	% NH_Wht
1,852	222	70	464	29,368	5.66%	0.68%	0.21%	1.42%	89.73%

**District 22A Counties (\* indicates the county is not entirely within the district)**

Martin\*, Cottonwood, Jackson, Nobles\*

**District 22B**

**Population Statistics**

Ideal Population:	42,586	Absolute Deviation:	-221
Actual Population:	42,365	Relative Deviation:	-0.52%

**Total Population**

[Hispanic Origin]	NH_DOJ_BLK	NH_DOJ_IND	NH_DOJ_ASN	NH_Wht	% [Hispanic Origin]	% NH_DOJ_BLK	% NH_DOJ_IND	% NH_DOJ_ASN	% NH_Wht
4,555	178	60	223	36,515	10.75%	0.42%	0.14%	0.53%	86.19%

**Voting Age Population**

[Hispanic Origin]	NH_DOJ_BLK	NH_DOJ_IND	NH_DOJ_ASN	NH_Wht	% [Hispanic Origin]	% NH_DOJ_BLK	% NH_DOJ_IND	% NH_DOJ_ASN	% NH_Wht
2,735	113	54	186	29,236	8.34%	0.34%	0.16%	0.57%	89.17%

**District 22B Counties (\* indicates the county is not entirely within the district)**

Martin\*, Brown, Blue Earth\*, Watonwan

**District 23A**

**Population Statistics**

Ideal Population:	42,586	Absolute Deviation:	-357
Actual Population:	42,229	Relative Deviation:	-0.84%

**Total Population**

[Hispanic Origin]	NH_DOJ_BLK	NH_DOJ_IND	NH_DOJ_ASN	NH_Wht	% [Hispanic Origin]	% NH_DOJ_BLK	% NH_DOJ_IND	% NH_DOJ_ASN	% NH_Wht
2,310	372	194	166	38,039	5.47%	0.88%	0.46%	0.39%	90.08%

**Voting Age Population**

[Hispanic Origin]	NH_DOJ_BLK	NH_DOJ_IND	NH_DOJ_ASN	NH_Wht	% [Hispanic Origin]	% NH_DOJ_BLK	% NH_DOJ_IND	% NH_DOJ_ASN	% NH_Wht
1,382	266	159	119	29,995	4.24%	0.82%	0.49%	0.37%	92.10%

**District 23A Counties (\* indicates the county is not entirely within the district)**

Blue Earth\*, Waseca\*, Faribault

**District 23B**

**Population Statistics**

Ideal Population:	42,586	Absolute Deviation:	-294
Actual Population:	42,292	Relative Deviation:	-0.69%

**Total Population**

[Hispanic Origin]	NH_DOJ_BLK	NH_DOJ_IND	NH_DOJ_ASN	NH_Wht	% [Hispanic Origin]	% NH_DOJ_BLK	% NH_DOJ_IND	% NH_DOJ_ASN	% NH_Wht
3,416	1,477	70	384	35,623	8.08%	3.49%	0.17%	0.91%	84.23%

**Voting Age Population**

[Hispanic Origin]	NH_DOJ_BLK	NH_DOJ_IND	NH_DOJ_ASN	NH_Wht	% [Hispanic Origin]	% NH_DOJ_BLK	% NH_DOJ_IND	% NH_DOJ_ASN	% NH_Wht
1,965	823	57	288	28,006	6.16%	2.58%	0.18%	0.90%	87.78%

**District 23B Counties (\* indicates the county is not entirely within the district)**

Waseca\*, Steele\*, Rice\*



**District 24A**

**Population Statistics**

Ideal Population:	42,586	Absolute Deviation:	-380
Actual Population:	42,206	Relative Deviation:	-0.89%

**Total Population**

[Hispanic Origin]	NH_DOJ_BLK	NH_DOJ_IND	NH_DOJ_ASN	NH_Wht	% [Hispanic Origin]	% NH_DOJ_BLK	% NH_DOJ_IND	% NH_DOJ_ASN	% NH_Wht
2,126	567	168	464	37,229	5.04%	1.34%	0.40%	1.10%	88.21%

**Voting Age Population**

[Hispanic Origin]	NH_DOJ_BLK	NH_DOJ_IND	NH_DOJ_ASN	NH_Wht	% [Hispanic Origin]	% NH_DOJ_BLK	% NH_DOJ_IND	% NH_DOJ_ASN	% NH_Wht
1,203	332	96	335	27,836	3.92%	1.08%	0.31%	1.09%	90.63%

**District 24A Counties (\* indicates the county is not entirely within the district)**

Scott\*, Le Sueur\*

**District 24B**

**Population Statistics**

Ideal Population:	42,586	Absolute Deviation:	309
Actual Population:	42,895	Relative Deviation:	0.73%

**Total Population**

[Hispanic Origin]	NH_DOJ_BLK	NH_DOJ_IND	NH_DOJ_ASN	NH_Wht	% [Hispanic Origin]	% NH_DOJ_BLK	% NH_DOJ_IND	% NH_DOJ_ASN	% NH_Wht
4,622	3,731	239	462	32,462	10.78%	8.70%	0.56%	1.08%	75.68%

**Voting Age Population**

[Hispanic Origin]	NH_DOJ_BLK	NH_DOJ_IND	NH_DOJ_ASN	NH_Wht	% [Hispanic Origin]	% NH_DOJ_BLK	% NH_DOJ_IND	% NH_DOJ_ASN	% NH_Wht
2,817	2,335	218	363	26,376	8.55%	7.09%	0.66%	1.10%	80.09%

**District 24B Counties (\* indicates the county is not entirely within the district)**

Rice\*, Le Sueur\*

**District 25A**

**Population Statistics**

Ideal Population:	42,586	Absolute Deviation:	-287
Actual Population:	42,299	Relative Deviation:	-0.67%

**Total Population**

[Hispanic Origin]	NH_DOJ_BLK	NH_DOJ_IND	NH_DOJ_ASN	NH_Wht	% [Hispanic Origin]	% NH_DOJ_BLK	% NH_DOJ_IND	% NH_DOJ_ASN	% NH_Wht
1,805	3,273	80	3,457	31,792	4.27%	7.74%	0.19%	8.17%	75.16%

**Voting Age Population**

[Hispanic Origin]	NH_DOJ_BLK	NH_DOJ_IND	NH_DOJ_ASN	NH_Wht	% [Hispanic Origin]	% NH_DOJ_BLK	% NH_DOJ_IND	% NH_DOJ_ASN	% NH_Wht
1,192	1,971	54	2,550	24,930	3.76%	6.22%	0.17%	8.05%	78.72%

**District 25A Counties (\* indicates the county is not entirely within the district)**

Olmsted\*

**District 25B**

**Population Statistics**

Ideal Population:	42,586	Absolute Deviation:	-343
Actual Population:	42,243	Relative Deviation:	-0.81%

**Total Population**

[Hispanic Origin]	NH_DOJ_BLK	NH_DOJ_IND	NH_DOJ_ASN	NH_Wht	% [Hispanic Origin]	% NH_DOJ_BLK	% NH_DOJ_IND	% NH_DOJ_ASN	% NH_Wht
2,439	1,863	70	2,182	33,740	5.77%	4.41%	0.17%	5.17%	79.87%

**Voting Age Population**

[Hispanic Origin]	NH_DOJ_BLK	NH_DOJ_IND	NH_DOJ_ASN	NH_Wht	% [Hispanic Origin]	% NH_DOJ_BLK	% NH_DOJ_IND	% NH_DOJ_ASN	% NH_Wht
1,483	1,252	46	1,665	26,680	4.62%	3.90%	0.14%	5.18%	83.03%

**District 25B Counties (\* indicates the county is not entirely within the district)**

Olmsted\*

**District 26A**

**Population Statistics**

Ideal Population:	42,586	Absolute Deviation:	144
Actual Population:	42,730	Relative Deviation:	0.34%

**Total Population**

[Hispanic Origin]	NH_DOJ_BLK	NH_DOJ_IND	NH_DOJ_ASN	NH_Wht	% [Hispanic Origin]	% NH_DOJ_BLK	% NH_DOJ_IND	% NH_DOJ_ASN	% NH_Wht
2,344	3,581	122	2,608	32,040	5.49%	8.38%	0.29%	6.10%	74.98%

**Voting Age Population**

[Hispanic Origin]	NH_DOJ_BLK	NH_DOJ_IND	NH_DOJ_ASN	NH_Wht	% [Hispanic Origin]	% NH_DOJ_BLK	% NH_DOJ_IND	% NH_DOJ_ASN	% NH_Wht
1,479	2,179	105	1,994	26,157	4.48%	6.60%	0.32%	6.04%	79.26%

**District 26A Counties (\* indicates the county is not entirely within the district)**

Olmsted\*

**District 26B**

**Population Statistics**

Ideal Population:	42,586	Absolute Deviation:	-302
Actual Population:	42,284	Relative Deviation:	-0.71%

**Total Population**

[Hispanic Origin]	NH_DOJ_BLK	NH_DOJ_IND	NH_DOJ_ASN	NH_Wht	% [Hispanic Origin]	% NH_DOJ_BLK	% NH_DOJ_IND	% NH_DOJ_ASN	% NH_Wht
2,926	2,275	115	1,978	33,377	6.92%	5.38%	0.27%	4.68%	78.94%

**Voting Age Population**

[Hispanic Origin]	NH_DOJ_BLK	NH_DOJ_IND	NH_DOJ_ASN	NH_Wht	% [Hispanic Origin]	% NH_DOJ_BLK	% NH_DOJ_IND	% NH_DOJ_ASN	% NH_Wht
1,803	1,454	92	1,565	26,551	5.57%	4.49%	0.28%	4.84%	82.04%

**District 26B Counties (\* indicates the county is not entirely within the district)**

Olmsted\*, Wabasha\*

**District 27A**

**Population Statistics**

Ideal Population:	42,586	Absolute Deviation:	249
Actual Population:	42,835	Relative Deviation:	0.58%

**Total Population**

[Hispanic Origin]	NH_DOJ_BLK	NH_DOJ_IND	NH_DOJ_ASN	NH_Wht	% [Hispanic Origin]	% NH_DOJ_BLK	% NH_DOJ_IND	% NH_DOJ_ASN	% NH_Wht
3,912	523	103	1,195	35,723	9.13%	1.22%	0.24%	2.79%	83.40%

**Voting Age Population**

[Hispanic Origin]	NH_DOJ_BLK	NH_DOJ_IND	NH_DOJ_ASN	NH_Wht	% [Hispanic Origin]	% NH_DOJ_BLK	% NH_DOJ_IND	% NH_DOJ_ASN	% NH_Wht
2,376	300	76	768	28,696	7.20%	0.91%	0.23%	2.33%	86.92%

**District 27A Counties (\* indicates the county is not entirely within the district)**

Steele\*, Dodge\*, Freeborn

**District 27B**

**Population Statistics**

Ideal Population:	42,586	Absolute Deviation:	-45
Actual Population:	42,541	Relative Deviation:	-0.11%

**Total Population**

[Hispanic Origin]	NH_DOJ_BLK	NH_DOJ_IND	NH_DOJ_ASN	NH_Wht	% [Hispanic Origin]	% NH_DOJ_BLK	% NH_DOJ_IND	% NH_DOJ_ASN	% NH_Wht
5,140	1,623	63	2,061	32,142	12.08%	3.82%	0.15%	4.84%	75.56%

**Voting Age Population**

[Hispanic Origin]	NH_DOJ_BLK	NH_DOJ_IND	NH_DOJ_ASN	NH_Wht	% [Hispanic Origin]	% NH_DOJ_BLK	% NH_DOJ_IND	% NH_DOJ_ASN	% NH_Wht
2,949	955	50	1,321	25,562	9.30%	3.01%	0.16%	4.17%	80.64%

**District 27B Counties (\* indicates the county is not entirely within the district)**

Dodge\*, Mower



**District 28A**

**Population Statistics**

Ideal Population:	42,586	Absolute Deviation:	159
Actual Population:	42,745	Relative Deviation:	0.37%

**Total Population**

[Hispanic Origin]	NH_DOJ_BLK	NH_DOJ_IND	NH_DOJ_ASN	NH_Wht	% [Hispanic Origin]	% NH_DOJ_BLK	% NH_DOJ_IND	% NH_DOJ_ASN	% NH_Wht
1,178	849	89	797	38,343	2.76%	1.99%	0.21%	1.86%	89.70%

**Voting Age Population**

[Hispanic Origin]	NH_DOJ_BLK	NH_DOJ_IND	NH_DOJ_ASN	NH_Wht	% [Hispanic Origin]	% NH_DOJ_BLK	% NH_DOJ_IND	% NH_DOJ_ASN	% NH_Wht
841	580	77	652	32,445	2.37%	1.63%	0.22%	1.84%	91.33%

**District 28A Counties (\* indicates the county is not entirely within the district)**

Winona\*, Houston\*

**District 28B**

**Population Statistics**

Ideal Population:	42,586	Absolute Deviation:	61
Actual Population:	42,647	Relative Deviation:	0.14%

**Total Population**

[Hispanic Origin]	NH_DOJ_BLK	NH_DOJ_IND	NH_DOJ_ASN	NH_Wht	% [Hispanic Origin]	% NH_DOJ_BLK	% NH_DOJ_IND	% NH_DOJ_ASN	% NH_Wht
992	200	41	267	40,006	2.33%	0.47%	0.10%	0.63%	93.81%

**Voting Age Population**

[Hispanic Origin]	NH_DOJ_BLK	NH_DOJ_IND	NH_DOJ_ASN	NH_Wht	% [Hispanic Origin]	% NH_DOJ_BLK	% NH_DOJ_IND	% NH_DOJ_ASN	% NH_Wht
627	133	36	204	30,652	1.94%	0.41%	0.11%	0.63%	94.82%

**District 28B Counties (\* indicates the county is not entirely within the district)**

Fillmore, Winona\*, Houston\*

**District 29A**

**Population Statistics**

Ideal Population:	42,586	Absolute Deviation:	195
Actual Population:	42,781	Relative Deviation:	0.46%

**Total Population**

[Hispanic Origin]	NH_DOJ_BLK	NH_DOJ_IND	NH_DOJ_ASN	NH_Wht	% [Hispanic Origin]	% NH_DOJ_BLK	% NH_DOJ_IND	% NH_DOJ_ASN	% NH_Wht
1,148	330	95	352	39,238	2.68%	0.77%	0.22%	0.82%	91.72%

**Voting Age Population**

[Hispanic Origin]	NH_DOJ_BLK	NH_DOJ_IND	NH_DOJ_ASN	NH_Wht	% [Hispanic Origin]	% NH_DOJ_BLK	% NH_DOJ_IND	% NH_DOJ_ASN	% NH_Wht
687	210	74	259	29,128	2.20%	0.67%	0.24%	0.83%	93.15%

**District 29A Counties (\* indicates the county is not entirely within the district)**

Wright\*

**District 29B**

**Population Statistics**

Ideal Population:	42,586	Absolute Deviation:	-109
Actual Population:	42,477	Relative Deviation:	-0.26%

**Total Population**

[Hispanic Origin]	NH_DOJ_BLK	NH_DOJ_IND	NH_DOJ_ASN	NH_Wht	% [Hispanic Origin]	% NH_DOJ_BLK	% NH_DOJ_IND	% NH_DOJ_ASN	% NH_Wht
1,850	530	103	461	37,791	4.36%	1.25%	0.24%	1.09%	88.97%

**Voting Age Population**

[Hispanic Origin]	NH_DOJ_BLK	NH_DOJ_IND	NH_DOJ_ASN	NH_Wht	% [Hispanic Origin]	% NH_DOJ_BLK	% NH_DOJ_IND	% NH_DOJ_ASN	% NH_Wht
1,085	334	74	361	28,457	3.47%	1.07%	0.24%	1.15%	90.91%

**District 29B Counties (\* indicates the county is not entirely within the district)**

Wright\*

**District 30A**

**Population Statistics**

Ideal Population:	42,586	Absolute Deviation:	303
Actual Population:	42,889	Relative Deviation:	0.71%

**Total Population**

[Hispanic Origin]	NH_DOJ_BLK	NH_DOJ_IND	NH_DOJ_ASN	NH_Wht	% [Hispanic Origin]	% NH_DOJ_BLK	% NH_DOJ_IND	% NH_DOJ_ASN	% NH_Wht
1,661	1,424	80	1,021	36,887	3.87%	3.32%	0.19%	2.38%	86.01%

**Voting Age Population**

[Hispanic Origin]	NH_DOJ_BLK	NH_DOJ_IND	NH_DOJ_ASN	NH_Wht	% [Hispanic Origin]	% NH_DOJ_BLK	% NH_DOJ_IND	% NH_DOJ_ASN	% NH_Wht
964	847	58	762	26,341	3.23%	2.84%	0.19%	2.55%	88.27%

**District 30A Counties (\* indicates the county is not entirely within the district)**

Wright\*, Hennepin\*

**District 30B**

**Population Statistics**

Ideal Population:	42,586	Absolute Deviation:	363
Actual Population:	42,949	Relative Deviation:	0.85%

**Total Population**

[Hispanic Origin]	NH_DOJ_BLK	NH_DOJ_IND	NH_DOJ_ASN	NH_Wht	% [Hispanic Origin]	% NH_DOJ_BLK	% NH_DOJ_IND	% NH_DOJ_ASN	% NH_Wht
1,600	1,726	190	860	36,507	3.73%	4.02%	0.44%	2.00%	85.00%

**Voting Age Population**

[Hispanic Origin]	NH_DOJ_BLK	NH_DOJ_IND	NH_DOJ_ASN	NH_Wht	% [Hispanic Origin]	% NH_DOJ_BLK	% NH_DOJ_IND	% NH_DOJ_ASN	% NH_Wht
982	1,174	155	614	27,198	3.15%	3.76%	0.50%	1.97%	87.16%

**District 30B Counties (\* indicates the county is not entirely within the district)**

Wright\*, Hennepin\*, Sherburne\*

**District 31A**

**Population Statistics**

Ideal Population:	42,586	Absolute Deviation:	113
Actual Population:	42,699	Relative Deviation:	0.27%

**Total Population**

[Hispanic Origin]	NH_DOJ_BLK	NH_DOJ_IND	NH_DOJ_ASN	NH_Wht	% [Hispanic Origin]	% NH_DOJ_BLK	% NH_DOJ_IND	% NH_DOJ_ASN	% NH_Wht
1,069	286	171	918	38,194	2.50%	0.67%	0.40%	2.15%	89.45%

**Voting Age Population**

[Hispanic Origin]	NH_DOJ_BLK	NH_DOJ_IND	NH_DOJ_ASN	NH_Wht	% [Hispanic Origin]	% NH_DOJ_BLK	% NH_DOJ_IND	% NH_DOJ_ASN	% NH_Wht
603	181	134	592	29,780	1.85%	0.56%	0.41%	1.82%	91.52%

**District 31A Counties (\* indicates the county is not entirely within the district)**

Anoka\*, Chisago\*

**District 31B**

**Population Statistics**

Ideal Population:	42,586	Absolute Deviation:	121
Actual Population:	42,707	Relative Deviation:	0.28%

**Total Population**

[Hispanic Origin]	NH_DOJ_BLK	NH_DOJ_IND	NH_DOJ_ASN	NH_Wht	% [Hispanic Origin]	% NH_DOJ_BLK	% NH_DOJ_IND	% NH_DOJ_ASN	% NH_Wht
1,149	933	123	1,657	36,922	2.69%	2.18%	0.29%	3.88%	86.45%

**Voting Age Population**

[Hispanic Origin]	NH_DOJ_BLK	NH_DOJ_IND	NH_DOJ_ASN	NH_Wht	% [Hispanic Origin]	% NH_DOJ_BLK	% NH_DOJ_IND	% NH_DOJ_ASN	% NH_Wht
712	551	108	1,120	28,450	2.22%	1.72%	0.34%	3.50%	88.86%

**District 31B Counties (\* indicates the county is not entirely within the district)**

Anoka\*



**District 32A**

**Population Statistics**

Ideal Population:	42,586	Absolute Deviation:	108
Actual Population:	42,694	Relative Deviation:	0.25%

**Total Population**

[Hispanic Origin]	NH_DOJ_BLK	NH_DOJ_IND	NH_DOJ_ASN	NH_Wht	% [Hispanic Origin]	% NH_DOJ_BLK	% NH_DOJ_IND	% NH_DOJ_ASN	% NH_Wht
900	303	201	533	39,078	2.11%	0.71%	0.47%	1.25%	91.53%

**Voting Age Population**

[Hispanic Origin]	NH_DOJ_BLK	NH_DOJ_IND	NH_DOJ_ASN	NH_Wht	% [Hispanic Origin]	% NH_DOJ_BLK	% NH_DOJ_IND	% NH_DOJ_ASN	% NH_Wht
531	205	153	373	30,380	1.63%	0.63%	0.47%	1.14%	93.05%

**District 32A Counties (\* indicates the county is not entirely within the district)**

Isanti\*, Chisago\*

**District 32B**

**Population Statistics**

Ideal Population:	42,586	Absolute Deviation:	255
Actual Population:	42,841	Relative Deviation:	0.60%

**Total Population**

[Hispanic Origin]	NH_DOJ_BLK	NH_DOJ_IND	NH_DOJ_ASN	NH_Wht	% [Hispanic Origin]	% NH_DOJ_BLK	% NH_DOJ_IND	% NH_DOJ_ASN	% NH_Wht
1,119	783	263	590	38,200	2.61%	1.83%	0.61%	1.38%	89.17%

**Voting Age Population**

[Hispanic Origin]	NH_DOJ_BLK	NH_DOJ_IND	NH_DOJ_ASN	NH_Wht	% [Hispanic Origin]	% NH_DOJ_BLK	% NH_DOJ_IND	% NH_DOJ_ASN	% NH_Wht
671	685	220	378	29,799	2.04%	2.09%	0.67%	1.15%	90.73%

**District 32B Counties (\* indicates the county is not entirely within the district)**

Chisago\*

**District 33A**

**Population Statistics**

Ideal Population:	42,586	Absolute Deviation:	186
Actual Population:	42,772	Relative Deviation:	0.44%

**Total Population**

[Hispanic Origin]	NH_DOJ_BLK	NH_DOJ_IND	NH_DOJ_ASN	NH_Wht	% [Hispanic Origin]	% NH_DOJ_BLK	% NH_DOJ_IND	% NH_DOJ_ASN	% NH_Wht
1,294	1,958	120	1,147	36,219	3.03%	4.58%	0.28%	2.68%	84.68%

**Voting Age Population**

[Hispanic Origin]	NH_DOJ_BLK	NH_DOJ_IND	NH_DOJ_ASN	NH_Wht	% [Hispanic Origin]	% NH_DOJ_BLK	% NH_DOJ_IND	% NH_DOJ_ASN	% NH_Wht
746	1,158	95	770	27,708	2.36%	3.66%	0.30%	2.43%	87.60%

**District 33A Counties (\* indicates the county is not entirely within the district)**

Anoka\*, Sherburne\*

**District 33B**

**Population Statistics**

Ideal Population:	42,586	Absolute Deviation:	140
Actual Population:	42,726	Relative Deviation:	0.33%

**Total Population**

[Hispanic Origin]	NH_DOJ_BLK	NH_DOJ_IND	NH_DOJ_ASN	NH_Wht	% [Hispanic Origin]	% NH_DOJ_BLK	% NH_DOJ_IND	% NH_DOJ_ASN	% NH_Wht
1,678	3,382	214	1,676	33,542	3.93%	7.92%	0.50%	3.92%	78.50%

**Voting Age Population**

[Hispanic Origin]	NH_DOJ_BLK	NH_DOJ_IND	NH_DOJ_ASN	NH_Wht	% [Hispanic Origin]	% NH_DOJ_BLK	% NH_DOJ_IND	% NH_DOJ_ASN	% NH_Wht
1,065	2,128	171	1,172	27,338	3.22%	6.44%	0.52%	3.54%	82.67%

**District 33B Counties (\* indicates the county is not entirely within the district)**

Anoka\*, Hennepin\*

**District 34A**

**Population Statistics**

Ideal Population:	42,586	Absolute Deviation:	18
Actual Population:	42,604	Relative Deviation:	0.04%

**Total Population**

[Hispanic Origin]	NH_DOJ_BLK	NH_DOJ_IND	NH_DOJ_ASN	NH_Wht	% [Hispanic Origin]	% NH_DOJ_BLK	% NH_DOJ_IND	% NH_DOJ_ASN	% NH_Wht
1,794	3,976	245	2,591	31,705	4.21%	9.33%	0.58%	6.08%	74.42%

**Voting Age Population**

[Hispanic Origin]	NH_DOJ_BLK	NH_DOJ_IND	NH_DOJ_ASN	NH_Wht	% [Hispanic Origin]	% NH_DOJ_BLK	% NH_DOJ_IND	% NH_DOJ_ASN	% NH_Wht
1,124	2,477	182	1,753	26,126	3.41%	7.52%	0.55%	5.33%	79.36%

**District 34A Counties (\* indicates the county is not entirely within the district)**

Anoka\*

**District 34B**

**Population Statistics**

Ideal Population:	42,586	Absolute Deviation:	212
Actual Population:	42,798	Relative Deviation:	0.50%

**Total Population**

[Hispanic Origin]	NH_DOJ_BLK	NH_DOJ_IND	NH_DOJ_ASN	NH_Wht	% [Hispanic Origin]	% NH_DOJ_BLK	% NH_DOJ_IND	% NH_DOJ_ASN	% NH_Wht
2,340	7,025	199	5,665	25,019	5.47%	16.41%	0.46%	13.24%	58.46%

**Voting Age Population**

[Hispanic Origin]	NH_DOJ_BLK	NH_DOJ_IND	NH_DOJ_ASN	NH_Wht	% [Hispanic Origin]	% NH_DOJ_BLK	% NH_DOJ_IND	% NH_DOJ_ASN	% NH_Wht
1,455	4,472	146	3,908	21,051	4.49%	13.80%	0.45%	12.06%	64.97%

**District 34B Counties (\* indicates the county is not entirely within the district)**

Anoka\*, Hennepin\*

**District 35A**

**Population Statistics**

Ideal Population:	42,586	Absolute Deviation:	-352
Actual Population:	42,234	Relative Deviation:	-0.83%

**Total Population**

[Hispanic Origin]	NH_DOJ_BLK	NH_DOJ_IND	NH_DOJ_ASN	NH_Wht	% [Hispanic Origin]	% NH_DOJ_BLK	% NH_DOJ_IND	% NH_DOJ_ASN	% NH_Wht
3,377	3,627	223	3,577	29,250	8.00%	8.59%	0.53%	8.47%	69.26%

**Voting Age Population**

[Hispanic Origin]	NH_DOJ_BLK	NH_DOJ_IND	NH_DOJ_ASN	NH_Wht	% [Hispanic Origin]	% NH_DOJ_BLK	% NH_DOJ_IND	% NH_DOJ_ASN	% NH_Wht
2,087	2,277	185	2,504	24,038	6.47%	7.05%	0.57%	7.76%	74.47%

**District 35A Counties (\* indicates the county is not entirely within the district)**

Ramsey\*, Anoka\*

**District 35B**

**Population Statistics**

Ideal Population:	42,586	Absolute Deviation:	-137
Actual Population:	42,449	Relative Deviation:	-0.32%

**Total Population**

[Hispanic Origin]	NH_DOJ_BLK	NH_DOJ_IND	NH_DOJ_ASN	NH_Wht	% [Hispanic Origin]	% NH_DOJ_BLK	% NH_DOJ_IND	% NH_DOJ_ASN	% NH_Wht
1,416	2,651	140	3,437	32,670	3.34%	6.25%	0.33%	8.10%	76.96%

**Voting Age Population**

[Hispanic Origin]	NH_DOJ_BLK	NH_DOJ_IND	NH_DOJ_ASN	NH_Wht	% [Hispanic Origin]	% NH_DOJ_BLK	% NH_DOJ_IND	% NH_DOJ_ASN	% NH_Wht
791	1,526	112	2,431	24,707	2.58%	4.99%	0.37%	7.94%	80.73%

**District 35B Counties (\* indicates the county is not entirely within the district)**

Anoka\*



**District 36A**

**Population Statistics**

Ideal Population:	42,586	Absolute Deviation:	-173
Actual Population:	42,413	Relative Deviation:	-0.41%

**Total Population**

[Hispanic Origin]	NH_DOJ_BLK	NH_DOJ_IND	NH_DOJ_ASN	NH_Wht	% [Hispanic Origin]	% NH_DOJ_BLK	% NH_DOJ_IND	% NH_DOJ_ASN	% NH_Wht
1,254	1,161	237	1,454	36,536	2.96%	2.74%	0.56%	3.43%	86.14%

**Voting Age Population**

[Hispanic Origin]	NH_DOJ_BLK	NH_DOJ_IND	NH_DOJ_ASN	NH_Wht	% [Hispanic Origin]	% NH_DOJ_BLK	% NH_DOJ_IND	% NH_DOJ_ASN	% NH_Wht
741	801	188	1,032	28,148	2.32%	2.51%	0.59%	3.23%	88.23%

**District 36A Counties (\* indicates the county is not entirely within the district)**

Anoka\*, Washington\*

**District 36B**

**Population Statistics**

Ideal Population:	42,586	Absolute Deviation:	177
Actual Population:	42,763	Relative Deviation:	0.42%

**Total Population**

[Hispanic Origin]	NH_DOJ_BLK	NH_DOJ_IND	NH_DOJ_ASN	NH_Wht	% [Hispanic Origin]	% NH_DOJ_BLK	% NH_DOJ_IND	% NH_DOJ_ASN	% NH_Wht
1,245	616	106	827	38,052	2.91%	1.44%	0.25%	1.93%	88.98%

**Voting Age Population**

[Hispanic Origin]	NH_DOJ_BLK	NH_DOJ_IND	NH_DOJ_ASN	NH_Wht	% [Hispanic Origin]	% NH_DOJ_BLK	% NH_DOJ_IND	% NH_DOJ_ASN	% NH_Wht
763	366	69	572	30,254	2.30%	1.10%	0.21%	1.72%	91.24%

**District 36B Counties (\* indicates the county is not entirely within the district)**

Washington\*, Chisago\*

**District 37A**

**Population Statistics**

Ideal Population:	42,586	Absolute Deviation:	27
Actual Population:	42,613	Relative Deviation:	0.06%

**Total Population**

[Hispanic Origin]	NH_DOJ_BLK	NH_DOJ_IND	NH_DOJ_ASN	NH_Wht	% [Hispanic Origin]	% NH_DOJ_BLK	% NH_DOJ_IND	% NH_DOJ_ASN	% NH_Wht
3,861	6,774	264	3,003	26,236	9.06%	15.90%	0.62%	7.05%	61.57%

**Voting Age Population**

[Hispanic Origin]	NH_DOJ_BLK	NH_DOJ_IND	NH_DOJ_ASN	NH_Wht	% [Hispanic Origin]	% NH_DOJ_BLK	% NH_DOJ_IND	% NH_DOJ_ASN	% NH_Wht
2,388	4,361	183	2,229	22,324	7.26%	13.27%	0.56%	6.78%	67.90%

**District 37A Counties (\* indicates the county is not entirely within the district)**

Ramsey\*, Anoka\*

**District 37B**

**Population Statistics**

Ideal Population:	42,586	Absolute Deviation:	33
Actual Population:	42,619	Relative Deviation:	0.08%

**Total Population**

[Hispanic Origin]	NH_DOJ_BLK	NH_DOJ_IND	NH_DOJ_ASN	NH_Whit	% [Hispanic Origin]	% NH_DOJ_BLK	% NH_DOJ_IND	% NH_DOJ_ASN	% NH_Whit
4,908	7,101	345	2,651	25,376	11.52%	16.66%	0.81%	6.22%	59.54%

**Voting Age Population**

[Hispanic Origin]	NH_DOJ_BLK	NH_DOJ_IND	NH_DOJ_ASN	NH_Whit	% [Hispanic Origin]	% NH_DOJ_BLK	% NH_DOJ_IND	% NH_DOJ_ASN	% NH_Whit
3,164	4,507	270	2,095	21,550	9.63%	13.71%	0.82%	6.37%	65.56%

**District 37B Counties (\* indicates the county is not entirely within the district)**

Ramsey\*, Anoka\*, Hennepin\*

**District 38A**

**Population Statistics**

Ideal Population:	42,586	Absolute Deviation:	-241
Actual Population:	42,345	Relative Deviation:	-0.57%

**Total Population**

[Hispanic Origin]	NH_DOJ_BLK	NH_DOJ_IND	NH_DOJ_ASN	NH_Wht	% [Hispanic Origin]	% NH_DOJ_BLK	% NH_DOJ_IND	% NH_DOJ_ASN	% NH_Wht
2,572	2,075	105	3,729	31,821	6.07%	4.90%	0.25%	8.81%	75.15%

**Voting Age Population**

[Hispanic Origin]	NH_DOJ_BLK	NH_DOJ_IND	NH_DOJ_ASN	NH_Wht	% [Hispanic Origin]	% NH_DOJ_BLK	% NH_DOJ_IND	% NH_DOJ_ASN	% NH_Wht
1,559	1,357	80	2,680	26,151	4.73%	4.12%	0.24%	8.14%	79.42%

**District 38A Counties (\* indicates the county is not entirely within the district)**

Ramsey\*

**District 38B**

**Population Statistics**

Ideal Population:	42,586	Absolute Deviation:	-118
Actual Population:	42,468	Relative Deviation:	-0.28%

**Total Population**

[Hispanic Origin]	NH_DOJ_BLK	NH_DOJ_IND	NH_DOJ_ASN	NH_Wht	% [Hispanic Origin]	% NH_DOJ_BLK	% NH_DOJ_IND	% NH_DOJ_ASN	% NH_Wht
2,974	3,802	140	5,689	27,802	7.00%	8.95%	0.33%	13.40%	65.47%

**Voting Age Population**

[Hispanic Origin]	NH_DOJ_BLK	NH_DOJ_IND	NH_DOJ_ASN	NH_Wht	% [Hispanic Origin]	% NH_DOJ_BLK	% NH_DOJ_IND	% NH_DOJ_ASN	% NH_Wht
1,902	2,534	113	4,085	23,927	5.63%	7.51%	0.33%	12.10%	70.87%

**District 38B Counties (\* indicates the county is not entirely within the district)**

Ramsey\*

**District 39A**

**Population Statistics**

Ideal Population:	42,586	Absolute Deviation:	171
Actual Population:	42,757	Relative Deviation:	0.40%

**Total Population**

[Hispanic Origin]	NH_DOJ_BLK	NH_DOJ_IND	NH_DOJ_ASN	NH_Wht	% [Hispanic Origin]	% NH_DOJ_BLK	% NH_DOJ_IND	% NH_DOJ_ASN	% NH_Wht
1,693	1,014	108	2,205	35,985	3.96%	2.37%	0.25%	5.16%	84.16%

**Voting Age Population**

[Hispanic Origin]	NH_DOJ_BLK	NH_DOJ_IND	NH_DOJ_ASN	NH_Wht	% [Hispanic Origin]	% NH_DOJ_BLK	% NH_DOJ_IND	% NH_DOJ_ASN	% NH_Wht
1,020	675	80	1,576	29,746	2.99%	1.98%	0.23%	4.62%	87.12%

**District 39A Counties (\* indicates the county is not entirely within the district)**

Ramsey\*, Washington\*

**District 39B**

**Population Statistics**

Ideal Population:	42,586	Absolute Deviation:	157
Actual Population:	42,743	Relative Deviation:	0.37%

**Total Population**

[Hispanic Origin]	NH_DOJ_BLK	NH_DOJ_IND	NH_DOJ_ASN	NH_Wht	% [Hispanic Origin]	% NH_DOJ_BLK	% NH_DOJ_IND	% NH_DOJ_ASN	% NH_Wht
3,012	4,227	153	6,635	26,514	7.05%	9.89%	0.36%	15.52%	62.03%

**Voting Age Population**

[Hispanic Origin]	NH_DOJ_BLK	NH_DOJ_IND	NH_DOJ_ASN	NH_Wht	% [Hispanic Origin]	% NH_DOJ_BLK	% NH_DOJ_IND	% NH_DOJ_ASN	% NH_Wht
1,904	2,683	111	4,439	22,787	5.75%	8.10%	0.33%	13.40%	68.77%

**District 39B Counties (\* indicates the county is not entirely within the district)**

Ramsey\*, Washington\*



**District 40A**

**Population Statistics**

Ideal Population:	42,586	Absolute Deviation:	31
Actual Population:	42,617	Relative Deviation:	0.07%

**Total Population**

[Hispanic Origin]	NH_DOJ_BLK	NH_DOJ_IND	NH_DOJ_ASN	NH_Wht	% [Hispanic Origin]	% NH_DOJ_BLK	% NH_DOJ_IND	% NH_DOJ_ASN	% NH_Wht
1,755	1,568	334	1,216	35,870	4.12%	3.68%	0.78%	2.85%	84.17%

**Voting Age Population**

[Hispanic Origin]	NH_DOJ_BLK	NH_DOJ_IND	NH_DOJ_ASN	NH_Wht	% [Hispanic Origin]	% NH_DOJ_BLK	% NH_DOJ_IND	% NH_DOJ_ASN	% NH_Wht
1,030	1,341	298	828	28,475	3.12%	4.06%	0.90%	2.51%	86.18%

**District 40A Counties (\* indicates the county is not entirely within the district)**

Washington\*

**District 40B**

**Population Statistics**

Ideal Population:	42,586	Absolute Deviation:	-298
Actual Population:	42,288	Relative Deviation:	-0.70%

**Total Population**

[Hispanic Origin]	NH_DOJ_BLK	NH_DOJ_IND	NH_DOJ_ASN	NH_Wht	% [Hispanic Origin]	% NH_DOJ_BLK	% NH_DOJ_IND	% NH_DOJ_ASN	% NH_Wht
1,696	2,410	94	3,842	32,184	4.01%	5.70%	0.22%	9.09%	76.11%

**Voting Age Population**

[Hispanic Origin]	NH_DOJ_BLK	NH_DOJ_IND	NH_DOJ_ASN	NH_Wht	% [Hispanic Origin]	% NH_DOJ_BLK	% NH_DOJ_IND	% NH_DOJ_ASN	% NH_Wht
1,031	1,478	69	2,688	25,059	3.28%	4.70%	0.22%	8.56%	79.77%

**District 40B Counties (\* indicates the county is not entirely within the district)**

Washington\*

**District 41A**

**Population Statistics**

Ideal Population:	42,586	Absolute Deviation:	309
Actual Population:	42,895	Relative Deviation:	0.73%

**Total Population**

[Hispanic Origin]	NH_DOJ_BLK	NH_DOJ_IND	NH_DOJ_ASN	NH_Wht	% [Hispanic Origin]	% NH_DOJ_BLK	% NH_DOJ_IND	% NH_DOJ_ASN	% NH_Wht
2,649	3,113	122	4,846	30,073	6.18%	7.26%	0.28%	11.30%	70.11%

**Voting Age Population**

[Hispanic Origin]	NH_DOJ_BLK	NH_DOJ_IND	NH_DOJ_ASN	NH_Wht	% [Hispanic Origin]	% NH_DOJ_BLK	% NH_DOJ_IND	% NH_DOJ_ASN	% NH_Wht
1,648	2,040	94	3,321	24,224	5.09%	6.30%	0.29%	10.26%	74.82%

**District 41A Counties (\* indicates the county is not entirely within the district)**

Washington\*

**District 41B**

**Population Statistics**

Ideal Population:	42,586	Absolute Deviation:	-295
Actual Population:	42,291	Relative Deviation:	-0.69%

**Total Population**

[Hispanic Origin]	NH_DOJ_BLK	NH_DOJ_IND	NH_DOJ_ASN	NH_Wht	% [Hispanic Origin]	% NH_DOJ_BLK	% NH_DOJ_IND	% NH_DOJ_ASN	% NH_Wht
3,313	4,485	144	5,661	26,558	7.83%	10.61%	0.34%	13.39%	62.80%

**Voting Age Population**

[Hispanic Origin]	NH_DOJ_BLK	NH_DOJ_IND	NH_DOJ_ASN	NH_Wht	% [Hispanic Origin]	% NH_DOJ_BLK	% NH_DOJ_IND	% NH_DOJ_ASN	% NH_Wht
2,074	2,842	112	3,767	22,916	6.30%	8.63%	0.34%	11.44%	69.59%

**District 41B Counties (\* indicates the county is not entirely within the district)**

Ramsey\*, Washington\*

**District 42A**

**Population Statistics**

Ideal Population:	42,586	Absolute Deviation:	363
Actual Population:	42,949	Relative Deviation:	0.85%

**Total Population**

[Hispanic Origin]	NH_DOJ_BLK	NH_DOJ_IND	NH_DOJ_ASN	NH_Wht	% [Hispanic Origin]	% NH_DOJ_BLK	% NH_DOJ_IND	% NH_DOJ_ASN	% NH_Wht
1,908	1,530	172	1,813	35,389	4.44%	3.56%	0.40%	4.22%	82.40%

**Voting Age Population**

[Hispanic Origin]	NH_DOJ_BLK	NH_DOJ_IND	NH_DOJ_ASN	NH_Wht	% [Hispanic Origin]	% NH_DOJ_BLK	% NH_DOJ_IND	% NH_DOJ_ASN	% NH_Wht
1,084	949	119	1,235	27,267	3.41%	2.99%	0.37%	3.89%	85.86%

**District 42A Counties (\* indicates the county is not entirely within the district)**

Dakota\*, Washington\*

**District 42B**

**Population Statistics**

Ideal Population:	42,586	Absolute Deviation:	-111
Actual Population:	42,475	Relative Deviation:	-0.26%

**Total Population**

[Hispanic Origin]	NH_DOJ_BLK	NH_DOJ_IND	NH_DOJ_ASN	NH_Wht	% [Hispanic Origin]	% NH_DOJ_BLK	% NH_DOJ_IND	% NH_DOJ_ASN	% NH_Wht
3,993	2,620	233	2,831	30,508	9.40%	6.17%	0.55%	6.67%	71.83%

**Voting Age Population**

[Hispanic Origin]	NH_DOJ_BLK	NH_DOJ_IND	NH_DOJ_ASN	NH_Wht	% [Hispanic Origin]	% NH_DOJ_BLK	% NH_DOJ_IND	% NH_DOJ_ASN	% NH_Wht
2,457	1,663	183	1,896	24,073	7.81%	5.29%	0.58%	6.03%	76.53%

**District 42B Counties (\* indicates the county is not entirely within the district)**

Dakota\*, Washington\*

**District 43A**

**Population Statistics**

Ideal Population:	42,586	Absolute Deviation:	108
Actual Population:	42,694	Relative Deviation:	0.25%

**Total Population**

[Hispanic Origin]	NH_DOJ_BLK	NH_DOJ_IND	NH_DOJ_ASN	NH_Wht	% [Hispanic Origin]	% NH_DOJ_BLK	% NH_DOJ_IND	% NH_DOJ_ASN	% NH_Wht
6,292	2,559	188	1,138	30,370	14.74%	5.99%	0.44%	2.67%	71.13%

**Voting Age Population**

[Hispanic Origin]	NH_DOJ_BLK	NH_DOJ_IND	NH_DOJ_ASN	NH_Wht	% [Hispanic Origin]	% NH_DOJ_BLK	% NH_DOJ_IND	% NH_DOJ_ASN	% NH_Wht
4,052	1,777	140	864	25,368	12.12%	5.31%	0.42%	2.58%	75.85%

**District 43A Counties (\* indicates the county is not entirely within the district)**

Dakota\*

**District 43B**

**Population Statistics**

Ideal Population:	42,586	Absolute Deviation:	7
Actual Population:	42,593	Relative Deviation:	0.02%

**Total Population**

[Hispanic Origin]	NH_DOJ_BLK	NH_DOJ_IND	NH_DOJ_ASN	NH_Wht	% [Hispanic Origin]	% NH_DOJ_BLK	% NH_DOJ_IND	% NH_DOJ_ASN	% NH_Wht
4,659	2,305	147	1,853	31,450	10.94%	5.41%	0.35%	4.35%	73.84%

**Voting Age Population**

[Hispanic Origin]	NH_DOJ_BLK	NH_DOJ_IND	NH_DOJ_ASN	NH_Wht	% [Hispanic Origin]	% NH_DOJ_BLK	% NH_DOJ_IND	% NH_DOJ_ASN	% NH_Wht
2,997	1,526	106	1,359	26,082	8.99%	4.58%	0.32%	4.07%	78.20%

**District 43B Counties (\* indicates the county is not entirely within the district)**

Dakota\*



**District 44A**

**Population Statistics**

Ideal Population:	42,586	Absolute Deviation:	-96
Actual Population:	42,490	Relative Deviation:	-0.23%

**Total Population**

[Hispanic Origin]	NH_DOJ_BLK	NH_DOJ_IND	NH_DOJ_ASN	NH_Wht	% [Hispanic Origin]	% NH_DOJ_BLK	% NH_DOJ_IND	% NH_DOJ_ASN	% NH_Wht
3,340	4,673	246	2,832	29,261	7.86%	11.00%	0.58%	6.67%	68.87%

**Voting Age Population**

[Hispanic Origin]	NH_DOJ_BLK	NH_DOJ_IND	NH_DOJ_ASN	NH_Wht	% [Hispanic Origin]	% NH_DOJ_BLK	% NH_DOJ_IND	% NH_DOJ_ASN	% NH_Wht
2,206	3,104	211	2,279	25,269	6.41%	9.02%	0.61%	6.62%	73.44%

**District 44A Counties (\* indicates the county is not entirely within the district)**

Hennepin\*, Dakota\*

**District 44B**

**Population Statistics**

Ideal Population:	42,586	Absolute Deviation:	--
Actual Population:	42,586	Relative Deviation:	0.00%

**Total Population**

[Hispanic Origin]	NH_DOJ_BLK	NH_DOJ_IND	NH_DOJ_ASN	NH_Wht	% [Hispanic Origin]	% NH_DOJ_BLK	% NH_DOJ_IND	% NH_DOJ_ASN	% NH_Wht
2,425	3,793	136	4,372	29,892	5.69%	8.91%	0.32%	10.27%	70.19%

**Voting Age Population**

[Hispanic Origin]	NH_DOJ_BLK	NH_DOJ_IND	NH_DOJ_ASN	NH_Wht	% [Hispanic Origin]	% NH_DOJ_BLK	% NH_DOJ_IND	% NH_DOJ_ASN	% NH_Wht
1,602	2,466	93	3,256	24,930	4.79%	7.37%	0.28%	9.74%	74.54%

**District 44B Counties (\* indicates the county is not entirely within the district)**

Dakota\*

**District 45A**

**Population Statistics**

Ideal Population:	42,586	Absolute Deviation:	245
Actual Population:	42,831	Relative Deviation:	0.58%

**Total Population**

[Hispanic Origin]	NH_DOJ_BLK	NH_DOJ_IND	NH_DOJ_ASN	NH_Wht	% [Hispanic Origin]	% NH_DOJ_BLK	% NH_DOJ_IND	% NH_DOJ_ASN	% NH_Wht
2,948	4,569	174	3,610	29,403	6.88%	10.67%	0.41%	8.43%	68.65%

**Voting Age Population**

[Hispanic Origin]	NH_DOJ_BLK	NH_DOJ_IND	NH_DOJ_ASN	NH_Wht	% [Hispanic Origin]	% NH_DOJ_BLK	% NH_DOJ_IND	% NH_DOJ_ASN	% NH_Wht
1,850	2,500	130	2,799	23,019	5.89%	7.96%	0.41%	8.91%	73.30%

**District 45A Counties (\* indicates the county is not entirely within the district)**

Dakota\*, Scott\*

**District 45B**

**Population Statistics**

Ideal Population:	42,586	Absolute Deviation:	210
Actual Population:	42,796	Relative Deviation:	0.49%

**Total Population**

[Hispanic Origin]	NH_DOJ_BLK	NH_DOJ_IND	NH_DOJ_ASN	NH_Wht	% [Hispanic Origin]	% NH_DOJ_BLK	% NH_DOJ_IND	% NH_DOJ_ASN	% NH_Wht
5,046	5,791	125	2,244	27,313	11.79%	13.53%	0.29%	5.24%	63.82%

**Voting Age Population**

[Hispanic Origin]	NH_DOJ_BLK	NH_DOJ_IND	NH_DOJ_ASN	NH_Wht	% [Hispanic Origin]	% NH_DOJ_BLK	% NH_DOJ_IND	% NH_DOJ_ASN	% NH_Wht
3,210	3,689	93	1,770	23,377	9.59%	11.02%	0.28%	5.29%	69.85%

**District 45B Counties (\* indicates the county is not entirely within the district)**

Dakota\*

**District 46A**

**Population Statistics**

Ideal Population:	42,586	Absolute Deviation:	123
Actual Population:	42,709	Relative Deviation:	0.29%

**Total Population**

[Hispanic Origin]	NH_DOJ_BLK	NH_DOJ_IND	NH_DOJ_ASN	NH_Wht	% [Hispanic Origin]	% NH_DOJ_BLK	% NH_DOJ_IND	% NH_DOJ_ASN	% NH_Wht
2,386	2,662	104	2,851	32,460	5.59%	6.23%	0.24%	6.68%	76.00%

**Voting Age Population**

[Hispanic Origin]	NH_DOJ_BLK	NH_DOJ_IND	NH_DOJ_ASN	NH_Wht	% [Hispanic Origin]	% NH_DOJ_BLK	% NH_DOJ_IND	% NH_DOJ_ASN	% NH_Wht
1,515	1,582	77	2,100	25,040	4.81%	5.02%	0.24%	6.67%	79.53%

**District 46A Counties (\* indicates the county is not entirely within the district)**

Dakota\*

**District 46B**

**Population Statistics**

Ideal Population:	42,586	Absolute Deviation:	312
Actual Population:	42,898	Relative Deviation:	0.73%

**Total Population**

[Hispanic Origin]	NH_DOJ_BLK	NH_DOJ_IND	NH_DOJ_ASN	NH_Wht	% [Hispanic Origin]	% NH_DOJ_BLK	% NH_DOJ_IND	% NH_DOJ_ASN	% NH_Wht
3,858	3,863	132	2,157	30,662	8.99%	9.01%	0.31%	5.03%	71.48%

**Voting Age Population**

[Hispanic Origin]	NH_DOJ_BLK	NH_DOJ_IND	NH_DOJ_ASN	NH_Wht	% [Hispanic Origin]	% NH_DOJ_BLK	% NH_DOJ_IND	% NH_DOJ_ASN	% NH_Wht
2,333	2,351	99	1,723	24,919	7.16%	7.21%	0.30%	5.29%	76.44%

**District 46B Counties (\* indicates the county is not entirely within the district)**

Dakota\*

**District 47A**

**Population Statistics**

Ideal Population:	42,586	Absolute Deviation:	398
Actual Population:	42,984	Relative Deviation:	0.93%

**Total Population**

[Hispanic Origin]	NH_DOJ_BLK	NH_DOJ_IND	NH_DOJ_ASN	NH_Wht	% [Hispanic Origin]	% NH_DOJ_BLK	% NH_DOJ_IND	% NH_DOJ_ASN	% NH_Wht
3,083	3,708	160	3,741	29,785	7.17%	8.63%	0.37%	8.70%	69.29%

**Voting Age Population**

[Hispanic Origin]	NH_DOJ_BLK	NH_DOJ_IND	NH_DOJ_ASN	NH_Wht	% [Hispanic Origin]	% NH_DOJ_BLK	% NH_DOJ_IND	% NH_DOJ_ASN	% NH_Wht
1,881	2,359	113	2,691	23,206	5.96%	7.48%	0.36%	8.53%	73.57%

**District 47A Counties (\* indicates the county is not entirely within the district)**

Dakota\*

**District 47B**

**Population Statistics**

Ideal Population:	42,586	Absolute Deviation:	103
Actual Population:	42,689	Relative Deviation:	0.24%

**Total Population**

[Hispanic Origin]	NH_DOJ_BLK	NH_DOJ_IND	NH_DOJ_ASN	NH_Wht	% [Hispanic Origin]	% NH_DOJ_BLK	% NH_DOJ_IND	% NH_DOJ_ASN	% NH_Wht
1,971	1,656	102	2,323	34,638	4.62%	3.88%	0.24%	5.44%	81.14%

**Voting Age Population**

[Hispanic Origin]	NH_DOJ_BLK	NH_DOJ_IND	NH_DOJ_ASN	NH_Wht	% [Hispanic Origin]	% NH_DOJ_BLK	% NH_DOJ_IND	% NH_DOJ_ASN	% NH_Wht
1,165	967	78	1,616	25,893	3.79%	3.15%	0.25%	5.26%	84.34%

**District 47B Counties (\* indicates the county is not entirely within the district)**

Dakota\*



**District 48A**

**Population Statistics**

Ideal Population:	42,586	Absolute Deviation:	-87
Actual Population:	42,499	Relative Deviation:	-0.20%

**Total Population**

[Hispanic Origin]	NH_DOJ_BLK	NH_DOJ_IND	NH_DOJ_ASN	NH_Wht	% [Hispanic Origin]	% NH_DOJ_BLK	% NH_DOJ_IND	% NH_DOJ_ASN	% NH_Wht
1,390	430	84	1,755	37,041	3.27%	1.01%	0.20%	4.13%	87.16%

**Voting Age Population**

[Hispanic Origin]	NH_DOJ_BLK	NH_DOJ_IND	NH_DOJ_ASN	NH_Wht	% [Hispanic Origin]	% NH_DOJ_BLK	% NH_DOJ_IND	% NH_DOJ_ASN	% NH_Wht
862	262	44	1,181	28,397	2.71%	0.82%	0.14%	3.72%	89.35%

**District 48A Counties (\* indicates the county is not entirely within the district)**

Hennepin\*

**District 48B**

**Population Statistics**

Ideal Population:	42,586	Absolute Deviation:	302
Actual Population:	42,888	Relative Deviation:	0.71%

**Total Population**

[Hispanic Origin]	NH_DOJ_BLK	NH_DOJ_IND	NH_DOJ_ASN	NH_Whit	% [Hispanic Origin]	% NH_DOJ_BLK	% NH_DOJ_IND	% NH_DOJ_ASN	% NH_Whit
1,410	383	55	1,360	37,964	3.29%	0.89%	0.13%	3.17%	88.52%

**Voting Age Population**

[Hispanic Origin]	NH_DOJ_BLK	NH_DOJ_IND	NH_DOJ_ASN	NH_Whit	% [Hispanic Origin]	% NH_DOJ_BLK	% NH_DOJ_IND	% NH_DOJ_ASN	% NH_Whit
831	256	49	1,040	29,687	2.54%	0.78%	0.15%	3.18%	90.67%

**District 48B Counties (\* indicates the county is not entirely within the district)**

Hennepin\*, Carver\*

**District 49A**

**Population Statistics**

Ideal Population:	42,586	Absolute Deviation:	390
Actual Population:	42,976	Relative Deviation:	0.92%

**Total Population**

[Hispanic Origin]	NH_DOJ_BLK	NH_DOJ_IND	NH_DOJ_ASN	NH_Wht	% [Hispanic Origin]	% NH_DOJ_BLK	% NH_DOJ_IND	% NH_DOJ_ASN	% NH_Wht
3,069	1,468	103	1,993	34,546	7.14%	3.42%	0.24%	4.64%	80.38%

**Voting Age Population**

[Hispanic Origin]	NH_DOJ_BLK	NH_DOJ_IND	NH_DOJ_ASN	NH_Wht	% [Hispanic Origin]	% NH_DOJ_BLK	% NH_DOJ_IND	% NH_DOJ_ASN	% NH_Wht
1,878	849	72	1,446	25,789	6.08%	2.75%	0.23%	4.68%	83.46%

**District 49A Counties (\* indicates the county is not entirely within the district)**

Carver\*

**District 49B**

**Population Statistics**

Ideal Population:	42,586	Absolute Deviation:	29
Actual Population:	42,615	Relative Deviation:	0.07%

**Total Population**

[Hispanic Origin]	NH_DOJ_BLK	NH_DOJ_IND	NH_DOJ_ASN	NH_Wht	% [Hispanic Origin]	% NH_DOJ_BLK	% NH_DOJ_IND	% NH_DOJ_ASN	% NH_Wht
1,417	485	62	668	38,485	3.33%	1.14%	0.15%	1.57%	90.31%

**Voting Age Population**

[Hispanic Origin]	NH_DOJ_BLK	NH_DOJ_IND	NH_DOJ_ASN	NH_Wht	% [Hispanic Origin]	% NH_DOJ_BLK	% NH_DOJ_IND	% NH_DOJ_ASN	% NH_Wht
824	289	38	487	28,539	2.66%	0.93%	0.12%	1.57%	92.28%

**District 49B Counties (\* indicates the county is not entirely within the district)**

Carver\*

**District 50A**

**Population Statistics**

Ideal Population:	42,586	Absolute Deviation:	-122
Actual Population:	42,464	Relative Deviation:	-0.29%

**Total Population**

[Hispanic Origin]	NH_DOJ_BLK	NH_DOJ_IND	NH_DOJ_ASN	NH_Wht	% [Hispanic Origin]	% NH_DOJ_BLK	% NH_DOJ_IND	% NH_DOJ_ASN	% NH_Wht
1,723	1,714	44	2,216	34,811	4.06%	4.04%	0.10%	5.22%	81.98%

**Voting Age Population**

[Hispanic Origin]	NH_DOJ_BLK	NH_DOJ_IND	NH_DOJ_ASN	NH_Wht	% [Hispanic Origin]	% NH_DOJ_BLK	% NH_DOJ_IND	% NH_DOJ_ASN	% NH_Wht
1,077	992	38	1,651	28,092	3.27%	3.01%	0.12%	5.01%	85.27%

**District 50A Counties (\* indicates the county is not entirely within the district)**

Hennepin\*

**District 50B**

**Population Statistics**

Ideal Population:	42,586	Absolute Deviation:	-126
Actual Population:	42,460	Relative Deviation:	-0.30%

**Total Population**

[Hispanic Origin]	NH_DOJ_BLK	NH_DOJ_IND	NH_DOJ_ASN	NH_Wht	% [Hispanic Origin]	% NH_DOJ_BLK	% NH_DOJ_IND	% NH_DOJ_ASN	% NH_Wht
2,054	3,408	86	7,273	27,802	4.84%	8.03%	0.20%	17.13%	65.48%

**Voting Age Population**

[Hispanic Origin]	NH_DOJ_BLK	NH_DOJ_IND	NH_DOJ_ASN	NH_Wht	% [Hispanic Origin]	% NH_DOJ_BLK	% NH_DOJ_IND	% NH_DOJ_ASN	% NH_Wht
1,383	2,081	44	5,175	22,850	4.25%	6.40%	0.14%	15.91%	70.27%

**District 50B Counties (\* indicates the county is not entirely within the district)**

Hennepin\*

**District 51A**

**Population Statistics**

Ideal Population:	42,586	Absolute Deviation:	356
Actual Population:	42,942	Relative Deviation:	0.84%

**Total Population**

[Hispanic Origin]	NH_DOJ_BLK	NH_DOJ_IND	NH_DOJ_ASN	NH_Wht	% [Hispanic Origin]	% NH_DOJ_BLK	% NH_DOJ_IND	% NH_DOJ_ASN	% NH_Wht
5,404	12,152	297	8,790	13,766	12.58%	28.30%	0.69%	20.47%	32.06%

**Voting Age Population**

[Hispanic Origin]	NH_DOJ_BLK	NH_DOJ_IND	NH_DOJ_ASN	NH_Wht	% [Hispanic Origin]	% NH_DOJ_BLK	% NH_DOJ_IND	% NH_DOJ_ASN	% NH_Wht
3,420	7,904	206	5,609	12,261	11.12%	25.69%	0.67%	18.23%	39.85%

**District 51A Counties (\* indicates the county is not entirely within the district)**

Hennepin\*

**District 51B**

**Population Statistics**

Ideal Population:	42,586	Absolute Deviation:	305
Actual Population:	42,891	Relative Deviation:	0.72%

**Total Population**

[Hispanic Origin]	NH_DOJ_BLK	NH_DOJ_IND	NH_DOJ_ASN	NH_Wht	% [Hispanic Origin]	% NH_DOJ_BLK	% NH_DOJ_IND	% NH_DOJ_ASN	% NH_Wht
2,705	12,256	156	8,067	17,489	6.31%	28.57%	0.36%	18.81%	40.78%

**Voting Age Population**

[Hispanic Origin]	NH_DOJ_BLK	NH_DOJ_IND	NH_DOJ_ASN	NH_Wht	% [Hispanic Origin]	% NH_DOJ_BLK	% NH_DOJ_IND	% NH_DOJ_ASN	% NH_Wht
1,670	8,177	117	5,525	14,315	5.38%	26.35%	0.38%	17.80%	46.13%

**District 51B Counties (\* indicates the county is not entirely within the district)**

Hennepin\*



**District 52A**

**Population Statistics**

Ideal Population:	42,586	Absolute Deviation:	393
Actual Population:	42,979	Relative Deviation:	0.92%

**Total Population**

[Hispanic Origin]	NH_DOJ_BLK	NH_DOJ_IND	NH_DOJ_ASN	NH_Wht	% [Hispanic Origin]	% NH_DOJ_BLK	% NH_DOJ_IND	% NH_DOJ_ASN	% NH_Wht
1,293	2,394	93	3,635	33,386	3.01%	5.57%	0.22%	8.46%	77.68%

**Voting Age Population**

[Hispanic Origin]	NH_DOJ_BLK	NH_DOJ_IND	NH_DOJ_ASN	NH_Wht	% [Hispanic Origin]	% NH_DOJ_BLK	% NH_DOJ_IND	% NH_DOJ_ASN	% NH_Wht
750	1,524	72	2,677	25,601	2.37%	4.81%	0.23%	8.44%	80.73%

**District 52A Counties (\* indicates the county is not entirely within the district)**

Hennepin\*

**District 52B**

**Population Statistics**

Ideal Population:	42,586	Absolute Deviation:	350
Actual Population:	42,936	Relative Deviation:	0.82%

**Total Population**

[Hispanic Origin]	NH_DOJ_BLK	NH_DOJ_IND	NH_DOJ_ASN	NH_Wht	% [Hispanic Origin]	% NH_DOJ_BLK	% NH_DOJ_IND	% NH_DOJ_ASN	% NH_Wht
2,888	7,224	165	3,141	27,447	6.73%	16.83%	0.38%	7.32%	63.93%

**Voting Age Population**

[Hispanic Origin]	NH_DOJ_BLK	NH_DOJ_IND	NH_DOJ_ASN	NH_Wht	% [Hispanic Origin]	% NH_DOJ_BLK	% NH_DOJ_IND	% NH_DOJ_ASN	% NH_Wht
1,901	4,806	129	2,296	22,936	5.72%	14.47%	0.39%	6.91%	69.03%

**District 52B Counties (\* indicates the county is not entirely within the district)**

Hennepin\*

**District 53A**

**Population Statistics**

Ideal Population:	42,586	Absolute Deviation:	-261
Actual Population:	42,325	Relative Deviation:	-0.61%

**Total Population**

[Hispanic Origin]	NH_DOJ_BLK	NH_DOJ_IND	NH_DOJ_ASN	NH_Whit	% [Hispanic Origin]	% NH_DOJ_BLK	% NH_DOJ_IND	% NH_DOJ_ASN	% NH_Whit
3,893	8,265	199	1,954	25,503	9.20%	19.53%	0.47%	4.62%	60.26%

**Voting Age Population**

[Hispanic Origin]	NH_DOJ_BLK	NH_DOJ_IND	NH_DOJ_ASN	NH_Whit	% [Hispanic Origin]	% NH_DOJ_BLK	% NH_DOJ_IND	% NH_DOJ_ASN	% NH_Whit
2,442	5,552	163	1,531	21,903	7.41%	16.86%	0.49%	4.65%	66.50%

**District 53A Counties (\* indicates the county is not entirely within the district)**

Hennepin\*

**District 53B**

**Population Statistics**

Ideal Population:	42,586	Absolute Deviation:	-338
Actual Population:	42,248	Relative Deviation:	-0.79%

**Total Population**

[Hispanic Origin]	NH_DOJ_BLK	NH_DOJ_IND	NH_DOJ_ASN	NH_Wht	% [Hispanic Origin]	% NH_DOJ_BLK	% NH_DOJ_IND	% NH_DOJ_ASN	% NH_Wht
2,150	4,439	154	1,487	31,341	5.09%	10.51%	0.36%	3.52%	74.18%

**Voting Age Population**

[Hispanic Origin]	NH_DOJ_BLK	NH_DOJ_IND	NH_DOJ_ASN	NH_Wht	% [Hispanic Origin]	% NH_DOJ_BLK	% NH_DOJ_IND	% NH_DOJ_ASN	% NH_Wht
1,445	3,143	119	1,217	26,862	4.21%	9.15%	0.35%	3.54%	78.24%

**District 53B Counties (\* indicates the county is not entirely within the district)**

Hennepin\*

**District 54A**

**Population Statistics**

Ideal Population:	42,586	Absolute Deviation:	-339
Actual Population:	42,247	Relative Deviation:	-0.80%

**Total Population**

[Hispanic Origin]	NH_DOJ_BLK	NH_DOJ_IND	NH_DOJ_ASN	NH_Wht	% [Hispanic Origin]	% NH_DOJ_BLK	% NH_DOJ_IND	% NH_DOJ_ASN	% NH_Wht
1,563	2,578	71	6,546	29,634	3.70%	6.10%	0.17%	15.49%	70.14%

**Voting Age Population**

[Hispanic Origin]	NH_DOJ_BLK	NH_DOJ_IND	NH_DOJ_ASN	NH_Wht	% [Hispanic Origin]	% NH_DOJ_BLK	% NH_DOJ_IND	% NH_DOJ_ASN	% NH_Wht
1,015	1,779	40	4,405	23,313	3.23%	5.66%	0.13%	14.00%	74.11%

**District 54A Counties (\* indicates the county is not entirely within the district)**

Hennepin\*

**District 54B**

**Population Statistics**

Ideal Population:	42,586	Absolute Deviation:	335
Actual Population:	42,921	Relative Deviation:	0.79%

**Total Population**

[Hispanic Origin]	NH_DOJ_BLK	NH_DOJ_IND	NH_DOJ_ASN	NH_Wht	% [Hispanic Origin]	% NH_DOJ_BLK	% NH_DOJ_IND	% NH_DOJ_ASN	% NH_Wht
1,758	2,753	119	3,296	33,053	4.10%	6.41%	0.28%	7.68%	77.01%

**Voting Age Population**

[Hispanic Origin]	NH_DOJ_BLK	NH_DOJ_IND	NH_DOJ_ASN	NH_Wht	% [Hispanic Origin]	% NH_DOJ_BLK	% NH_DOJ_IND	% NH_DOJ_ASN	% NH_Wht
1,102	1,805	85	2,439	27,329	3.25%	5.33%	0.25%	7.20%	80.69%

**District 54B Counties (\* indicates the county is not entirely within the district)**

Hennepin\*

**District 55A**

**Population Statistics**

Ideal Population:	42,586	Absolute Deviation:	-36
Actual Population:	42,550	Relative Deviation:	-0.08%

**Total Population**

[Hispanic Origin]	NH_DOJ_BLK	NH_DOJ_IND	NH_DOJ_ASN	NH_Wht	% [Hispanic Origin]	% NH_DOJ_BLK	% NH_DOJ_IND	% NH_DOJ_ASN	% NH_Wht
3,788	3,887	848	5,051	26,844	8.90%	9.14%	1.99%	11.87%	63.09%

**Voting Age Population**

[Hispanic Origin]	NH_DOJ_BLK	NH_DOJ_IND	NH_DOJ_ASN	NH_Wht	% [Hispanic Origin]	% NH_DOJ_BLK	% NH_DOJ_IND	% NH_DOJ_ASN	% NH_Wht
2,456	2,393	591	3,725	20,434	8.02%	7.82%	1.93%	12.17%	66.74%

**District 55A Counties (\* indicates the county is not entirely within the district)**

Scott\*

**District 55B**

**Population Statistics**

Ideal Population:	42,586	Absolute Deviation:	-410
Actual Population:	42,176	Relative Deviation:	-0.96%

**Total Population**

[Hispanic Origin]	NH_DOJ_BLK	NH_DOJ_IND	NH_DOJ_ASN	NH_Wht	% [Hispanic Origin]	% NH_DOJ_BLK	% NH_DOJ_IND	% NH_DOJ_ASN	% NH_Wht
2,223	998	280	1,551	35,327	5.27%	2.37%	0.66%	3.68%	83.76%

**Voting Age Population**

[Hispanic Origin]	NH_DOJ_BLK	NH_DOJ_IND	NH_DOJ_ASN	NH_Wht	% [Hispanic Origin]	% NH_DOJ_BLK	% NH_DOJ_IND	% NH_DOJ_ASN	% NH_Wht
1,360	615	197	1,160	27,254	4.31%	1.95%	0.62%	3.68%	86.37%

**District 55B Counties (\* indicates the county is not entirely within the district)**

Scott\*



**District 56A**

**Population Statistics**

Ideal Population:	42,586	Absolute Deviation:	169
Actual Population:	42,755	Relative Deviation:	0.40%

**Total Population**

[Hispanic Origin]	NH_DOJ_BLK	NH_DOJ_IND	NH_DOJ_ASN	NH_Wht	% [Hispanic Origin]	% NH_DOJ_BLK	% NH_DOJ_IND	% NH_DOJ_ASN	% NH_Wht
1,505	2,028	75	1,641	35,570	3.52%	4.74%	0.18%	3.84%	83.19%

**Voting Age Population**

[Hispanic Origin]	NH_DOJ_BLK	NH_DOJ_IND	NH_DOJ_ASN	NH_Wht	% [Hispanic Origin]	% NH_DOJ_BLK	% NH_DOJ_IND	% NH_DOJ_ASN	% NH_Wht
1,030	1,346	58	1,354	29,931	2.96%	3.86%	0.17%	3.89%	85.91%

**District 56A Counties (\* indicates the county is not entirely within the district)**

Hennepin\*

**District 56B**

**Population Statistics**

Ideal Population:	42,586	Absolute Deviation:	129
Actual Population:	42,715	Relative Deviation:	0.30%

**Total Population**

[Hispanic Origin]	NH_DOJ_BLK	NH_DOJ_IND	NH_DOJ_ASN	NH_Wht	% [Hispanic Origin]	% NH_DOJ_BLK	% NH_DOJ_IND	% NH_DOJ_ASN	% NH_Wht
2,954	5,709	205	2,198	29,302	6.92%	13.37%	0.48%	5.15%	68.60%

**Voting Age Population**

[Hispanic Origin]	NH_DOJ_BLK	NH_DOJ_IND	NH_DOJ_ASN	NH_Wht	% [Hispanic Origin]	% NH_DOJ_BLK	% NH_DOJ_IND	% NH_DOJ_ASN	% NH_Wht
1,962	3,897	165	1,797	25,557	5.63%	11.19%	0.47%	5.16%	73.36%

**District 56B Counties (\* indicates the county is not entirely within the district)**

Hennepin\*

**District 57A**

**Population Statistics**

Ideal Population:	42,586	Absolute Deviation:	-41
Actual Population:	42,545	Relative Deviation:	-0.10%

**Total Population**

[Hispanic Origin]	NH_DOJ_BLK	NH_DOJ_IND	NH_DOJ_ASN	NH_Wht	% [Hispanic Origin]	% NH_DOJ_BLK	% NH_DOJ_IND	% NH_DOJ_ASN	% NH_Wht
1,691	1,886	120	1,733	34,924	3.97%	4.43%	0.28%	4.07%	82.09%

**Voting Age Population**

[Hispanic Origin]	NH_DOJ_BLK	NH_DOJ_IND	NH_DOJ_ASN	NH_Wht	% [Hispanic Origin]	% NH_DOJ_BLK	% NH_DOJ_IND	% NH_DOJ_ASN	% NH_Wht
1,143	1,300	102	1,424	28,890	3.35%	3.81%	0.30%	4.17%	84.57%

**District 57A Counties (\* indicates the county is not entirely within the district)**

Hennepin\*

**District 57B**

**Population Statistics**

Ideal Population:	42,586	Absolute Deviation:	-104
Actual Population:	42,482	Relative Deviation:	-0.24%

**Total Population**

[Hispanic Origin]	NH_DOJ_BLK	NH_DOJ_IND	NH_DOJ_ASN	NH_Wht	% [Hispanic Origin]	% NH_DOJ_BLK	% NH_DOJ_IND	% NH_DOJ_ASN	% NH_Wht
1,638	1,733	70	4,258	32,894	3.86%	4.08%	0.16%	10.02%	77.43%

**Voting Age Population**

[Hispanic Origin]	NH_DOJ_BLK	NH_DOJ_IND	NH_DOJ_ASN	NH_Wht	% [Hispanic Origin]	% NH_DOJ_BLK	% NH_DOJ_IND	% NH_DOJ_ASN	% NH_Wht
1,031	1,192	48	3,146	26,690	3.12%	3.61%	0.15%	9.51%	80.72%

**District 57B Counties (\* indicates the county is not entirely within the district)**

Hennepin\*

**District 58A**

**Population Statistics**

Ideal Population:	42,586	Absolute Deviation:	188
Actual Population:	42,774	Relative Deviation:	0.44%

**Total Population**

[Hispanic Origin]	NH_DOJ_BLK	NH_DOJ_IND	NH_DOJ_ASN	NH_Wht	% [Hispanic Origin]	% NH_DOJ_BLK	% NH_DOJ_IND	% NH_DOJ_ASN	% NH_Wht
5,049	5,005	192	2,830	27,398	11.80%	11.70%	0.45%	6.62%	64.05%

**Voting Age Population**

[Hispanic Origin]	NH_DOJ_BLK	NH_DOJ_IND	NH_DOJ_ASN	NH_Wht	% [Hispanic Origin]	% NH_DOJ_BLK	% NH_DOJ_IND	% NH_DOJ_ASN	% NH_Wht
3,247	3,247	159	2,321	23,747	9.52%	9.52%	0.47%	6.80%	69.62%

**District 58A Counties (\* indicates the county is not entirely within the district)**

Hennepin\*

**District 58B**

**Population Statistics**

Ideal Population:	42,586	Absolute Deviation:	-211
Actual Population:	42,375	Relative Deviation:	-0.50%

**Total Population**

[Hispanic Origin]	NH_DOJ_BLK	NH_DOJ_IND	NH_DOJ_ASN	NH_Wht	% [Hispanic Origin]	% NH_DOJ_BLK	% NH_DOJ_IND	% NH_DOJ_ASN	% NH_Wht
7,809	4,243	243	2,883	24,781	18.43%	10.01%	0.57%	6.80%	58.48%

**Voting Age Population**

[Hispanic Origin]	NH_DOJ_BLK	NH_DOJ_IND	NH_DOJ_ASN	NH_Wht	% [Hispanic Origin]	% NH_DOJ_BLK	% NH_DOJ_IND	% NH_DOJ_ASN	% NH_Wht
5,054	3,095	194	2,392	21,695	14.91%	9.13%	0.57%	7.06%	64.00%

**District 58B Counties (\* indicates the county is not entirely within the district)**

Hennepin\*

**District 59A**

**Population Statistics**

Ideal Population:	42,586	Absolute Deviation:	415
Actual Population:	43,001	Relative Deviation:	0.97%

**Total Population**

[Hispanic Origin]	NH_DOJ_BLK	NH_DOJ_IND	NH_DOJ_ASN	NH_Wht	% [Hispanic Origin]	% NH_DOJ_BLK	% NH_DOJ_IND	% NH_DOJ_ASN	% NH_Wht
5,175	15,792	675	4,876	13,220	12.03%	36.72%	1.57%	11.34%	30.74%

**Voting Age Population**

[Hispanic Origin]	NH_DOJ_BLK	NH_DOJ_IND	NH_DOJ_ASN	NH_Wht	% [Hispanic Origin]	% NH_DOJ_BLK	% NH_DOJ_IND	% NH_DOJ_ASN	% NH_Wht
3,243	10,056	471	3,144	11,645	10.67%	33.10%	1.55%	10.35%	38.32%

**District 59A Counties (\* indicates the county is not entirely within the district)**

Hennepin\*

**District 59B**

**Population Statistics**

Ideal Population:	42,586	Absolute Deviation:	402
Actual Population:	42,988	Relative Deviation:	0.94%

**Total Population**

[Hispanic Origin]	NH_DOJ_BLK	NH_DOJ_IND	NH_DOJ_ASN	NH_Wht	% [Hispanic Origin]	% NH_DOJ_BLK	% NH_DOJ_IND	% NH_DOJ_ASN	% NH_Wht
3,321	15,354	536	3,978	17,392	7.73%	35.72%	1.25%	9.25%	40.46%

**Voting Age Population**

[Hispanic Origin]	NH_DOJ_BLK	NH_DOJ_IND	NH_DOJ_ASN	NH_Wht	% [Hispanic Origin]	% NH_DOJ_BLK	% NH_DOJ_IND	% NH_DOJ_ASN	% NH_Wht
2,380	10,311	394	3,078	16,384	6.97%	30.21%	1.15%	9.02%	48.01%

**District 59B Counties (\* indicates the county is not entirely within the district)**

Hennepin\*



**District 60A**

**Population Statistics**

Ideal Population:	42,586	Absolute Deviation:	421
Actual Population:	43,007	Relative Deviation:	0.99%

**Total Population**

[Hispanic Origin]	NH_DOJ_BLK	NH_DOJ_IND	NH_DOJ_ASN	NH_Wht	% [Hispanic Origin]	% NH_DOJ_BLK	% NH_DOJ_IND	% NH_DOJ_ASN	% NH_Wht
4,256	4,692	380	1,600	29,610	9.90%	10.91%	0.88%	3.72%	68.85%

**Voting Age Population**

[Hispanic Origin]	NH_DOJ_BLK	NH_DOJ_IND	NH_DOJ_ASN	NH_Wht	% [Hispanic Origin]	% NH_DOJ_BLK	% NH_DOJ_IND	% NH_DOJ_ASN	% NH_Wht
3,025	3,132	315	1,436	26,649	8.33%	8.63%	0.87%	3.96%	73.42%

**District 60A Counties (\* indicates the county is not entirely within the district)**

Hennepin\*

**District 60B**

**Population Statistics**

Ideal Population:	42,586	Absolute Deviation:	411
Actual Population:	42,997	Relative Deviation:	0.97%

**Total Population**

[Hispanic Origin]	NH_DOJ_BLK	NH_DOJ_IND	NH_DOJ_ASN	NH_Wht	% [Hispanic Origin]	% NH_DOJ_BLK	% NH_DOJ_IND	% NH_DOJ_ASN	% NH_Wht
2,100	7,389	198	6,204	25,182	4.88%	17.18%	0.46%	14.43%	58.57%

**Voting Age Population**

[Hispanic Origin]	NH_DOJ_BLK	NH_DOJ_IND	NH_DOJ_ASN	NH_Wht	% [Hispanic Origin]	% NH_DOJ_BLK	% NH_DOJ_IND	% NH_DOJ_ASN	% NH_Wht
1,873	5,307	180	6,019	24,489	4.74%	13.42%	0.46%	15.22%	61.94%

**District 60B Counties (\* indicates the county is not entirely within the district)**

Hennepin\*

**District 61A**

**Population Statistics**

Ideal Population:	42,586	Absolute Deviation:	415
Actual Population:	43,001	Relative Deviation:	0.97%

**Total Population**

[Hispanic Origin]	NH_DOJ_BLK	NH_DOJ_IND	NH_DOJ_ASN	NH_Wht	% [Hispanic Origin]	% NH_DOJ_BLK	% NH_DOJ_IND	% NH_DOJ_ASN	% NH_Wht
2,020	1,580	129	1,564	35,303	4.70%	3.67%	0.30%	3.64%	82.10%

**Voting Age Population**

[Hispanic Origin]	NH_DOJ_BLK	NH_DOJ_IND	NH_DOJ_ASN	NH_Wht	% [Hispanic Origin]	% NH_DOJ_BLK	% NH_DOJ_IND	% NH_DOJ_ASN	% NH_Wht
1,592	1,318	109	1,385	31,315	4.26%	3.53%	0.29%	3.70%	83.77%

**District 61A Counties (\* indicates the county is not entirely within the district)**

Hennepin\*

**District 61B**

**Population Statistics**

Ideal Population:	42,586	Absolute Deviation:	412
Actual Population:	42,998	Relative Deviation:	0.97%

**Total Population**

[Hispanic Origin]	NH_DOJ_BLK	NH_DOJ_IND	NH_DOJ_ASN	NH_Whit	% [Hispanic Origin]	% NH_DOJ_BLK	% NH_DOJ_IND	% NH_DOJ_ASN	% NH_Whit
2,625	3,192	165	1,075	33,309	6.10%	7.42%	0.38%	2.50%	77.47%

**Voting Age Population**

[Hispanic Origin]	NH_DOJ_BLK	NH_DOJ_IND	NH_DOJ_ASN	NH_Whit	% [Hispanic Origin]	% NH_DOJ_BLK	% NH_DOJ_IND	% NH_DOJ_ASN	% NH_Whit
1,691	2,305	119	881	26,261	5.17%	7.05%	0.36%	2.70%	80.35%

**District 61B Counties (\* indicates the county is not entirely within the district)**

Hennepin\*

**District 62A**

**Population Statistics**

Ideal Population:	42,586	Absolute Deviation:	396
Actual Population:	42,982	Relative Deviation:	0.93%

**Total Population**

[Hispanic Origin]	NH_DOJ_BLK	NH_DOJ_IND	NH_DOJ_ASN	NH_Wht	% [Hispanic Origin]	% NH_DOJ_BLK	% NH_DOJ_IND	% NH_DOJ_ASN	% NH_Wht
4,416	10,863	825	1,762	22,747	10.27%	25.27%	1.92%	4.10%	52.92%

**Voting Age Population**

[Hispanic Origin]	NH_DOJ_BLK	NH_DOJ_IND	NH_DOJ_ASN	NH_Wht	% [Hispanic Origin]	% NH_DOJ_BLK	% NH_DOJ_IND	% NH_DOJ_ASN	% NH_Wht
3,465	8,091	671	1,645	22,008	9.17%	21.40%	1.78%	4.35%	58.22%

**District 62A Counties (\* indicates the county is not entirely within the district)**

Hennepin\*

**District 62B**

**Population Statistics**

Ideal Population:	42,586	Absolute Deviation:	409
Actual Population:	42,995	Relative Deviation:	0.96%

**Total Population**

[Hispanic Origin]	NH_DOJ_BLK	NH_DOJ_IND	NH_DOJ_ASN	NH_Wht	% [Hispanic Origin]	% NH_DOJ_BLK	% NH_DOJ_IND	% NH_DOJ_ASN	% NH_Wht
11,776	11,504	1,280	1,055	15,253	27.39%	26.76%	2.98%	2.45%	35.48%

**Voting Age Population**

[Hispanic Origin]	NH_DOJ_BLK	NH_DOJ_IND	NH_DOJ_ASN	NH_Wht	% [Hispanic Origin]	% NH_DOJ_BLK	% NH_DOJ_IND	% NH_DOJ_ASN	% NH_Wht
7,850	7,578	879	920	13,760	24.21%	23.37%	2.71%	2.84%	42.44%

**District 62B Counties (\* indicates the county is not entirely within the district)**

Hennepin\*

**District 63A**

**Population Statistics**

Ideal Population:	42,586	Absolute Deviation:	393
Actual Population:	42,979	Relative Deviation:	0.92%

**Total Population**

[Hispanic Origin]	NH_DOJ_BLK	NH_DOJ_IND	NH_DOJ_ASN	NH_Wht	% [Hispanic Origin]	% NH_DOJ_BLK	% NH_DOJ_IND	% NH_DOJ_ASN	% NH_Wht
3,872	6,933	556	1,542	27,608	9.01%	16.13%	1.29%	3.59%	64.24%

**Voting Age Population**

[Hispanic Origin]	NH_DOJ_BLK	NH_DOJ_IND	NH_DOJ_ASN	NH_Wht	% [Hispanic Origin]	% NH_DOJ_BLK	% NH_DOJ_IND	% NH_DOJ_ASN	% NH_Wht
2,652	4,822	429	1,385	24,058	7.59%	13.80%	1.23%	3.96%	68.83%

**District 63A Counties (\* indicates the county is not entirely within the district)**

Hennepin\*

**District 63B**

**Population Statistics**

Ideal Population:	42,586	Absolute Deviation:	422
Actual Population:	43,008	Relative Deviation:	0.99%

**Total Population**

[Hispanic Origin]	NH_DOJ_BLK	NH_DOJ_IND	NH_DOJ_ASN	NH_Wht	% [Hispanic Origin]	% NH_DOJ_BLK	% NH_DOJ_IND	% NH_DOJ_ASN	% NH_Wht
4,952	3,789	440	1,087	29,959	11.51%	8.81%	1.02%	2.53%	69.66%

**Voting Age Population**

[Hispanic Origin]	NH_DOJ_BLK	NH_DOJ_IND	NH_DOJ_ASN	NH_Wht	% [Hispanic Origin]	% NH_DOJ_BLK	% NH_DOJ_IND	% NH_DOJ_ASN	% NH_Wht
3,158	2,720	320	917	24,881	9.38%	8.08%	0.95%	2.72%	73.93%

**District 63B Counties (\* indicates the county is not entirely within the district)**

Hennepin\*



**District 64A**

**Population Statistics**

Ideal Population:	42,586	Absolute Deviation:	-400
Actual Population:	42,186	Relative Deviation:	-0.94%

**Total Population**

[Hispanic Origin]	NH_DOJ_BLK	NH_DOJ_IND	NH_DOJ_ASN	NH_Wht	% [Hispanic Origin]	% NH_DOJ_BLK	% NH_DOJ_IND	% NH_DOJ_ASN	% NH_Wht
2,301	5,557	255	2,191	29,568	5.45%	13.17%	0.60%	5.19%	70.09%

**Voting Age Population**

[Hispanic Origin]	NH_DOJ_BLK	NH_DOJ_IND	NH_DOJ_ASN	NH_Wht	% [Hispanic Origin]	% NH_DOJ_BLK	% NH_DOJ_IND	% NH_DOJ_ASN	% NH_Wht
1,766	3,993	230	1,936	26,179	4.95%	11.19%	0.64%	5.42%	73.35%

**District 64A Counties (\* indicates the county is not entirely within the district)**

Ramsey\*

**District 64B**

**Population Statistics**

Ideal Population:	42,586	Absolute Deviation:	-399
Actual Population:	42,187	Relative Deviation:	-0.94%

**Total Population**

[Hispanic Origin]	NH_DOJ_BLK	NH_DOJ_IND	NH_DOJ_ASN	NH_Wht	% [Hispanic Origin]	% NH_DOJ_BLK	% NH_DOJ_IND	% NH_DOJ_ASN	% NH_Wht
1,833	2,372	151	1,502	34,203	4.34%	5.62%	0.36%	3.56%	81.07%

**Voting Age Population**

[Hispanic Origin]	NH_DOJ_BLK	NH_DOJ_IND	NH_DOJ_ASN	NH_Wht	% [Hispanic Origin]	% NH_DOJ_BLK	% NH_DOJ_IND	% NH_DOJ_ASN	% NH_Wht
1,280	1,755	120	1,223	28,590	3.73%	5.12%	0.35%	3.57%	83.40%

**District 64B Counties (\* indicates the county is not entirely within the district)**

Ramsey\*

**District 65A**

**Population Statistics**

Ideal Population:	42,586	Absolute Deviation:	-406
Actual Population:	42,180	Relative Deviation:	-0.95%

**Total Population**

[Hispanic Origin]	NH_DOJ_BLK	NH_DOJ_IND	NH_DOJ_ASN	NH_Wht	% [Hispanic Origin]	% NH_DOJ_BLK	% NH_DOJ_IND	% NH_DOJ_ASN	% NH_Wht
3,725	13,309	303	9,777	12,711	8.83%	31.55%	0.72%	23.18%	30.14%

**Voting Age Population**

[Hispanic Origin]	NH_DOJ_BLK	NH_DOJ_IND	NH_DOJ_ASN	NH_Wht	% [Hispanic Origin]	% NH_DOJ_BLK	% NH_DOJ_IND	% NH_DOJ_ASN	% NH_Wht
2,521	8,527	235	6,486	11,376	8.27%	27.96%	0.77%	21.27%	37.31%

**District 65A Counties (\* indicates the county is not entirely within the district)**

Ramsey\*

**District 65B**

**Population Statistics**

Ideal Population:	42,586	Absolute Deviation:	-422
Actual Population:	42,164	Relative Deviation:	-0.99%

**Total Population**

[Hispanic Origin]	NH_DOJ_BLK	NH_DOJ_IND	NH_DOJ_ASN	NH_Wht	% [Hispanic Origin]	% NH_DOJ_BLK	% NH_DOJ_IND	% NH_DOJ_ASN	% NH_Wht
5,965	6,744	395	1,998	24,771	14.15%	15.99%	0.94%	4.74%	58.75%

**Voting Age Population**

[Hispanic Origin]	NH_DOJ_BLK	NH_DOJ_IND	NH_DOJ_ASN	NH_Wht	% [Hispanic Origin]	% NH_DOJ_BLK	% NH_DOJ_IND	% NH_DOJ_ASN	% NH_Wht
4,256	4,759	309	1,530	22,381	12.24%	13.69%	0.89%	4.40%	64.39%

**District 65B Counties (\* indicates the county is not entirely within the district)**

Ramsey\*

**District 66A**

**Population Statistics**

Ideal Population:	42,586	Absolute Deviation:	-406
Actual Population:	42,180	Relative Deviation:	-0.95%

**Total Population**

[Hispanic Origin]	NH_DOJ_BLK	NH_DOJ_IND	NH_DOJ_ASN	NH_Wht	% [Hispanic Origin]	% NH_DOJ_BLK	% NH_DOJ_IND	% NH_DOJ_ASN	% NH_Wht
2,143	4,078	199	4,285	29,206	5.08%	9.67%	0.47%	10.16%	69.24%

**Voting Age Population**

[Hispanic Origin]	NH_DOJ_BLK	NH_DOJ_IND	NH_DOJ_ASN	NH_Wht	% [Hispanic Origin]	% NH_DOJ_BLK	% NH_DOJ_IND	% NH_DOJ_ASN	% NH_Wht
1,417	2,934	164	3,376	25,279	4.09%	8.48%	0.47%	9.75%	73.04%

**District 66A Counties (\* indicates the county is not entirely within the district)**

Ramsey\*

**District 66B**

**Population Statistics**

Ideal Population:	42,586	Absolute Deviation:	-416
Actual Population:	42,170	Relative Deviation:	-0.98%

**Total Population**

[Hispanic Origin]	NH_DOJ_BLK	NH_DOJ_IND	NH_DOJ_ASN	NH_Wht	% [Hispanic Origin]	% NH_DOJ_BLK	% NH_DOJ_IND	% NH_DOJ_ASN	% NH_Wht
4,256	7,498	291	13,845	14,232	10.09%	17.78%	0.69%	32.83%	33.75%

**Voting Age Population**

[Hispanic Origin]	NH_DOJ_BLK	NH_DOJ_IND	NH_DOJ_ASN	NH_Wht	% [Hispanic Origin]	% NH_DOJ_BLK	% NH_DOJ_IND	% NH_DOJ_ASN	% NH_Wht
2,716	4,866	195	8,616	12,169	9.15%	16.38%	0.66%	29.01%	40.98%

**District 66B Counties (\* indicates the county is not entirely within the district)**

Ramsey\*

**District 67A**

**Population Statistics**

Ideal Population:	42,586	Absolute Deviation:	-357
Actual Population:	42,229	Relative Deviation:	-0.84%

**Total Population**

[Hispanic Origin]	NH_DOJ_BLK	NH_DOJ_IND	NH_DOJ_ASN	NH_Wht	% [Hispanic Origin]	% NH_DOJ_BLK	% NH_DOJ_IND	% NH_DOJ_ASN	% NH_Wht
5,860	6,213	329	16,286	11,491	13.88%	14.71%	0.78%	38.57%	27.21%

**Voting Age Population**

[Hispanic Origin]	NH_DOJ_BLK	NH_DOJ_IND	NH_DOJ_ASN	NH_Wht	% [Hispanic Origin]	% NH_DOJ_BLK	% NH_DOJ_IND	% NH_DOJ_ASN	% NH_Wht
3,689	3,901	266	10,011	9,924	12.74%	13.48%	0.92%	34.58%	34.28%

**District 67A Counties (\* indicates the county is not entirely within the district)**

Ramsey\*

**District 67B**

**Population Statistics**

Ideal Population:	42,586	Absolute Deviation:	-405
Actual Population:	42,181	Relative Deviation:	-0.95%

**Total Population**

[Hispanic Origin]	NH_DOJ_BLK	NH_DOJ_IND	NH_DOJ_ASN	NH_Wht	% [Hispanic Origin]	% NH_DOJ_BLK	% NH_DOJ_IND	% NH_DOJ_ASN	% NH_Wht
5,239	7,753	299	12,828	13,867	12.42%	18.38%	0.71%	30.41%	32.87%

**Voting Age Population**

[Hispanic Origin]	NH_DOJ_BLK	NH_DOJ_IND	NH_DOJ_ASN	NH_Wht	% [Hispanic Origin]	% NH_DOJ_BLK	% NH_DOJ_IND	% NH_DOJ_ASN	% NH_Wht
3,385	5,079	236	7,982	12,173	11.26%	16.89%	0.78%	26.55%	40.49%

**District 67B Counties (\* indicates the county is not entirely within the district)**

Ramsey\*



**Measures of Compactness Report**

Friday, December 3, 2021

	<b>Reock</b>	<b>Polsby-Popper</b>	<b>Population Polygon</b>	<b>Area/Convex Hull</b>	<b>Population Circle</b>
Sum	N/A	N/A	N/A	N/A	N/A
Min	0.18	0.14	0.22	0.48	0.14
Max	0.65	0.70	0.97	0.96	0.86
Mean	0.43	0.39	0.75	0.78	0.44
Std. Dev.	0.10	0.11	0.15	0.09	0.16

<b>District</b>	<b>Reock</b>	<b>Polsby-Popper</b>	<b>Population Polygon</b>	<b>Area/Convex Hull</b>	<b>Population Circle</b>
01A	0.45	0.30	0.97	0.74	0.72
01B	0.54	0.37	0.79	0.86	0.65
02A	0.36	0.35	0.45	0.73	0.23
02B	0.57	0.51	0.86	0.87	0.62
03A	0.31	0.24	0.36	0.71	0.14
03B	0.36	0.31	0.35	0.77	0.32
04A	0.36	0.14	0.85	0.61	0.85
04B	0.48	0.23	0.46	0.70	0.40
05A	0.32	0.31	0.87	0.73	0.37
05B	0.40	0.41	0.80	0.83	0.29
06A	0.50	0.46	0.94	0.80	0.85

	<b>Reock</b>	<b>Polsby-Popper</b>	<b>Population Polygon</b>	<b>Area/Convex Hull</b>	<b>Population Circle</b>
Sum	N/A	N/A	N/A	N/A	N/A
Min	0.18	0.14	0.22	0.48	0.14
Max	0.65	0.70	0.97	0.96	0.86
Mean	0.43	0.39	0.75	0.78	0.44
Std. Dev.	0.10	0.11	0.15	0.09	0.16
<b>District</b>	<b>Reock</b>	<b>Polsby-Popper</b>	<b>Population Polygon</b>	<b>Area/Convex Hull</b>	<b>Population Circle</b>
06B	0.38	0.34	0.59	0.77	0.19
07A	0.42	0.34	0.67	0.78	0.51
07B	0.27	0.18	0.81	0.48	0.65
08A	0.49	0.44	0.67	0.83	0.39
08B	0.37	0.26	0.74	0.64	0.32
09A	0.38	0.43	0.78	0.82	0.38
09B	0.40	0.45	0.81	0.87	0.31
10A	0.48	0.50	0.89	0.86	0.71
10B	0.53	0.46	0.55	0.82	0.40
11A	0.53	0.46	0.82	0.79	0.67
11B	0.47	0.44	0.89	0.81	0.61
12A	0.42	0.45	0.86	0.83	0.56
12B	0.42	0.36	0.85	0.80	0.57
13A	0.55	0.37	0.34	0.78	0.24

	<b>Reock</b>	<b>Polsby-Popper</b>	<b>Population Polygon</b>	<b>Area/Convex Hull</b>	<b>Population Circle</b>
Sum	N/A	N/A	N/A	N/A	N/A
Min	0.18	0.14	0.22	0.48	0.14
Max	0.65	0.70	0.97	0.96	0.86
Mean	0.43	0.39	0.75	0.78	0.44
Std. Dev.	0.10	0.11	0.15	0.09	0.16
<b>District</b>	<b>Reock</b>	<b>Polsby-Popper</b>	<b>Population Polygon</b>	<b>Area/Convex Hull</b>	<b>Population Circle</b>
13B	0.25	0.27	0.77	0.67	0.28
14A	0.33	0.35	0.68	0.77	0.34
14B	0.32	0.16	0.85	0.63	0.62
15A	0.37	0.27	0.31	0.70	0.17
15B	0.45	0.47	0.80	0.81	0.50
16A	0.36	0.36	0.89	0.84	0.41
16B	0.49	0.44	0.96	0.86	0.86
17A	0.52	0.36	0.63	0.81	0.35
17B	0.55	0.59	0.96	0.91	0.65
18A	0.55	0.47	0.71	0.83	0.54
18B	0.59	0.45	0.70	0.84	0.53
19A	0.27	0.23	0.54	0.85	0.32
19B	0.42	0.43	0.93	0.85	0.67
20A	0.34	0.41	0.83	0.79	0.36

	<b>Reock</b>	<b>Polsby-Popper</b>	<b>Population Polygon</b>	<b>Area/Convex Hull</b>	<b>Population Circle</b>
Sum	N/A	N/A	N/A	N/A	N/A
Min	0.18	0.14	0.22	0.48	0.14
Max	0.65	0.70	0.97	0.96	0.86
Mean	0.43	0.39	0.75	0.78	0.44
Std. Dev.	0.10	0.11	0.15	0.09	0.16
<b>District</b>	<b>Reock</b>	<b>Polsby-Popper</b>	<b>Population Polygon</b>	<b>Area/Convex Hull</b>	<b>Population Circle</b>
20B	0.40	0.36	0.66	0.71	0.17
21A	0.48	0.44	0.74	0.81	0.52
21B	0.28	0.22	0.22	0.56	0.16
22A	0.43	0.33	0.60	0.76	0.52
22B	0.53	0.38	0.83	0.80	0.38
23A	0.55	0.40	0.36	0.81	0.30
23B	0.58	0.63	0.81	0.96	0.54
24A	0.22	0.19	0.53	0.55	0.25
24B	0.36	0.36	0.89	0.74	0.46
25A	0.48	0.60	0.78	0.94	0.54
25B	0.65	0.70	0.90	0.95	0.64
26A	0.42	0.46	0.62	0.77	0.41
26B	0.52	0.60	0.63	0.92	0.26
27A	0.40	0.43	0.47	0.75	0.30

	<b>Reock</b>	<b>Polsby-Popper</b>	<b>Population Polygon</b>	<b>Area/Convex Hull</b>	<b>Population Circle</b>
Sum	N/A	N/A	N/A	N/A	N/A
Min	0.18	0.14	0.22	0.48	0.14
Max	0.65	0.70	0.97	0.96	0.86
Mean	0.43	0.39	0.75	0.78	0.44
Std. Dev.	0.10	0.11	0.15	0.09	0.16
<b>District</b>	<b>Reock</b>	<b>Polsby-Popper</b>	<b>Population Polygon</b>	<b>Area/Convex Hull</b>	<b>Population Circle</b>
27B	0.65	0.67	0.94	0.93	0.76
28A	0.18	0.28	0.94	0.68	0.77
28B	0.49	0.46	0.74	0.86	0.44
29A	0.33	0.23	0.54	0.57	0.23
29B	0.60	0.54	0.93	0.86	0.65
30A	0.34	0.31	0.85	0.83	0.30
30B	0.32	0.22	0.57	0.56	0.35
31A	0.25	0.34	0.90	0.82	0.14
31B	0.39	0.45	0.84	0.87	0.24
32A	0.55	0.47	0.77	0.82	0.42
32B	0.41	0.37	0.91	0.76	0.66
33A	0.53	0.37	0.76	0.79	0.52
33B	0.38	0.32	0.81	0.80	0.51
34A	0.49	0.39	0.75	0.77	0.49

	<b>Reock</b>	<b>Polsby-Popper</b>	<b>Population Polygon</b>	<b>Area/Convex Hull</b>	<b>Population Circle</b>
Sum	N/A	N/A	N/A	N/A	N/A
Min	0.18	0.14	0.22	0.48	0.14
Max	0.65	0.70	0.97	0.96	0.86
Mean	0.43	0.39	0.75	0.78	0.44
Std. Dev.	0.10	0.11	0.15	0.09	0.16
<b>District</b>	<b>Reock</b>	<b>Polsby-Popper</b>	<b>Population Polygon</b>	<b>Area/Convex Hull</b>	<b>Population Circle</b>
34B	0.30	0.27	0.68	0.73	0.25
35A	0.44	0.42	0.87	0.82	0.49
35B	0.41	0.46	0.80	0.83	0.37
36A	0.56	0.54	0.94	0.86	0.52
36B	0.37	0.30	0.61	0.69	0.30
37A	0.37	0.29	0.53	0.64	0.30
37B	0.45	0.35	0.75	0.68	0.54
38A	0.48	0.32	0.73	0.73	0.45
38B	0.50	0.36	0.78	0.72	0.50
39A	0.57	0.50	0.79	0.85	0.53
39B	0.54	0.28	0.79	0.78	0.53
40A	0.45	0.37	0.82	0.70	0.51
40B	0.62	0.51	0.81	0.84	0.75
41A	0.41	0.48	0.80	0.87	0.40

	<b>Reock</b>	<b>Polsby-Popper</b>	<b>Population Polygon</b>	<b>Area/Convex Hull</b>	<b>Population Circle</b>
Sum	N/A	N/A	N/A	N/A	N/A
Min	0.18	0.14	0.22	0.48	0.14
Max	0.65	0.70	0.97	0.96	0.86
Mean	0.43	0.39	0.75	0.78	0.44
Std. Dev.	0.10	0.11	0.15	0.09	0.16
<b>District</b>	<b>Reock</b>	<b>Polsby-Popper</b>	<b>Population Polygon</b>	<b>Area/Convex Hull</b>	<b>Population Circle</b>
41B	0.22	0.24	0.59	0.65	0.17
42A	0.49	0.32	0.83	0.76	0.48
42B	0.33	0.24	0.65	0.68	0.37
43A	0.31	0.36	0.86	0.77	0.44
43B	0.42	0.33	0.58	0.75	0.28
44A	0.28	0.34	0.61	0.72	0.17
44B	0.54	0.43	0.80	0.81	0.63
45A	0.50	0.42	0.84	0.77	0.61
45B	0.29	0.31	0.70	0.71	0.34
46A	0.31	0.35	0.71	0.77	0.27
46B	0.50	0.34	0.70	0.72	0.44
47A	0.47	0.45	0.82	0.80	0.56
47B	0.54	0.50	0.82	0.88	0.60
48A	0.42	0.49	0.72	0.86	0.18

	<b>Reock</b>	<b>Polsby-Popper</b>	<b>Population Polygon</b>	<b>Area/Convex Hull</b>	<b>Population Circle</b>
Sum	N/A	N/A	N/A	N/A	N/A
Min	0.18	0.14	0.22	0.48	0.14
Max	0.65	0.70	0.97	0.96	0.86
Mean	0.43	0.39	0.75	0.78	0.44
Std. Dev.	0.10	0.11	0.15	0.09	0.16
<b>District</b>	<b>Reock</b>	<b>Polsby-Popper</b>	<b>Population Polygon</b>	<b>Area/Convex Hull</b>	<b>Population Circle</b>
48B	0.45	0.27	0.75	0.81	0.38
49A	0.45	0.33	0.82	0.71	0.53
49B	0.56	0.48	0.69	0.87	0.35
50A	0.30	0.15	0.58	0.56	0.33
50B	0.44	0.41	0.83	0.79	0.46
51A	0.51	0.38	0.79	0.78	0.50
51B	0.51	0.35	0.70	0.76	0.49
52A	0.41	0.38	0.70	0.76	0.46
52B	0.49	0.37	0.77	0.79	0.45
53A	0.49	0.53	0.85	0.87	0.51
53B	0.49	0.52	0.79	0.85	0.37
54A	0.47	0.50	0.86	0.87	0.51
54B	0.57	0.50	0.86	0.89	0.53
55A	0.55	0.31	0.82	0.76	0.64



	<b>Reock</b>	<b>Polsby-Popper</b>	<b>Population Polygon</b>	<b>Area/Convex Hull</b>	<b>Population Circle</b>
Sum	N/A	N/A	N/A	N/A	N/A
Min	0.18	0.14	0.22	0.48	0.14
Max	0.65	0.70	0.97	0.96	0.86
Mean	0.43	0.39	0.75	0.78	0.44
Std. Dev.	0.10	0.11	0.15	0.09	0.16
<b>District</b>	<b>Reock</b>	<b>Polsby-Popper</b>	<b>Population Polygon</b>	<b>Area/Convex Hull</b>	<b>Population Circle</b>
55B	0.50	0.27	0.53	0.82	0.32
56A	0.55	0.29	0.68	0.80	0.44
56B	0.32	0.21	0.67	0.64	0.36
57A	0.39	0.32	0.79	0.80	0.37
57B	0.30	0.31	0.80	0.73	0.32
58A	0.29	0.32	0.69	0.74	0.29
58B	0.39	0.36	0.70	0.78	0.30
59A	0.47	0.59	0.91	0.88	0.58
59B	0.46	0.42	0.81	0.75	0.47
60A	0.37	0.43	0.67	0.81	0.25
60B	0.47	0.35	0.82	0.75	0.58
61A	0.42	0.59	0.91	0.94	0.31
61B	0.56	0.54	0.88	0.83	0.63
62A	0.35	0.33	0.73	0.71	0.44

	<b>Reock</b>	<b>Polsby-Popper</b>	<b>Population Polygon</b>	<b>Area/Convex Hull</b>	<b>Population Circle</b>
Sum	N/A	N/A	N/A	N/A	N/A
Min	0.18	0.14	0.22	0.48	0.14
Max	0.65	0.70	0.97	0.96	0.86
Mean	0.43	0.39	0.75	0.78	0.44
Std. Dev.	0.10	0.11	0.15	0.09	0.16
<b>District</b>	<b>Reock</b>	<b>Polsby-Popper</b>	<b>Population Polygon</b>	<b>Area/Convex Hull</b>	<b>Population Circle</b>
62B	0.46	0.48	0.76	0.77	0.45
63A	0.36	0.43	0.83	0.82	0.34
63B	0.42	0.31	0.82	0.75	0.43
64A	0.62	0.55	0.96	0.90	0.70
64B	0.42	0.40	0.77	0.77	0.50
65A	0.45	0.39	0.84	0.79	0.54
65B	0.27	0.28	0.64	0.64	0.27
66A	0.48	0.32	0.57	0.73	0.36
66B	0.26	0.33	0.76	0.79	0.33
67A	0.41	0.46	0.88	0.84	0.49
67B	0.40	0.55	0.95	0.89	0.39

## Measures of Compactness Summary

<b>Reock</b>	The measure is always between 0 and 1, with 1 being the most compact.
<b>Polsby-Popper</b>	The measure is always between 0 and 1, with 1 being the most compact.
<b>Population Polygon</b>	The measure is always between 0 and 1, with 1 being the most compact.
<b>Area / Convex Hull</b>	The measure is always between 0 and 1, with 1 being the most compact.
<b>Population Circle</b>	The measure is always between 0 and 1, with 1 being the most compact.

**American Indian Tribal Reservat by District and by County**

December 7, 2021

Friday, December 3, 2021

OFFICE OF  
 APPELLATE COURTS  
 5:48 PM

	Population	% of District
<b>District 01A</b>		
Red Lake MN	1	0.02%
<b>Total District 01A</b>	<b>1</b>	
<b>District 01B</b>		
Red Lake MN	0	0.00%
<b>Total District 01B</b>	<b>0</b>	
<b>District 02A</b>		
Red Lake MN	5,505	99.98%
White Earth MN	9,695	100.00%
White Earth MN	31	100.00%
<b>Total District 02A</b>	<b>15,231</b>	
<b>District 02B</b>		
Leech Lake MN	11,388	100.00%
Leech Lake MN	0	0.00%
Minnesota Chippewa MN	2	25.00%
<b>Total District 02B</b>	<b>11,390</b>	
<b>District 03A</b>		
Bois Forte MN	739	81.93%
Bois Forte MN	82	100.00%
Grand Portage MN	0	0.00%
Grand Portage MN	618	100.00%
Minnesota Chippewa MN	0	0.00%
Red Lake MN	0	0.00%
<b>Total District 03A</b>	<b>1,439</b>	
<b>District 05A</b>		
Bois Forte MN	163	18.07%
Mille Lacs MN	49	1.06%
<b>Total District 05A</b>	<b>212</b>	
<b>District 05B</b>		
Mille Lacs MN	80	1.73%
Mille Lacs MN	12	8.05%
<b>Total District 05B</b>	<b>92</b>	
<b>District 06A</b>		

## American Indian Tribal Reservat by District and by Count Sachs Plaintiffs' House Legisla

	Population	% of District
Minnesota Chippewa MN	0	0.00%
<b>Total District 06A</b>	<b>0</b>	
<b>District 06B</b>		
Fond du Lac MN	4,180	100.00%
Minnesota Chippewa MN	5	62.50%
<b>Total District 06B</b>	<b>4,185</b>	
<b>District 07B</b>		
Fond du Lac MN	0	0.00%
<b>Total District 07B</b>	<b>0</b>	
<b>District 08A</b>		
Minnesota Chippewa MN	1	12.50%
<b>Total District 08A</b>	<b>1</b>	
<b>District 11A</b>		
Mille Lacs MN	8	0.17%
Mille Lacs MN	137	91.95%
<b>Total District 11A</b>	<b>145</b>	
<b>District 11B</b>		
Mille Lacs MN	4,481	97.03%
<b>Total District 11B</b>	<b>4,481</b>	
<b>District 12B</b>		
Upper Sioux MN	0	0.00%
<b>Total District 12B</b>	<b>0</b>	
<b>District 17A</b>		
Lower Sioux MN	534	100.00%
Upper Sioux MN	117	100.00%
Upper Sioux MN	3	100.00%
<b>Total District 17A</b>	<b>654</b>	
<b>District 21A</b>		
Prairie Island MN	149	100.00%
Prairie Island MN	161	100.00%
<b>Total District 21A</b>	<b>310</b>	
<b>District 28A</b>		
Ho-Chunk Nation MN	0	0.00%
<b>Total District 28A</b>	<b>0</b>	

## American Indian Tribal Reservat by District and by Count Sachs Plaintiffs' House Legisla

---

	Population	% of District
<b>District 28B</b>		
Ho-Chunk Nation MN	0	0.00%
<b>Total District 28B</b>	<b>0</b>	
<b>District 55A</b>		
Shakopee Mdewakanton Sioux MN	454	100.00%
Shakopee Mdewakanton Sioux MN	311	95.69%
<b>Total District 55A</b>	<b>765</b>	
<b>District 55B</b>		
Shakopee Mdewakanton Sioux MN	0	0.00%
Shakopee Mdewakanton Sioux MN	14	4.31%
<b>Total District 55B</b>	<b>14</b>	



December 7, 2021

# Plan Components (Short)

Saturday, December 4, 2021

OFFICE OF  
APPELLATE COURTS  
11:22 AM

## District 14B

### Block

1000	1025	1026	1037	1038	1039	1040	1043	1047	2001	2012	2013
1000	1001	1002	1003	1004	1005	1006	1007	1008	3001	3002	3003
1000	2001	2002	2003	2004	2005	2006	2007	3013	3014	3015	3032
1001	1003	1004	1005	1006	1007	1008	1009	1010	1011	1012	1013
1014	1015	1016	1017	1018	1019	1020	1021	1022	1023	1024	1025
2000	2001	2002	2003	2004	2005	2006	2007	2008	2009	2010	2011
2012	2013	2014	2015	2016	2017	2018	2019	2020	2021	2022	2023
2014	2015	2041	2042	2043	2044						
2024	2025	2026	2027	2028	2029						
3004	3005	3006	3007	3008	3009	3010	3012	3013	3014	3016	
3033	3034	3035	3036	3037	3038	3039	3040	3041			

## District 16B

### Block

1001	1002	1003	1004	1005	1006	1007	1008	1009	1010	1011	1012
1013	1014	1015	1016	1017	1018	1019	1020	1021	1022	1024	1025
1022	1023	1025	1026	1027	1028	1029	1030	1032	1033	1034	1035
1026	1027	1028	1029	1030	1031	1032	1040	1041	1042	1043	1044
1036	1037	1038	1039	1040	1041	1042	1043	1044	1045	1049	2000
1045	1046	1047	1048	1064	1066	2000	2001	2002	2003	2004	2005
2000	3006	3007	3008	3009	3010	3011	3012	3013	3016	3017	3018
2001	2002	2003	2004	2005	2006	2007	2008	2009	2010	2011	2012
2006	2007	2008	2009	2010	2011	2012	2013	2014	2015	2016	2017
2013	2014	2015	2016	2017	2018	2019	3000	3001	3002	3003	3004
2018	2019	2020	2021	2022	3000	3001	3002	3003	3004	3005	3006
3005	3006	3007	3008	3009	3010	3011	3012	4000	4001	4002	4003
3007	3008	3009	3010	3011	3012	3013	3014	3015	3016	3017	3018
3019	3020	3021	3022	3023	3024	3025	3026	3027	3028	3029	3030
3019	3020	3022	5000	5001	5002	5003	5004	5005	5006	5007	5008
3031	3032	3033	3034	3035	3036	3037	3038	3039	3040	3041	
4004	4005	4006	4007	4008	4009	4010	4011	4012	4013	4014	4015
4016	4017	4018	4019	4020	4021						
5009	5010	5011	5012								

## District 27A

### Block

1000	1001	1002	1003	1004	1005	1006	1007	1008	1009	1010	1011
1000	1001	1002	1003	1004	1005	1006	1007	1008	1009	1010	1011
1001	1007	2025	2026								
1010	1011	1012	1013	1014	1015	1016	1017	1018	1023	1024	1025
1012	1015	1016	1017	1018	1019	1020	1021	1022	1023	1024	1025
1012	1013	1014	1015	1016	1017	1018	1019	1020	1021	1022	2000
1026	1027	1028	1029	1030	1031	1032	1033	1034	1035	1036	1037
1026	1027	1028	1030	1031	1032	1033	1034	1035	1036	2024	2025

**District 27A**

**Block**

1038	1039	1040	1041	1042	1043	1044	1045	1046	1047	1048	1049
1050	1051	1052	1053	1054	1055	1056	1058	1059	1060	1061	1062
1063	1064	1065	1066	1068	2000	2001	2002	2003	2004	2005	2006
2001	2002	2003	2004	2005	2006	3000	3001	3002	3003	3004	3005
2003	2004	2058	2060	2061	2062	2064					
2007	2008	2009	2010	2011	2012	2013	2014	2015	2016	2017	2018
2019	2026	2027	2028	2029	2030	2031	2032	2033	2034	2035	2036
2026	2027	2034	2035	2036	2037	2038	2039	2040	2041	2042	2043
2037	2038	2039	2040	2041	2042	2043	2044	2045	2046	2047	2048
2044	2045	2046	2047	2048	2049	2050	2051	2052	2053	2054	2055
2049	2050	2051	2052	3000	3001	3002	3003	3004	3005	3006	3007
2056	2057	2058									
3006	3007	3008	3009	3010	3011	3012	3013	3014	3015	3016	4000
3008	3009	3010	3011	3012	3013	3014	3015	3016	3017	3018	3019
3020	3021	3022	3023	3024	3025	3026	3027	3028	4002	4003	4004
3064	3065	3069	3168								
4001	4002	4003	4004	4005	4006	4007	4008	4009	4010	4011	4012
4005	4006	4007	4008	4009	4010	4011	4013	4014	4015	4018	4019
4013	4014	4015	4016	4017	4018	4019	4020	4021			
4020	4021	4023	4024	4025	4026	4027	4028	4029	4030	4031	4032
4033	4034	4035	4036	4037	4038	4040	4045	4046	4047	4048	4049
4050	4051	4052	4053	4054							

**District 27B**

**Block**

1000	1007	1008	1009	1010	1011	1015	1016	1017	1018	1019	1020
1021	1022	1023	1024	2000	2001	2002	2003	2004	2005	2006	2007
1086											
2008	2009	2010	2011	2012	2013	2014	2015	2016	2017	2018	2019
2020	2021	2022	2023	2024	3000	3001	3002	3003	3004	3005	3006
2027	2028	2040									
3000	4000										
3007	3008	3009	3010	3011	3012	3013	3014	3015	3016	3017	3018
3019	3020	3021	3022	3023	3024	3025	3026	3027	3028	3029	3030
3031	3032	3033	3034	3035	3036	3037	3038	3039	3040	3041	3042
3043	3044	3045	3046	3047	3048	3049	4000	4001	4002	4003	4004
4005	4006	4007	4008	4009	4010	4011	4012	4013	4014	4015	5000
5001	5002	5003	5004	5005	5006	5007	5008	5009	5010	6000	6001
6002	6003	6008	6009	6010	6011	6012	6013	6014	6015	6016	6017
6018	6019	6020									



**FILED**

**Communities of Interest by District and by County** December 7, 2021

Saturday, December 4, 2021

OFFICE OF  
APPELLATE COURTS 9:38 AM

	<b>Population</b>	<b>% of District</b>
<b>District 14B</b>		
St. Cloud State Student Housing	8,382	100.00%
<b>Total District 14B</b>	<b>8,382</b>	
<b>District 16B</b>		
Worthington Latino Community	10,005	100.00%
<b>Total District 16B</b>	<b>10,005</b>	
<b>District 27A</b>		
Albert Lea Latino Community	8,794	100.00%
<b>Total District 27A</b>	<b>8,794</b>	
<b>District 27B</b>		
Austin Latino Community	4,548	100.00%
<b>Total District 27B</b>	<b>4,548</b>	