

IN THE SUPREME COURT OF FLORIDA
Case No. SC22-131

IN RE: JOINT RESOLUTION OF
LEGISLATIVE APPORTIONMENT

PETITION APPENDIX

/s/ Daniel W. Bell

HENRY C. WHITAKER (FBN 1031175)

Solicitor General

DANIEL W. BELL (FBN 1008587)

Chief Deputy Solicitor General

Office of the Attorney General

PL-01, The Capitol

Tallahassee, FL 32399-1050

(850) 414-3300

daniel.bell@myfloridalegal.com

Counsel for the Attorney General

RECEIVED 02/09/2022 16:23PM FLORIDA SUPREME COURT

Index to Appendix

Tab A: Senate Joint Resolution 100 Pages 1-381

Tab B: Description of Software and Criteria Pages 382-390

Tab C: State and Regional Maps

Newly Created Senate Districts Pages 391-397

Benchmark Senate Districts Pages 398-404

Newly Created House Districts Pages 405-417

Benchmark House Districts Pages 418-430

Tab D: Statistics

Newly Created Senate Districts Pages 431-438

Benchmark Senate Districts Pages 439-446

Newly Created House Districts Pages 447-473

Benchmark House Districts Pages 474-501

Tab E: Large-Format Statewide Maps

Newly Created Senate Districts Page 502

Benchmark Senate Districts Page 503

Newly Created House Districts Page 504

Benchmark House Districts Page 505

Tab F: Apportionment Plans in .doj Format

Newly Created Senate Districts

Benchmark Senate Districts

Newly Created House Districts

Benchmark House Districts

2022100er

1
2 A joint resolution of apportionment; providing for the
3 apportionment of the House of Representatives and the
4 Senate (plans H000H8013 and S027S8058); adopting the
5 United States Decennial Census of 2020 for use in such
6 apportionment; defining terms; providing for the
7 inclusion of omitted areas; providing contiguity for
8 areas specified for inclusion in one district which
9 are noncontiguous; specifying that the apportioned
10 districts constitute the legislative districts of the
11 state; specifying that electronic maps serve as the
12 official maps of the legislative districts of the
13 state; providing for the public availability of
14 electronic maps; providing for severability of invalid
15 portions; providing for application beginning in 2022.
16

17 Be It Resolved by the Legislature of the State of Florida:
18

19 Section 1. Official census for apportionment; definitions.—

20 (1) In accordance with Section 8(a), Article X of the State
21 Constitution, the United States Decennial Census of 2020 is the
22 official census of the state for the purposes of this joint
23 resolution.

24 (2) The following delineation of representative and
25 senatorial districts employs areas included within official
26 county, tract, block group, and block boundary descriptions used
27 by the United States Department of Commerce, Bureau of the
28 Census, in compiling the United States Decennial Census of 2020
29 in this state. The populations within these census geographic

2022100er

30 units are the population figures reported in the counts of the
31 United States Decennial Census of 2020 provided to the state in
32 accordance with Pub. L. No. 94-171.

33 (3) As used in this joint resolution, the term:

34 (a) "Block" describes the smallest geographic unit for
35 which population was tabulated in the 2020 decennial census.
36 Blocks are nested within tracts and within block groups. A block
37 is identified by a three-character number that is unique within
38 a block group.

39 (b) "Block equivalency file" describes a list of all blocks
40 within the state and the representative or senatorial district
41 number designated for each block. Blocks are listed by a 15-
42 character number that combines the five-character county-level
43 Federal Information Processing System (FIPS) code, the six-
44 character tract number with leading zeros and an implied
45 decimal, the single-character block group number, and the three-
46 character block number.

47 (c) "Block group" describes a cluster of blocks within the
48 same census tract. Block groups are nested within tracts, and
49 are uniquely identified by a single character number with a
50 valid range of 0 through 9.

51 (d) "County" describes a legal governmental subdivision of
52 the state. Boundaries of counties described in this joint
53 resolution reflect those boundaries in effect as of January 1,
54 2020.

55 (e) "Geographical information systems map" describes an
56 electronic map that represents the boundaries of representative
57 and senatorial districts in a commonly accepted and readable
58 format.

2022100er

59 (f) "Tract" describes a relatively permanent statistical
60 subdivision of a county. Tracts are nested within counties, and
61 are uniquely identified by an up to four-character number and a
62 two-digit suffix identified by a decimal.

63 Section 2. Representative districts.—For the election of
64 members to the House of Representatives of this state, the state
65 is apportioned into 120 consecutively numbered, single-member,
66 representative districts of contiguous territory, to be
67 designated by such numbers as follows:

68 (1) District 1 is composed of:

69 (a) That part of Escambia County consisting of:

70 1. All of Tract 14.02, 32.01, 32.03, 32.04, 33.01, 33.07,
71 33.08, 33.10, 33.11, 33.13, 34.00, 35.07, 35.09, 35.10, 35.11,
72 36.03, 36.07, 36.08, 36.09, 36.10, 36.11, 36.12, 36.13, 36.14,
73 37.00, 38.00, 39.00, and 40.00.

74 2. That part of Tract 11.04 consisting of:

75 a. That part of Block Group 1 consisting of blocks 4, 5, 6,
76 and 7.

77 3. That part of Tract 12.01 consisting of:

78 a. That part of Block Group 4 consisting of blocks 11, 14,
79 15, 16, 17, 18, 19, 20, 21, 22, 23, 25, 26, 27, 28, 29, and 30.

80 4. That part of Tract 12.02 consisting of:

81 a. That part of Block Group 1 consisting of blocks 0, 1, 2,
82 3, 4, 5, 6, 7, 8, 9, 10, 20, 21, 22, 25, 26, and 27.

83 b. That part of Block Group 2 consisting of blocks 0, 1, 2,
84 5, 6, 7, and 14.

85 5. That part of Tract 14.01 consisting of:

86 a. All of Block Group 1.

87 b. That part of Block Group 2 consisting of blocks 0, 1, 2,

2022100er

88 3, 4, 5, 8, 13, 14, and 22.

89 c. That part of Block Group 3 consisting of blocks 0, 1, 2,
90 3, 4, 5, 6, 7, 8, 9, 10, 11, 12, and 16.

91 6. That part of Tract 17.00 consisting of:

92 a. That part of Block Group 1 consisting of blocks 0, 1, 2,
93 3, 4, 5, 6, 7, 8, 9, 15, 16, 17, 18, 19, 20, 21, 22, 23, 24, 25,
94 26, 27, 28, 29, 30, 31, 38, 39, 40, 41, 46, 47, 48, 49, 50, 51,
95 52, 53, 54, 57, and 58.

96 b. All of Block Group 2.

97 7. That part of Tract 30.01 consisting of:

98 a. That part of Block Group 1 consisting of blocks 0, 1, 2,
99 3, 4, 6, 7, 8, 9, 10, 12, 13, 14, 15, 16, 17, 18, 19, 20, 21,
100 22, and 23.

101 b. All of Block Group 2.

102 8. That part of Tract 30.02 consisting of:

103 a. All of Block Group 1.

104 b. That part of Block Group 2 consisting of blocks 0, 1, 2,
105 3, 4, 5, 6, 7, 8, 9, 10, 11, 12, 13, 16, 17, 18, 19, 20, and 22.

106 9. That part of Tract 31.00 consisting of:

107 a. That part of Block Group 1 consisting of blocks 0, 1, 2,
108 3, 4, 5, 6, 7, 8, 9, 10, 11, 12, 13, 14, 15, 16, 17, 18, 19, 20,
109 21, 22, 23, 24, 26, 27, and 28.

110 b. All of Block Group 2, and 3.

111 10. That part of Tract 33.05 consisting of:

112 a. That part of Block Group 1 consisting of blocks 0, 1, 2,
113 3, 4, 5, 6, 7, 8, 9, 10, 11, 12, 13, 14, 15, 16, 17, 18, 19, 20,
114 21, 25, 26, 27, 28, 29, 30, 31, and 33.

115 11. That part of Tract 33.12 consisting of:

116 a. All of Block Group 2.

2022100er

- 117 12. That part of Tract 35.05 consisting of:
118 a. That part of Block Group 1 consisting of blocks 0, 8, 9,
119 10, 11, 12, 13, 14, 15, 16, 17, 23, and 27.
120 b. That part of Block Group 2 consisting of blocks 0, 1, 2,
121 3, 4, 5, 6, 7, 8, 9, 10, 11, 12, 13, 14, 15, 16, and 17.
122 13. That part of Tract 35.06 consisting of:
123 a. That part of Block Group 1 consisting of blocks 0, 1, 2,
124 3, and 4.
125 b. That part of Block Group 2 consisting of blocks 0, 1, 2,
126 3, 4, 5, 6, 7, 8, 9, 10, 11, 12, 13, 14, 15, 16, 17, 19, 20, 21,
127 28, and 29.
128 14. That part of Tract 35.12 consisting of:
129 a. That part of Block Group 1 consisting of blocks 0, 1, 2,
130 3, 6, 7, 8, 9, 10, 11, 12, 13, 14, 15, 16, 17, 18, 19, 20, 21,
131 22, 23, and 24.
132 b. All of Block Group 2, and 3.
133 (2) District 2 is composed of:
134 (a) That part of Escambia County consisting of:
135 1. All of Tract 1.00, 3.00, 4.00, 5.00, 6.00, 8.01, 8.02,
136 9.00, 10.01, 10.02, 11.01, 11.03, 13.00, 15.00, 16.00, 18.00,
137 19.00, 20.00, 21.00, 22.00, 23.00, 24.00, 25.00, 26.01, 26.02,
138 26.04, 26.05, 26.06, 26.07, 27.01, 27.03, 27.04, 28.01, 28.02,
139 28.03, 28.04, 29.00, and 9900.00.
140 2. That part of Tract 11.04 consisting of:
141 a. That part of Block Group 1 consisting of blocks 0, 1, 2,
142 3, 8, 9, 10, 11, 12, 13, 14, 15, 16, 17, 18, 19, 20, 21, 22, 23,
143 24, 25, and 26.
144 b. All of Block Group 2, 3, and 4.
145 3. That part of Tract 12.01 consisting of:

2022100er

- 146 a. All of Block Group 1.
- 147 b. That part of Block Group 4 consisting of blocks 0, 1, 2,
- 148 3, 4, 5, 6, 7, 8, 9, 10, 12, 13, 24, 31, 32, 33, 34, 35, and 36.
- 149 4. That part of Tract 12.02 consisting of:
- 150 a. That part of Block Group 1 consisting of blocks 11, 12,
- 151 13, 14, 15, 16, 17, 18, 19, 23, 24, 28, and 29.
- 152 b. That part of Block Group 2 consisting of blocks 3, 4, 8,
- 153 9, 10, 11, 12, 13, 15, 16, 17, 18, 19, 20, 21, 22, 23, 24, 25,
- 154 26, 27, 28, 29, 30, 31, 32, 33, 34, 35, 36, 37, 38, 39, 40, 41,
- 155 and 42.
- 156 5. That part of Tract 14.01 consisting of:
- 157 a. That part of Block Group 2 consisting of blocks 6, 7, 9,
- 158 10, 11, 12, 15, 16, 17, 18, 19, 20, 21, and 23.
- 159 b. That part of Block Group 3 consisting of blocks 13, 14,
- 160 and 15.
- 161 6. That part of Tract 17.00 consisting of:
- 162 a. That part of Block Group 1 consisting of blocks 10, 11,
- 163 12, 13, 14, 32, 33, 34, 35, 36, 37, 42, 43, 44, 45, 55, 56, 59,
- 164 60, 61, 62, 63, 64, 65, 66, and 67.
- 165 7. That part of Tract 30.01 consisting of:
- 166 a. That part of Block Group 1 consisting of blocks 5, and
- 167 11.
- 168 8. That part of Tract 30.02 consisting of:
- 169 a. That part of Block Group 2 consisting of blocks 14, 15,
- 170 21, and 23.
- 171 9. That part of Tract 31.00 consisting of:
- 172 a. That part of Block Group 1 consisting of block 25.
- 173 10. That part of Tract 33.05 consisting of:
- 174 a. That part of Block Group 1 consisting of blocks 22, 23,

2022100er

175 24, 32, 34, 35, and 36.

176 11. That part of Tract 33.12 consisting of:

177 a. All of Block Group 1.

178 12. That part of Tract 35.05 consisting of:

179 a. That part of Block Group 1 consisting of blocks 1, 2, 3,

180 4, 5, 6, 7, 18, 19, 20, 21, 22, 24, 25, 26, 28, 29, and 30.

181 b. That part of Block Group 2 consisting of blocks 18, 19,

182 and 20.

183 13. That part of Tract 35.06 consisting of:

184 a. That part of Block Group 1 consisting of blocks 5, 6, 7,

185 and 8.

186 b. That part of Block Group 2 consisting of blocks 18, 22,

187 23, 24, 25, 26, 27, 30, and 31.

188 14. That part of Tract 35.12 consisting of:

189 a. That part of Block Group 1 consisting of blocks 4, and

190 5.

191 (b) That part of Santa Rosa County consisting of:

192 1. All of Tract 108.12, 108.13, 108.24, 109.00, and

193 9900.00.

194 2. That part of Tract 107.10 consisting of:

195 a. That part of Block Group 1 consisting of blocks 48, and

196 51.

197 3. That part of Tract 108.14 consisting of:

198 a. That part of Block Group 1 consisting of blocks 1, 2, 3,

199 4, 5, 6, 7, 8, 9, 10, and 11.

200 b. All of Block Group 2, 3, and 4.

201 4. That part of Tract 108.20 consisting of:

202 a. That part of Block Group 1 consisting of block 63.

203 b. That part of Block Group 2 consisting of blocks 60, and

2022100er

- 204 61.
- 205 5. That part of Tract 108.21 consisting of:
- 206 a. That part of Block Group 1 consisting of blocks 10, 11,
- 207 12, 13, 14, 19, 20, 21, 22, and 23.
- 208 b. That part of Block Group 2 consisting of blocks 22, 23,
- 209 and 25.
- 210 6. That part of Tract 108.23 consisting of:
- 211 a. That part of Block Group 1 consisting of blocks 1, 3, 4,
- 212 5, 6, 7, 8, 9, 10, 11, 12, 13, 14, 15, 16, 17, and 18.
- 213 b. All of Block Group 2.
- 214 7. That part of Tract 108.25 consisting of:
- 215 a. That part of Block Group 1 consisting of blocks 33, 34,
- 216 36, 37, 38, 39, 40, 41, 42, 43, 44, 45, 46, 47, 48, and 49.
- 217 b. All of Block Group 2.
- 218 8. That part of Tract 108.27 consisting of:
- 219 a. That part of Block Group 1 consisting of blocks 6, 7, 8,
- 220 9, 10, 11, 12, 13, 14, 15, 16, 17, 18, 19, 20, 21, 22, 23, 24,
- 221 25, 26, 27, 28, 29, 30, 31, and 32.
- 222 b. That part of Block Group 2 consisting of blocks 13, 14,
- 223 15, and 25.
- 224 c. That part of Block Group 3 consisting of blocks 33, 34,
- 225 38, 39, and 40.
- 226 9. That part of Tract 108.28 consisting of:
- 227 a. That part of Block Group 1 consisting of blocks 21, 22,
- 228 23, 24, 25, and 26.
- 229 (3) District 3 is composed of:
- 230 (a) That part of Okaloosa County consisting of:
- 231 1. All of Tract 201.02, 202.00, 203.04, and 203.05.
- 232 2. That part of Tract 201.01 consisting of:

2022100er

233 a. That part of Block Group 1 consisting of blocks 0, 1, 2,
234 3, 4, 5, 6, 7, 8, 9, 10, 11, 12, 13, 14, 15, 16, 17, 18, 19, 20,
235 21, 22, 23, 24, 25, 26, 27, 28, 29, 30, 31, 32, 33, 34, 35, 36,
236 37, 38, 39, 40, 41, 42, 43, 44, 45, 46, 47, 48, 49, 50, 51, 52,
237 53, 54, 55, 56, 57, 58, 65, and 80.

238 b. That part of Block Group 2 consisting of blocks 0, 1, 2,
239 3, 4, 5, 6, 7, 8, 9, 10, 11, 12, 13, 14, 15, 16, 17, 18, 19, 20,
240 21, 22, 23, 24, 25, 26, 27, 28, 29, 30, 31, 32, 33, 34, 35, 36,
241 37, 38, 39, 40, 41, 42, 43, 44, 45, 46, 47, 48, 49, 50, 51, 52,
242 53, 54, 55, 56, 57, 58, and 59.

243 3. That part of Tract 203.03 consisting of:

244 a. All of Block Group 1.

245 b. That part of Block Group 2 consisting of blocks 0, 1, 3,
246 4, 5, 6, 7, 30, 31, 32, 33, and 34.

247 4. That part of Tract 203.06 consisting of:

248 a. All of Block Group 1.

249 5. That part of Tract 204.00 consisting of:

250 a. That part of Block Group 1 consisting of blocks 0, 1, 4,
251 5, 6, 10, 11, 12, 17, 18, 19, 20, 21, 22, 23, 24, and 25.

252 b. That part of Block Group 3 consisting of blocks 0, 1, 2,
253 21, 22, 23, 24, 25, 26, 27, 28, 29, 30, 31, 32, 33, 34, 35, 36,
254 37, 38, 39, 40, 44, 45, 46, 47, 48, 49, 50, 51, 52, 53, 54, and
255 55.

256 c. All of Block Group 4.

257 (b) That part of Santa Rosa County consisting of:

258 1. All of Tract 101.00, 102.00, 103.01, 103.02, 103.03,
259 104.00, 105.03, 105.04, 105.05, 105.06, 106.01, 106.02, 107.04,
260 107.05, 107.07, 107.08, 107.09, 107.11, 107.12, 108.02, 108.08,
261 108.09, 108.22, and 108.26.

2022100er

262 2. That part of Tract 107.10 consisting of:

263 a. That part of Block Group 1 consisting of blocks 0, 1, 2,
264 3, 4, 5, 6, 7, 8, 9, 10, 11, 12, 13, 14, 15, 16, 17, 18, 19, 20,
265 21, 22, 23, 24, 25, 26, 27, 28, 29, 30, 31, 32, 33, 34, 35, 36,
266 37, 38, 39, 40, 41, 42, 43, 44, 45, 46, 47, 49, 50, 52, 53, 54,
267 55, 56, 57, 58, 59, 60, 61, 62, 63, 64, 65, 66, 67, 68, 69, 70,
268 71, 72, 73, 74, 75, 76, 77, 78, 79, 80, 81, 82, 83, 84, 85, 86,
269 87, 88, 89, 90, 91, and 92.

270 3. That part of Tract 108.14 consisting of:

271 a. That part of Block Group 1 consisting of block 0.

272 4. That part of Tract 108.20 consisting of:

273 a. That part of Block Group 1 consisting of blocks 0, 1, 2,
274 3, 4, 5, 6, 7, 8, 9, 10, 11, 12, 13, 14, 15, 16, 17, 18, 19, 20,
275 21, 22, 23, 24, 25, 26, 27, 28, 29, 30, 31, 32, 33, 34, 35, 36,
276 37, 38, 39, 40, 41, 42, 43, 44, 45, 46, 47, 48, 49, 50, 51, 52,
277 53, 54, 55, 56, 57, 58, 59, 60, 61, 62, 64, and 65.

278 b. That part of Block Group 2 consisting of blocks 0, 1, 2,
279 3, 4, 5, 6, 7, 8, 9, 10, 11, 12, 13, 14, 15, 16, 17, 18, 19, 20,
280 21, 22, 23, 24, 25, 26, 27, 28, 29, 30, 31, 32, 33, 34, 35, 36,
281 37, 38, 39, 40, 41, 42, 43, 44, 45, 46, 47, 48, 49, 50, 51, 52,
282 53, 54, 55, 56, 57, 58, and 59.

283 5. That part of Tract 108.21 consisting of:

284 a. That part of Block Group 1 consisting of blocks 0, 1, 2,
285 3, 4, 5, 6, 7, 8, 9, 15, 16, 17, 18, 24, 25, and 26.

286 b. That part of Block Group 2 consisting of blocks 0, 1, 2,
287 3, 4, 5, 6, 7, 8, 9, 10, 11, 12, 13, 14, 15, 16, 17, 18, 19, 20,
288 21, 24, 26, 27, 28, 29, 30, 31, 32, 33, 34, 35, 36, 37, 38, 39,
289 40, and 41.

290 6. That part of Tract 108.23 consisting of:

2022100er

291 a. That part of Block Group 1 consisting of blocks 0, and
292 2.
293 7. That part of Tract 108.25 consisting of:
294 a. That part of Block Group 1 consisting of blocks 0, 1, 2,
295 3, 4, 5, 6, 7, 8, 9, 10, 11, 12, 13, 14, 15, 16, 17, 18, 19, 20,
296 21, 22, 23, 24, 25, 26, 27, 28, 29, 30, 31, 32, 35, 50, 51, 52,
297 53, 54, 55, 56, and 57.
298 8. That part of Tract 108.27 consisting of:
299 a. That part of Block Group 1 consisting of blocks 0, 1, 2,
300 3, 4, and 5.
301 b. That part of Block Group 2 consisting of blocks 0, 1, 2,
302 3, 4, 5, 6, 7, 8, 9, 10, 11, 12, 16, 17, 18, 19, 20, 21, 22, 23,
303 and 24.
304 c. That part of Block Group 3 consisting of blocks 0, 1, 2,
305 3, 4, 5, 6, 7, 8, 9, 10, 11, 12, 13, 14, 15, 16, 17, 18, 19, 20,
306 21, 22, 23, 24, 25, 26, 27, 28, 29, 30, 31, 32, 35, 36, and 37.
307 9. That part of Tract 108.28 consisting of:
308 a. That part of Block Group 1 consisting of blocks 0, 1, 2,
309 3, 4, 5, 6, 7, 8, 9, 10, 11, 12, 13, 14, 15, 16, 17, 18, 19, and
310 20.
311 b. All of Block Group 2.
312 (4) District 4 is composed of:
313 (a) That part of Okaloosa County consisting of:
314 1. All of Tract 205.00, 206.01, 206.02, 207.01, 207.02,
315 208.00, 209.00, 210.01, 210.02, 211.01, 211.02, 212.00, 214.00,
316 215.01, 215.02, 216.00, 217.00, 218.01, 218.02, 219.01, 219.02,
317 220.01, 220.02, 221.00, 223.00, 224.00, 225.00, 226.00, 227.00,
318 228.00, 229.00, 231.00, 232.00, 233.03, 233.04, 233.05, 233.06,
319 233.07, 233.08, 9901.00, and 9902.00.

2022100er

- 320 2. That part of Tract 201.01 consisting of:
- 321 a. That part of Block Group 1 consisting of blocks 59, 60,
- 322 61, 62, 63, 64, 66, 67, 68, 69, 70, 71, 72, 73, 74, 75, 76, 77,
- 323 78, 79, 81, 82, 83, 84, 85, 86, and 87.
- 324 b. That part of Block Group 2 consisting of blocks 60, 61,
- 325 62, and 63.
- 326 3. That part of Tract 203.03 consisting of:
- 327 a. That part of Block Group 2 consisting of blocks 2, 8, 9,
- 328 10, 11, 12, 13, 14, 15, 16, 17, 18, 19, 20, 21, 22, 23, 24, 25,
- 329 26, 27, 28, 29, 35, 36, 37, 38, 39, 40, 41, 42, 43, 44, 45, 46,
- 330 47, 48, 49, 50, 51, 52, 53, 54, 55, and 56.
- 331 4. That part of Tract 203.06 consisting of:
- 332 a. All of Block Group 2.
- 333 5. That part of Tract 204.00 consisting of:
- 334 a. That part of Block Group 1 consisting of blocks 2, 3, 7,
- 335 8, 9, 13, 14, 15, 16, 26, and 27.
- 336 b. All of Block Group 2.
- 337 c. That part of Block Group 3 consisting of blocks 3, 4, 5,
- 338 6, 7, 8, 9, 10, 11, 12, 13, 14, 15, 16, 17, 18, 19, 20, 41, 42,
- 339 and 43.
- 340 (5) District 5 is composed of:
- 341 (a) All of Calhoun County.
- 342 (b) All of Holmes County.
- 343 (c) All of Jackson County.
- 344 (d) All of Walton County.
- 345 (e) All of Washington County.
- 346 (6) District 6 is composed of:
- 347 (a) All of Bay County.
- 348 (7) District 7 is composed of:

2022100er

- 349 (a) All of Dixie County.
350 (b) All of Franklin County.
351 (c) All of Gulf County.
352 (d) All of Hamilton County.
353 (e) All of Lafayette County.
354 (f) All of Liberty County.
355 (g) All of Suwannee County.
356 (h) All of Taylor County.
357 (i) All of Wakulla County.
358 (j) That part of Jefferson County consisting of:
359 1. All of Tract 9900.00.
360 2. That part of Tract 2502.00 consisting of:
361 a. That part of Block Group 1 consisting of blocks 13, 14,
362 15, 16, 17, 18, 34, 35, 36, 37, 38, 39, 41, and 42.
363 b. That part of Block Group 2 consisting of blocks 1, 2, 3,
364 4, 5, 7, 8, 9, 10, 11, 12, 13, 14, 15, 16, 17, 18, 19, 20, 21,
365 22, 23, 24, 25, 26, 27, 28, 29, 30, 31, 32, 33, 34, 35, 36, 37,
366 38, 39, 40, 41, 42, 43, 44, 45, 46, 47, 48, 49, 50, 51, 52, 53,
367 54, 55, 56, 57, 58, 59, 60, 61, 62, 63, 64, 65, 66, 67, 68, 69,
368 70, 71, 72, 73, 74, 75, 76, 77, 78, 79, 80, 81, 82, 83, 84, 85,
369 86, 87, 88, 89, 90, 91, 92, 93, 94, 95, 96, 97, 98, 99, 100,
370 101, 102, 103, 104, 105, and 106.
371 c. That part of Block Group 3 consisting of blocks 30, 31,
372 32, 33, 34, 35, 37, 38, 39, and 40.
373 (k) That part of Leon County consisting of:
374 1. That part of Tract 26.04 consisting of:
375 a. That part of Block Group 1 consisting of blocks 0, 1, 2,
376 3, 9, 18, 19, 25, 26, 27, 28, 29, 30, 31, 32, 33, 34, 35, 36,
377 37, 38, 39, 40, 41, 42, 43, 44, 45, 46, 47, 48, 49, 50, 51, 52,

2022100er

378 53, 54, 55, 56, 58, 59, 60, 61, 62, 63, 64, 65, 66, 67, 68, 69,
379 70, 71, 72, 73, 74, 75, 76, 77, 78, 79, 80, 81, 82, 83, 84, 85,
380 86, 87, 88, 89, 90, 91, 92, 93, 94, 95, 96, 97, 98, 99, 100,
381 101, 102, 103, 104, 105, and 106.

382 b. All of Block Group 2.

383 2. That part of Tract 27.01 consisting of:

384 a. That part of Block Group 2 consisting of blocks 23, 25,
385 and 30.

386 b. That part of Block Group 3 consisting of blocks 2, 3, 4,
387 5, 6, 7, 8, 9, 10, 11, 12, 13, 14, 15, 16, 17, 18, 19, 20, 21,
388 22, 23, 24, 25, 26, 27, 28, 29, 30, 31, 32, 33, 34, 35, 36, 37,
389 38, 39, 40, and 41.

390 3. That part of Tract 27.02 consisting of:

391 a. All of Block Group 1.

392 b. That part of Block Group 3 consisting of blocks 5, 6, 7,
393 8, 9, 10, 11, and 12.

394 c. All of Block Group 4.

395 (8) District 8 is composed of:

396 (a) All of Gadsden County.

397 (b) That part of Leon County consisting of:

398 1. All of Tract 3.03, 9.05, 10.01, 10.02, 11.01, 11.02,
399 12.00, 14.01, 14.02, 18.01, 18.03, 18.04, 19.01, 19.02, 20.03,
400 20.07, 20.08, 21.01, 21.03, 21.05, 21.06, 22.01, 22.05, 22.06,
401 23.03, 23.04, and 26.03.

402 2. That part of Tract 2.00 consisting of:

403 a. That part of Block Group 3 consisting of blocks 2, 3, 4,
404 5, 6, 7, 8, 9, 14, 15, 16, 17, 18, 19, 20, 21, 28, 29, 30, 31,
405 32, 33, 34, 35, 44, 45, 46, and 47.

406 3. That part of Tract 3.01 consisting of:

2022100er

407 a. That part of Block Group 1 consisting of blocks 41, 42,
408 44, and 45.

409 4. That part of Tract 3.02 consisting of:

410 a. All of Block Group 1.

411 b. That part of Block Group 2 consisting of blocks 0, 1, 2,
412 3, and 4.

413 5. That part of Tract 4.00 consisting of:

414 a. That part of Block Group 1 consisting of blocks 2, 3, 4,
415 5, 6, 7, 8, 9, 10, 11, 12, 13, 14, 15, 16, 17, 18, 19, 20, 21,
416 22, 23, 24, 26, 27, 28, 29, 30, 31, 32, 33, 34, 35, 36, 37, 38,
417 39, 40, 41, 42, 43, 44, 45, 46, 47, 48, 49, 50, 51, 52, 53, 54,
418 55, and 56.

419 b. All of Block Group 2.

420 6. That part of Tract 5.02 consisting of:

421 a. That part of Block Group 2 consisting of blocks 0, 1, 2,
422 3, 4, 5, 6, and 7.

423 7. That part of Tract 6.00 consisting of:

424 a. All of Block Group 1.

425 b. That part of Block Group 3 consisting of blocks 0, 1, 2,
426 3, 4, 5, 6, 7, and 8.

427 c. All of Block Group 4.

428 8. That part of Tract 7.00 consisting of:

429 a. That part of Block Group 1 consisting of blocks 20, 21,
430 22, 23, 25, 26, 27, and 28.

431 b. That part of Block Group 2 consisting of blocks 17, 18,
432 24, 28, 29, 30, 31, 32, 33, 34, 35, 41, 42, 43, 44, 45, and 49.

433 9. That part of Tract 9.03 consisting of:

434 a. All of Block Group 2.

435 10. That part of Tract 9.04 consisting of:

2022100er

- 436 a. All of Block Group 2.
- 437 11. That part of Tract 13.00 consisting of:
- 438 a. That part of Block Group 2 consisting of block 0.
- 439 b. That part of Block Group 3 consisting of block 0.
- 440 12. That part of Tract 15.00 consisting of:
- 441 a. All of Block Group 1.
- 442 b. That part of Block Group 3 consisting of blocks 0, 1, 2,
- 443 3, 4, 5, 6, 7, 8, 9, 10, 11, 12, 13, 14, and 15.
- 444 c. All of Block Group 4.
- 445 13. That part of Tract 16.01 consisting of:
- 446 a. All of Block Group 1.
- 447 b. That part of Block Group 3 consisting of blocks 0, 1, 2,
- 448 3, 4, 5, 6, 7, 8, 9, 10, 11, 13, 14, 15, 16, 19, 20, 21, and 22.
- 449 14. That part of Tract 20.05 consisting of:
- 450 a. That part of Block Group 1 consisting of blocks 9, and
- 451 10.
- 452 15. That part of Tract 20.06 consisting of:
- 453 a. That part of Block Group 2 consisting of blocks 1, 2, 3,
- 454 4, 5, and 6.
- 455 b. All of Block Group 3.
- 456 16. That part of Tract 22.07 consisting of:
- 457 a. All of Block Group 2.
- 458 17. That part of Tract 22.08 consisting of:
- 459 a. All of Block Group 1.
- 460 18. That part of Tract 23.02 consisting of:
- 461 a. That part of Block Group 1 consisting of blocks 0, and
- 462 8.
- 463 b. That part of Block Group 2 consisting of blocks 0, 1, 2,
- 464 3, 4, 5, 17, and 18.

2022100er

- 465 19. That part of Tract 25.09 consisting of:
466 a. That part of Block Group 1 consisting of blocks 0, 1, 2,
467 3, 4, 5, 6, 7, 8, 9, 10, 11, 13, 14, 15, 16, and 17.
468 b. That part of Block Group 3 consisting of blocks 1, 2, 3,
469 4, 5, 6, 7, 8, 9, and 10.
470 c. That part of Block Group 4 consisting of blocks 0, 1, 2,
471 3, 4, 5, 6, 7, 8, 10, 12, and 13.
472 20. That part of Tract 25.16 consisting of:
473 a. That part of Block Group 2 consisting of blocks 14, and
474 33.
475 21. That part of Tract 26.04 consisting of:
476 a. That part of Block Group 1 consisting of blocks 10, 11,
477 12, 13, 14, 15, 16, 17, 20, 21, 22, 23, and 24.
478 22. That part of Tract 26.05 consisting of:
479 a. That part of Block Group 3 consisting of blocks 1, 2, 3,
480 4, 5, 6, 7, 8, and 9.
481 23. That part of Tract 27.01 consisting of:
482 a. All of Block Group 1.
483 b. That part of Block Group 2 consisting of blocks 0, 1, 2,
484 3, 4, 5, 6, 7, 8, 9, 10, 11, 12, 13, 14, 15, 16, 17, 18, 19, 20,
485 21, 22, 24, 26, 27, 28, and 29.
486 c. That part of Block Group 3 consisting of blocks 0, and
487 1.
488 d. All of Block Group 4, and 5.
489 24. That part of Tract 27.02 consisting of:
490 a. That part of Block Group 3 consisting of blocks 0, 1, 2,
491 3, and 4.
492 (9) District 9 is composed of:
493 (a) All of Madison County.

2022100er

- 494 (b) That part of Jefferson County consisting of:
495 1. All of Tract 2501.03, 2501.04, 2501.05, and 2501.06.
496 2. That part of Tract 2502.00 consisting of:
497 a. That part of Block Group 1 consisting of blocks 0, 1, 2,
498 3, 4, 5, 6, 7, 8, 9, 10, 11, 12, 19, 20, 21, 22, 23, 24, 25, 26,
499 27, 28, 29, 30, 31, 32, 33, 40, 43, 44, 45, 46, and 47.
500 b. That part of Block Group 2 consisting of blocks 0, and
501 6.
502 c. That part of Block Group 3 consisting of blocks 0, 1, 2,
503 3, 4, 5, 6, 7, 8, 9, 10, 11, 12, 13, 14, 15, 16, 17, 18, 19, 20,
504 21, 22, 23, 24, 25, 26, 27, 28, 29, and 36.
505 d. All of Block Group 4.
506 (c) That part of Leon County consisting of:
507 1. All of Tract 5.01, 8.00, 9.06, 9.07, 16.02, 17.01,
508 17.02, 24.03, 24.10, 24.11, 24.13, 24.14, 24.15, 24.16, 24.18,
509 24.19, 24.20, 24.21, 24.22, 24.23, 25.05, 25.07, 25.11, 25.12,
510 25.13, 25.14, 25.15, 25.17, and 26.06.
511 2. That part of Tract 2.00 consisting of:
512 a. All of Block Group 1.
513 b. That part of Block Group 3 consisting of blocks 0, 1,
514 10, 11, 12, 13, 22, 23, 24, 25, 26, 27, 36, 37, 38, 39, 40, 41,
515 42, 43, 48, 49, 50, 51, 52, 53, 54, 55, 56, 57, 58, 59, 60, 61,
516 62, 63, 64, 65, 66, 67, 68, 69, 70, 71, 72, 73, 74, 75, 76, 77,
517 78, 79, 80, 81, 82, 83, 84, 85, 86, 87, 88, 89, 90, 91, 92, 93,
518 94, 95, 96, 97, 98, 99, 100, 101, 102, 103, 104, 105, 106, 107,
519 108, 109, 110, 111, 112, 113, 114, 115, 116, 117, 118, 119, and
520 120.
521 c. All of Block Group 4.
522 3. That part of Tract 3.01 consisting of:

2022100er

523 a. That part of Block Group 1 consisting of blocks 0, 1, 2,
524 3, 4, 5, 6, 7, 8, 9, 10, 11, 12, 13, 14, 15, 16, 17, 18, 19, 20,
525 21, 22, 23, 24, 25, 26, 27, 28, 29, 30, 31, 32, 33, 34, 35, 36,
526 37, 38, 39, 40, 43, 46, 47, 48, 49, 50, 51, 52, 53, 54, 55, 56,
527 57, 58, 59, 60, 61, and 62.

528 4. That part of Tract 3.02 consisting of:

529 a. That part of Block Group 2 consisting of blocks 5, 6, 7,
530 8, 9, 10, 11, 12, 13, 14, 15, 16, 17, 18, 19, 20, 21, 22, 23,
531 24, 25, 26, 27, 28, and 29.

532 5. That part of Tract 4.00 consisting of:

533 a. That part of Block Group 1 consisting of blocks 0, 1,
534 and 25.

535 6. That part of Tract 5.02 consisting of:

536 a. All of Block Group 1.

537 b. That part of Block Group 2 consisting of blocks 8, 9,
538 10, 11, 12, 13, 14, 15, 16, 17, 18, 19, 20, 21, 22, 23, 24, 25,
539 26, 27, 28, 29, 30, and 31.

540 7. That part of Tract 6.00 consisting of:

541 a. That part of Block Group 3 consisting of blocks 9, and
542 10.

543 8. That part of Tract 7.00 consisting of:

544 a. That part of Block Group 1 consisting of blocks 0, 1, 2,
545 3, 4, 5, 6, 7, 8, 9, 10, 11, 12, 13, 14, 15, 16, 17, 18, 19, and
546 24.

547 b. That part of Block Group 2 consisting of blocks 0, 1, 2,
548 3, 4, 5, 6, 7, 8, 9, 10, 11, 12, 13, 14, 15, 16, 19, 20, 21, 22,
549 23, 25, 26, 27, 36, 37, 38, 39, 40, 46, 47, and 48.

550 9. That part of Tract 9.03 consisting of:

551 a. All of Block Group 1.

2022100er

- 552 10. That part of Tract 9.04 consisting of:
553 a. All of Block Group 1.
- 554 11. That part of Tract 13.00 consisting of:
555 a. All of Block Group 1.
556 b. That part of Block Group 2 consisting of blocks 1, 2, 3,
557 4, and 5.
558 c. That part of Block Group 3 consisting of blocks 1, 2, 3,
559 4, 5, 6, 7, 8, 9, 10, 11, 12, 13, and 14.
- 560 12. That part of Tract 15.00 consisting of:
561 a. That part of Block Group 3 consisting of blocks 16, and
562 17.
- 563 13. That part of Tract 16.01 consisting of:
564 a. That part of Block Group 3 consisting of blocks 12, 17,
565 18, 23, 24, and 25.
- 566 14. That part of Tract 20.05 consisting of:
567 a. That part of Block Group 1 consisting of blocks 0, 1, 2,
568 3, 4, 5, 6, 7, and 8.
569 b. All of Block Group 2, and 3.
- 570 15. That part of Tract 20.06 consisting of:
571 a. All of Block Group 1.
572 b. That part of Block Group 2 consisting of blocks 0, 7,
573 and 8.
- 574 16. That part of Tract 22.07 consisting of:
575 a. All of Block Group 1.
- 576 17. That part of Tract 22.08 consisting of:
577 a. All of Block Group 2.
- 578 18. That part of Tract 23.02 consisting of:
579 a. That part of Block Group 1 consisting of blocks 1, 2, 3,
580 4, 5, 6, 7, 9, 10, 11, 12, and 13.

2022100er

581 b. That part of Block Group 2 consisting of blocks 6, 7, 8,
582 9, 10, 11, 12, 13, 14, 15, 16, 19, 20, 21, 22, 23, 24, 25, 26,
583 27, 28, 29, 30, 31, 32, 33, 34, 35, 36, 37, 38, 39, 40, 41, 42,
584 43, 44, 45, 46, and 47.

585 c. All of Block Group 3.

586 19. That part of Tract 25.09 consisting of:

587 a. That part of Block Group 1 consisting of block 12.

588 b. All of Block Group 2.

589 c. That part of Block Group 3 consisting of block 0.

590 d. That part of Block Group 4 consisting of blocks 9, and
591 11.

592 20. That part of Tract 25.16 consisting of:

593 a. All of Block Group 1.

594 b. That part of Block Group 2 consisting of blocks 0, 1, 2,
595 3, 4, 5, 6, 7, 8, 9, 10, 11, 12, 13, 15, 16, 17, 18, 19, 20, 21,
596 22, 23, 24, 25, 26, 27, 28, 29, 30, 31, and 32.

597 21. That part of Tract 26.04 consisting of:

598 a. That part of Block Group 1 consisting of blocks 4, 5, 6,
599 7, 8, and 57.

600 22. That part of Tract 26.05 consisting of:

601 a. All of Block Group 1.

602 b. That part of Block Group 3 consisting of blocks 0, 10,
603 11, 12, 13, 14, 15, 16, 17, 18, 19, 20, 21, 22, 23, 24, 25, 26,
604 27, 28, 29, 30, 31, 32, 33, 34, 35, 36, 37, 38, 39, 40, 41, 42,
605 43, 44, 45, 46, 47, 48, 49, 50, 51, 52, 53, 54, 55, 56, 57, 58,
606 59, 60, 61, 62, 63, 64, 65, 66, 67, 68, 69, 70, 71, 72, 73, 74,
607 75, and 76.

608 (10) District 10 is composed of:

609 (a) All of Baker County.

2022100er

- 610 (b) All of Bradford County.
- 611 (c) All of Columbia County.
- 612 (d) All of Union County.
- 613 (e) That part of Alachua County consisting of:
- 614 1. All of Tract 18.15, 18.16, 18.17, and 18.19.
- 615 2. That part of Tract 18.02 consisting of:
- 616 a. That part of Block Group 1 consisting of blocks 0, 1, 2,
- 617 3, 4, 5, 6, 7, 8, 9, 10, 11, 12, 13, 14, 15, 16, 17, 20, 21, 22,
- 618 23, 24, 25, 26, 27, 28, 29, 31, 32, 33, 34, 35, 36, 37, 38, 39,
- 619 40, 41, 42, 50, 59, 60, 61, 62, 63, 64, and 65.
- 620 b. All of Block Group 2.
- 621 3. That part of Tract 18.03 consisting of:
- 622 a. That part of Block Group 2 consisting of blocks 0, 1, 2,
- 623 and 3.
- 624 4. That part of Tract 18.11 consisting of:
- 625 a. All of Block Group 1.
- 626 b. That part of Block Group 2 consisting of blocks 4, 5, 6,
- 627 7, 8, 9, 10, 11, 14, 15, 16, 17, 18, 19, 20, 21, 22, 23, 24, 25,
- 628 26, 27, 28, and 29.
- 629 5. That part of Tract 18.13 consisting of:
- 630 a. That part of Block Group 1 consisting of blocks 0, 1, 2,
- 631 3, 4, 5, 6, 7, 8, 9, 10, 11, 12, 13, 15, and 16.
- 632 b. That part of Block Group 2 consisting of blocks 0, 1, 2,
- 633 16, and 31.
- 634 6. That part of Tract 18.18 consisting of:
- 635 a. All of Block Group 1.
- 636 b. That part of Block Group 2 consisting of blocks 0, 1, 2,
- 637 3, 4, 5, 6, 7, 8, 9, 10, 11, 12, 13, 14, 15, 16, 17, 18, 19, 20,
- 638 21, 22, 23, 24, 25, 26, 27, 28, 29, 30, 31, 32, 33, 34, 35, 36,

2022100er

639 37, 38, 39, 40, 41, 42, 43, 44, 45, 46, 47, 48, 49, 50, 51, 52,
640 53, 54, 55, 56, 57, 58, 59, 60, 61, 62, 63, 64, 66, 69, 70, 71,
641 72, 73, 74, 76, 78, 79, and 83.

642 7. That part of Tract 19.07 consisting of:

643 a. All of Block Group 1.

644 b. That part of Block Group 2 consisting of blocks 0, 1, 2,
645 3, 4, 5, 6, 7, 8, 9, 10, 11, 12, 13, 14, 15, 16, 17, 18, 19, 20,
646 21, 22, 23, 24, 25, 26, 27, 28, 29, 30, 31, 32, 33, 34, 35, 36,
647 37, 38, 39, 40, 41, 42, 43, 44, 45, 46, 47, 48, 49, 52, 53, 54,
648 69, 70, 71, 72, 73, 74, 75, 76, 77, 78, 79, 80, 81, 82, 83, 84,
649 85, 90, and 91.

650 c. All of Block Group 3.

651 8. That part of Tract 19.08 consisting of:

652 a. All of Block Group 1.

653 b. That part of Block Group 5 consisting of blocks 0, 1, 2,
654 3, 4, 5, 6, 7, 8, 9, 10, 11, 12, 13, 14, 15, 16, 17, 18, 19, 20,
655 21, 22, 23, 24, 25, 26, 27, 28, 29, 30, 31, 32, 33, 34, 35, 36,
656 37, 38, 39, 40, 41, 42, 43, 44, 46, 47, 48, 51, 52, 53, 54, 59,
657 60, 64, 65, and 66.

658 9. That part of Tract 20.02 consisting of:

659 a. That part of Block Group 1 consisting of block 15.

660 b. That part of Block Group 2 consisting of blocks 0, 1,
661 and 2.

662 10. That part of Tract 22.01 consisting of:

663 a. That part of Block Group 1 consisting of blocks 0, 1, 2,
664 3, and 30.

665 b. That part of Block Group 2 consisting of blocks 0, 1, 2,
666 3, 4, 5, 6, 7, 8, 9, and 17.

667 11. That part of Tract 22.04 consisting of:

2022100er

668 a. That part of Block Group 3 consisting of block 4.
669 (11) District 11 is composed of:
670 (a) That part of Clay County consisting of:
671 1. All of Tract 301.03, 301.04, 301.05, 302.04, 302.05,
672 302.06, 302.07, 302.08, 302.09, 302.10, 303.03, 303.04, 303.05,
673 303.06, 304.00, 305.00, 306.00, 307.01, 307.04, 307.05, 307.06,
674 307.07, 307.08, 308.01, 308.02, 309.03, 309.04, 309.05, 309.06,
675 and 312.03.
676 2. That part of Tract 301.06 consisting of:
677 a. That part of Block Group 1 consisting of blocks 11, 12,
678 13, 14, 15, 16, 17, 18, 19, 20, 21, 22, 23, 26, 27, 28, 29, 30,
679 31, 32, 33, 34, 35, 49, and 50.
680 b. All of Block Group 2, and 3.
681 3. That part of Tract 312.02 consisting of:
682 a. All of Block Group 1.
683 b. That part of Block Group 3 consisting of blocks 0, 1, 2,
684 3, 4, 5, 6, 7, 8, 9, 10, 11, 12, 13, 14, 15, 16, 17, 18, 19, 20,
685 21, 22, 23, 24, 25, 26, 27, 28, 29, 30, 31, 32, 37, 38, 40, 42,
686 43, and 44.
687 4. That part of Tract 313.03 consisting of:
688 a. That part of Block Group 1 consisting of blocks 0, 1, 2,
689 3, 4, 5, 6, 7, 8, 9, 10, 11, 14, 17, and 18.
690 (12) District 12 is composed of:
691 (a) That part of Duval County consisting of:
692 1. All of Tract 6.00, 7.00, 8.00, 24.00, 130.00, 131.00,
693 132.00, 133.01, 133.02, 134.02, 134.04, 135.02, 135.04, 135.22,
694 135.23, 135.24, 135.25, 135.26, 137.28, 137.29, 137.30, 137.31,
695 161.01, 161.02, 162.00, 163.00, 164.00, 165.00, 166.03, 166.04,
696 166.06, 167.11, 167.24, 167.26, 167.27, 168.01, 168.03, 168.04,

2022100er

- 697 168.07, and 168.08.
- 698 2. That part of Tract 21.02 consisting of:
- 699 a. That part of Block Group 1 consisting of block 14.
- 700 b. That part of Block Group 2 consisting of block 39.
- 701 3. That part of Tract 22.00 consisting of:
- 702 a. That part of Block Group 1 consisting of blocks 19, and
- 703 20.
- 704 4. That part of Tract 23.00 consisting of:
- 705 a. That part of Block Group 1 consisting of blocks 13, and
- 706 21.
- 707 5. That part of Tract 134.03 consisting of:
- 708 a. That part of Block Group 1 consisting of blocks 0, 1,
- 709 and 2.
- 710 6. That part of Tract 137.23 consisting of:
- 711 a. That part of Block Group 3 consisting of block 35.
- 712 7. That part of Tract 156.00 consisting of:
- 713 a. That part of Block Group 3 consisting of blocks 9, 10,
- 714 11, 14, and 15.
- 715 8. That part of Tract 157.01 consisting of:
- 716 a. That part of Block Group 1 consisting of blocks 9, 10,
- 717 11, 12, 13, 14, 15, 16, 17, 18, 19, 20, 21, 22, 23, 24, 27, 29,
- 718 and 30.
- 719 9. That part of Tract 157.02 consisting of:
- 720 a. That part of Block Group 2 consisting of blocks 4, 5, 6,
- 721 7, 8, 9, 10, 11, 12, 13, 14, 15, 16, 17, 18, 19, 20, and 21.
- 722 10. That part of Tract 166.05 consisting of:
- 723 a. That part of Block Group 1 consisting of blocks 8, 9,
- 724 10, 11, 12, 13, 14, 15, 16, 21, and 22.
- 725 11. That part of Tract 167.25 consisting of:

2022100er

726 a. That part of Block Group 2 consisting of blocks 3, 4, 5,
727 6, and 7.

728 12. That part of Tract 167.31 consisting of:

729 a. That part of Block Group 1 consisting of block 11.

730 b. All of Block Group 2.

731 13. That part of Tract 171.01 consisting of:

732 a. That part of Block Group 1 consisting of blocks 22, and
733 23.

734 14. That part of Tract 171.02 consisting of:

735 a. That part of Block Group 2 consisting of blocks 36, and
736 37.

737 (13) District 13 is composed of:

738 (a) That part of Duval County consisting of:

739 1. All of Tract 21.01, 25.01, 25.02, 26.00, 27.01, 27.02,
740 28.01, 28.02, 29.01, 29.02, 106.01, 113.00, 114.00, 116.00,
741 117.00, 118.00, 119.03, 119.04, 119.05, 120.00, 121.00, 122.01,
742 122.02, 123.00, 124.00, 125.00, 126.01, 126.02, 127.02, 127.03,
743 127.04, 128.00, and 129.00.

744 2. That part of Tract 15.00 consisting of:

745 a. That part of Block Group 1 consisting of blocks 2, 3, 9,
746 10, 11, 12, 13, 14, 17, 18, 19, 20, 21, 22, 23, 24, 28, 29, and
747 30.

748 b. That part of Block Group 3 consisting of blocks 37, 38,
749 43, 44, 47, and 48.

750 3. That part of Tract 16.00 consisting of:

751 a. That part of Block Group 1 consisting of blocks 19, 20,
752 21, 22, and 23.

753 b. All of Block Group 2.

754 4. That part of Tract 21.02 consisting of:

2022100er

755 a. That part of Block Group 1 consisting of blocks 0, 1, 2,
756 3, 4, 5, 6, 7, 8, 9, 10, 11, 12, and 13.

757 b. That part of Block Group 2 consisting of blocks 0, 1, 2,
758 3, 4, 5, 6, 7, 8, 9, 10, 11, 12, 13, 14, 15, 16, 17, 18, 19, 20,
759 21, 22, 23, 24, 25, 26, 27, 28, 29, 30, 31, 32, 33, 34, 35, 36,
760 37, and 38.

761 5. That part of Tract 22.00 consisting of:

762 a. That part of Block Group 1 consisting of blocks 0, 1, 2,
763 3, 4, 5, 6, 7, 8, 9, 10, 11, 12, 13, 14, 15, 16, 17, 18, 21, 22,
764 23, 24, and 25.

765 b. All of Block Group 2, 3, 4, and 5.

766 6. That part of Tract 23.00 consisting of:

767 a. That part of Block Group 1 consisting of blocks 0, 1, 2,
768 3, 4, 5, 6, 7, 8, 9, 10, 11, 12, 14, 15, 16, 17, 18, 19, and 20.

769 b. All of Block Group 2.

770 7. That part of Tract 107.00 consisting of:

771 a. All of Block Group 1.

772 b. That part of Block Group 3 consisting of blocks 1, 2, 6,
773 7, 8, 9, 10, 11, 12, 13, 14, 15, 16, 17, 18, 19, 20, 21, 22, 23,
774 24, 25, 26, 27, 28, 29, 30, 31, 32, 33, 34, 35, 36, 37, 38, 39,
775 40, 41, 42, 43, 44, 45, 46, 47, 48, 49, 50, 51, 52, 53, 54, 55,
776 56, 57, 58, and 59.

777 8. That part of Tract 108.00 consisting of:

778 a. All of Block Group 1.

779 b. That part of Block Group 3 consisting of blocks 1, 2, 3,
780 4, 5, 6, 7, 8, 9, 10, 11, 12, 13, 14, 15, 16, 17, and 18.

781 9. That part of Tract 109.00 consisting of:

782 a. That part of Block Group 1 consisting of blocks 2, 3, 4,
783 5, 6, 7, 9, 10, 11, 12, 13, 14, 15, 16, 17, 18, 19, 20, 21, 22,

2022100er

784 and 23.
785 b. All of Block Group 2.
786 10. That part of Tract 112.00 consisting of:
787 a. That part of Block Group 2 consisting of block 18.
788 11. That part of Tract 115.00 consisting of:
789 a. That part of Block Group 2 consisting of blocks 19, 20,
790 21, 22, 23, 24, 25, 26, 27, 28, 29, 30, 31, 32, 33, 34, 35, 36,
791 37, 38, 39, 40, 41, 42, 43, and 44.
792 b. All of Block Group 3.
793 12. That part of Tract 119.01 consisting of:
794 a. All of Block Group 1.
795 b. That part of Block Group 4 consisting of blocks 2, 3, 4,
796 5, 6, 7, 8, 10, 11, 12, 13, 14, 17, 18, 19, 20, 21, 22, 23, 24,
797 25, 26, 27, and 28.
798 c. All of Block Group 5.
799 13. That part of Tract 134.03 consisting of:
800 a. That part of Block Group 1 consisting of blocks 3, 4, 5,
801 6, 7, 8, 9, 10, 11, 12, 13, 14, 15, 16, 17, 18, 19, 20, 21, 22,
802 23, 24, 25, 26, 27, 28, and 29.
803 b. All of Block Group 2.
804 14. That part of Tract 171.01 consisting of:
805 a. That part of Block Group 1 consisting of blocks 0, 1, 2,
806 3, 4, 5, 6, 7, 8, 9, 10, 11, 12, 13, 14, 15, 16, 17, 18, 19, 20,
807 and 21.
808 b. All of Block Group 2, 3, and 4.
809 15. That part of Tract 171.02 consisting of:
810 a. All of Block Group 1.
811 b. That part of Block Group 2 consisting of blocks 32, 38,
812 39, 40, 41, 42, 43, 44, 45, 46, 47, 48, 51, 52, 53, 54, 55, 56,

2022100er

813 and 64.

814 16. That part of Tract 172.00 consisting of:

815 a. That part of Block Group 2 consisting of blocks 5, 6, 7,

816 8, 9, 10, 11, 12, 13, 14, 15, 16, 17, 18, 19, 20, 21, 22, 23,

817 24, 25, 26, 27, 28, 29, 35, 36, 53, 54, 55, 56, 57, 58, 59, 103,

818 and 104.

819 (14) District 14 is composed of:

820 (a) That part of Duval County consisting of:

821 1. All of Tract 1.01, 1.02, 2.00, 3.00, 10.00, 11.00,

822 12.00, 13.00, 14.01, 14.02, 102.02, 103.05, 103.06, 103.07,

823 103.08, 104.01, 104.02, 105.03, 110.00, 111.00, 147.02, 147.03,

824 147.04, 148.00, 149.01, 150.02, 151.00, 152.00, 153.00, 154.00,

825 155.01, 155.02, 158.03, 158.04, 158.05, 158.06, and 174.00.

826 2. That part of Tract 15.00 consisting of:

827 a. That part of Block Group 1 consisting of blocks 0, 1, 4,

828 5, 6, 7, 8, 15, 16, 25, 26, and 27.

829 b. All of Block Group 2.

830 c. That part of Block Group 3 consisting of blocks 0, 1, 2,

831 3, 4, 5, 6, 7, 8, 9, 10, 11, 12, 13, 14, 15, 16, 17, 18, 19, 20,

832 21, 22, 23, 24, 25, 26, 27, 28, 29, 30, 31, 32, 33, 34, 35, 36,

833 39, 40, 41, 42, 45, and 46.

834 3. That part of Tract 16.00 consisting of:

835 a. That part of Block Group 1 consisting of blocks 0, 1, 2,

836 3, 4, 5, 6, 7, 8, 9, 10, 11, 12, 13, 14, 15, 16, 17, 18, 24, 25,

837 26, 27, and 28.

838 4. That part of Tract 101.04 consisting of:

839 a. That part of Block Group 2 consisting of block 22.

840 b. That part of Block Group 3 consisting of blocks 5, 6, 7,

841 8, 9, 10, 11, 16, 17, 18, 19, 52, 57, 58, 59, 60, 61, 62, 64,

2022100er

- 842 65, 66, and 85.
- 843 5. That part of Tract 102.03 consisting of:
- 844 a. That part of Block Group 1 consisting of blocks 8, 9,
- 845 10, 11, 12, 13, 14, 15, and 17.
- 846 b. That part of Block Group 3 consisting of blocks 7, 8, 9,
- 847 10, 11, 12, 13, 14, 15, 16, 17, 18, 19, 20, 21, 22, 23, 24, and
- 848 25.
- 849 c. That part of Block Group 4 consisting of blocks 9, 10,
- 850 and 11.
- 851 6. That part of Tract 107.00 consisting of:
- 852 a. That part of Block Group 3 consisting of blocks 0, 3, 4,
- 853 and 5.
- 854 7. That part of Tract 108.00 consisting of:
- 855 a. That part of Block Group 3 consisting of block 0.
- 856 8. That part of Tract 109.00 consisting of:
- 857 a. That part of Block Group 1 consisting of blocks 0, 1,
- 858 and 8.
- 859 9. That part of Tract 112.00 consisting of:
- 860 a. All of Block Group 1.
- 861 b. That part of Block Group 2 consisting of blocks 0, 1, 2,
- 862 3, 4, 5, 6, 7, 8, 9, 10, 11, 12, 13, 14, 15, 16, 17, 19, and 20.
- 863 10. That part of Tract 115.00 consisting of:
- 864 a. All of Block Group 1.
- 865 b. That part of Block Group 2 consisting of blocks 0, 1, 2,
- 866 3, 4, 5, 6, 7, 8, 9, 10, 11, 12, 13, 14, 15, 16, 17, and 18.
- 867 11. That part of Tract 146.01 consisting of:
- 868 a. That part of Block Group 2 consisting of blocks 0, 1, 2,
- 869 3, 4, 5, 10, 11, 12, 13, 14, 15, 16, 17, and 18.
- 870 b. That part of Block Group 3 consisting of blocks 4, 6, 7,

2022100er

- 871 8, 9, 10, and 11.
- 872 12. That part of Tract 146.03 consisting of:
- 873 a. That part of Block Group 2 consisting of blocks 4, 5,
- 874 and 12.
- 875 13. That part of Tract 146.04 consisting of:
- 876 a. That part of Block Group 1 consisting of blocks 10, 11,
- 877 12, 13, 14, 15, 16, 17, 18, and 19.
- 878 14. That part of Tract 149.02 consisting of:
- 879 a. All of Block Group 1.
- 880 b. That part of Block Group 4 consisting of blocks 0, 1, 2,
- 881 3, 4, 5, 6, 7, and 8.
- 882 15. That part of Tract 150.01 consisting of:
- 883 a. That part of Block Group 1 consisting of blocks 1, 2, 3,
- 884 4, 5, 6, 7, 8, 9, 10, 11, 12, 13, 14, 15, 16, 17, 18, and 19.
- 885 b. All of Block Group 2, 3, and 4.
- 886 16. That part of Tract 156.00 consisting of:
- 887 a. All of Block Group 1.
- 888 b. That part of Block Group 3 consisting of blocks 0, 1, 2,
- 889 3, 4, 5, 6, 7, 8, 12, 13, and 16.
- 890 17. That part of Tract 157.01 consisting of:
- 891 a. That part of Block Group 1 consisting of blocks 0, 1, 2,
- 892 3, 4, 5, 6, 7, 8, 25, 26, and 28.
- 893 18. That part of Tract 157.02 consisting of:
- 894 a. All of Block Group 1.
- 895 b. That part of Block Group 2 consisting of blocks 0, 1, 2,
- 896 and 3.
- 897 c. All of Block Group 3.
- 898 19. That part of Tract 171.02 consisting of:
- 899 a. That part of Block Group 2 consisting of blocks 0, 1, 2,

2022100er

900 3, 4, 5, 6, 7, 8, 9, 10, 11, 12, 13, 14, 15, 16, 17, 18, 19, 20,
901 21, 22, 23, 24, 25, 26, 27, 28, 29, 30, 31, 33, 34, 35, 49, 50,
902 57, 58, 59, 60, 61, 62, 63, 65, 66, 67, 68, 69, 70, 71, and 72.

903 20. That part of Tract 172.00 consisting of:

904 a. All of Block Group 1.

905 b. That part of Block Group 2 consisting of blocks 0, 1, 2,
906 3, 4, 30, 31, 32, 33, 34, 37, 38, 39, 40, 41, 42, 43, 44, 45,
907 46, 47, 48, 49, 50, 51, 52, 60, 61, 62, 63, 64, 65, 66, 67, 68,
908 69, 70, 71, 72, 73, 74, 75, 76, 77, 78, 79, 80, 81, 82, 83, 84,
909 85, 86, 87, 88, 89, 90, 91, 92, 93, 94, 95, 96, 97, 98, 99, 100,
910 101, 102, 105, 106, and 107.

911 (15) District 15 is composed of:

912 (a) All of Nassau County.

913 (b) That part of Duval County consisting of:

914 1. All of Tract 101.01, 101.05, 101.06, 101.07, 102.04,
915 103.01, 105.01, 105.02, 106.02, 137.32, 137.33, and 173.00.

916 2. That part of Tract 101.04 consisting of:

917 a. All of Block Group 1.

918 b. That part of Block Group 2 consisting of blocks 0, 1, 2,
919 3, 4, 5, 6, 7, 8, 9, 10, 11, 12, 13, 14, 15, 16, 17, 18, 19, 20,
920 21, 23, and 24.

921 c. That part of Block Group 3 consisting of blocks 0, 1, 2,
922 3, 4, 12, 13, 14, 15, 20, 21, 22, 23, 24, 25, 26, 27, 28, 29,
923 30, 31, 32, 33, 34, 35, 36, 37, 38, 39, 40, 41, 42, 43, 44, 45,
924 46, 47, 48, 49, 50, 51, 53, 54, 55, 56, 63, 67, 68, 69, 70, 71,
925 72, 73, 74, 75, 76, 77, 78, 79, 80, 81, 82, 83, 84, and 86.

926 3. That part of Tract 102.03 consisting of:

927 a. That part of Block Group 1 consisting of blocks 0, 1, 2,
928 3, 4, 5, 6, 7, and 16.

2022100er

- 929 b. All of Block Group 2.
- 930 c. That part of Block Group 3 consisting of blocks 0, 1, 2,
931 3, 4, 5, and 6.
- 932 d. That part of Block Group 4 consisting of blocks 0, 1, 2,
933 3, 4, 5, 6, 7, and 8.
- 934 4. That part of Tract 119.01 consisting of:
- 935 a. That part of Block Group 4 consisting of blocks 0, 1, 9,
936 15, and 16.
- 937 5. That part of Tract 137.23 consisting of:
- 938 a. All of Block Group 1.
- 939 b. That part of Block Group 3 consisting of blocks 0, 1, 2,
940 3, 4, 5, 6, 7, 8, 9, 10, 11, 12, 13, 14, 15, 16, 17, 18, 19, 20,
941 21, 22, 23, 24, 25, 26, 27, 28, 29, 30, 31, 32, 33, and 34.
- 942 c. All of Block Group 4.
- 943 6. That part of Tract 9900.00 consisting of:
- 944 a. That part of Block Group 0 consisting of block 1.
- 945 (16) District 16 is composed of:
- 946 (a) That part of Duval County consisting of:
- 947 1. All of Tract 138.00, 139.01, 139.02, 139.04, 139.05,
948 139.06, 140.01, 140.02, 141.01, 141.03, 141.04, 142.03, 142.04,
949 142.05, 142.06, 143.11, 143.12, 143.28, 143.29, 143.30, 143.31,
950 143.33, 143.34, 143.35, 143.36, 143.38, 143.39, 143.40, 143.41,
951 143.42, 143.43, 143.44, 144.08, and 145.00.
- 952 2. That part of Tract 144.21 consisting of:
- 953 a. All of Block Group 2.
- 954 b. That part of Block Group 3 consisting of blocks 0, 1, 2,
955 3, 4, 5, 6, 7, 8, 9, 10, 11, 12, 13, 17, and 18.
- 956 3. That part of Tract 144.22 consisting of:
- 957 a. That part of Block Group 1 consisting of blocks 0, 4, 5,

2022100er

958 6, and 7.

959 4. That part of Tract 146.01 consisting of:

960 a. All of Block Group 1.

961 b. That part of Block Group 2 consisting of blocks 6, 7, 8,

962 and 9.

963 c. That part of Block Group 3 consisting of blocks 0, 1, 2,

964 3, 5, 12, 13, 14, 15, 16, 17, 18, 19, 20, 21, 22, 23, 24, 25,

965 and 26.

966 d. All of Block Group 4.

967 5. That part of Tract 146.03 consisting of:

968 a. All of Block Group 1.

969 b. That part of Block Group 2 consisting of blocks 0, 1, 2,

970 3, 6, 7, 8, 9, 10, 11, 13, and 14.

971 c. All of Block Group 3, and 4.

972 6. That part of Tract 146.04 consisting of:

973 a. That part of Block Group 1 consisting of blocks 0, 1, 2,

974 3, 4, 5, 6, 7, 8, 9, 20, 21, 22, 23, 24, 25, 26, 27, 28, 29, 30,

975 31, 32, and 33.

976 b. All of Block Group 2, and 3.

977 7. That part of Tract 149.02 consisting of:

978 a. That part of Block Group 4 consisting of block 9.

979 8. That part of Tract 150.01 consisting of:

980 a. That part of Block Group 1 consisting of block 0.

981 9. That part of Tract 9900.00 consisting of:

982 a. That part of Block Group 0 consisting of blocks 2, 3, 4,

983 5, and 6.

984 (17) District 17 is composed of:

985 (a) That part of Duval County consisting of:

986 1. All of Tract 144.13, 144.14, 144.15, 144.16, 144.17,

2022100er

987 144.18, 144.19, 144.20, 144.23, 144.24, 144.25, 144.26, 144.27,
988 144.28, 159.22, 159.24, 159.25, 159.26, 159.27, 159.28, 159.29,
989 160.01, 160.02, 167.28, 167.29, 167.30, 168.09, 168.10, 168.11,
990 168.12, and 168.13.

991 2. That part of Tract 144.21 consisting of:
992 a. All of Block Group 1.
993 b. That part of Block Group 3 consisting of blocks 14, 15,
994 and 16.

995 3. That part of Tract 144.22 consisting of:
996 a. That part of Block Group 1 consisting of blocks 1, 2,
997 and 3.
998 b. All of Block Group 2.

999 4. That part of Tract 166.05 consisting of:
1000 a. That part of Block Group 1 consisting of blocks 0, 1, 2,
1001 3, 4, 5, 6, 7, 17, 18, 19, and 20.
1002 b. All of Block Group 2.

1003 5. That part of Tract 167.25 consisting of:
1004 a. All of Block Group 1.
1005 b. That part of Block Group 2 consisting of blocks 0, 1,
1006 and 2.

1007 6. That part of Tract 167.31 consisting of:
1008 a. That part of Block Group 1 consisting of blocks 0, 1, 2,
1009 3, 4, 5, 6, 7, 8, 9, 10, 12, 13, 14, 15, 16, 17, 18, 19, 20, 21,
1010 and 22.

1011 (18) District 18 is composed of:
1012 (a) That part of St Johns County consisting of:
1013 1. All of Tract 206.03, 206.04, 206.05, 207.04, 207.05,
1014 207.06, 207.07, 207.08, 207.10, 207.12, 207.13, 208.01, 208.02,
1015 208.03, 208.04, 208.07, 208.08, 208.09, 208.10, 208.11, 209.04,

2022100er

1016 209.06, 209.07, and 209.08.
1017 2. That part of Tract 206.06 consisting of:
1018 a. All of Block Group 1.
1019 b. That part of Block Group 2 consisting of blocks 0, 1, 2,
1020 3, 4, 5, 6, 7, 8, 9, 10, 11, 12, 13, 14, 16, 18, 19, 20, 21, 22,
1021 23, 24, 25, 26, 27, 28, 29, 30, 31, 32, 33, 34, 35, 36, 37, 38,
1022 39, 40, 41, 42, 64, 65, 66, 67, 70, 71, and 74.
1023 c. All of Block Group 3, and 4.
1024 3. That part of Tract 209.03 consisting of:
1025 a. That part of Block Group 1 consisting of blocks 0, 1, 2,
1026 3, 4, 5, 6, 7, 8, 9, 10, 11, 12, 13, 14, and 15.
1027 4. That part of Tract 209.05 consisting of:
1028 a. All of Block Group 1.
1029 b. That part of Block Group 2 consisting of blocks 0, 1, 4,
1030 5, 6, 7, 8, and 9.
1031 c. All of Block Group 3, and 4.
1032 5. That part of Tract 9901.00 consisting of:
1033 a. That part of Block Group 0 consisting of blocks 1, 2, 3,
1034 and 4.
1035 6. That part of Tract 9902.00 consisting of:
1036 a. That part of Block Group 0 consisting of blocks 1, 2, 3,
1037 4, 5, and 7.
1038 (19) District 19 is composed of:
1039 (a) All of Flagler County.
1040 (b) That part of St Johns County consisting of:
1041 1. All of Tract 202.00, 203.00, 204.00, 205.00, 212.10,
1042 212.11, 213.02, 214.03, 214.04, 214.08, 214.09, and 214.10.
1043 2. That part of Tract 206.06 consisting of:
1044 a. That part of Block Group 2 consisting of blocks 15, 17,

2022100er

1045 43, 44, 45, 46, 47, 48, 49, 50, 51, 52, 53, 54, 55, 56, 57, 58,
1046 59, 60, 61, 62, 63, 68, 69, 72, and 73.

1047 3. That part of Tract 209.03 consisting of:
1048 a. That part of Block Group 1 consisting of block 16.
1049 b. All of Block Group 2, and 3.

1050 4. That part of Tract 210.02 consisting of:
1051 a. All of Block Group 1.
1052 b. That part of Block Group 3 consisting of blocks 0, 1, 2,
1053 3, 4, 5, 6, 7, 8, 9, 10, 11, 12, 13, 14, 15, 16, 17, 18, 19, 20,
1054 21, 23, 24, 25, 26, 27, 28, 29, 30, 31, 32, 33, 34, 35, 36, and
1055 37.

1056 5. That part of Tract 210.03 consisting of:
1057 a. All of Block Group 1.
1058 b. That part of Block Group 2 consisting of blocks 3, 4, 5,
1059 6, 7, 8, 9, 10, 11, 12, 13, 14, 15, 16, 17, 18, and 19.

1060 6. That part of Tract 211.01 consisting of:
1061 a. That part of Block Group 1 consisting of blocks 94, 95,
1062 96, 97, 98, 99, 100, 101, and 102.

1063 7. That part of Tract 212.08 consisting of:
1064 a. That part of Block Group 1 consisting of blocks 0, 12,
1065 13, 17, 20, 21, 22, and 23.
1066 b. All of Block Group 2.
1067 c. That part of Block Group 3 consisting of blocks 2, 8, 9,
1068 10, and 12.

1069 8. That part of Tract 212.09 consisting of:
1070 a. That part of Block Group 1 consisting of blocks 0, 1,
1071 12, 13, 15, 16, 17, 18, 19, 20, 21, 22, 23, 24, 25, 26, 27, 28,
1072 29, 30, 31, 32, 33, 34, 35, 36, 37, 38, 39, 40, 41, 42, 43, 44,
1073 45, 46, 47, 48, and 49.

2022100er

- 1074 b. All of Block Group 2, and 3.
- 1075 9. That part of Tract 213.01 consisting of:
- 1076 a. All of Block Group 1.
- 1077 b. That part of Block Group 2 consisting of blocks 0, 14,
- 1078 15, 16, 17, 22, 23, 24, 25, and 26.
- 1079 c. That part of Block Group 4 consisting of blocks 0, 1, 2,
- 1080 and 3.
- 1081 10. That part of Tract 9902.00 consisting of:
- 1082 a. That part of Block Group 0 consisting of blocks 6, 8, 9,
- 1083 10, 11, 12, 13, and 14.
- 1084 (20) District 20 is composed of:
- 1085 (a) All of Putnam County.
- 1086 (b) That part of Clay County consisting of:
- 1087 1. All of Tract 311.01, 311.04, 311.05, 311.08, 311.09,
- 1088 311.10, 312.01, 313.01, 313.02, 314.00, 315.00, and 9800.00.
- 1089 2. That part of Tract 301.06 consisting of:
- 1090 a. That part of Block Group 1 consisting of blocks 0, 1, 2,
- 1091 3, 4, 5, 6, 7, 8, 9, 10, 24, 25, 36, 37, 38, 39, 40, 41, 42, 43,
- 1092 44, 45, 46, 47, 48, 51, and 52.
- 1093 3. That part of Tract 312.02 consisting of:
- 1094 a. That part of Block Group 3 consisting of blocks 33, 34,
- 1095 35, 36, 39, and 41.
- 1096 4. That part of Tract 313.03 consisting of:
- 1097 a. That part of Block Group 1 consisting of blocks 12, 13,
- 1098 15, 16, 19, and 20.
- 1099 b. All of Block Group 2, and 3.
- 1100 (c) That part of Marion County consisting of:
- 1101 1. All of Tract 4.01, 4.02, 5.01, and 9801.00.
- 1102 2. That part of Tract 2.01 consisting of:

2022100er

1103 a. That part of Block Group 1 consisting of blocks 41, 43,
1104 44, 45, 46, 47, 53, 54, 55, 56, 57, 58, 59, 62, 63, 64, and 65.

1105 3. That part of Tract 3.02 consisting of:

1106 a. That part of Block Group 1 consisting of blocks 0, 1, 2,
1107 3, 4, 5, 6, 7, and 23.

1108 4. That part of Tract 3.03 consisting of:

1109 a. All of Block Group 1.

1110 5. That part of Tract 5.02 consisting of:

1111 a. That part of Block Group 1 consisting of blocks 0, 1, 2,
1112 3, 4, 5, 6, 7, 8, 9, 10, 11, 12, 13, 14, 15, 16, 17, 18, 19, 20,
1113 21, 22, 23, 24, 25, 26, 27, 28, 29, 30, 31, 32, 33, 34, 35, 36,
1114 37, 38, 39, 40, 41, 42, 43, 44, 45, 46, 47, 48, 49, 50, 51, 52,
1115 53, 54, 55, 56, 57, 58, 59, 60, 61, 62, 63, 64, 65, 66, 67, 68,
1116 69, 70, 71, 72, 73, 74, 75, 76, 77, 78, 79, 80, 81, 82, 83, 84,
1117 85, 86, 87, 88, 89, 90, 91, 92, 93, 94, 95, 96, 97, 98, 99, 100,
1118 101, 102, 103, 104, 105, 106, 107, 108, 109, 110, 111, 112, 113,
1119 114, 116, 117, 118, 119, 120, 121, 122, 123, 124, 125, 126, 127,
1120 128, 129, and 130.

1121 b. All of Block Group 2.

1122 6. That part of Tract 6.01 consisting of:

1123 a. All of Block Group 1.

1124 b. That part of Block Group 2 consisting of blocks 9, 10,
1125 11, 12, 13, 14, 15, 16, 17, 18, 19, 20, 21, 22, 23, 24, 25, 26,
1126 27, 28, 29, 30, 31, 32, 33, 34, 35, 36, 37, 38, 39, 40, 41, 42,
1127 43, 44, 45, 46, 47, 48, 49, 50, 62, 92, 93, and 94.

1128 c. All of Block Group 3.

1129 7. That part of Tract 13.01 consisting of:

1130 a. All of Block Group 1.

1131 8. That part of Tract 13.02 consisting of:

2022100er

- 1132 a. All of Block Group 1.
- 1133 b. That part of Block Group 3 consisting of blocks 0, 1, 2,
- 1134 3, 4, 7, 8, 9, 10, 11, 12, 15, 17, 18, 19, 20, 21, 22, 23, 24,
- 1135 25, 26, 27, and 28.
- 1136 9. That part of Tract 14.03 consisting of:
- 1137 a. That part of Block Group 2 consisting of blocks 12, 13,
- 1138 14, 15, 16, 17, 18, 19, 20, and 21.
- 1139 b. All of Block Group 3.
- 1140 c. That part of Block Group 4 consisting of blocks 0, and
- 1141 10.
- 1142 10. That part of Tract 14.04 consisting of:
- 1143 a. That part of Block Group 1 consisting of blocks 0, 1, 2,
- 1144 3, 4, 5, 6, 7, and 13.
- 1145 11. That part of Tract 22.01 consisting of:
- 1146 a. That part of Block Group 1 consisting of blocks 0, 1,
- 1147 and 2.
- 1148 (d) That part of St Johns County consisting of:
- 1149 1. All of Tract 210.04, 211.02, 211.03, and 212.07.
- 1150 2. That part of Tract 209.05 consisting of:
- 1151 a. That part of Block Group 2 consisting of blocks 2, and
- 1152 3.
- 1153 3. That part of Tract 210.02 consisting of:
- 1154 a. That part of Block Group 3 consisting of block 22.
- 1155 4. That part of Tract 210.03 consisting of:
- 1156 a. That part of Block Group 2 consisting of blocks 0, 1,
- 1157 and 2.
- 1158 b. All of Block Group 3.
- 1159 5. That part of Tract 211.01 consisting of:
- 1160 a. That part of Block Group 1 consisting of blocks 0, 1, 2,

2022100er

1161 3, 4, 5, 6, 7, 8, 9, 10, 11, 12, 13, 14, 15, 16, 17, 18, 19, 20,
1162 21, 22, 23, 24, 25, 26, 27, 28, 29, 30, 31, 32, 33, 34, 35, 36,
1163 37, 38, 39, 40, 41, 42, 43, 44, 45, 46, 47, 48, 49, 50, 51, 52,
1164 53, 54, 55, 56, 57, 58, 59, 60, 61, 62, 63, 64, 65, 66, 67, 68,
1165 69, 70, 71, 72, 73, 74, 75, 76, 77, 78, 79, 80, 81, 82, 83, 84,
1166 85, 86, 87, 88, 89, 90, 91, 92, 93, 103, 104, and 105.

1167 b. All of Block Group 2, and 3.

1168 6. That part of Tract 212.08 consisting of:

1169 a. That part of Block Group 1 consisting of blocks 1, 2, 3,
1170 4, 5, 6, 7, 8, 9, 10, 11, 14, 15, 16, 18, and 19.

1171 b. That part of Block Group 3 consisting of blocks 0, 1, 3,
1172 4, 5, 6, 7, and 11.

1173 7. That part of Tract 212.09 consisting of:

1174 a. That part of Block Group 1 consisting of blocks 2, 3, 4,
1175 5, 6, 7, 8, 9, 10, 11, and 14.

1176 8. That part of Tract 213.01 consisting of:

1177 a. That part of Block Group 2 consisting of blocks 1, 2, 3,
1178 4, 5, 6, 7, 8, 9, 10, 11, 12, 13, 18, 19, 20, 21, 27, and 28.

1179 b. All of Block Group 3.

1180 c. That part of Block Group 4 consisting of blocks 4, 5, 6,
1181 7, 8, 9, 10, 11, 12, 13, 14, 15, 16, 17, 18, 19, 20, 21, 22, 23,
1182 24, 25, 26, 27, 28, 29, 30, 31, and 32.

1183 9. That part of Tract 9901.00 consisting of:

1184 a. That part of Block Group 0 consisting of blocks 5, 6, 7,
1185 8, and 9.

1186 (21) District 21 is composed of:

1187 (a) That part of Alachua County consisting of:

1188 1. All of Tract 3.01, 3.02, 4.00, 6.00, 7.00, 8.08, 14.00,
1189 15.15, 15.16, 15.17, 15.19, 19.02, 20.01, 21.01, 21.02, 22.18,

2022100er

1190 22.19, 22.20, and 1108.00.
1191 2. That part of Tract 2.01 consisting of:
1192 a. All of Block Group 1.
1193 b. That part of Block Group 2 consisting of blocks 0, 1, 2,
1194 8, 9, 10, 16, 17, 18, 19, 20, 22, 23, 24, 25, and 29.
1195 c. That part of Block Group 3 consisting of blocks 0, 1, 2,
1196 3, 4, 10, 11, and 16.
1197 3. That part of Tract 2.02 consisting of:
1198 a. That part of Block Group 1 consisting of blocks 0, 1, 2,
1199 8, 9, 10, 11, 15, 16, 17, 18, 19, 20, 21, 22, 23, 24, 25, 26,
1200 30, 31, 32, 33, 34, 35, 36, 37, 38, 39, and 40.
1201 4. That part of Tract 5.00 consisting of:
1202 a. That part of Block Group 1 consisting of blocks 0, 1, 2,
1203 3, 4, 5, 6, 7, 8, 9, 10, 11, 12, 13, 14, 15, 16, 17, 18, 19, 20,
1204 21, 22, 23, 24, 25, 26, 27, 28, 29, 30, 31, 32, 33, 34, 35, 36,
1205 37, 38, 39, 40, 41, 42, 43, 44, 45, 46, 47, 48, 49, 50, 51, 52,
1206 53, 54, 55, 56, 57, 58, 59, 60, 61, 62, 63, 66, 67, 68, 69, 70,
1207 71, 72, 73, 74, 75, 76, 77, 78, 79, 80, 81, 82, 83, 84, 85, 86,
1208 87, 88, 89, 90, 91, 92, 93, 94, 95, 96, 97, 98, 99, 100, 101,
1209 102, 103, 104, 105, 106, 107, 108, 109, 110, and 111.
1210 b. All of Block Group 2, 3, 4, and 5.
1211 5. That part of Tract 8.06 consisting of:
1212 a. That part of Block Group 1 consisting of blocks 6, 7,
1213 and 8.
1214 b. That part of Block Group 2 consisting of blocks 0, 1, 2,
1215 3, 6, and 7.
1216 6. That part of Tract 8.09 consisting of:
1217 a. That part of Block Group 1 consisting of blocks 2, 4, 5,
1218 6, 7, 8, 9, 10, 11, 12, 13, 14, 15, 19, 22, 23, 24, 25, 26, 27,

2022100er

1219 28, 29, 30, 31, 32, 33, 34, 35, 36, 37, and 38.
1220 7. That part of Tract 11.00 consisting of:
1221 a. That part of Block Group 3 consisting of blocks 12, 25,
1222 26, and 27.
1223 8. That part of Tract 12.02 consisting of:
1224 a. That part of Block Group 2 consisting of blocks 20, 25,
1225 and 26.
1226 b. All of Block Group 3.
1227 9. That part of Tract 12.03 consisting of:
1228 a. That part of Block Group 1 consisting of blocks 0, 1, 2,
1229 3, 4, 5, 6, 7, 8, 13, 14, 15, 16, 17, 18, 19, 20, 26, 29, 30,
1230 31, 32, 33, 34, 35, 36, 37, 38, 39, 40, 41, 42, 43, 44, 45, 46,
1231 47, 48, 49, 50, 51, 52, 53, 54, 55, 56, 57, 58, and 59.
1232 10. That part of Tract 15.14 consisting of:
1233 a. That part of Block Group 1 consisting of blocks 7, and
1234 8.
1235 b. All of Block Group 2.
1236 11. That part of Tract 15.22 consisting of:
1237 a. That part of Block Group 1 consisting of blocks 1, 2, 3,
1238 4, 5, 6, 7, 8, 9, 10, 11, 12, and 13.
1239 b. All of Block Group 2, 3, and 4.
1240 12. That part of Tract 16.05 consisting of:
1241 a. That part of Block Group 4 consisting of blocks 1, 2, 3,
1242 4, and 5.
1243 b. All of Block Group 5.
1244 13. That part of Tract 18.02 consisting of:
1245 a. That part of Block Group 1 consisting of blocks 18, 19,
1246 30, 43, 44, 45, 46, 47, 48, 49, 51, 52, 53, 54, 55, 56, 57, and
1247 58.

2022100er

1248 14. That part of Tract 18.03 consisting of:
1249 a. All of Block Group 1.
1250 b. That part of Block Group 2 consisting of blocks 4, 5, 6,
1251 7, 8, 9, 10, 11, 12, 13, 14, 15, 16, 17, 18, 19, 20, 21, 22, 23,
1252 24, and 25.
1253 c. All of Block Group 3.
1254 d. That part of Block Group 4 consisting of block 17.
1255 15. That part of Tract 18.13 consisting of:
1256 a. That part of Block Group 2 consisting of blocks 3, 4, 5,
1257 6, 7, 8, 9, 10, 11, 12, 13, 14, 15, 17, 18, 19, 20, 21, 22, 23,
1258 24, 25, and 26.
1259 16. That part of Tract 19.07 consisting of:
1260 a. That part of Block Group 2 consisting of blocks 50, 51,
1261 55, 56, 57, 58, 59, 60, 61, 62, 63, 64, 65, 66, 67, 68, 86, 87,
1262 88, and 89.
1263 17. That part of Tract 19.08 consisting of:
1264 a. All of Block Group 2.
1265 b. That part of Block Group 5 consisting of blocks 45, 49,
1266 50, 55, 56, 57, 58, 61, 62, and 63.
1267 18. That part of Tract 20.02 consisting of:
1268 a. That part of Block Group 1 consisting of blocks 0, 1, 2,
1269 3, 4, 5, 6, 7, 8, 9, 10, 11, 12, 13, 14, 16, 17, 18, 19, 20, 21,
1270 22, 23, 24, 25, 26, 27, 28, 29, 30, 31, 32, 33, 34, 35, 36, 37,
1271 38, 39, 40, 41, 42, 43, 44, 45, 46, 47, 48, 49, 50, 51, 52, and
1272 53.
1273 b. That part of Block Group 2 consisting of blocks 3, 4, 5,
1274 6, 7, 8, 9, 10, 11, 12, 13, 14, 15, 16, 17, 18, 19, 20, 21, 22,
1275 23, 24, 25, 26, 27, 28, 29, 30, 31, 32, 33, 34, 35, 36, 37, 38,
1276 39, 40, 41, 42, 43, 44, 45, 46, 47, 48, 49, 50, 51, 52, 53, 54,

2022100er

1277 55, 56, 57, 58, 59, 60, 61, 62, 63, 64, 65, 66, 67, 68, 69, 70,
1278 71, 72, 73, 74, 75, 76, 77, 78, 79, 80, 81, 82, 83, 84, 85, 86,
1279 87, 88, 89, 90, 91, 92, 93, 94, 95, 96, 97, 98, 99, 100, 101,
1280 102, 103, 104, 105, 106, 107, 108, 109, 110, 111, 112, 113, 114,
1281 115, 116, 117, 118, 119, 120, 121, 122, 123, 124, 125, 126, 127,
1282 128, 129, 130, 131, 132, 133, 134, 135, 136, 137, 138, 139, 140,
1283 141, 142, 143, 144, 145, 146, 147, 148, 149, 150, 151, 152, 153,
1284 154, 155, 156, 157, 158, 159, 160, 161, 162, 163, 164, 165, 166,
1285 167, 168, 169, 170, 171, 172, 173, 174, 175, 176, 177, 178, 179,
1286 180, 181, 182, 183, 184, 185, and 186.

1287 c. All of Block Group 3.

1288 19. That part of Tract 22.17 consisting of:

1289 a. All of Block Group 1.

1290 b. That part of Block Group 3 consisting of blocks 0, 1, 2,
1291 5, 6, 7, 8, 9, 10, 11, 12, 13, 14, 15, 16, 17, 18, 19, 20, and
1292 21.

1293 (b) That part of Marion County consisting of:

1294 1. All of Tract 1.01, 1.02, 2.02, 2.03, 3.04, 15.00, 18.00,
1295 and 25.03.

1296 2. That part of Tract 2.01 consisting of:

1297 a. That part of Block Group 1 consisting of blocks 0, 1, 2,
1298 3, 4, 5, 6, 7, 8, 9, 10, 11, 12, 13, 14, 15, 16, 17, 18, 19, 20,
1299 21, 22, 23, 24, 25, 26, 27, 28, 29, 30, 31, 32, 33, 34, 35, 36,
1300 37, 38, 39, 40, 42, 48, 49, 50, 51, 52, 60, 61, 66, 67, 68, 69,
1301 70, 71, 72, 73, and 74.

1302 b. All of Block Group 2.

1303 3. That part of Tract 3.02 consisting of:

1304 a. That part of Block Group 1 consisting of blocks 8, 9,
1305 10, 11, 12, 13, 14, 15, 16, 17, 18, 19, 20, 21, 22, 24, 25, 26,

2022100er

1306 27, 28, 29, 30, 31, 32, 33, 34, 35, 36, 37, 38, 39, 40, 41, 42,
1307 and 43.

1308 b. All of Block Group 2.

1309 4. That part of Tract 3.03 consisting of:

1310 a. All of Block Group 2.

1311 5. That part of Tract 13.01 consisting of:

1312 a. All of Block Group 2.

1313 6. That part of Tract 14.01 consisting of:

1314 a. All of Block Group 2.

1315 7. That part of Tract 16.00 consisting of:

1316 a. All of Block Group 1.

1317 b. That part of Block Group 2 consisting of blocks 0, 1, 2,
1318 3, 4, 5, 6, 7, and 8.

1319 8. That part of Tract 17.00 consisting of:

1320 a. All of Block Group 1.

1321 b. That part of Block Group 2 consisting of blocks 0, 1, 2,
1322 3, 4, 5, 6, 7, 8, 9, 10, and 11.

1323 c. All of Block Group 3.

1324 9. That part of Tract 19.00 consisting of:

1325 a. That part of Block Group 1 consisting of blocks 0, 1, 2,
1326 3, 4, 5, 6, 7, 8, 9, 10, 11, 12, 13, 14, 15, 16, 17, 18, 19, 20,

1327 21, 22, 23, 24, 25, 26, 27, 28, 29, 30, 31, 32, 33, 34, 35, 36,

1328 37, 38, 39, 40, 41, 42, 43, 44, 45, 46, 47, 48, 49, 50, 51, 52,

1329 53, 54, 55, 56, 57, 58, 59, 60, 61, 62, 63, 64, 65, 66, 67, 68,

1330 69, 70, 71, 72, 73, 74, 75, 76, 77, 78, 79, 80, 81, 82, 83, 84,

1331 85, 86, 87, 88, 89, 90, 91, 92, 93, 94, 95, 96, 97, 98, 99, 100,

1332 101, 102, 103, 104, 105, 106, 107, 108, 109, 110, 111, 112, 113,

1333 114, 115, 116, 117, 118, 119, 120, 121, 122, 123, 124, 125, 126,

1334 127, 128, 129, 130, 131, 132, 133, 134, 135, 136, 137, 138, 139,

2022100er

1335 140, 141, 142, 143, 144, 145, 146, 147, 148, 149, 150, 151, 152,
1336 153, 154, 155, 156, 157, 158, 159, 160, 161, 162, 163, 164, 165,
1337 166, 167, 168, 169, 170, 171, 172, 173, 174, 175, 176, 177, 178,
1338 179, 180, 181, 182, 183, 184, 185, 186, 187, 188, 189, 190, 191,
1339 192, 193, 194, 195, 197, 198, 199, 200, 201, 202, 203, 204, 205,
1340 206, 207, 208, 209, 210, 211, 214, 215, 216, 221, 222, and 262.

1341 10. That part of Tract 20.01 consisting of:

1342 a. That part of Block Group 1 consisting of blocks 0, 1, 2,
1343 3, 4, 5, 6, 7, 8, 9, 10, 11, 12, 13, 14, 15, 16, 17, 18, 19, 20,
1344 21, 22, 27, and 28.

1345 b. All of Block Group 2.

1346 11. That part of Tract 20.02 consisting of:

1347 a. All of Block Group 1.

1348 12. That part of Tract 24.01 consisting of:

1349 a. That part of Block Group 3 consisting of blocks 0, 1, 2,
1350 3, 4, 5, 6, 7, 20, 21, 22, and 23.

1351 13. That part of Tract 25.04 consisting of:

1352 a. That part of Block Group 1 consisting of blocks 0, 1, 2,
1353 3, 4, 5, 6, 7, 8, 9, 10, 11, 12, 15, 16, 17, 25, 26, and 31.

1354 b. All of Block Group 2, 3, and 4.

1355 (22) District 22 is composed of:

1356 (a) All of Gilchrist County.

1357 (b) All of Levy County.

1358 (c) That part of Alachua County consisting of:

1359 1. All of Tract 9.01, 9.02, 10.00, 12.01, 17.01, 17.02,
1360 22.02, 22.07, 22.08, 22.09, 22.10, 22.21, and 22.22.

1361 2. That part of Tract 2.01 consisting of:

1362 a. That part of Block Group 2 consisting of blocks 3, 4, 5,
1363 6, 7, 11, 12, 13, 14, 15, 21, 26, 27, and 28.

2022100er

1364 b. That part of Block Group 3 consisting of blocks 5, 6, 7,
1365 8, 9, 12, 13, 14, 15, 17, 18, 19, 20, 21, 22, 23, 24, 25, 26,
1366 27, and 28.

1367 c. All of Block Group 4.

1368 3. That part of Tract 2.02 consisting of:

1369 a. That part of Block Group 1 consisting of blocks 3, 4, 5,
1370 6, 7, 12, 13, 14, 27, 28, and 29.

1371 b. All of Block Group 2, and 3.

1372 4. That part of Tract 5.00 consisting of:

1373 a. That part of Block Group 1 consisting of blocks 64, and
1374 65.

1375 5. That part of Tract 8.06 consisting of:

1376 a. That part of Block Group 1 consisting of blocks 0, 1, 2,
1377 3, 4, and 5.

1378 b. That part of Block Group 2 consisting of blocks 4, and
1379 5.

1380 6. That part of Tract 8.09 consisting of:

1381 a. That part of Block Group 1 consisting of blocks 0, 1, 3,
1382 16, 17, 18, 20, and 21.

1383 7. That part of Tract 11.00 consisting of:

1384 a. All of Block Group 1.

1385 b. That part of Block Group 3 consisting of blocks 0, 1, 2,
1386 3, 4, 5, 6, 7, 8, 9, 10, 11, 13, 14, 15, 16, 17, 18, 19, 20, 21,
1387 22, 23, 24, 28, 29, and 30.

1388 c. All of Block Group 4.

1389 8. That part of Tract 12.02 consisting of:

1390 a. All of Block Group 1.

1391 b. That part of Block Group 2 consisting of blocks 0, 1, 2,
1392 3, 4, 5, 6, 7, 8, 9, 10, 11, 12, 13, 14, 15, 16, 17, 18, 19, 21,

2022100er

1393 22, 23, 24, 27, 28, 29, 30, and 31.
1394 c. All of Block Group 4, and 5.
1395 9. That part of Tract 12.03 consisting of:
1396 a. That part of Block Group 1 consisting of blocks 9, 10,
1397 11, 12, 21, 22, 23, 24, 25, 27, and 28.
1398 10. That part of Tract 15.14 consisting of:
1399 a. That part of Block Group 1 consisting of blocks 0, 1, 2,
1400 3, 4, 5, 6, and 9.
1401 11. That part of Tract 15.22 consisting of:
1402 a. That part of Block Group 1 consisting of block 0.
1403 12. That part of Tract 16.05 consisting of:
1404 a. All of Block Group 1.
1405 b. That part of Block Group 4 consisting of block 0.
1406 c. All of Block Group 6.
1407 13. That part of Tract 18.03 consisting of:
1408 a. That part of Block Group 4 consisting of blocks 0, 1, 2,
1409 3, 4, 5, 6, 7, 8, 9, 10, 11, 12, 13, 14, 15, and 16.
1410 14. That part of Tract 18.11 consisting of:
1411 a. That part of Block Group 2 consisting of blocks 0, 1, 2,
1412 3, 12, 13, 30, 31, 32, 33, 34, 35, 36, 37, 38, and 39.
1413 15. That part of Tract 18.13 consisting of:
1414 a. That part of Block Group 1 consisting of block 14.
1415 b. That part of Block Group 2 consisting of blocks 27, 28,
1416 29, and 30.
1417 16. That part of Tract 18.18 consisting of:
1418 a. That part of Block Group 2 consisting of blocks 65, 67,
1419 68, 75, 77, 80, 81, 82, and 84.
1420 17. That part of Tract 22.01 consisting of:
1421 a. That part of Block Group 1 consisting of blocks 4, 5, 6,

2022100er

1422 7, 8, 9, 10, 11, 12, 13, 14, 15, 16, 17, 18, 19, 20, 21, 22, 23,
1423 24, 25, 26, 27, 28, 29, 31, 32, 33, 34, 35, 36, 37, 38, 39, 40,
1424 41, 42, 43, 44, 45, 46, 47, 48, 49, 50, 51, 52, and 53.

1425 b. That part of Block Group 2 consisting of blocks 10, 11,
1426 12, 13, 14, 15, 16, and 18.

1427 c. All of Block Group 3.

1428 18. That part of Tract 22.04 consisting of:

1429 a. All of Block Group 1.

1430 b. That part of Block Group 3 consisting of blocks 0, 1, 2,
1431 3, 5, 6, 7, 8, 9, 10, 11, 12, 13, 14, 15, and 16.

1432 c. All of Block Group 4, and 5.

1433 19. That part of Tract 22.17 consisting of:

1434 a. That part of Block Group 3 consisting of blocks 3, and
1435 4.

1436 (23) District 23 is composed of:

1437 (a) All of Citrus County.

1438 (b) That part of Marion County consisting of:

1439 1. All of Tract 26.04, 26.07, 27.03, 27.04, 27.05, and
1440 27.06.

1441 2. That part of Tract 26.08 consisting of:

1442 a. That part of Block Group 2 consisting of blocks 4, 5, 6,
1443 7, 8, 9, 10, 11, 12, 13, 14, 15, 16, 17, 18, 19, 20, 21, 22, 23,
1444 24, 25, 26, 27, 28, and 29.

1445 (24) District 24 is composed of:

1446 (a) That part of Marion County consisting of:

1447 1. All of Tract 9.01, 9.03, 9.04, 10.03, 10.05, 10.07,
1448 10.08, 10.09, 10.10, 10.11, 10.12, 10.13, 11.02, 11.06, 21.00,
1449 22.02, 22.03, 23.02, 23.03, 23.04, 24.02, 25.05, 25.06, 25.07,
1450 26.02, 26.05, 26.09, and 26.10.

2022100er

- 1451 2. That part of Tract 8.03 consisting of:
1452 a. That part of Block Group 1 consisting of blocks 15, 16,
1453 17, 18, 19, 20, 21, 22, 31, 32, 33, 35, and 63.
1454 3. That part of Tract 11.03 consisting of:
1455 a. That part of Block Group 2 consisting of blocks 16, 17,
1456 18, 19, 20, 21, 22, 23, 24, 25, 26, 27, 28, 29, 30, 31, 32, 33,
1457 34, 35, 36, 37, 38, 39, 40, 41, 42, 43, 44, 45, 46, 47, 48, 49,
1458 50, 51, 52, 53, 54, 55, 56, 57, 58, 59, 60, 61, 62, 63, 64, 65,
1459 66, 67, 68, 69, 70, 71, 72, 78, 79, 80, 81, 82, 83, and 84.
1460 b. All of Block Group 3.
1461 4. That part of Tract 11.05 consisting of:
1462 a. That part of Block Group 1 consisting of blocks 0, 1, 2,
1463 3, 4, 5, 6, 7, 8, 9, 10, 11, 12, 13, 14, 15, 16, 17, 18, 19, 20,
1464 21, 22, 23, 24, 25, 26, 27, 28, 29, 30, 31, 32, 33, 34, 35, 36,
1465 37, 38, 39, 40, 41, 42, 43, 44, 45, 46, 47, 48, 49, 50, 51, 52,
1466 53, 54, 55, 56, 57, 58, 59, 60, 61, 62, 63, 64, 65, 66, 67, 68,
1467 69, 70, 71, 72, 73, 74, 75, 76, 77, 78, 79, 80, 81, 82, 90, 91,
1468 92, 93, 94, 95, 97, 98, and 99.
1469 b. That part of Block Group 2 consisting of blocks 1, 2, 3,
1470 4, 5, 6, 7, 8, 9, 10, 11, 12, 13, 14, 15, 16, 17, 18, 19, 20,
1471 21, 22, 23, 24, 25, 26, 27, 28, 29, 30, 31, 32, 33, 34, 35, 36,
1472 37, 38, 39, 40, 41, 42, 43, 44, 45, 46, 47, 48, 49, 50, 51, 52,
1473 53, 54, 55, 56, 57, 58, 59, 60, 61, 62, 63, 64, 65, 66, 70, 71,
1474 72, 73, 74, 75, 76, 77, 78, 79, and 80.
1475 5. That part of Tract 14.01 consisting of:
1476 a. All of Block Group 1.
1477 6. That part of Tract 14.03 consisting of:
1478 a. All of Block Group 1.
1479 b. That part of Block Group 2 consisting of blocks 0, 1, 2,

2022100er

1480 3, 4, 5, 6, 7, 8, 9, 10, 11, 22, 23, 24, 25, 26, 27, 28, 29, 30,
1481 31, 32, 33, 34, 35, 36, 37, 38, 39, 40, and 41.

1482 c. That part of Block Group 4 consisting of blocks 1, 2, 3,
1483 4, 5, 6, 7, 8, and 9.

1484 7. That part of Tract 14.04 consisting of:

1485 a. That part of Block Group 1 consisting of blocks 8, 9,
1486 10, 11, 12, 14, 15, 16, 17, 18, 19, 20, 21, 22, 23, 24, and 25.

1487 8. That part of Tract 16.00 consisting of:

1488 a. That part of Block Group 2 consisting of blocks 9, 10,
1489 11, 12, 13, 14, 15, 16, 17, 18, 19, and 20.

1490 9. That part of Tract 17.00 consisting of:

1491 a. That part of Block Group 2 consisting of block 12.

1492 10. That part of Tract 19.00 consisting of:

1493 a. That part of Block Group 1 consisting of blocks 196,
1494 212, 213, 217, 218, 219, 220, 223, 224, 225, 226, 227, 228, 229,
1495 230, 231, 232, 233, 234, 235, 236, 237, 238, 239, 240, 241, 242,
1496 243, 244, 245, 246, 247, 248, 249, 250, 251, 252, 253, 254, 255,
1497 256, 257, 258, 259, 260, 261, and 263.

1498 b. All of Block Group 2, and 3.

1499 11. That part of Tract 20.01 consisting of:

1500 a. That part of Block Group 1 consisting of blocks 23, 24,
1501 25, 26, 29, 30, 31, 32, 33, 34, 35, 36, 37, 38, 39, 40, and 41.

1502 12. That part of Tract 20.02 consisting of:

1503 a. All of Block Group 2.

1504 13. That part of Tract 22.01 consisting of:

1505 a. That part of Block Group 1 consisting of blocks 3, 4, 5,
1506 6, 7, 8, 9, 10, 11, 12, 13, 14, 15, 16, 17, 18, 19, 20, 21, 22,
1507 23, 24, 25, 26, 27, 28, 29, 30, 31, 32, 33, 34, 35, 36, 37, 38,
1508 39, 40, 41, 42, 43, 44, and 45.

2022100er

1509 b. All of Block Group 2.
1510 14. That part of Tract 24.01 consisting of:
1511 a. All of Block Group 1.
1512 b. That part of Block Group 3 consisting of blocks 8, 9,
1513 10, 11, 12, 13, 14, 15, 16, 17, 18, 19, 24, 25, 26, 27, 28, 29,
1514 30, 31, 32, 33, 34, 35, 36, 37, 38, 39, and 40.
1515 15. That part of Tract 25.04 consisting of:
1516 a. That part of Block Group 1 consisting of blocks 13, 14,
1517 18, 19, 20, 21, 22, 23, 24, 27, 28, 29, 30, 32, 33, 34, 35, 36,
1518 37, 38, 39, 40, 41, 42, 43, 44, 45, 46, 47, 48, 49, 50, 51, 52,
1519 53, 54, 55, 56, 57, 58, and 59.
1520 16. That part of Tract 26.08 consisting of:
1521 a. All of Block Group 1.
1522 b. That part of Block Group 2 consisting of blocks 0, 1, 2,
1523 and 3.
1524 (25) District 25 is composed of:
1525 (a) That part of Lake County consisting of:
1526 1. All of Tract 310.01, 311.03, 311.06, 311.08, 312.02,
1527 312.03, 312.05, 312.06, 312.07, 312.08, 313.01, 313.06, 313.08,
1528 313.09, 313.12, 313.13, 313.14, 313.15, 313.16, 313.17, 313.18,
1529 313.19, 313.20, 313.21, 313.22, 313.23, and 313.24.
1530 2. That part of Tract 310.02 consisting of:
1531 a. That part of Block Group 2 consisting of blocks 63, 67,
1532 68, and 69.
1533 b. That part of Block Group 4 consisting of blocks 8, 9,
1534 10, 11, 12, 13, 14, 15, 16, 17, 18, 19, 20, 21, 22, 23, 24, 25,
1535 26, 27, 28, 29, 30, 31, 32, 33, 34, 35, 36, 37, 38, 39, 40, 41,
1536 42, 43, 44, 45, 46, 47, 48, 49, 50, 51, 52, 53, 54, 55, 56, 57,
1537 58, 59, 60, 61, 62, 63, 64, 65, and 66.

2022100er

- 1538 3. That part of Tract 311.04 consisting of:
- 1539 a. That part of Block Group 1 consisting of blocks 1, 2, 3,
- 1540 4, 5, 6, 7, 8, 9, 10, 11, 12, 13, 14, 15, 16, 17, 18, 19, 20,
- 1541 21, 22, 23, 24, 25, 26, 27, 28, 29, 30, 31, 32, 33, 34, 35, 36,
- 1542 37, 38, 39, 40, 41, 42, and 43.
- 1543 b. All of Block Group 2.
- 1544 4. That part of Tract 311.05 consisting of:
- 1545 a. All of Block Group 1.
- 1546 b. That part of Block Group 3 consisting of blocks 2, 5, 7,
- 1547 8, 9, 10, 11, 12, 13, 14, 15, 16, 17, 18, 19, 20, 21, 22, 23,
- 1548 24, 25, 26, 27, 28, 29, 30, 31, 32, 33, 34, 35, 36, 37, 38, 39,
- 1549 40, 41, 42, 43, 44, 45, 46, 47, 48, 49, 50, 51, 52, 53, 54, 55,
- 1550 56, 57, 58, 59, 60, 61, 62, 63, 64, 65, 66, 67, 68, 69, and 70.
- 1551 5. That part of Tract 311.07 consisting of:
- 1552 a. That part of Block Group 1 consisting of blocks 0, 1, 2,
- 1553 3, 54, 56, 57, 58, 59, 60, 61, 62, 63, 64, 65, 66, 67, and 68.
- 1554 b. All of Block Group 2.
- 1555 (26) District 26 is composed of:
- 1556 (a) That part of Lake County consisting of:
- 1557 1. All of Tract 301.09, 301.10, 302.03, 302.04, 302.06,
- 1558 302.08, 302.09, 302.10, 302.11, 303.02, 303.05, 303.06, 303.07,
- 1559 303.08, 304.05, 304.06, 304.07, 304.08, 304.09, 304.10, 304.11,
- 1560 305.05, 305.06, 305.07, 306.01, 306.02, 307.01, 307.02, 308.03,
- 1561 308.04, 308.05, 308.06, 308.07, 309.14, and 309.15.
- 1562 2. That part of Tract 301.04 consisting of:
- 1563 a. That part of Block Group 1 consisting of blocks 41, 43,
- 1564 45, 46, 47, 48, 49, 50, 51, 52, 53, and 54.
- 1565 3. That part of Tract 301.08 consisting of:
- 1566 a. That part of Block Group 1 consisting of blocks 18, 19,

2022100er

1567 20, 21, 22, 23, 25, and 26.

1568 4. That part of Tract 309.17 consisting of:

1569 a. That part of Block Group 1 consisting of blocks 4, 5, 6,

1570 7, 8, 9, 10, 11, 12, 13, 14, 15, 16, 17, 18, 19, 20, 21, 22, 23,

1571 24, 25, 26, 27, 28, 29, 30, 31, 32, 33, 34, 35, 68, 69, 70, 71,

1572 72, 73, 74, 75, 76, 77, 78, 79, 80, 84, 85, 86, 87, 88, 89, 90,

1573 91, 92, 93, 94, 95, 96, 99, and 100.

1574 b. That part of Block Group 2 consisting of blocks 1, 2, 4,

1575 13, 14, 15, 16, 17, and 18.

1576 5. That part of Tract 310.02 consisting of:

1577 a. All of Block Group 1.

1578 b. That part of Block Group 2 consisting of blocks 0, 1, 2,

1579 3, 4, 5, 6, 7, 8, 9, 10, 11, 12, 13, 14, 15, 16, 17, 18, 19, 20,

1580 21, 22, 23, 24, 25, 26, 27, 28, 29, 30, 31, 32, 33, 34, 35, 36,

1581 37, 38, 39, 40, 41, 42, 43, 44, 45, 46, 47, 48, 49, 50, 51, 52,

1582 53, 54, 55, 56, 57, 58, 59, 60, 61, 62, 64, 65, and 66.

1583 c. All of Block Group 3.

1584 d. That part of Block Group 4 consisting of blocks 0, 1, 2,

1585 3, 4, 5, 6, 7, and 67.

1586 6. That part of Tract 311.04 consisting of:

1587 a. That part of Block Group 1 consisting of block 0.

1588 7. That part of Tract 311.05 consisting of:

1589 a. That part of Block Group 3 consisting of blocks 0, 1, 3,

1590 4, and 6.

1591 8. That part of Tract 311.07 consisting of:

1592 a. That part of Block Group 1 consisting of blocks 4, 5, 6,

1593 7, 8, 9, 10, 11, 12, 13, 14, 15, 16, 17, 18, 19, 20, 21, 22, 23,

1594 24, 25, 26, 27, 28, 29, 30, 31, 32, 33, 34, 35, 36, 37, 38, 39,

1595 40, 41, 42, 43, 44, 45, 46, 47, 48, 49, 50, 51, 52, 53, 55, 69,

2022100er

1596 70, 71, 72, 73, 74, 75, 76, 77, 78, 79, 80, 81, 82, 83, 84, 85,
1597 86, 87, 88, 89, 90, 91, 92, 93, 94, 95, 96, 97, 98, 99, 100, and
1598 101.

1599 (27) District 27 is composed of:

1600 (a) That part of Lake County consisting of:

1601 1. All of Tract 301.02, 301.06, 301.11, 301.12, 309.16, and
1602 309.18.

1603 2. That part of Tract 301.04 consisting of:

1604 a. That part of Block Group 1 consisting of blocks 0, 1, 2,
1605 3, 4, 5, 6, 7, 8, 9, 10, 11, 12, 13, 14, 15, 16, 17, 18, 19, 20,
1606 21, 22, 23, 24, 25, 26, 27, 28, 29, 30, 31, 32, 33, 34, 35, 36,
1607 37, 38, 39, 40, 42, 44, 55, 56, and 57.

1608 3. That part of Tract 301.08 consisting of:

1609 a. That part of Block Group 1 consisting of blocks 0, 1, 2,
1610 3, 4, 5, 6, 7, 8, 9, 10, 11, 12, 13, 14, 15, 16, 17, 24, 27, 28,
1611 29, and 30.

1612 b. All of Block Group 2.

1613 4. That part of Tract 309.17 consisting of:

1614 a. That part of Block Group 1 consisting of blocks 0, 1, 2,
1615 3, 36, 37, 38, 39, 40, 41, 42, 43, 44, 45, 46, 47, 48, 49, 50,
1616 51, 52, 53, 54, 55, 56, 57, 58, 59, 60, 61, 62, 63, 64, 65, 66,
1617 67, 81, 82, 83, 97, and 98.

1618 b. That part of Block Group 2 consisting of blocks 0, 3, 5,
1619 6, 7, 8, 9, 10, 11, and 12.

1620 c. All of Block Group 3.

1621 (b) That part of Marion County consisting of:

1622 1. All of Tract 6.04, 6.05, 6.06, 6.07, 7.03, 7.04, 7.05,
1623 7.06, 7.07, 8.04, 8.05, 8.06, 8.07, 8.08, 8.09, 8.10, 8.11,
1624 12.04, 12.05, 12.06, 12.08, 12.09, 12.10, 12.11, and 9800.00.

2022100er

- 1625 2. That part of Tract 5.02 consisting of:
- 1626 a. That part of Block Group 1 consisting of block 115.
- 1627 3. That part of Tract 6.01 consisting of:
- 1628 a. That part of Block Group 2 consisting of blocks 0, 1, 2,
- 1629 3, 4, 5, 6, 7, 8, 51, 52, 53, 54, 55, 56, 57, 58, 59, 60, 61,
- 1630 63, 64, 65, 66, 67, 68, 69, 70, 71, 72, 73, 74, 75, 76, 77, 78,
- 1631 79, 80, 81, 82, 83, 84, 85, 86, 87, 88, 89, 90, and 91.
- 1632 4. That part of Tract 8.03 consisting of:
- 1633 a. That part of Block Group 1 consisting of blocks 0, 1, 2,
- 1634 3, 4, 5, 6, 7, 8, 9, 10, 11, 12, 13, 14, 23, 24, 25, 26, 27, 28,
- 1635 29, 30, 34, 36, 37, 38, 39, 40, 41, 42, 43, 44, 45, 46, 47, 48,
- 1636 49, 50, 51, 52, 53, 54, 55, 56, 57, 58, 59, 60, 61, 62, 64, and
- 1637 65.
- 1638 b. All of Block Group 2.
- 1639 5. That part of Tract 11.03 consisting of:
- 1640 a. All of Block Group 1.
- 1641 b. That part of Block Group 2 consisting of blocks 0, 1, 2,
- 1642 3, 4, 5, 6, 7, 8, 9, 10, 11, 12, 13, 14, 15, 73, 74, 75, 76, 77,
- 1643 85, and 86.
- 1644 6. That part of Tract 11.05 consisting of:
- 1645 a. That part of Block Group 1 consisting of blocks 83, 84,
- 1646 85, 86, 87, 88, 89, and 96.
- 1647 b. That part of Block Group 2 consisting of blocks 0, 67,
- 1648 68, and 69.
- 1649 7. That part of Tract 13.02 consisting of:
- 1650 a. That part of Block Group 3 consisting of blocks 5, 6,
- 1651 13, 14, and 16.
- 1652 (c) That part of Volusia County consisting of:
- 1653 1. All of Tract 901.02, 908.04, 909.03, and 909.04.

2022100er

- 1654 2. That part of Tract 901.01 consisting of:
- 1655 a. That part of Block Group 1 consisting of blocks 1, 2, 3,
- 1656 4, 5, 6, 7, 8, 9, 10, 11, 12, 13, 14, 17, 18, 19, 20, 21, 22,
- 1657 23, 26, 29, 30, 31, 32, 33, 34, 35, 36, 37, 38, 39, 40, 43, 44,
- 1658 45, 46, 47, 48, and 49.
- 1659 b. That part of Block Group 2 consisting of blocks 1, 2, 3,
- 1660 4, 5, 6, 7, 8, 9, 10, 11, 12, 13, 14, 15, 16, 17, 18, 19, 20,
- 1661 21, 22, 23, 24, 25, 26, 27, 28, 29, 30, 31, 32, 33, 34, 35, 36,
- 1662 37, 38, 39, 40, 41, 42, 43, 44, 45, 46, 47, 48, 49, 50, 51, 52,
- 1663 53, 54, 55, 56, 57, 58, 59, 60, 61, 62, 63, 64, 65, 66, 67, 68,
- 1664 69, 70, 71, 72, 73, 74, 75, 76, 77, 78, 79, 80, 81, 82, 83, 84,
- 1665 85, 86, 87, 88, 89, 90, 91, 92, 93, 94, 95, 96, 97, 98, 99, 100,
- 1666 101, 102, 103, 104, 105, 106, 107, 108, 109, 110, 111, 112, 113,
- 1667 and 114.
- 1668 c. All of Block Group 3.
- 1669 3. That part of Tract 902.03 consisting of:
- 1670 a. All of Block Group 1.
- 1671 b. That part of Block Group 4 consisting of blocks 0, 1, 2,
- 1672 3, 4, 5, 6, 7, 8, 9, 10, 11, 12, 14, and 15.
- 1673 4. That part of Tract 902.04 consisting of:
- 1674 a. All of Block Group 1.
- 1675 b. That part of Block Group 2 consisting of blocks 0, 1, 2,
- 1676 4, 5, 6, 7, and 8.
- 1677 5. That part of Tract 903.03 consisting of:
- 1678 a. That part of Block Group 1 consisting of block 1.
- 1679 6. That part of Tract 907.01 consisting of:
- 1680 a. That part of Block Group 1 consisting of blocks 5, 6,
- 1681 10, 11, and 12.
- 1682 b. That part of Block Group 2 consisting of blocks 7, and

2022100er

1683 8.
1684 c. All of Block Group 3.
1685 7. That part of Tract 908.03 consisting of:
1686 a. All of Block Group 1.
1687 b. That part of Block Group 3 consisting of blocks 2, 3, 4,
1688 5, 6, 7, 8, 11, 12, 13, 14, 15, 16, 17, 18, 19, 20, 21, 22, 23,
1689 24, 25, 26, 27, 28, 29, 30, 31, 32, 33, 34, 35, 36, 37, 38, 39,
1690 40, 41, 42, 43, 44, 45, 46, 47, 48, 49, 50, 51, 52, 53, 54, 55,
1691 56, 57, 58, 59, 60, 61, 62, 63, 64, 65, 66, 67, 68, 69, 70, 71,
1692 72, 73, 74, 75, 76, 77, 78, 79, 80, 81, 82, 83, 84, 85, 86, 87,
1693 88, 89, and 90.
1694 8. That part of Tract 908.06 consisting of:
1695 a. That part of Block Group 1 consisting of blocks 0, 1, 2,
1696 3, 6, 8, 9, 10, 11, 12, 13, 14, 15, 16, 17, 18, 19, 20, 21, 22,
1697 23, 24, 25, 26, 27, 28, 29, 30, 31, 32, 33, 34, 35, 36, 37, 38,
1698 39, 40, 41, 42, 43, 44, 45, 46, and 47.
1699 b. All of Block Group 2.
1700 9. That part of Tract 908.07 consisting of:
1701 a. All of Block Group 1.
1702 b. That part of Block Group 3 consisting of blocks 1, 2, 3,
1703 4, 8, 9, 10, 11, 12, 13, 14, 15, 16, 17, 18, 19, 20, 21, 22, 23,
1704 24, 25, 26, 27, 28, 29, 30, 31, 32, 33, 34, 35, and 36.
1705 c. That part of Block Group 4 consisting of blocks 2, 3, 4,
1706 5, 6, 8, 9, 10, 11, 12, 13, 14, 15, 16, 17, 18, 19, 20, 21, 22,
1707 23, 24, 25, 26, 27, 28, 29, 30, 31, 32, 33, 34, 35, and 36.
1708 10. That part of Tract 908.08 consisting of:
1709 a. That part of Block Group 1 consisting of blocks 3, 4, 5,
1710 6, 7, 8, 9, 10, 11, 12, 13, 14, 15, 16, 17, 18, 19, 20, 21, 22,
1711 23, 24, 25, 26, 27, 28, 29, 30, 31, 32, 33, 34, 35, 36, 37, 38,

2022100er

1712 39, 40, 41, 42, 43, 44, 45, 46, 47, and 48.

1713 11. That part of Tract 909.05 consisting of:

1714 a. That part of Block Group 1 consisting of blocks 0, 1, 2,

1715 3, 4, 5, 6, 7, 8, 9, 10, 11, 12, 13, 14, 15, 16, 17, 18, 19, 20,

1716 21, 22, 23, 24, 25, 26, 27, 28, 29, 30, 31, 32, 33, 34, 35, 36,

1717 37, 38, 39, 40, 41, 42, 43, 44, 45, 46, 47, 48, 49, 50, 51, 52,

1718 53, 54, 55, 56, 57, 58, 59, 60, 61, 62, 63, 64, 65, 66, 67, 68,

1719 69, 70, and 72.

1720 b. All of Block Group 2, and 3.

1721 12. That part of Tract 909.06 consisting of:

1722 a. All of Block Group 1.

1723 b. That part of Block Group 2 consisting of blocks 0, 1, 2,

1724 3, 4, 5, 6, 7, 8, 9, 10, 11, 12, 13, 14, 15, 16, 17, 18, 20, 21,

1725 22, 23, 24, 25, 26, 27, 28, 29, 30, 31, 32, 33, 34, 35, 36, 37,

1726 and 38.

1727 13. That part of Tract 910.18 consisting of:

1728 a. That part of Block Group 2 consisting of blocks 6, 30,

1729 31, 32, 33, 34, and 35.

1730 (28) District 28 is composed of:

1731 (a) That part of Volusia County consisting of:

1732 1. All of Tract 801.01, 801.02, 802.01, 802.02, 803.00,

1733 804.00, 805.00, 806.00, 807.00, 808.03, 808.05, 808.06, 808.07,

1734 808.08, 808.09, 809.01, 809.02, 810.01, 810.02, 811.01, 811.02,

1735 812.01, 812.02, 813.00, 815.00, 816.00, 817.01, 817.02, 818.00,

1736 819.00, 820.00, 821.00, 822.01, 822.02, 823.02, 823.03, 824.04,

1737 824.05, 824.11, 824.12, 824.15, 826.04, 832.03, 832.05, 832.06,

1738 and 925.00.

1739 2. That part of Tract 824.01 consisting of:

1740 a. All of Block Group 1.

2022100er

1741 b. That part of Block Group 2 consisting of blocks 0, 1, 2,
1742 3, 4, 5, 6, 7, 8, 9, 10, 11, 12, 13, 14, 15, and 16.

1743 c. All of Block Group 3.

1744 3. That part of Tract 824.06 consisting of:

1745 a. That part of Block Group 1 consisting of blocks 0, 1, 2,
1746 3, 4, 5, 6, 7, 8, 9, 10, 11, 12, 13, 18, 19, 20, 21, 22, 23, 24,
1747 25, 26, and 30.

1748 4. That part of Tract 824.10 consisting of:

1749 a. That part of Block Group 3 consisting of block 0.

1750 5. That part of Tract 824.14 consisting of:

1751 a. That part of Block Group 1 consisting of blocks 0, 1, 2,
1752 3, 4, 5, 6, 7, 8, 9, 10, 11, 12, 13, 14, 15, 16, 17, 18, 19, 20,
1753 21, 22, 23, 24, 25, 26, 27, 28, 29, 31, 33, 36, 37, 38, 39, 41,
1754 42, 43, and 44.

1755 b. That part of Block Group 2 consisting of blocks 0, 1,
1756 23, 24, and 25.

1757 6. That part of Tract 826.05 consisting of:

1758 a. That part of Block Group 1 consisting of blocks 0, 1, 2,
1759 3, 4, 5, 6, 7, 8, 9, 10, 11, 12, 13, 14, 15, 16, 17, 18, 19, 20,
1760 21, 22, 23, 24, 25, 26, 27, 28, 29, 30, 32, 33, 34, 35, 36, 37,
1761 38, 39, 43, 44, 45, 47, 49, 50, 51, 52, 53, 54, 56, 57, 58, 59,
1762 60, 61, 62, 66, 67, 68, 72, 73, 74, 76, and 77.

1763 b. All of Block Group 2.

1764 7. That part of Tract 826.07 consisting of:

1765 a. That part of Block Group 1 consisting of blocks 0, 1, 2,
1766 3, 4, 5, 6, 8, 9, 10, 11, 13, 14, 15, 16, 17, 18, 19, 20, 21,
1767 22, 23, 24, 25, 26, 27, 28, and 29.

1768 b. That part of Block Group 2 consisting of blocks 1, 2, 3,
1769 4, 5, 7, and 17.

2022100er

- 1770 8. That part of Tract 832.07 consisting of:
- 1771 a. That part of Block Group 2 consisting of blocks 0, 1, 2,
- 1772 3, 4, 5, 6, 7, 8, 10, 11, 12, 13, 14, 15, 16, 17, 18, 19, 20,
- 1773 21, 22, 23, 24, 25, 26, 29, 31, 33, 34, 36, 37, 38, 39, 40, 41,
- 1774 42, 43, 45, 47, 52, 53, 54, 55, 56, 57, and 60.
- 1775 b. That part of Block Group 4 consisting of blocks 0, 1, 2,
- 1776 14, 20, and 21.
- 1777 9. That part of Tract 901.01 consisting of:
- 1778 a. That part of Block Group 1 consisting of blocks 0, 15,
- 1779 16, 24, 25, 27, 28, 41, and 42.
- 1780 b. That part of Block Group 2 consisting of block 0.
- 1781 10. That part of Tract 9900.00 consisting of:
- 1782 a. That part of Block Group 0 consisting of blocks 1, 2, 3,
- 1783 4, 5, 6, 7, 8, 9, 10, 11, 12, 13, 14, and 15.
- 1784 (29) District 29 is composed of:
- 1785 (a) That part of Volusia County consisting of:
- 1786 1. All of Tract 902.02, 903.04, 903.05, 903.06, 903.07,
- 1787 904.01, 904.02, 905.00, 906.00, 907.02, 910.01, 910.15, 910.16,
- 1788 910.17, 910.19, 910.20, 910.21, 910.23, 910.25, 910.28, 910.29,
- 1789 910.30, 910.31, 910.32, 910.33, 910.34, 910.35, 910.36, 910.37,
- 1790 910.38, and 910.39.
- 1791 2. That part of Tract 832.07 consisting of:
- 1792 a. All of Block Group 1.
- 1793 b. That part of Block Group 2 consisting of blocks 9, 27,
- 1794 28, 30, 32, 35, 44, 46, 48, 49, 50, 51, 58, 59, 61, 62, 63, 64,
- 1795 65, 66, 67, 68, 69, 70, 71, 72, and 73.
- 1796 c. That part of Block Group 3 consisting of blocks 28, 29,
- 1797 and 30.
- 1798 3. That part of Tract 832.09 consisting of:

2022100er

- 1799 a. All of Block Group 1.
- 1800 b. That part of Block Group 2 consisting of blocks 37, 38,
- 1801 39, 40, 42, 43, 47, 48, 49, and 55.
- 1802 c. That part of Block Group 3 consisting of blocks 10, 42,
- 1803 43, 44, 45, 46, 47, 48, 49, 50, 51, 52, 53, 54, 55, 56, 57, 58,
- 1804 59, 60, 61, 62, 63, and 135.
- 1805 4. That part of Tract 832.10 consisting of:
- 1806 a. That part of Block Group 2 consisting of blocks 3, 4, 5,
- 1807 6, 7, 8, 9, 11, 16, 17, 18, 19, 20, 21, 22, 23, 24, 27, 29, and
- 1808 30.
- 1809 b. That part of Block Group 3 consisting of blocks 42, 43,
- 1810 48, 52, and 62.
- 1811 5. That part of Tract 832.11 consisting of:
- 1812 a. That part of Block Group 2 consisting of blocks 0, 1, 2,
- 1813 3, 4, 5, 6, 7, 8, 9, 10, 11, 12, 14, 19, 20, 21, 22, 23, 24, 25,
- 1814 and 26.
- 1815 6. That part of Tract 902.03 consisting of:
- 1816 a. That part of Block Group 4 consisting of block 13.
- 1817 7. That part of Tract 902.04 consisting of:
- 1818 a. That part of Block Group 2 consisting of blocks 3, 9,
- 1819 10, 11, 12, 13, 14, 15, 16, 17, 18, 19, 20, 21, 22, 23, 24, 25,
- 1820 26, 27, 28, 29, 30, 31, 32, 33, 34, 35, 36, 37, 38, 39, 40, 41,
- 1821 42, 43, 44, 45, 46, 47, 48, 49, 50, 51, 52, 53, 54, 55, 56, 57,
- 1822 58, 59, 60, 61, 62, and 63.
- 1823 b. All of Block Group 3.
- 1824 8. That part of Tract 903.03 consisting of:
- 1825 a. That part of Block Group 1 consisting of blocks 0, 2, 3,
- 1826 4, 5, 6, 7, 8, 9, 10, 11, 12, 13, 14, 15, 16, 17, 18, 19, 20,
- 1827 21, 22, 23, 24, 25, 26, 27, 28, 29, 30, 31, 32, 33, 34, 35, 36,

2022100er

1828 37, 38, 39, 40, 41, 42, 43, 44, and 45.
1829 b. All of Block Group 2.
1830 9. That part of Tract 907.01 consisting of:
1831 a. That part of Block Group 1 consisting of blocks 0, 1, 2,
1832 3, 4, 7, 8, 9, 13, 14, 15, 16, 17, 18, 19, 20, 21, 22, 23, 24,
1833 and 25.
1834 b. That part of Block Group 2 consisting of blocks 0, 1, 2,
1835 3, 4, 5, 6, 9, 10, 11, 12, 13, 14, 15, 16, 17, 18, 19, 20, 21,
1836 22, and 23.
1837 c. All of Block Group 4.
1838 10. That part of Tract 908.03 consisting of:
1839 a. That part of Block Group 3 consisting of blocks 0, 1, 9,
1840 and 10.
1841 11. That part of Tract 908.06 consisting of:
1842 a. That part of Block Group 1 consisting of blocks 4, 5,
1843 and 7.
1844 12. That part of Tract 908.07 consisting of:
1845 a. That part of Block Group 3 consisting of blocks 0, 5, 6,
1846 and 7.
1847 b. That part of Block Group 4 consisting of blocks 0, 1,
1848 and 7.
1849 13. That part of Tract 908.08 consisting of:
1850 a. That part of Block Group 1 consisting of blocks 0, 1,
1851 and 2.
1852 14. That part of Tract 909.05 consisting of:
1853 a. That part of Block Group 1 consisting of block 71.
1854 15. That part of Tract 909.06 consisting of:
1855 a. That part of Block Group 2 consisting of block 19.
1856 16. That part of Tract 910.05 consisting of:

2022100er

1857 a. That part of Block Group 1 consisting of blocks 0, 1, 2,
1858 3, 4, 5, 6, 7, 8, 9, 10, 11, 12, 13, 14, 15, 16, 17, 18, 19, 20,
1859 21, 22, 23, 24, 25, 26, 27, 28, 29, 30, 31, 32, 33, 34, 35, 36,
1860 37, 38, 39, 40, 41, 42, 43, 44, 45, 46, 47, 48, 52, 53, and 54.

1861 17. That part of Tract 910.18 consisting of:

1862 a. All of Block Group 1.

1863 b. That part of Block Group 2 consisting of blocks 0, 1, 2,
1864 3, 4, 5, 7, 8, 9, 10, 11, 12, 13, 14, 15, 16, 17, 18, 19, 20,
1865 21, 22, 23, 24, 25, 26, 27, 28, 29, 36, 37, 38, 39, 40, 41, and
1866 42.

1867 c. All of Block Group 3, and 4.

1868 (30) District 30 is composed of:

1869 (a) That part of Brevard County consisting of:

1870 1. All of Tract 601.03, 601.04, 601.05, 601.06, 602.01,
1871 602.02, 603.01, 603.02, 604.00, 605.00, 606.00, and 607.00.

1872 2. That part of Tract 610.01 consisting of:

1873 a. All of Block Group 1.

1874 3. That part of Tract 611.00 consisting of:

1875 a. All of Block Group 1.

1876 b. That part of Block Group 4 consisting of blocks 0, 1, 2,
1877 3, 4, 5, 6, 7, 8, 9, 10, 11, 12, 31, 32, and 33.

1878 4. That part of Tract 699.05 consisting of:

1879 a. That part of Block Group 1 consisting of blocks 0, 1, 2,
1880 3, 4, 5, 6, 7, 8, 9, 10, 11, 12, 13, 14, 15, 16, 17, 18, 19, 21,
1881 22, 23, 40, 41, 42, and 49.

1882 5. That part of Tract 711.00 consisting of:

1883 a. That part of Block Group 1 consisting of blocks 0, 1, 2,
1884 3, 4, 5, 6, 7, 8, 9, 10, 11, 12, 13, 14, 15, 16, 17, 18, 19, 20,
1885 21, 22, 23, 24, 25, 26, 27, 29, 30, 31, 32, 33, 34, 35, 37, 38,

2022100er

1886 39, 40, 43, 44, 45, and 46.

1887 6. That part of Tract 714.01 consisting of:

1888 a. That part of Block Group 1 consisting of blocks 0, 1, 2,

1889 3, 4, 5, 6, 15, 16, 17, 18, 19, 20, 21, 22, 23, 24, 25, 26, 27,

1890 31, 32, 33, 34, 35, 36, 39, 40, 41, 42, 43, 46, 47, 48, and 49.

1891 b. That part of Block Group 2 consisting of blocks 2, 3, 4,

1892 8, 9, 10, 11, 12, 13, 14, 15, 16, 17, 18, 19, 22, 23, 24, 25,

1893 26, 27, 28, 29, 30, 31, 32, 33, 34, 35, 36, 37, and 38.

1894 7. That part of Tract 714.02 consisting of:

1895 a. That part of Block Group 1 consisting of blocks 4, 7,

1896 14, 15, 16, 17, 18, 19, 20, 21, and 22.

1897 8. That part of Tract 9801.00 consisting of:

1898 a. That part of Block Group 1 consisting of blocks 0, 1, 2,

1899 3, 4, 5, 6, 7, 8, 9, 10, 11, 12, 13, 14, 15, 16, 17, 18, 19, 20,

1900 21, 22, 23, 24, 25, 26, 27, and 28.

1901 9. That part of Tract 9900.00 consisting of:

1902 a. That part of Block Group 0 consisting of block 1.

1903 (b) That part of Volusia County consisting of:

1904 1. All of Tract 824.13, 825.03, 825.06, 825.08, 825.09,

1905 825.10, 825.11, 825.12, 825.13, 826.06, 827.01, 827.03, 827.04,

1906 827.05, 828.01, 828.02, 829.02, 829.03, 829.04, 830.03, 830.05,

1907 830.06, 830.07, 830.08, and 830.09.

1908 2. That part of Tract 824.01 consisting of:

1909 a. That part of Block Group 2 consisting of block 17.

1910 3. That part of Tract 824.06 consisting of:

1911 a. That part of Block Group 1 consisting of blocks 14, 15,

1912 16, 17, 27, 28, and 29.

1913 4. That part of Tract 824.10 consisting of:

1914 a. All of Block Group 1.

2022100er

1915 b. That part of Block Group 3 consisting of blocks 1, 2, 3,
1916 4, 5, 6, 7, 8, 9, 10, 11, 12, 13, 14, and 15.

1917 c. All of Block Group 4.

1918 5. That part of Tract 824.14 consisting of:

1919 a. That part of Block Group 1 consisting of blocks 30, 32,
1920 34, 35, and 40.

1921 b. That part of Block Group 2 consisting of blocks 2, 3, 4,
1922 5, 6, 7, 8, 9, 10, 11, 12, 13, 14, 15, 16, 17, 18, 19, 20, 21,
1923 22, 26, 27, 28, 29, and 30.

1924 6. That part of Tract 826.05 consisting of:

1925 a. That part of Block Group 1 consisting of blocks 31, 40,
1926 41, 42, 46, 48, 55, 63, 64, 65, 69, 70, 71, and 75.

1927 7. That part of Tract 826.07 consisting of:

1928 a. That part of Block Group 1 consisting of blocks 7, and
1929 12.

1930 b. That part of Block Group 2 consisting of blocks 0, 6, 8,
1931 9, 10, 11, 12, 13, 14, 15, 16, 18, 19, 20, 21, 22, 23, 24, 25,
1932 26, 27, 28, 29, 30, 31, 32, 33, 34, 35, 36, 37, 38, 39, and 40.

1933 8. That part of Tract 832.07 consisting of:

1934 a. That part of Block Group 3 consisting of blocks 0, 1, 2,
1935 3, 4, 5, 6, 7, 8, 9, 10, 11, 12, 13, 14, 15, 16, 17, 18, 19, 20,
1936 21, 22, 23, 24, 25, 26, 27, 31, 32, 33, and 34.

1937 b. That part of Block Group 4 consisting of blocks 3, 4, 5,
1938 6, 7, 8, 9, 10, 11, 12, 13, 15, 16, 17, 18, 19, 22, 23, 24, 25,
1939 26, 27, 28, 29, and 30.

1940 9. That part of Tract 832.09 consisting of:

1941 a. That part of Block Group 2 consisting of blocks 0, 1, 2,
1942 3, 4, 5, 6, 7, 8, 9, 10, 11, 12, 13, 14, 15, 16, 17, 18, 19, 20,
1943 21, 22, 23, 24, 25, 26, 27, 28, 29, 30, 31, 32, 33, 34, 35, 36,

2022100er

1944 41, 44, 45, 46, 50, 51, 52, 53, 54, 56, 57, 58, 59, 60, 61, 62,
1945 63, 64, 65, 66, 67, 68, 69, 70, 71, 72, 73, 74, 75, 76, 77, 78,
1946 79, 80, and 81.

1947 b. That part of Block Group 3 consisting of blocks 0, 1, 2,
1948 3, 4, 5, 6, 7, 8, 9, 11, 12, 13, 14, 15, 16, 17, 18, 19, 20, 21,
1949 22, 23, 24, 25, 26, 27, 28, 29, 30, 31, 32, 33, 34, 35, 36, 37,
1950 38, 39, 40, 41, 64, 65, 66, 67, 68, 69, 70, 71, 72, 73, 74, 75,
1951 76, 77, 78, 79, 80, 81, 82, 83, 84, 85, 86, 87, 88, 89, 90, 91,
1952 92, 93, 94, 95, 96, 97, 98, 99, 100, 101, 102, 103, 104, 105,
1953 106, 107, 108, 109, 110, 111, 112, 113, 114, 115, 116, 117, 118,
1954 119, 120, 121, 122, 123, 124, 125, 126, 127, 128, 129, 130, 131,
1955 132, 133, 134, and 136.

1956 10. That part of Tract 832.10 consisting of:

1957 a. All of Block Group 1.

1958 b. That part of Block Group 2 consisting of blocks 0, 1, 2,
1959 10, 12, 13, 14, 15, 25, 26, 28, 31, and 32.

1960 c. That part of Block Group 3 consisting of blocks 0, 1, 2,
1961 3, 4, 5, 6, 7, 8, 9, 10, 11, 12, 13, 14, 15, 16, 17, 18, 19, 20,
1962 21, 22, 23, 24, 25, 26, 27, 28, 29, 30, 31, 32, 33, 34, 35, 36,
1963 37, 38, 39, 40, 41, 44, 45, 46, 47, 49, 50, 51, 53, 54, 55, 56,
1964 57, 58, 59, 60, 61, 63, 64, 65, 66, 67, 68, 69, and 70.

1965 11. That part of Tract 832.11 consisting of:

1966 a. All of Block Group 1.

1967 b. That part of Block Group 2 consisting of blocks 13, 15,
1968 16, 17, 18, 27, and 28.

1969 c. All of Block Group 3.

1970 12. That part of Tract 910.05 consisting of:

1971 a. That part of Block Group 1 consisting of blocks 49, 50,
1972 and 51.

2022100er

1973 13. That part of Tract 9900.00 consisting of:
1974 a. That part of Block Group 0 consisting of blocks 16, 17,
1975 18, 19, 20, 21, 22, 23, 24, 25, 26, 27, 28, 29, 30, 31, 32, and
1976 33.
1977 (31) District 31 is composed of:
1978 (a) That part of Brevard County consisting of:
1979 1. All of Tract 610.02, 612.01, 612.02, 621.06, 621.08,
1980 621.09, 621.10, 621.11, 621.12, 621.13, 621.14, 621.15, 623.01,
1981 623.02, 624.01, 624.02, 626.00, 666.00, 667.00, 668.00, 669.00,
1982 671.00, 681.01, 681.02, 684.00, 685.01, 685.02, 686.01, 686.03,
1983 686.04, 691.00, 692.00, 693.00, 697.00, 698.01, 698.02, 699.03,
1984 699.04, 699.06, 699.07, 712.02, 712.03, 712.04, 715.00, 716.01,
1985 716.02, 717.00, and 9800.00.
1986 2. That part of Tract 610.01 consisting of:
1987 a. All of Block Group 2.
1988 3. That part of Tract 611.00 consisting of:
1989 a. All of Block Group 3.
1990 b. That part of Block Group 4 consisting of blocks 13, 14,
1991 15, 16, 17, 18, 19, 20, 21, 22, 23, 24, 25, 26, 27, 28, 29, 30,
1992 34, 35, 36, 37, and 38.
1993 4. That part of Tract 625.00 consisting of:
1994 a. All of Block Group 1.
1995 b. That part of Block Group 2 consisting of blocks 0, 1, 2,
1996 3, 4, 5, 6, 7, 8, 9, 10, 11, 12, 13, 14, 15, 16, 17, 18, 19, 20,
1997 21, 22, 23, 24, 25, 26, 27, 28, 29, 30, 31, 34, 35, and 36.
1998 c. All of Block Group 3, and 4.
1999 5. That part of Tract 629.00 consisting of:
2000 a. That part of Block Group 1 consisting of blocks 25, 28,
2001 and 30.

2022100er

2002 6. That part of Tract 694.00 consisting of:
2003 a. All of Block Group 1.
2004 b. That part of Block Group 3 consisting of blocks 0, 1, 2,
2005 3, 4, 5, 6, 7, 8, 9, 10, 11, 12, 13, 14, 15, 16, 17, 18, 19, 20,
2006 21, 22, 23, 24, 25, 29, 30, and 35.
2007 7. That part of Tract 699.05 consisting of:
2008 a. That part of Block Group 1 consisting of blocks 20, 24,
2009 25, 26, 27, 28, 29, 30, 31, 32, 33, 34, 35, 36, 37, 38, 39, 43,
2010 44, 45, 46, 47, 48, 50, 51, 52, 53, 54, 55, 56, 57, 58, 59, 60,
2011 61, 62, 63, 64, 65, 66, 67, 68, 69, 70, 71, 72, 73, 74, 75, 76,
2012 77, 78, 79, 80, 81, 82, 83, 84, 85, 86, 87, 88, 89, 90, 91, 92,
2013 93, 94, 95, 96, 97, 98, 99, 100, 101, 102, 103, 104, 105, 106,
2014 107, 108, 109, 110, 111, 112, 113, 114, 115, 116, 117, 118, 119,
2015 120, 121, 122, 123, 124, 125, 126, 127, 128, 129, 130, 131, 132,
2016 133, 134, 135, 136, 137, 138, 139, and 140.
2017 8. That part of Tract 711.00 consisting of:
2018 a. That part of Block Group 1 consisting of blocks 28, 36,
2019 41, and 42.
2020 b. All of Block Group 2.
2021 9. That part of Tract 712.05 consisting of:
2022 a. All of Block Group 2.
2023 10. That part of Tract 714.01 consisting of:
2024 a. That part of Block Group 1 consisting of blocks 7, 8, 9,
2025 10, 11, 12, 13, 14, 28, 29, 30, 37, 38, 44, 45, 50, 51, and 52.
2026 b. That part of Block Group 2 consisting of blocks 0, 1, 5,
2027 6, 7, 20, and 21.
2028 11. That part of Tract 714.02 consisting of:
2029 a. That part of Block Group 1 consisting of blocks 0, 1, 2,
2030 3, 5, 6, 8, 9, 10, 11, 12, 13, 23, 24, 25, 26, 27, 28, 29, 30,

2022100er

2031 31, 32, 33, 34, 35, 36, 37, 38, 39, 40, 41, 42, 43, 44, 45, 46,
2032 47, 48, 49, 50, 51, 52, 53, 54, 55, 56, 57, 58, 59, 60, and 61.
2033 12. That part of Tract 9801.00 consisting of:
2034 a. That part of Block Group 1 consisting of blocks 29, 30,
2035 31, and 32.
2036 13. That part of Tract 9900.00 consisting of:
2037 a. That part of Block Group 0 consisting of blocks 2, 3, 4,
2038 5, 6, 7, 8, 9, 10, 11, 12, 13, 14, 15, 16, and 17.
2039 (32) District 32 is composed of:
2040 (a) That part of Brevard County consisting of:
2041 1. All of Tract 628.00, 630.00, 631.02, 631.04, 631.05,
2042 631.06, 631.08, 631.09, 641.02, 641.23, 641.24, 641.26, 641.27,
2043 641.28, 641.29, 641.30, 642.01, 642.02, 643.01, 643.02, 644.00,
2044 645.00, 647.02, 648.00, 662.00, 663.01, 663.02, 664.00, 665.00,
2045 712.01, and 713.53.
2046 2. That part of Tract 625.00 consisting of:
2047 a. That part of Block Group 2 consisting of blocks 32, 33,
2048 37, 38, 39, 40, 41, 42, 43, 44, and 45.
2049 3. That part of Tract 629.00 consisting of:
2050 a. That part of Block Group 1 consisting of blocks 0, 1, 2,
2051 3, 4, 5, 6, 7, 8, 9, 10, 11, 12, 13, 14, 15, 16, 17, 18, 19, 20,
2052 21, 22, 23, 24, 26, 27, 29, 31, and 32.
2053 b. All of Block Group 2, and 3.
2054 4. That part of Tract 646.01 consisting of:
2055 a. That part of Block Group 1 consisting of blocks 23, and
2056 24.
2057 b. That part of Block Group 2 consisting of blocks 1, and
2058 3.
2059 c. That part of Block Group 4 consisting of blocks 0, 1, 8,

2022100er

2060 9, 12, 14, 15, 16, 19, 20, 21, 23, 24, 26, 27, 28, 33, and 39.

2061 5. That part of Tract 646.02 consisting of:

2062 a. That part of Block Group 1 consisting of blocks 0, 1, 2,

2063 3, 4, 5, 6, 7, 8, 9, 10, 11, 12, and 13.

2064 b. That part of Block Group 2 consisting of blocks 0, 1, 2,

2065 3, 4, 5, 6, 7, 8, 9, 10, 11, 12, 13, 14, 15, 16, 17, 18, 19, 20,

2066 21, 22, 23, 24, 25, 26, 27, 28, 29, 30, 31, 32, 33, 34, and 37.

2067 6. That part of Tract 647.01 consisting of:

2068 a. All of Block Group 1.

2069 b. That part of Block Group 3 consisting of blocks 3, 4,

2070 and 5.

2071 7. That part of Tract 649.01 consisting of:

2072 a. That part of Block Group 1 consisting of blocks 0, 1, 2,

2073 3, 4, 5, 6, 7, 8, 9, 10, 11, 18, 19, 20, 21, 22, 23, 24, 25, 26,

2074 27, 28, 29, 30, 31, 32, 33, 34, 35, 36, 37, 40, 41, 42, 43, 44,

2075 45, 46, 47, 48, and 49.

2076 8. That part of Tract 649.02 consisting of:

2077 a. All of Block Group 3.

2078 9. That part of Tract 694.00 consisting of:

2079 a. That part of Block Group 3 consisting of blocks 26, 27,

2080 28, 31, 32, 33, and 34.

2081 10. That part of Tract 712.05 consisting of:

2082 a. All of Block Group 1.

2083 11. That part of Tract 713.54 consisting of:

2084 a. That part of Block Group 2 consisting of blocks 0, 1, 2,

2085 4, 5, 6, 9, 10, 11, 12, 13, 14, 15, 16, 17, 18, 19, 20, 21, 22,

2086 23, 24, 25, 26, 27, 28, 29, 30, 31, 33, 34, 35, 36, 37, 38, 39,

2087 40, 41, 42, 43, 44, 45, 46, 47, 48, 49, 50, 51, 52, 53, 54, 55,

2088 56, 57, 58, 59, 60, 61, 62, 63, 64, 65, 122, and 132.

2022100er

2089 12. That part of Tract 9900.00 consisting of:
2090 a. That part of Block Group 0 consisting of blocks 18, 19,
2091 20, and 21.
2092 (33) District 33 is composed of:
2093 (a) That part of Brevard County consisting of:
2094 1. All of Tract 650.01, 650.22, 650.23, 650.24, 650.25,
2095 651.23, 651.24, 651.26, 651.27, 651.28, 651.29, 651.30, 651.31,
2096 652.01, 652.02, 661.01, 661.03, 713.35, 713.37, 713.39, 713.41,
2097 713.42, 713.43, 713.44, 713.45, 713.46, 713.47, 713.48, 713.49,
2098 713.50, 713.51, and 713.52.
2099 2. That part of Tract 646.01 consisting of:
2100 a. That part of Block Group 1 consisting of blocks 0, 1, 2,
2101 3, 4, 5, 6, 7, 8, 9, 10, 11, 12, 13, 14, 15, 16, 17, 18, 19, 20,
2102 21, 22, 25, 26, 27, 28, 29, 30, 31, 32, 33, 34, 35, 36, 37, 38,
2103 39, 40, 41, 42, 43, 44, 45, 46, 47, 48, 49, and 50.
2104 b. That part of Block Group 2 consisting of blocks 0, 2, 4,
2105 5, 6, 7, 8, 9, 10, 11, 12, 13, 14, 15, 16, 17, 18, 19, 20, 21,
2106 22, 23, 24, 25, 26, 27, 28, 29, and 30.
2107 c. All of Block Group 3.
2108 d. That part of Block Group 4 consisting of blocks 2, 3, 4,
2109 5, 6, 7, 10, 11, 13, 17, 18, 22, 25, 29, 30, 31, 32, 34, 35, 36,
2110 37, and 38.
2111 3. That part of Tract 646.02 consisting of:
2112 a. That part of Block Group 1 consisting of block 14.
2113 b. That part of Block Group 2 consisting of blocks 35, 36,
2114 38, 39, 40, and 41.
2115 4. That part of Tract 647.01 consisting of:
2116 a. That part of Block Group 3 consisting of blocks 0, 1, 2,
2117 6, 7, and 8.

2022100er

2118 5. That part of Tract 649.01 consisting of:
2119 a. That part of Block Group 1 consisting of blocks 12, 13,
2120 14, 15, 16, 17, 38, 39, 50, 51, 52, 53, 54, 55, 56, 57, 58, and
2121 59.
2122 b. All of Block Group 2, 3, and 4.
2123 6. That part of Tract 649.02 consisting of:
2124 a. All of Block Group 1.
2125 7. That part of Tract 652.31 consisting of:
2126 a. That part of Block Group 1 consisting of blocks 0, 1, 2,
2127 3, 4, 5, 6, 7, 8, 9, 10, 11, 12, 13, 14, 15, 16, 17, 18, 19, 20,
2128 21, 22, 23, 24, 25, 26, 27, 28, 29, 30, 35, 36, and 38.
2129 b. That part of Block Group 2 consisting of blocks 10, 29,
2130 31, 32, and 33.
2131 c. That part of Block Group 3 consisting of blocks 0, 1, 2,
2132 3, 4, 5, 6, 7, 8, 9, 10, 12, 13, 14, 15, 16, 17, 18, 19, 20, 21,
2133 22, 23, 24, 25, 26, 27, 41, 42, 43, and 47.
2134 8. That part of Tract 661.04 consisting of:
2135 a. All of Block Group 1.
2136 9. That part of Tract 713.54 consisting of:
2137 a. All of Block Group 1.
2138 b. That part of Block Group 2 consisting of blocks 3, 7, 8,
2139 32, 66, 67, 68, 69, 70, 71, 72, 73, 74, 75, 76, 77, 78, 79, 80,
2140 81, 82, 83, 84, 85, 86, 87, 88, 89, 90, 91, 92, 121, 123, 124,
2141 125, 126, 127, 128, 129, 130, 131, 133, 134, 135, 136, and 138.
2142 10. That part of Tract 9900.00 consisting of:
2143 a. That part of Block Group 0 consisting of blocks 22, 23,
2144 24, 25, and 26.
2145 (34) District 34 is composed of:
2146 (a) All of Indian River County.

2022100er

- 2147 (b) That part of Brevard County consisting of:
2148 1. All of Tract 652.36, 652.37, 652.38, 652.39, and 652.40.
2149 2. That part of Tract 652.31 consisting of:
2150 a. That part of Block Group 1 consisting of blocks 31, 32,
2151 33, 34, and 37.
2152 b. That part of Block Group 2 consisting of blocks 0, 1, 2,
2153 3, 4, 5, 6, 7, 8, 9, 11, 12, 13, 14, 15, 16, 17, 18, 19, 20, 21,
2154 22, 23, 24, 25, 26, 27, 28, and 30.
2155 c. That part of Block Group 3 consisting of blocks 11, 28,
2156 29, 30, 31, 32, 33, 34, 35, 36, 37, 38, 39, 40, 44, 45, and 46.
2157 3. That part of Tract 661.04 consisting of:
2158 a. All of Block Group 2.
2159 4. That part of Tract 713.54 consisting of:
2160 a. That part of Block Group 2 consisting of blocks 93, 94,
2161 95, 96, 97, 98, 99, 100, 101, 102, 103, 104, 105, 106, 107, 108,
2162 109, 110, 111, 112, 113, 114, 115, 116, 117, 118, 119, 120, 137,
2163 and 139.
2164 5. That part of Tract 9900.00 consisting of:
2165 a. That part of Block Group 0 consisting of blocks 27, and
2166 28.
2167 (35) District 35 is composed of:
2168 (a) That part of Orange County consisting of:
2169 1. All of Tract 166.05, 166.06, 166.07, 167.28, 167.41,
2170 167.42, 167.43, 167.44, 167.45, 167.46, 167.47, 167.48, 167.49,
2171 167.50, 167.51, and 167.52.
2172 2. That part of Tract 165.09 consisting of:
2173 a. That part of Block Group 1 consisting of blocks 10, 11,
2174 12, 14, 15, 16, and 17.
2175 b. All of Block Group 2.

2022100er

- 2176 3. That part of Tract 165.12 consisting of:
2177 a. That part of Block Group 1 consisting of blocks 1, 2, 3,
2178 4, 5, and 8.
2179 4. That part of Tract 166.03 consisting of:
2180 a. That part of Block Group 1 consisting of blocks 0, 1, 3,
2181 4, 5, and 6.
2182 b. All of Block Group 2, 3, and 4.
2183 5. That part of Tract 166.04 consisting of:
2184 a. All of Block Group 1.
2185 b. That part of Block Group 2 consisting of blocks 0, 1, 2,
2186 3, 4, 5, 6, 7, 8, 9, 10, 11, 12, 13, 14, 15, 16, 21, 22, 23, 24,
2187 25, 26, 27, 28, 29, 30, and 31.
2188 c. That part of Block Group 3 consisting of blocks 1, 2, 3,
2189 4, 5, 6, 7, 8, 9, 10, 11, 12, and 13.
2190 6. That part of Tract 167.17 consisting of:
2191 a. That part of Block Group 1 consisting of blocks 0, 1, 2,
2192 5, 6, 7, 8, 9, 10, 11, 12, 13, 14, 15, 16, 17, 18, 19, 20, 21,
2193 22, 23, 24, and 25.
2194 7. That part of Tract 167.31 consisting of:
2195 a. All of Block Group 1.
2196 b. That part of Block Group 2 consisting of blocks 0, 1, 2,
2197 3, 4, 5, 6, 7, 8, 9, 10, 11, 12, 13, 14, 15, 16, 17, 18, 19, 20,
2198 21, 22, 23, 24, 25, 26, 27, 28, 29, 30, 34, 35, 36, 37, and 38.
2199 c. All of Block Group 3.
2200 8. That part of Tract 167.36 consisting of:
2201 a. That part of Block Group 1 consisting of blocks 0, 1, 2,
2202 3, 4, 5, 6, 7, 8, 9, 10, 11, 15, and 17.
2203 b. All of Block Group 2, 3, and 4.
2204 9. That part of Tract 167.37 consisting of:

2022100er

2205 a. All of Block Group 1.
2206 b. That part of Block Group 2 consisting of blocks 0, 10,
2207 11, 12, 13, 14, 15, 16, 17, 18, 19, 20, 21, 22, 23, 24, 26, 27,
2208 28, 29, 30, 31, 32, 33, 34, 35, 36, 37, 38, 39, 40, 41, 42, 43,
2209 44, 77, 78, 98, 99, 100, 101, 102, 103, 104, 105, 106, 110, 111,
2210 112, 113, 114, 115, 116, 117, 118, 119, 120, 121, 122, 123, 126,
2211 127, 129, and 130.
2212 10. That part of Tract 167.40 consisting of:
2213 a. That part of Block Group 1 consisting of blocks 18, and
2214 19.
2215 b. That part of Block Group 2 consisting of blocks 0, 5, 6,
2216 7, 8, and 9.
2217 11. That part of Tract 167.53 consisting of:
2218 a. That part of Block Group 1 consisting of blocks 0, 1, 2,
2219 3, 4, 5, 6, 7, 8, 9, 10, 11, 12, 13, 14, 15, 16, 18, and 19.
2220 12. That part of Tract 168.02 consisting of:
2221 a. That part of Block Group 5 consisting of blocks 3, 4, 5,
2222 6, 7, 8, 49, 50, 51, 52, 53, 54, 55, 56, 57, 58, 59, 60, 61, 62,
2223 63, 64, 65, 66, 67, 68, 69, 70, 71, 72, 73, 74, 75, 76, 77, 78,
2224 79, 80, 81, 82, 83, 84, 85, 86, 87, 88, 89, 90, 91, 92, 93, 94,
2225 95, 96, 97, 98, 99, 100, 101, 102, 103, 104, 105, 106, 107, 108,
2226 109, 110, 111, 112, 113, 114, 115, 116, 117, 118, 119, 120, 121,
2227 122, 123, 124, 125, 126, 127, 128, 129, 130, 131, 132, 133, 134,
2228 135, 136, 137, 138, 139, 140, 141, 142, 143, 144, 145, 146, 147,
2229 148, 149, 150, 151, 152, 153, 154, 155, 156, 157, 158, 159, 160,
2230 161, 162, 163, 164, 165, 166, 167, 168, 169, 170, 171, 172, 173,
2231 174, 175, 176, 177, 178, 179, 180, 181, 182, 183, 184, 185, 186,
2232 187, 188, 189, 190, 191, 192, 193, 194, 195, 196, 197, 198, 199,
2233 200, 201, 202, 203, 204, and 205.

2022100er

- 2234 (b) That part of Osceola County consisting of:
- 2235 1. All of Tract 432.05, 438.01, and 438.02.
- 2236 2. That part of Tract 413.02 consisting of:
- 2237 a. That part of Block Group 3 consisting of block 15.
- 2238 3. That part of Tract 428.00 consisting of:
- 2239 a. That part of Block Group 3 consisting of blocks 0, 1, 2,
- 2240 3, 4, 5, 6, 7, 8, 9, 10, 11, 30, 31, 32, and 68.
- 2241 4. That part of Tract 432.08 consisting of:
- 2242 a. That part of Block Group 2 consisting of block 14.
- 2243 5. That part of Tract 432.09 consisting of:
- 2244 a. That part of Block Group 1 consisting of blocks 3, 4, 5,
- 2245 6, 7, 8, 9, 10, 11, 12, 13, 14, 15, 16, 17, 18, 19, 20, 22, 23,
- 2246 24, 25, 26, 27, 28, 29, 30, 31, 32, 33, 34, 35, 36, 37, 38, 39,
- 2247 40, 41, 42, 43, 44, and 45.
- 2248 6. That part of Tract 433.01 consisting of:
- 2249 a. That part of Block Group 1 consisting of blocks 0, 1, 2,
- 2250 3, 4, 5, 6, 7, 8, 28, 31, 32, 33, 34, 35, 36, 37, 38, 39, 40,
- 2251 60, 61, 62, and 65.
- 2252 7. That part of Tract 433.04 consisting of:
- 2253 a. That part of Block Group 1 consisting of blocks 21, 22,
- 2254 23, 24, 26, 27, 28, 29, 30, 31, 32, 33, 34, 35, 36, 37, 38, 39,
- 2255 40, 41, 42, 43, 44, 45, 46, 47, 48, 49, 50, 51, 52, 53, 54, 55,
- 2256 56, 57, 58, 59, 60, 61, 62, 63, 64, 65, 66, 67, 68, 69, 70, 71,
- 2257 72, 73, 74, 75, 76, and 78.
- 2258 b. That part of Block Group 2 consisting of blocks 26, and
- 2259 27.
- 2260 8. That part of Tract 436.00 consisting of:
- 2261 a. That part of Block Group 1 consisting of blocks 0, 1, 2,
- 2262 3, 4, 5, 6, 7, 8, 9, 10, 11, 12, 13, 14, 15, 16, 17, 18, 19, 20,

2022100er

2263 21, 22, 23, 26, 27, 28, 29, 30, 31, and 56.

2264 9. That part of Tract 437.00 consisting of:

2265 a. All of Block Group 1.

2266 b. That part of Block Group 2 consisting of blocks 0, 1, 2,

2267 3, 4, 5, 6, 11, 12, 13, 14, 15, 16, 17, 18, 19, 20, 21, 24, 25,

2268 27, 28, 29, 30, 31, 32, 33, and 34.

2269 c. That part of Block Group 3 consisting of blocks 0, 1, 2,

2270 3, 4, 5, 6, 7, 8, 9, 10, 16, 17, 18, 19, 20, 21, 22, 23, 37, 38,

2271 39, 40, 41, 42, 43, 62, 63, 67, 68, 69, 70, 71, 72, and 74.

2272 (36) District 36 is composed of:

2273 (a) That part of Seminole County consisting of:

2274 1. All of Tract 201.01, 201.02, 202.01, 202.02, 203.01,

2275 203.02, 204.01, 204.02, 205.00, 206.01, 206.02, 207.04, 207.06,

2276 207.07, 208.03, 208.05, 208.06, 208.07, 208.08, 208.10, 208.11,

2277 208.12, 209.01, 209.02, 209.04, 209.05, 210.00, 211.00, 215.05,

2278 215.06, and 215.07.

2279 2. That part of Tract 212.01 consisting of:

2280 a. That part of Block Group 1 consisting of blocks 0, 1, 2,

2281 3, 4, 5, 6, 7, 8, 9, 10, 11, 12, 13, 14, 15, 16, 17, 18, 19, 20,

2282 21, 22, 23, 24, 25, 26, 27, 28, 29, 30, 31, 32, 33, 34, 35, 36,

2283 37, 38, 39, 40, 41, 42, 43, 44, 45, 46, 47, and 48.

2284 b. All of Block Group 2.

2285 c. That part of Block Group 3 consisting of blocks 2, and

2286 3.

2287 d. That part of Block Group 4 consisting of blocks 0, 1, 2,

2288 3, 4, 5, 6, 7, 8, 10, 11, 12, 13, 14, 15, 16, 17, 18, 19, 20,

2289 21, 22, 23, 24, 25, 26, 27, 28, 29, 30, 31, 32, 33, 34, 35, and

2290 36.

2291 3. That part of Tract 213.06 consisting of:

2022100er

2292 a. That part of Block Group 2 consisting of blocks 0, 1, 2,
2293 3, 4, 5, 6, 7, 8, 9, 10, 11, 12, 13, 14, 15, 16, 17, 35, 36, 37,
2294 and 38.

2295 4. That part of Tract 213.13 consisting of:

2296 a. That part of Block Group 1 consisting of blocks 0, 1, 2,
2297 3, 4, 6, 7, 8, 9, 13, 14, and 15.

2298 b. That part of Block Group 2 consisting of blocks 0, 1, 2,
2299 3, 4, 5, 6, 7, 8, 13, 14, 15, 16, 17, 18, and 19.

2300 5. That part of Tract 214.01 consisting of:

2301 a. That part of Block Group 1 consisting of blocks 0, 1, 2,
2302 3, 4, 5, 6, 7, 8, 9, 10, 11, 12, 13, 14, 15, 16, 17, 18, 19, 20,
2303 21, 22, 26, 32, 33, 34, 35, 38, and 39.

2304 b. That part of Block Group 2 consisting of blocks 0, 1, 2,
2305 3, 4, 5, 6, 7, 8, 9, 10, 11, 12, 13, 15, 16, 17, 18, 19, 20, 21,
2306 and 22.

2307 c. That part of Block Group 3 consisting of blocks 0, 1, 2,
2308 3, 4, 5, 6, 7, 8, 9, 10, 11, 12, 13, 14, 15, 16, 17, 18, 19, 20,
2309 23, 24, 25, 26, 27, 28, 29, 30, 31, 32, 33, and 34.

2310 d. All of Block Group 4.

2311 6. That part of Tract 214.03 consisting of:

2312 a. That part of Block Group 1 consisting of blocks 0, 1, 2,
2313 3, 4, 5, 6, 7, 8, 9, 10, 11, 12, 13, 14, 15, 16, 17, 18, 19, 20,
2314 21, 22, 23, 24, 25, 26, 27, 28, 29, 30, 31, 32, 33, 34, 35, 36,
2315 37, 39, 40, 41, 81, 82, and 83.

2316 b. That part of Block Group 3 consisting of blocks 0, and
2317 9.

2318 7. That part of Tract 215.04 consisting of:

2319 a. That part of Block Group 1 consisting of blocks 0, 1, 2,
2320 3, 4, 5, 6, 7, 8, 9, 10, 11, 12, 13, 14, 15, 16, 17, 18, 19, 20,

2022100er

2321 21, 22, 23, 24, 25, 26, 27, 28, 29, 30, 31, 32, 33, 34, 35, 36,
2322 37, 38, 39, 40, 41, 42, and 43.

2323 b. That part of Block Group 2 consisting of blocks 0, 1, 2,
2324 3, 4, 5, 6, 7, 8, 9, 10, 11, 12, 13, 14, 15, 16, 17, 18, 19, 21,
2325 22, 23, 24, 25, 26, and 27.

2326 c. All of Block Group 3.

2327 8. That part of Tract 220.01 consisting of:

2328 a. That part of Block Group 1 consisting of blocks 0, 4,
2329 12, and 16.

2330 9. That part of Tract 221.01 consisting of:

2331 a. That part of Block Group 2 consisting of blocks 6, 7,
2332 10, and 12.

2333 (37) District 37 is composed of:

2334 (a) That part of Orange County consisting of:

2335 1. All of Tract 163.02, 164.02, 164.07, 164.08, 164.09,
2336 164.11, 164.12, 164.13, 164.14, 165.03, 165.04, 165.05, 165.10,
2337 165.11, 165.13, 165.14, and 165.15.

2338 2. That part of Tract 162.00 consisting of:

2339 a. All of Block Group 3.

2340 b. That part of Block Group 4 consisting of blocks 0, 1, 2,
2341 3, 4, 5, 10, 11, and 12.

2342 3. That part of Tract 163.01 consisting of:

2343 a. That part of Block Group 1 consisting of blocks 0, 1, 2,
2344 3, 4, 5, 6, 7, 8, 9, 10, 11, 23, 24, 25, 26, 27, 31, 32, 33, and
2345 40.

2346 b. That part of Block Group 3 consisting of blocks 0, 1, 2,
2347 3, 4, 5, 6, 7, 8, 9, 10, 12, 13, 14, 15, 16, 17, and 18.

2348 4. That part of Tract 164.06 consisting of:

2349 a. That part of Block Group 1 consisting of blocks 0, 1, 2,

2022100er

2350 3, 4, 5, 6, 7, 8, 9, 10, 11, 12, 13, 14, 15, 16, 17, and 19.

2351 5. That part of Tract 165.09 consisting of:

2352 a. That part of Block Group 1 consisting of blocks 0, 1, 2,

2353 3, 4, 5, 6, 7, 8, 9, 13, 18, and 19.

2354 6. That part of Tract 165.12 consisting of:

2355 a. That part of Block Group 1 consisting of blocks 0, 6,

2356 and 7.

2357 b. All of Block Group 2.

2358 7. That part of Tract 166.03 consisting of:

2359 a. That part of Block Group 1 consisting of block 2.

2360 8. That part of Tract 166.04 consisting of:

2361 a. That part of Block Group 2 consisting of blocks 17, 18,

2362 19, and 20.

2363 b. That part of Block Group 3 consisting of block 0.

2364 (b) That part of Seminole County consisting of:

2365 1. All of Tract 212.03, 212.05, 212.06, 213.11, 213.12,

2366 213.14, 213.15, 213.16, 213.19, 213.20, and 213.21.

2367 2. That part of Tract 212.01 consisting of:

2368 a. That part of Block Group 1 consisting of block 49.

2369 b. That part of Block Group 3 consisting of blocks 0, 1, 4,

2370 5, 6, 7, 8, 9, 10, 11, 12, 13, 14, 15, 16, 17, 18, 19, 20, 21,

2371 22, 23, and 24.

2372 c. That part of Block Group 4 consisting of blocks 9, 37,

2373 38, and 39.

2374 3. That part of Tract 213.07 consisting of:

2375 a. That part of Block Group 3 consisting of blocks 3, 4, 5,

2376 6, 7, 8, 9, 10, 11, 12, 15, and 39.

2377 4. That part of Tract 213.13 consisting of:

2378 a. That part of Block Group 1 consisting of blocks 5, 10,

2022100er

2379 11, 12, 16, 17, 18, 19, 29, 30, 31, 32, 33, 34, 35, 36, 37, 38,
2380 39, 40, 41, 42, 43, 44, 45, 46, 47, 49, and 50.

2381 b. That part of Block Group 2 consisting of blocks 9, 10,
2382 11, 12, 20, 21, 22, 23, 24, 25, 26, 27, 28, 29, 30, 31, 32, 33,
2383 34, 35, 36, 37, 38, 39, 40, 41, 42, and 43.

2384 c. That part of Block Group 3 consisting of blocks 4, 5, 6,
2385 7, 8, 9, 10, 11, 17, and 18.

2386 5. That part of Tract 213.17 consisting of:

2387 a. All of Block Group 1.

2388 b. That part of Block Group 2 consisting of blocks 0, 1, 2,
2389 3, 4, 6, and 7.

2390 c. That part of Block Group 3 consisting of blocks 0, 1, 2,
2391 3, 4, 5, 6, 7, 8, 9, 10, 11, 12, 13, 14, 15, 16, 17, 18, 19, 20,
2392 21, 22, 23, 24, 25, 26, 27, 28, 29, 30, 31, 32, and 34.

2393 (38) District 38 is composed of:

2394 (a) That part of Seminole County consisting of:

2395 1. All of Tract 213.18, 214.04, 216.08, 216.13, 216.14,
2396 217.05, 217.06, 217.07, 218.02, 218.03, 218.05, 218.06, 219.01,
2397 219.02, 220.02, 220.04, 220.06, 220.07, 221.04, 221.05, 221.06,
2398 222.01, 222.05, 222.06, 222.07, 222.08, and 222.09.

2399 2. That part of Tract 213.06 consisting of:

2400 a. All of Block Group 1.

2401 b. That part of Block Group 2 consisting of blocks 18, 19,
2402 20, 21, 22, 23, 24, 25, 26, 27, 28, 29, 30, 31, 32, 33, 34, and
2403 39.

2404 c. All of Block Group 3, and 4.

2405 3. That part of Tract 213.07 consisting of:

2406 a. All of Block Group 1.

2407 b. That part of Block Group 3 consisting of blocks 0, 1, 2,

2022100er

2408 13, 14, 16, 17, 18, 19, 20, 21, 22, 23, 24, 25, 26, 27, 28, 29,
2409 30, 31, 32, 33, 34, 35, 36, 37, 38, 40, and 41.
2410 4. That part of Tract 213.13 consisting of:
2411 a. That part of Block Group 1 consisting of blocks 20, 21,
2412 22, 23, 24, 25, 26, 27, 28, 48, and 51.
2413 b. That part of Block Group 3 consisting of blocks 0, 1, 2,
2414 3, 12, 13, 14, 15, and 16.
2415 5. That part of Tract 213.17 consisting of:
2416 a. That part of Block Group 2 consisting of blocks 5, and
2417 8.
2418 b. That part of Block Group 3 consisting of block 33.
2419 6. That part of Tract 214.01 consisting of:
2420 a. That part of Block Group 1 consisting of blocks 23, 24,
2421 25, 27, 28, 29, 30, 31, 36, and 37.
2422 b. That part of Block Group 2 consisting of block 14.
2423 c. That part of Block Group 3 consisting of blocks 21, and
2424 22.
2425 7. That part of Tract 214.03 consisting of:
2426 a. That part of Block Group 1 consisting of blocks 38, 42,
2427 43, 44, 45, 46, 47, 48, 49, 50, 51, 52, 53, 54, 55, 56, 57, 58,
2428 59, 60, 61, 62, 63, 64, 65, 66, 67, 68, 69, 70, 71, 72, 73, 74,
2429 75, 76, 77, 78, 79, 80, and 84.
2430 b. All of Block Group 2.
2431 c. That part of Block Group 3 consisting of blocks 1, 2, 3,
2432 4, 5, 6, 7, 8, 10, 11, 12, 13, 14, 15, 16, 17, and 18.
2433 8. That part of Tract 215.04 consisting of:
2434 a. That part of Block Group 1 consisting of blocks 44, and
2435 45.
2436 b. That part of Block Group 2 consisting of block 20.

2022100er

2437 9. That part of Tract 216.06 consisting of:
2438 a. That part of Block Group 1 consisting of blocks 0, 1, 2,
2439 4, 5, 6, 7, 8, 9, 10, 11, 12, 13, 14, 15, 16, 22, 23, 24, 25,
2440 26, 27, 28, 29, 32, 33, and 34.
2441 b. That part of Block Group 2 consisting of blocks 0, 1, 2,
2442 and 5.
2443 10. That part of Tract 216.12 consisting of:
2444 a. That part of Block Group 2 consisting of blocks 17, 18,
2445 19, and 20.
2446 11. That part of Tract 216.17 consisting of:
2447 a. That part of Block Group 1 consisting of block 18.
2448 b. That part of Block Group 2 consisting of blocks 4, and
2449 6.
2450 12. That part of Tract 217.08 consisting of:
2451 a. That part of Block Group 1 consisting of blocks 0, 1, 2,
2452 3, 4, 5, 6, 16, 17, 18, 19, 20, 21, 22, and 23.
2453 b. That part of Block Group 3 consisting of blocks 0, 1,
2454 and 3.
2455 13. That part of Tract 220.01 consisting of:
2456 a. That part of Block Group 1 consisting of blocks 1, 2, 3,
2457 5, 6, 7, 8, 9, 10, 11, 13, 14, 15, 17, 18, 19, 20, 21, 22, 23,
2458 24, 25, 26, 27, 28, 29, 30, 31, 32, 33, 34, 35, 36, 37, 38, 39,
2459 40, 41, 42, 43, 44, 45, 46, 47, 48, and 49.
2460 b. All of Block Group 2.
2461 14. That part of Tract 221.01 consisting of:
2462 a. All of Block Group 1.
2463 b. That part of Block Group 2 consisting of blocks 0, 1, 2,
2464 3, 4, 5, 8, 9, 11, 13, 14, 15, 16, 17, 18, 19, 20, 21, 22, 23,
2465 24, 25, 26, and 27.

2022100er

2466 c. All of Block Group 3, and 4.
2467 (39) District 39 is composed of:
2468 (a) That part of Orange County consisting of:
2469 1. All of Tract 173.01, 174.01, 175.03, 175.05, 176.00,
2470 177.01, 177.02, 177.03, 178.05, 178.06, 178.07, 178.08, 178.09,
2471 178.10, 178.11, 178.12, 178.13, 178.14, 179.01, 179.02, and
2472 9900.00.
2473 2. That part of Tract 149.06 consisting of:
2474 a. That part of Block Group 3 consisting of blocks 24, 25,
2475 30, 31, 32, 33, 34, 36, and 37.
2476 3. That part of Tract 150.01 consisting of:
2477 a. That part of Block Group 1 consisting of blocks 16, 19,
2478 20, 21, 32, 33, 34, 35, 36, 37, 38, 39, 40, 41, 42, 43, 44, 45,
2479 46, 50, 51, 52, 53, 54, 55, and 58.
2480 4. That part of Tract 151.03 consisting of:
2481 a. That part of Block Group 3 consisting of blocks 0, 1, 2,
2482 3, 4, and 5.
2483 5. That part of Tract 151.05 consisting of:
2484 a. That part of Block Group 1 consisting of blocks 0, 1, 2,
2485 3, 4, 5, 6, and 7.
2486 6. That part of Tract 172.00 consisting of:
2487 a. That part of Block Group 1 consisting of blocks 0, 1, 2,
2488 3, 4, 5, 6, 7, 8, 9, 10, 11, 12, 13, 14, 15, 16, 17, 18, 30, 31,
2489 32, 33, 34, 35, 36, 37, 38, 39, 40, 41, 42, 43, 61, 62, 63, 64,
2490 75, 76, and 77.
2491 b. That part of Block Group 2 consisting of block 0.
2492 7. That part of Tract 173.02 consisting of:
2493 a. All of Block Group 1.
2494 b. That part of Block Group 4 consisting of blocks 0, 1, 2,

2022100er

2495 3, 4, 5, 6, 7, 8, 9, 10, 11, 12, 13, 14, 15, 16, 17, 18, 19, 20,
2496 21, 22, 23, 24, 25, 26, 27, 28, 29, 30, 31, 32, 33, 34, 35, 36,
2497 37, 38, 39, 40, 41, 42, 43, 44, 45, 46, 49, and 50.

2498 8. That part of Tract 174.02 consisting of:

2499 a. That part of Block Group 1 consisting of blocks 2, 4, 9,
2500 10, 11, 12, 13, 14, 15, 16, 17, 18, 19, 20, 21, 22, 23, 24, 25,
2501 26, 27, 28, 29, 30, 31, 32, 33, 35, 36, 37, 38, 39, 40, and 41.

2502 b. All of Block Group 2, and 3.

2503 9. That part of Tract 175.04 consisting of:

2504 a. All of Block Group 1.

2505 b. That part of Block Group 3 consisting of blocks 0, 1, 2,
2506 3, 4, 5, 6, 7, 8, 9, 10, 11, 12, 13, 14, 15, 16, 17, 18, 19, 20,
2507 21, 22, 23, 24, 25, 26, 27, 28, 29, 30, 31, 32, 33, 34, 35, 36,
2508 37, 38, 39, 40, 41, 42, 43, 44, 45, 46, 47, 48, 49, 51, and 52.

2509 c. All of Block Group 4.

2510 10. That part of Tract 175.06 consisting of:

2511 a. That part of Block Group 1 consisting of blocks 0, 1, 2,
2512 3, 4, 5, 6, 7, 8, 9, 10, 17, 18, 19, 20, 21, 22, 23, 24, 25, 26,
2513 27, 28, 30, 36, 37, 44, and 45.

2514 b. That part of Block Group 2 consisting of blocks 0, 1, 2,
2515 3, 4, 5, 6, 7, 8, 9, 10, 11, 12, 13, 14, 15, 16, 17, 18, 19, 20,
2516 21, 22, 23, 24, 25, 26, 27, 28, 29, 30, 31, 32, 44, 82, 83, 84,
2517 85, and 86.

2518 c. All of Block Group 3, and 4.

2519 11. That part of Tract 181.00 consisting of:

2520 a. All of Block Group 2.

2521 (b) That part of Seminole County consisting of:

2522 1. All of Tract 207.03, 207.05, 216.04, 216.09, 216.11, and
2523 217.04.

2022100er

- 2524 2. That part of Tract 216.06 consisting of:
- 2525 a. That part of Block Group 1 consisting of blocks 3, 17,
- 2526 18, 19, 20, 21, 30, and 31.
- 2527 b. That part of Block Group 2 consisting of blocks 3, 4, 6,
- 2528 7, 8, 9, 10, 11, 12, 13, and 14.
- 2529 c. All of Block Group 3, and 4.
- 2530 3. That part of Tract 216.12 consisting of:
- 2531 a. All of Block Group 1.
- 2532 b. That part of Block Group 2 consisting of blocks 0, 1, 2,
- 2533 3, 4, 5, 6, 7, 8, 9, 10, 11, 12, 13, 14, 15, 16, 21, and 22.
- 2534 c. All of Block Group 3.
- 2535 4. That part of Tract 216.17 consisting of:
- 2536 a. That part of Block Group 1 consisting of blocks 0, 1, 2,
- 2537 3, 4, 5, 6, 7, 8, 9, 10, 11, 12, 13, 14, 15, 16, and 17.
- 2538 b. That part of Block Group 2 consisting of blocks 0, 1, 2,
- 2539 3, 5, 7, 8, 9, 10, 11, 12, 13, 14, 15, and 16.
- 2540 c. All of Block Group 3.
- 2541 5. That part of Tract 217.08 consisting of:
- 2542 a. That part of Block Group 1 consisting of blocks 7, 8, 9,
- 2543 10, 11, 12, 13, 14, and 15.
- 2544 b. All of Block Group 2.
- 2545 c. That part of Block Group 3 consisting of blocks 2, 4, 5,
- 2546 6, 7, 8, 9, 10, 11, 12, 13, 14, 15, 16, 17, 18, 19, 20, 21, 22,
- 2547 and 23.
- 2548 (40) District 40 is composed of:
- 2549 (a) That part of Orange County consisting of:
- 2550 1. All of Tract 120.00, 121.00, 122.01, 122.02, 123.03,
- 2551 123.04, 123.05, 123.06, 123.07, 124.02, 124.03, 124.04, 124.05,
- 2552 125.00, 126.00, 149.04, 149.08, 149.09, 150.02, 150.03, 150.05,

2022100er

2553 150.06, 151.04, 151.06, and 187.00.

2554 2. That part of Tract 127.01 consisting of:

2555 a. That part of Block Group 1 consisting of blocks 1, 2, 3,

2556 4, 5, 6, 7, 8, 9, 10, 11, 12, 13, 14, 15, 16, 17, 18, 19, 20,

2557 21, 22, 23, 24, 25, 26, 27, 28, 29, 30, 31, 32, 33, and 34.

2558 b. All of Block Group 2.

2559 c. That part of Block Group 3 consisting of blocks 2, 3, 4,

2560 5, 6, 7, 8, 9, 10, 11, 12, 13, 14, 15, 16, 17, 18, 19, 20, 21,

2561 22, 23, 24, 25, 26, 27, 28, 29, 30, 31, 32, 33, 34, 35, 38, 39,

2562 40, 41, and 42.

2563 3. That part of Tract 147.01 consisting of:

2564 a. That part of Block Group 1 consisting of block 0.

2565 b. That part of Block Group 3 consisting of blocks 0, 1, 2,

2566 3, and 4.

2567 c. That part of Block Group 5 consisting of blocks 0, and

2568 1.

2569 4. That part of Tract 148.04 consisting of:

2570 a. That part of Block Group 1 consisting of blocks 0, 1, 6,

2571 7, and 8.

2572 b. That part of Block Group 3 consisting of block 0.

2573 5. That part of Tract 148.05 consisting of:

2574 a. That part of Block Group 1 consisting of block 0.

2575 b. That part of Block Group 2 consisting of blocks 0, and

2576 1.

2577 6. That part of Tract 149.06 consisting of:

2578 a. All of Block Group 1.

2579 b. That part of Block Group 3 consisting of blocks 0, 1, 2,

2580 3, 4, 5, 6, 7, 8, 9, 10, 11, 12, 13, 14, 15, 16, 17, 18, 19, 20,

2581 21, 22, 23, 26, 27, 28, 29, 35, 38, and 39.

2022100er

2582 7. That part of Tract 150.01 consisting of:
2583 a. That part of Block Group 1 consisting of blocks 0, 1, 2,
2584 3, 4, 5, 6, 7, 8, 9, 10, 11, 12, 13, 14, 15, 17, 18, 22, 23, 24,
2585 25, 26, 27, 28, 29, 30, 31, 47, 48, 49, 56, and 57.
2586 8. That part of Tract 151.03 consisting of:
2587 a. All of Block Group 1.
2588 b. That part of Block Group 3 consisting of blocks 6, 7, 8,
2589 9, 10, 11, 12, 13, 14, 15, 16, 17, 18, 19, 20, 21, and 22.
2590 9. That part of Tract 151.05 consisting of:
2591 a. That part of Block Group 1 consisting of blocks 8, 9,
2592 10, 11, 12, 13, 14, 15, 16, 17, 18, 19, 20, 21, 22, 23, 24, 25,
2593 26, 27, 28, 29, 30, 31, 32, 33, 34, 35, 36, 37, 38, 39, 40, 41,
2594 42, 43, 44, 45, 46, and 47.
2595 b. All of Block Group 2.
2596 10. That part of Tract 152.02 consisting of:
2597 a. That part of Block Group 1 consisting of blocks 10, 11,
2598 12, 13, 21, 22, 23, 24, and 25.
2599 b. All of Block Group 2.
2600 c. That part of Block Group 4 consisting of blocks 7, 8, 9,
2601 and 10.
2602 11. That part of Tract 152.04 consisting of:
2603 a. That part of Block Group 1 consisting of blocks 0, 1, 2,
2604 3, 4, 5, 6, 7, 8, 9, 10, 11, 12, 13, 14, 15, 16, 17, 18, 19, 20,
2605 21, 22, 23, 24, 25, 26, and 27.
2606 12. That part of Tract 153.00 consisting of:
2607 a. That part of Block Group 3 consisting of blocks 3, 4, 5,
2608 6, 7, 8, 9, 10, 11, 12, 13, and 14.
2609 13. That part of Tract 175.04 consisting of:
2610 a. That part of Block Group 3 consisting of block 50.

2022100er

2611 14. That part of Tract 175.06 consisting of:
2612 a. That part of Block Group 1 consisting of blocks 11, 12,
2613 13, 14, 15, 16, 29, 31, 32, 33, 34, 35, 38, 39, 40, 41, 42, 43,
2614 and 46.
2615 b. That part of Block Group 2 consisting of blocks 33, 34,
2616 35, 36, 37, 38, 39, 40, 41, 42, 43, 45, 46, 47, 48, 49, 50, 51,
2617 52, 53, 54, 55, 56, 57, 58, 59, 60, 61, 62, 63, 64, 65, 66, 67,
2618 68, 69, 70, 71, 72, 73, 74, 75, 76, 77, 78, 79, 80, 81, 87, 88,
2619 89, 90, and 91.
2620 15. That part of Tract 181.00 consisting of:
2621 a. All of Block Group 1.
2622 16. That part of Tract 183.00 consisting of:
2623 a. That part of Block Group 2 consisting of blocks 0, 1, 2,
2624 3, 4, 5, 6, 7, 8, 9, 10, 11, and 12.
2625 b. That part of Block Group 3 consisting of blocks 0, and
2626 1.
2627 17. That part of Tract 189.01 consisting of:
2628 a. All of Block Group 1.
2629 b. That part of Block Group 2 consisting of block 0.
2630 (41) District 41 is composed of:
2631 (a) That part of Orange County consisting of:
2632 1. All of Tract 104.00, 105.00, 116.00, 117.01, 117.02,
2633 145.02, 145.03, 145.04, 146.01, 146.05, 146.06, 146.07, 146.08,
2634 146.09, 147.02, 147.03, 147.05, 148.06, 169.04, 169.06, 169.07,
2635 169.08, 169.09, 169.10, and 169.11.
2636 2. That part of Tract 142.01 consisting of:
2637 a. That part of Block Group 4 consisting of block 4.
2638 3. That part of Tract 144.00 consisting of:
2639 a. That part of Block Group 1 consisting of blocks 9, and

2022100er

2640 10.
2641 4. That part of Tract 147.01 consisting of:
2642 a. That part of Block Group 1 consisting of blocks 1, 2, 3,
2643 4, 5, 6, 7, 8, 9, 10, 11, 12, 13, 14, 15, 16, 17, 18, 19, 20,
2644 21, 22, 23, 24, and 25.
2645 b. All of Block Group 2.
2646 c. That part of Block Group 3 consisting of blocks 5, 6, 7,
2647 8, 9, 10, 11, 12, 13, 14, 15, 16, 17, 18, 19, 20, 21, 22, 23,
2648 24, 25, and 26.
2649 d. All of Block Group 4.
2650 e. That part of Block Group 5 consisting of blocks 2, 3, 4,
2651 5, 6, 7, and 8.
2652 5. That part of Tract 147.06 consisting of:
2653 a. All of Block Group 1.
2654 b. That part of Block Group 2 consisting of blocks 0, 1, 2,
2655 3, 4, 5, 6, 7, 8, 9, and 10.
2656 c. All of Block Group 3.
2657 6. That part of Tract 148.04 consisting of:
2658 a. That part of Block Group 1 consisting of blocks 2, 3, 4,
2659 5, 9, 10, 11, 12, 13, 14, 15, 16, 17, 18, 19, 20, 21, 22, 23,
2660 24, 25, 26, 27, 28, 29, 30, 31, 32, 33, 34, and 35.
2661 b. That part of Block Group 2 consisting of blocks 0, 1, 2,
2662 3, 4, 5, 6, 7, 8, 9, 11, 13, 14, 20, 21, and 22.
2663 7. That part of Tract 148.05 consisting of:
2664 a. That part of Block Group 1 consisting of blocks 1, 2, 3,
2665 4, 5, 6, 7, 8, 9, 10, 11, 12, 13, 14, and 15.
2666 b. That part of Block Group 2 consisting of blocks 2, 3, 4,
2667 5, 6, 7, 8, 9, 10, 11, 12, 13, 14, 15, 16, 17, 18, 19, 20, and
2668 21.

2022100er

2669 8. That part of Tract 148.07 consisting of:
2670 a. All of Block Group 1.
2671 b. That part of Block Group 3 consisting of blocks 0, 1, 2,
2672 3, 4, 5, 6, 7, 8, 9, 10, 11, 12, 13, and 14.
2673 c. That part of Block Group 4 consisting of blocks 0, 1, 2,
2674 3, and 4.
2675 9. That part of Tract 148.12 consisting of:
2676 a. That part of Block Group 3 consisting of blocks 10, 11,
2677 12, 13, 14, and 15.
2678 b. That part of Block Group 4 consisting of blocks 0, 1, 2,
2679 3, 5, 6, 17, and 18.
2680 10. That part of Tract 169.02 consisting of:
2681 a. That part of Block Group 1 consisting of blocks 0, 1, 2,
2682 3, 4, 5, 6, 7, 8, 9, 10, 11, 12, 13, 14, 15, 16, 17, 18, 19, 20,
2683 21, 22, 23, 24, 25, 26, 27, 28, 29, 32, 33, 34, 35, 36, 37, 52,
2684 and 53.
2685 b. All of Block Group 2, and 3.
2686 11. That part of Tract 170.01 consisting of:
2687 a. That part of Block Group 1 consisting of blocks 0, 1, 2,
2688 3, 4, 5, 6, 7, 8, 9, 10, 11, 12, 13, 14, 15, 16, 17, 18, 19, 20,
2689 21, 23, 24, 25, 26, 27, 28, 29, 33, 34, 35, 36, 37, 38, 39, 40,
2690 41, 42, 43, and 44.
2691 b. That part of Block Group 2 consisting of blocks 8, 9,
2692 10, 11, 12, 13, 14, 15, 16, 17, 22, 23, 24, 25, 26, 27, 28, 29,
2693 30, 31, and 32.
2694 12. That part of Tract 183.00 consisting of:
2695 a. All of Block Group 1.
2696 b. That part of Block Group 2 consisting of blocks 13, 14,
2697 15, 16, 17, 18, 19, 20, 21, 22, 23, 24, 25, 26, 27, 28, 29, 30,

2022100er

2698 31, 32, 33, 34, 35, 36, 37, 38, 39, 40, 41, 42, 43, 44, 45, 46,
2699 47, 48, 49, 50, 51, 52, 53, 54, 55, 56, 57, 58, 59, 60, 61, 62,
2700 63, 64, 65, 66, 67, 68, 69, 70, 71, 72, 73, 74, 75, 76, 77, 78,
2701 79, 80, and 81.

2702 c. That part of Block Group 3 consisting of blocks 2, 3, 4,
2703 5, 6, 7, 8, 9, 10, 11, 12, 13, 14, 15, 16, 17, 18, 19, 20, 21,
2704 22, 23, 24, 25, 26, 27, 28, 29, 30, 31, 32, 33, 34, 35, 36, 37,
2705 38, 39, 40, 41, 42, 43, 44, 45, 46, 47, 48, 49, 50, 51, 52, 53,
2706 and 54.

2707 13. That part of Tract 185.00 consisting of:

2708 a. That part of Block Group 1 consisting of blocks 0, 2, 3,
2709 4, 5, 6, 7, 8, 9, 10, 11, 12, 13, 14, 15, 16, 17, 18, 19, 20,
2710 21, 22, 23, 24, 25, 26, 27, 28, 29, 30, 31, 32, 33, 34, 35, 36,
2711 37, 38, 39, 40, 41, 42, 43, and 44.

2712 b. All of Block Group 2.

2713 c. That part of Block Group 3 consisting of blocks 27, and
2714 46.

2715 14. That part of Tract 189.01 consisting of:

2716 a. That part of Block Group 2 consisting of blocks 1, 2, 3,
2717 4, 5, 6, 7, 8, 9, 10, 11, 12, 13, 14, 15, 16, 17, 18, 19, 20,
2718 21, 22, and 23.

2719 b. All of Block Group 3, and 4.

2720 (42) District 42 is composed of:

2721 (a) That part of Orange County consisting of:

2722 1. All of Tract 102.01, 102.02, 103.00, 108.02, 110.00,
2723 111.00, 112.00, 113.00, 128.00, 129.00, 137.01, 137.02, 138.01,
2724 138.02, 138.03, 139.00, 140.00, 143.01, 152.03, 155.01, 156.01,
2725 156.02, 157.01, 157.02, 158.01, 158.02, 159.01, 160.01, 160.02,
2726 161.00, 180.00, 182.01, 182.02, 182.03, 182.04, 188.00, 189.02,

2022100er

- 2727 and 190.00.
- 2728 2. That part of Tract 127.01 consisting of:
- 2729 a. That part of Block Group 1 consisting of block 0.
- 2730 b. That part of Block Group 3 consisting of blocks 0, 1,
- 2731 36, and 37.
- 2732 3. That part of Tract 132.01 consisting of:
- 2733 a. That part of Block Group 1 consisting of block 24.
- 2734 b. That part of Block Group 2 consisting of blocks 13, and
- 2735 14.
- 2736 4. That part of Tract 133.00 consisting of:
- 2737 a. All of Block Group 2.
- 2738 b. That part of Block Group 3 consisting of blocks 12, 13,
- 2739 14, 15, 16, 25, and 26.
- 2740 5. That part of Tract 136.03 consisting of:
- 2741 a. All of Block Group 1.
- 2742 6. That part of Tract 136.04 consisting of:
- 2743 a. That part of Block Group 1 consisting of blocks 2, 3, 4,
- 2744 5, 6, 7, 8, 9, 10, 11, 12, 13, 14, 15, 16, and 17.
- 2745 b. All of Block Group 2.
- 2746 7. That part of Tract 136.05 consisting of:
- 2747 a. All of Block Group 1.
- 2748 8. That part of Tract 136.06 consisting of:
- 2749 a. That part of Block Group 1 consisting of blocks 15, 19,
- 2750 20, 21, 22, 23, 24, 26, and 45.
- 2751 9. That part of Tract 136.07 consisting of:
- 2752 a. All of Block Group 1.
- 2753 10. That part of Tract 141.00 consisting of:
- 2754 a. All of Block Group 1.
- 2755 b. That part of Block Group 2 consisting of blocks 0, 1, 2,

2022100er

2756 3, 4, 5, 6, 7, 8, 9, 10, 11, 12, 13, 14, 15, 16, 17, 18, 19, 20,
2757 21, 24, 26, 27, 28, 29, 30, 31, 32, 33, and 35.

2758 c. That part of Block Group 3 consisting of blocks 0, 1, 2,
2759 3, 4, 5, 6, 7, 8, 9, 10, 11, 12, 13, 14, 15, 16, 17, 18, 19, 20,
2760 21, 22, 23, 24, 25, 26, 27, 28, 29, 30, 31, 32, 37, 38, 39, 40,
2761 41, 42, 46, 48, 49, and 50.

2762 11. That part of Tract 143.02 consisting of:

2763 a. All of Block Group 1.

2764 12. That part of Tract 144.00 consisting of:

2765 a. That part of Block Group 1 consisting of blocks 0, 1, 2,
2766 3, 4, 5, 6, 7, 8, 11, 12, 13, 14, 15, 16, 17, 18, 19, 20, 21,
2767 22, 23, 24, 25, 26, 27, 28, 29, 30, 31, 32, 33, 34, and 35.

2768 b. All of Block Group 2.

2769 13. That part of Tract 152.02 consisting of:

2770 a. That part of Block Group 1 consisting of blocks 0, 1, 2,
2771 3, 4, 5, 6, 7, 8, 9, 14, 15, 16, 17, 18, 19, and 20.

2772 b. All of Block Group 3.

2773 c. That part of Block Group 4 consisting of blocks 0, 1, 2,
2774 3, 4, 5, and 6.

2775 14. That part of Tract 152.04 consisting of:

2776 a. That part of Block Group 1 consisting of blocks 28, and
2777 29.

2778 b. All of Block Group 2, and 3.

2779 15. That part of Tract 153.00 consisting of:

2780 a. All of Block Group 1.

2781 b. That part of Block Group 3 consisting of blocks 0, 1, 2,
2782 15, 16, 17, 18, 19, 20, 21, 22, and 23.

2783 16. That part of Tract 162.00 consisting of:

2784 a. All of Block Group 1.

2022100er

2785 b. That part of Block Group 4 consisting of blocks 6, 7, 8,
2786 9, 13, and 14.

2787 17. That part of Tract 163.01 consisting of:

2788 a. That part of Block Group 1 consisting of blocks 12, 13,
2789 14, 15, 16, 17, 18, 19, 20, 21, 22, 28, 29, 30, 34, 35, 36, 37,
2790 38, and 39.

2791 b. All of Block Group 2.

2792 c. That part of Block Group 3 consisting of block 11.

2793 18. That part of Tract 164.06 consisting of:

2794 a. That part of Block Group 1 consisting of block 18.

2795 19. That part of Tract 168.02 consisting of:

2796 a. That part of Block Group 1 consisting of blocks 2, 3,
2797 and 4.

2798 20. That part of Tract 168.04 consisting of:

2799 a. That part of Block Group 1 consisting of blocks 0, 1,
2800 and 3.

2801 21. That part of Tract 184.00 consisting of:

2802 a. All of Block Group 1.

2803 b. That part of Block Group 2 consisting of blocks 0, 1, 2,
2804 3, 4, 5, 6, 7, 8, 9, 10, 11, 12, 13, 14, 15, 16, 17, 18, 19, 20,
2805 21, 22, 23, 24, 25, 26, 27, 28, 29, 30, 31, 32, 33, 34, 35, 36,
2806 37, 38, 39, 40, 41, 42, 43, 44, 45, 46, 47, 48, 49, 50, 51, 52,
2807 53, 54, 57, 58, 59, 60, 61, 62, 63, 64, 65, 66, 67, 68, 69, 70,
2808 71, 72, 73, 74, 75, 76, 77, 78, 79, 80, 81, 82, 83, 84, 85, 86,
2809 87, 88, 89, 90, 91, 92, 93, 94, 95, 96, 97, 98, and 100.

2810 22. That part of Tract 185.00 consisting of:

2811 a. That part of Block Group 1 consisting of block 1.

2812 b. That part of Block Group 3 consisting of blocks 0, 1, 2,
2813 3, 4, 5, 6, 7, 8, 9, 10, 11, 12, 13, 14, 15, 16, 17, 18, 19, 20,

2022100er

2814 21, 22, 23, 24, 25, 26, 28, 29, 30, 31, 32, 33, 34, 35, 36, 37,
2815 38, 39, 40, 41, 42, 43, 44, 45, 47, 48, 49, 50, 51, 52, 53, 54,
2816 and 55.

2817 (43) District 43 is composed of:

2818 (a) That part of Orange County consisting of:

2819 1. All of Tract 132.02, 134.02, 134.03, 134.05, 134.06,
2820 135.03, 135.05, 135.07, 135.10, 135.11, 135.12, 135.13, 167.09,
2821 167.10, 167.13, 167.14, 167.15, 167.16, 167.23, 167.24, 167.33,
2822 167.35, 167.38, 167.39, 167.54, 167.55, and 167.56.

2823 2. That part of Tract 132.01 consisting of:

2824 a. That part of Block Group 1 consisting of blocks 0, 1, 2,
2825 3, 4, 5, 6, 7, 8, 9, 10, 11, 12, 13, 14, 15, 16, 17, 18, 19, 20,
2826 21, 22, 23, and 25.

2827 b. That part of Block Group 2 consisting of blocks 0, 1, 2,
2828 3, 4, 5, 6, 7, 8, 9, 10, 11, 12, 15, 16, and 17.

2829 c. All of Block Group 3.

2830 3. That part of Tract 133.00 consisting of:

2831 a. All of Block Group 1.

2832 b. That part of Block Group 3 consisting of blocks 0, 1, 2,
2833 3, 4, 5, 6, 7, 8, 9, 10, 11, 17, 18, 19, 20, 21, 22, 23, and 24.

2834 c. All of Block Group 4.

2835 4. That part of Tract 136.03 consisting of:

2836 a. All of Block Group 3.

2837 5. That part of Tract 136.04 consisting of:

2838 a. That part of Block Group 1 consisting of blocks 0, and
2839 1.

2840 b. All of Block Group 3.

2841 6. That part of Tract 136.05 consisting of:

2842 a. All of Block Group 2.

2022100er

2843 7. That part of Tract 136.06 consisting of:
2844 a. That part of Block Group 1 consisting of blocks 0, 1, 2,
2845 3, 4, 5, 6, 7, 8, 9, 10, 11, 12, 13, 14, 16, 17, 18, 25, 27, 28,
2846 29, 30, 31, 32, 33, 34, 35, 36, 37, 38, 39, 40, 41, 42, 43, and
2847 44.
2848 b. All of Block Group 2.
2849 8. That part of Tract 136.07 consisting of:
2850 a. All of Block Group 2.
2851 9. That part of Tract 167.17 consisting of:
2852 a. That part of Block Group 1 consisting of blocks 3, and
2853 4.
2854 10. That part of Tract 167.31 consisting of:
2855 a. That part of Block Group 2 consisting of blocks 31, 32,
2856 and 33.
2857 11. That part of Tract 167.36 consisting of:
2858 a. That part of Block Group 1 consisting of blocks 12, 13,
2859 14, and 16.
2860 12. That part of Tract 167.37 consisting of:
2861 a. That part of Block Group 2 consisting of blocks 1, 2, 3,
2862 4, 5, 6, 7, 8, 9, 25, 45, 46, 47, 48, 49, 50, 51, 52, 53, 54,
2863 55, 56, 57, 58, 59, 60, 61, 62, 63, 64, 65, 66, 67, 68, 69, 70,
2864 71, 72, 73, 74, 75, 76, 79, 80, 81, 82, 83, 84, 85, 86, 87, 88,
2865 89, 90, 91, 92, 93, 94, 95, 96, 97, 107, 108, 109, 124, 125,
2866 128, 131, 132, 133, 134, 135, 136, 137, 138, and 139.
2867 13. That part of Tract 167.40 consisting of:
2868 a. That part of Block Group 1 consisting of blocks 0, 1, 2,
2869 3, 4, 5, 6, 7, 8, 9, 10, 11, 12, 13, 14, 15, 16, 17, and 20.
2870 b. That part of Block Group 2 consisting of blocks 1, 2, 3,
2871 and 4.

2022100er

- 2872 14. That part of Tract 167.53 consisting of:
- 2873 a. That part of Block Group 1 consisting of block 17.
- 2874 b. All of Block Group 2, 3, and 4.
- 2875 15. That part of Tract 168.02 consisting of:
- 2876 a. That part of Block Group 1 consisting of blocks 0, and
- 2877 1.
- 2878 b. That part of Block Group 2 consisting of blocks 0, 3, 4,
- 2879 5, 12, 112, and 113.
- 2880 c. That part of Block Group 3 consisting of blocks 0, and
- 2881 49.
- 2882 d. That part of Block Group 4 consisting of blocks 0, and
- 2883 1.
- 2884 e. That part of Block Group 5 consisting of block 0.
- 2885 16. That part of Tract 184.00 consisting of:
- 2886 a. That part of Block Group 2 consisting of blocks 55, 56,
- 2887 and 99.
- 2888 (44) District 44 is composed of:
- 2889 (a) That part of Orange County consisting of:
- 2890 1. All of Tract 142.02, 148.10, 148.11, 148.13, 168.03,
- 2891 170.04, 170.06, 170.12, 170.13, 170.15, 170.18, 170.19, 170.20,
- 2892 170.22, 170.23, 170.24, 170.25, 170.26, 171.21, and 171.22.
- 2893 2. That part of Tract 141.00 consisting of:
- 2894 a. That part of Block Group 2 consisting of blocks 22, 23,
- 2895 25, and 34.
- 2896 b. That part of Block Group 3 consisting of blocks 33, 34,
- 2897 35, 36, 43, 44, 45, and 47.
- 2898 3. That part of Tract 142.01 consisting of:
- 2899 a. All of Block Group 1.
- 2900 b. That part of Block Group 4 consisting of blocks 0, 1, 2,

2022100er

2901 and 3.

2902 4. That part of Tract 143.02 consisting of:

2903 a. All of Block Group 2.

2904 5. That part of Tract 147.06 consisting of:

2905 a. That part of Block Group 2 consisting of block 11.

2906 6. That part of Tract 148.12 consisting of:

2907 a. All of Block Group 1.

2908 b. That part of Block Group 3 consisting of blocks 0, 1, 2,

2909 3, 4, 5, 6, 7, 8, and 9.

2910 c. That part of Block Group 4 consisting of blocks 4, 7, 8,

2911 9, 10, 11, 12, 13, 14, 15, 16, 19, 20, 21, 22, 23, 24, 25, 26,

2912 27, 28, 29, 30, 31, 32, and 33.

2913 7. That part of Tract 168.02 consisting of:

2914 a. That part of Block Group 1 consisting of blocks 5, 6, 7,

2915 8, 9, 10, 11, 12, 13, 14, 15, 16, 17, 18, 19, 20, 21, 22, 23,

2916 24, 25, 26, 27, 28, 29, 30, 31, 32, 33, 34, 35, 36, 37, 38, 39,

2917 40, 41, 42, 43, 44, 45, 46, 47, 48, 49, 50, 51, 52, 53, 54, and

2918 55.

2919 b. That part of Block Group 2 consisting of blocks 1, 2, 6,

2920 7, 8, 9, 10, 11, 13, 14, 15, 16, 17, 18, 19, 20, 21, 22, 23, 24,

2921 25, 26, 27, 28, 29, 30, 31, 32, 33, 34, 35, 36, 37, 38, 39, 40,

2922 41, 42, 43, 44, 45, 46, 47, 48, 49, 50, 51, 52, 53, 54, 55, 56,

2923 57, 58, 59, 60, 61, 62, 63, 64, 65, 66, 67, 68, 69, 70, 71, 72,

2924 73, 74, 75, 76, 77, 78, 79, 80, 81, 82, 83, 84, 85, 86, 87, 88,

2925 89, 90, 91, 92, 93, 94, 95, 96, 97, 98, 99, 100, 101, 102, 103,

2926 104, 105, 106, 107, 108, 109, 110, 111, 114, 115, and 116.

2927 c. That part of Block Group 3 consisting of blocks 1, 2, 3,

2928 4, 5, 6, 7, 8, 9, 10, 11, 12, 13, 14, 15, 16, 17, 18, 19, 20,

2929 21, 22, 23, 24, 25, 26, 27, 28, 29, 30, 31, 32, 33, 34, 35, 36,

2022100er

2930 37, 38, 39, 40, 41, 42, 43, 44, 45, 46, 47, 48, 50, 51, 52, 53,
2931 54, 55, 56, 57, 58, 59, 60, 61, 62, 63, 64, 65, 66, 67, 68, 69,
2932 70, 71, 72, and 73.

2933 d. That part of Block Group 4 consisting of blocks 2, 3, 4,
2934 5, 6, 7, 8, 9, 10, 11, 12, 13, 14, 15, 16, 17, 18, 19, 20, 21,
2935 22, 23, 24, 25, 26, 27, 28, 29, 30, 31, 32, and 33.

2936 e. That part of Block Group 5 consisting of blocks 1, 2, 9,
2937 10, 11, 12, 13, 14, 15, 16, 17, 18, 19, 20, 21, 22, 23, 24, 25,
2938 26, 27, 28, 29, 30, 31, 32, 33, 34, 35, 36, 37, 38, 39, 40, 41,
2939 42, 43, 44, 45, 46, 47, 48, 206, 207, 208, and 209.

2940 8. That part of Tract 168.04 consisting of:

2941 a. That part of Block Group 1 consisting of blocks 2, 4, 5,
2942 6, 7, 8, 9, 10, 11, 12, 13, 14, 15, 16, 17, 18, 19, 20, 21, 22,
2943 23, 24, 25, 26, 27, 28, 29, 30, 31, 32, 33, 34, 35, 36, 37, 38,
2944 39, 40, 41, 42, 43, 44, 45, 46, 47, and 48.

2945 b. All of Block Group 2, 3, and 4.

2946 9. That part of Tract 168.08 consisting of:

2947 a. That part of Block Group 1 consisting of blocks 0, 1, 2,
2948 3, 4, 5, 6, 7, 8, 9, 10, and 12.

2949 10. That part of Tract 168.09 consisting of:

2950 a. All of Block Group 1.

2951 b. That part of Block Group 2 consisting of blocks 0, 1, 2,
2952 3, 4, 5, 6, 7, 8, 9, 10, 11, 12, 13, 14, 15, 16, 17, 18, 19, 20,
2953 21, 22, 23, 24, 25, 26, 27, 29, 30, and 31.

2954 c. That part of Block Group 3 consisting of blocks 0, 1, 2,
2955 3, 4, 5, 6, 7, 8, and 9.

2956 11. That part of Tract 168.10 consisting of:

2957 a. That part of Block Group 1 consisting of blocks 0, 1, 2,
2958 3, 4, 5, 7, 8, 9, and 10.

2022100er

2959 b. That part of Block Group 2 consisting of blocks 0, 1, 2,
2960 3, 4, 5, 6, 7, 8, 9, 10, 11, 12, 13, 14, 15, 16, 17, 18, 19, 20,
2961 21, 22, 23, 24, 25, 26, 27, 28, 29, 30, 31, 32, 33, 34, 35, 36,
2962 37, 38, 39, 40, 41, 42, 43, 44, 45, 46, 47, 48, 49, 50, 51, 52,
2963 53, 54, 55, 56, 57, 58, 59, 60, 61, 62, 63, 64, 65, 66, 67, 68,
2964 69, 70, 71, 72, 73, 74, 75, 76, 77, 78, 81, 82, and 84.

2965 12. That part of Tract 169.02 consisting of:

2966 a. That part of Block Group 1 consisting of blocks 30, 31,
2967 38, 39, 40, 41, 42, 43, 44, 45, 46, 47, 48, 49, 50, and 51.

2968 13. That part of Tract 170.01 consisting of:

2969 a. That part of Block Group 1 consisting of blocks 22, 30,
2970 31, and 32.

2971 b. That part of Block Group 2 consisting of blocks 0, 1, 2,
2972 3, 4, 5, 6, 7, 18, 19, 20, 21, 33, 34, 35, 36, 37, and 38.

2973 c. All of Block Group 3.

2974 14. That part of Tract 170.11 consisting of:

2975 a. All of Block Group 1.

2976 b. That part of Block Group 2 consisting of blocks 0, 1, 2,
2977 3, 4, 5, 6, 7, 8, 9, 11, 12, and 13.

2978 c. All of Block Group 3.

2979 15. That part of Tract 170.21 consisting of:

2980 a. All of Block Group 1.

2981 b. That part of Block Group 2 consisting of block 1.

2982 c. All of Block Group 3.

2983 d. That part of Block Group 4 consisting of blocks 1, 2, 3,
2984 4, 5, 6, 7, 8, 9, 10, 11, 12, 13, 14, 15, 17, 18, 20, and 21.

2985 16. That part of Tract 171.10 consisting of:

2986 a. That part of Block Group 3 consisting of blocks 87, 91,
2987 and 92.

2022100er

2988 17. That part of Tract 171.23 consisting of:
2989 a. That part of Block Group 1 consisting of blocks 0, 1, 2,
2990 3, 4, 5, 6, 7, 8, 9, 10, 11, 12, 13, 14, 15, 16, 17, 18, 19, 20,
2991 21, 22, 23, 24, 25, 26, 27, 28, 29, 30, 31, 32, 33, 34, 35, 36,
2992 37, 38, 39, 40, 41, 42, 43, 44, 45, 46, 47, 48, 49, 50, 51, 52,
2993 53, 54, 55, 56, 57, 58, 61, 62, and 64.
2994 (45) District 45 is composed of:
2995 (a) That part of Orange County consisting of:
2996 1. All of Tract 148.09, 148.14, 148.15, 171.08, 171.09,
2997 171.11, 171.12, 171.13, 171.14, 171.15, 171.16, 171.17, 171.18,
2998 171.19, and 171.20.
2999 2. That part of Tract 148.04 consisting of:
3000 a. That part of Block Group 2 consisting of blocks 10, 12,
3001 15, 16, 17, 18, and 19.
3002 b. That part of Block Group 3 consisting of blocks 1, 2, 3,
3003 4, 5, 6, 7, 8, 9, 10, 11, 12, 13, 14, 15, 16, 17, 18, 19, 20,
3004 21, 22, 23, and 24.
3005 3. That part of Tract 148.07 consisting of:
3006 a. That part of Block Group 3 consisting of block 15.
3007 b. That part of Block Group 4 consisting of block 5.
3008 4. That part of Tract 171.10 consisting of:
3009 a. All of Block Group 1.
3010 b. That part of Block Group 3 consisting of blocks 0, 1, 2,
3011 3, 4, 5, 6, 7, 8, 9, 10, 11, 12, 13, 14, 15, 16, 17, 18, 19, 20,
3012 21, 22, 23, 24, 25, 26, 27, 28, 29, 30, 31, 32, 33, 34, 35, 36,
3013 37, 38, 39, 40, 41, 42, 43, 44, 45, 46, 47, 48, 49, 50, 51, 52,
3014 53, 54, 55, 56, 57, 58, 59, 60, 61, 62, 63, 64, 65, 66, 67, 68,
3015 69, 70, 71, 72, 73, 74, 75, 76, 77, 78, 79, 80, 81, 82, 83, 84,
3016 85, 86, 88, 89, 90, 93, 94, 95, 96, 97, 98, 99, 100, 101, 102,

2022100er

3017 103, and 104.

3018 5. That part of Tract 171.23 consisting of:

3019 a. That part of Block Group 1 consisting of blocks 59, 60,

3020 63, and 65.

3021 6. That part of Tract 172.00 consisting of:

3022 a. That part of Block Group 1 consisting of blocks 19, 20,

3023 21, 22, 23, 24, 25, 26, 27, 28, 29, 44, 45, 46, 47, 48, 49, 50,

3024 51, 52, 53, 54, 55, 56, 57, 58, 59, 60, 65, 66, 67, 68, 69, 70,

3025 71, 72, 73, and 74.

3026 b. That part of Block Group 2 consisting of blocks 1, 2, 3,

3027 4, 5, 6, 7, 8, 9, 10, 11, 12, 13, 14, 15, 16, 17, 18, 19, 20,

3028 21, 22, 23, 24, 25, 26, 27, 28, 29, 30, 31, 32, 33, 34, 35, 36,

3029 37, 38, 39, 40, 41, 42, 43, 44, 45, 46, 47, 48, 49, 50, 51, 52,

3030 53, 54, 55, 56, 57, 58, 59, 60, 61, 62, 63, 64, 65, and 66.

3031 7. That part of Tract 173.02 consisting of:

3032 a. All of Block Group 3.

3033 b. That part of Block Group 4 consisting of blocks 47, and

3034 48.

3035 8. That part of Tract 174.02 consisting of:

3036 a. That part of Block Group 1 consisting of blocks 0, 1, 3,

3037 5, 6, 7, 8, and 34.

3038 (b) That part of Osceola County consisting of:

3039 1. All of Tract 408.05, 408.06, 408.08, 408.11, and 408.12.

3040 2. That part of Tract 408.01 consisting of:

3041 a. That part of Block Group 1 consisting of blocks 0, 1, 2,

3042 3, 4, 5, 6, 7, 8, 9, 10, 11, 12, 13, 14, 15, 16, 17, 18, 19, 20,

3043 21, 22, 23, 24, 25, 26, 27, 28, 29, 30, 31, 32, 33, 34, 35, 36,

3044 37, 38, 39, 40, 41, 42, 43, 44, 45, 46, 47, 48, 50, 51, 52, 53,

3045 and 54.

2022100er

- 3046 3. That part of Tract 408.07 consisting of:
- 3047 a. All of Block Group 1.
- 3048 b. That part of Block Group 2 consisting of blocks 0, 1, 2,
- 3049 3, 4, 5, 6, 7, 8, 9, 10, 11, 12, 13, 14, 15, 19, 20, 21, 22, 23,
- 3050 24, 25, 26, 27, 28, 29, 30, 31, 32, 33, 34, and 35.
- 3051 c. All of Block Group 3.
- 3052 4. That part of Tract 408.09 consisting of:
- 3053 a. That part of Block Group 2 consisting of blocks 14, 15,
- 3054 16, 17, 18, 19, 20, 21, 22, 23, 24, 25, 26, and 27.
- 3055 5. That part of Tract 408.10 consisting of:
- 3056 a. That part of Block Group 1 consisting of blocks 31, 36,
- 3057 88, 89, and 91.
- 3058 (46) District 46 is composed of:
- 3059 (a) That part of Osceola County consisting of:
- 3060 1. All of Tract 409.01, 409.03, 409.04, 410.03, 410.04,
- 3061 410.05, 410.06, 411.01, 411.02, 413.01, 415.01, 415.02, 417.00,
- 3062 418.00, 419.00, 420.00, 421.00, 422.01, and 422.02.
- 3063 2. That part of Tract 408.01 consisting of:
- 3064 a. That part of Block Group 1 consisting of block 49.
- 3065 3. That part of Tract 408.07 consisting of:
- 3066 a. That part of Block Group 2 consisting of blocks 16, 17,
- 3067 and 18.
- 3068 4. That part of Tract 408.09 consisting of:
- 3069 a. All of Block Group 1.
- 3070 b. That part of Block Group 2 consisting of blocks 0, 1, 2,
- 3071 3, 4, 5, 6, 7, 8, 9, 10, 11, 12, 13, 28, 29, 30, 31, 32, 33, 34,
- 3072 35, 36, 37, 38, 39, 40, 41, 42, 43, 44, 45, 46, 47, 48, 49, 50,
- 3073 51, 52, 53, 54, 55, 56, and 57.
- 3074 5. That part of Tract 408.10 consisting of:

2022100er

3075 a. That part of Block Group 1 consisting of blocks 0, 1, 2,
3076 3, 4, 5, 6, 7, 8, 9, 10, 11, 12, 13, 14, 15, 16, 17, 18, 19, 20,
3077 21, 22, 23, 24, 25, 26, 27, 28, 29, 30, 32, 33, 34, 35, 37, 38,
3078 39, 40, 41, 42, 43, 44, 45, 46, 47, 48, 49, 50, 51, 52, 53, 54,
3079 55, 56, 57, 58, 59, 60, 61, 62, 63, 64, 65, 66, 67, 68, 69, 70,
3080 71, 72, 73, 74, 75, 76, 77, 78, 79, 80, 81, 82, 83, 84, 85, 86,
3081 87, 90, 92, and 93.

3082 6. That part of Tract 413.02 consisting of:

3083 a. All of Block Group 1.

3084 b. That part of Block Group 3 consisting of blocks 0, 1, 2,
3085 3, 4, 5, 6, 7, 8, 9, 10, 11, 12, 13, 14, 16, 17, 18, 19, 20, 21,
3086 22, 23, 24, 25, 26, 27, 28, 29, 30, 31, 32, 33, 34, 35, and 36.

3087 7. That part of Tract 416.00 consisting of:

3088 a. That part of Block Group 1 consisting of blocks 2, 3, 4,
3089 5, 6, 7, 8, 9, 10, 11, 12, 13, 14, 15, 16, 17, 18, 19, 20, 21,
3090 22, 23, 26, 27, 28, 29, 30, 31, 32, 33, 34, 35, 36, 37, 38, 39,
3091 40, 41, 42, 44, 45, 46, 47, 48, 49, 50, 51, 52, 53, 54, and 56.

3092 b. All of Block Group 2, 3, and 4.

3093 8. That part of Tract 423.00 consisting of:

3094 a. That part of Block Group 1 consisting of blocks 0, 1, 2,
3095 3, 4, 5, 6, 15, 16, 17, 18, 19, 20, 21, 22, 23, 24, 25, 26, 27,
3096 28, 31, 32, 33, 34, 35, and 39.

3097 b. All of Block Group 2.

3098 c. That part of Block Group 3 consisting of blocks 1, 3, 4,
3099 5, 6, 7, 8, 9, 10, 11, 12, 13, 14, 15, 16, 17, 18, 19, 20, 21,
3100 22, 23, 24, 25, 26, 27, 28, 29, 30, 31, 32, 33, 34, 35, 36, 37,
3101 38, 39, 40, 41, 42, 43, 44, 45, 46, 47, 48, 49, 50, 51, 52, 53,
3102 54, 55, 56, 57, 58, 59, 60, 61, 62, 63, 64, 65, 66, 67, 68, 69,
3103 70, 71, 72, 73, 74, 75, 76, 77, 78, 79, 80, and 81.

2022100er

3104 9. That part of Tract 424.00 consisting of:
3105 a. That part of Block Group 1 consisting of blocks 4, 5, 6,
3106 7, 8, 9, 11, 12, 13, 14, and 15.
3107 b. That part of Block Group 2 consisting of blocks 1, 2, 3,
3108 4, 5, 6, 7, 8, 9, 10, 11, 12, 13, 14, 15, 16, 17, 18, 19, 20,
3109 21, 22, 23, 24, 25, 26, 27, 28, 29, 30, 31, 32, 36, 37, 38, 39,
3110 40, and 41.
3111 (47) District 47 is composed of:
3112 (a) That part of Orange County consisting of:
3113 1. All of Tract 168.11, 168.12, 168.13, and 168.14.
3114 2. That part of Tract 168.08 consisting of:
3115 a. That part of Block Group 1 consisting of block 11.
3116 3. That part of Tract 168.09 consisting of:
3117 a. That part of Block Group 2 consisting of block 28.
3118 b. That part of Block Group 3 consisting of block 10.
3119 4. That part of Tract 168.10 consisting of:
3120 a. That part of Block Group 1 consisting of block 6.
3121 b. That part of Block Group 2 consisting of blocks 79, 80,
3122 and 83.
3123 5. That part of Tract 170.11 consisting of:
3124 a. That part of Block Group 2 consisting of block 10.
3125 6. That part of Tract 170.21 consisting of:
3126 a. That part of Block Group 2 consisting of block 0.
3127 b. That part of Block Group 4 consisting of blocks 0, 16,
3128 and 19.
3129 (b) That part of Osceola County consisting of:
3130 1. All of Tract 425.00, 426.01, 426.03, 426.04, 427.01,
3131 427.02, 429.01, 429.02, 429.03, 429.04, 429.05, 431.00, 432.03,
3132 432.07, 433.03, 434.00, and 435.00.

2022100er

- 3133 2. That part of Tract 416.00 consisting of:
3134 a. That part of Block Group 1 consisting of blocks 0, 1,
3135 24, 25, 43, and 55.
- 3136 3. That part of Tract 423.00 consisting of:
3137 a. That part of Block Group 1 consisting of blocks 7, 8, 9,
3138 10, 11, 12, 13, 14, 29, 30, 36, 37, and 38.
- 3139 b. That part of Block Group 3 consisting of blocks 0, and
3140 2.
- 3141 4. That part of Tract 424.00 consisting of:
3142 a. That part of Block Group 1 consisting of blocks 0, 1, 2,
3143 3, and 10.
- 3144 b. That part of Block Group 2 consisting of blocks 0, 33,
3145 34, and 35.
- 3146 c. All of Block Group 3.
- 3147 5. That part of Tract 428.00 consisting of:
3148 a. All of Block Group 1.
3149 b. That part of Block Group 3 consisting of blocks 12, 13,
3150 14, 15, 16, 17, 18, 19, 20, 21, 22, 23, 24, 25, 26, 27, 28, 29,
3151 33, 34, 35, 36, 37, 38, 39, 40, 41, 42, 43, 44, 45, 46, 47, 48,
3152 49, 50, 51, 52, 53, 54, 55, 56, 57, 58, 59, 60, 61, 62, 63, 64,
3153 65, 66, 67, and 69.
- 3154 6. That part of Tract 432.08 consisting of:
3155 a. All of Block Group 1.
3156 b. That part of Block Group 2 consisting of blocks 0, 1, 2,
3157 3, 4, 5, 6, 7, 8, 9, 10, 11, 12, 13, 15, 16, 17, 18, 19, 20, 21,
3158 22, and 23.
- 3159 c. All of Block Group 3.
- 3160 7. That part of Tract 432.09 consisting of:
3161 a. That part of Block Group 1 consisting of blocks 0, 1, 2,

2022100er

3162 21, and 46.

3163 8. That part of Tract 433.01 consisting of:

3164 a. That part of Block Group 1 consisting of blocks 9, 10,

3165 11, 12, 13, 14, 15, 16, 17, 18, 19, 20, 21, 22, 23, 24, 25, 26,

3166 27, 29, 30, 41, 42, 43, 44, 45, 46, 47, 48, 49, 50, 51, 52, 53,

3167 54, 55, 56, 57, 58, 59, 63, 64, 66, and 67.

3168 9. That part of Tract 433.04 consisting of:

3169 a. That part of Block Group 1 consisting of blocks 0, 1, 2,

3170 3, 4, 5, 6, 7, 8, 9, 10, 11, 12, 13, 14, 15, 16, 17, 18, 19, 20,

3171 25, and 77.

3172 b. That part of Block Group 2 consisting of blocks 0, 1, 2,

3173 3, 4, 5, 6, 7, 8, 9, 10, 11, 12, 13, 14, 15, 16, 17, 18, 19, 20,

3174 21, 22, 23, 24, 25, and 28.

3175 10. That part of Tract 436.00 consisting of:

3176 a. That part of Block Group 1 consisting of blocks 24, 25,

3177 32, 33, 34, 35, 36, 37, 38, 39, 40, 41, 42, 43, 44, 45, 46, 47,

3178 48, 49, 50, 51, 52, 53, 54, and 55.

3179 b. All of Block Group 2.

3180 11. That part of Tract 437.00 consisting of:

3181 a. That part of Block Group 2 consisting of blocks 7, 8, 9,

3182 10, 22, 23, and 26.

3183 b. That part of Block Group 3 consisting of blocks 11, 12,

3184 13, 14, 15, 24, 25, 26, 27, 28, 29, 30, 31, 32, 33, 34, 35, 36,

3185 44, 45, 46, 47, 48, 49, 50, 51, 52, 53, 54, 55, 56, 57, 58, 59,

3186 60, 61, 64, 65, 66, 73, 75, and 76.

3187 (48) District 48 is composed of:

3188 (a) That part of Polk County consisting of:

3189 1. All of Tract 125.10, 125.11, 125.12, 125.13, 128.02,

3190 136.02, 137.01, 137.02, 139.01, 139.02, 140.01, 140.03, 140.05,

2022100er

3191 140.06, 141.04, 141.23, 141.26, 141.27, 141.29, 141.30, 141.31,
3192 142.01, 142.02, 142.03, 143.01, 143.03, 143.04, 144.01, 144.02,
3193 154.01, 154.02, 154.04, 154.05, 155.00, 156.00, 157.01, 157.02,
3194 158.01, and 9800.00.

3195 2. That part of Tract 125.02 consisting of:
3196 a. That part of Block Group 4 consisting of block 61.

3197 3. That part of Tract 128.03 consisting of:
3198 a. That part of Block Group 2 consisting of blocks 21, 22,
3199 23, 24, 25, 26, 27, 28, 29, 30, 31, 34, 35, 36, 38, 39, 40, 41,
3200 45, and 46.

3201 4. That part of Tract 128.04 consisting of:
3202 a. That part of Block Group 1 consisting of blocks 16, 28,
3203 30, 31, 32, 33, 34, 35, 36, 37, 38, 39, 40, and 41.

3204 b. That part of Block Group 2 consisting of blocks 0, 1, 2,
3205 3, 4, 5, 6, 7, 8, 9, 10, 11, 12, 13, 14, 15, 16, 17, 18, 19, 20,
3206 21, 22, 23, 27, 28, 29, 30, 31, 32, 33, 34, 35, 36, 37, 38, 39,
3207 40, 41, 42, 43, 44, 45, 46, 47, 48, 49, and 50.

3208 5. That part of Tract 129.00 consisting of:
3209 a. That part of Block Group 2 consisting of blocks 39, and
3210 40.

3211 6. That part of Tract 130.02 consisting of:
3212 a. That part of Block Group 3 consisting of blocks 6, 7, 8,
3213 29, 33, 34, 35, 36, 37, 38, and 44.

3214 7. That part of Tract 134.00 consisting of:
3215 a. That part of Block Group 1 consisting of blocks 0, 1, 2,
3216 3, 4, 5, 6, 7, 8, 9, 10, 15, 16, 26, 27, 29, 30, 32, and 33.

3217 b. That part of Block Group 2 consisting of blocks 0, 13,
3218 and 14.

3219 c. That part of Block Group 3 consisting of blocks 20, 21,

2022100er

3220 22, and 57.

3221 8. That part of Tract 135.00 consisting of:

3222 a. All of Block Group 1.

3223 b. That part of Block Group 3 consisting of blocks 0, 1, 3,

3224 4, 5, 6, 7, 8, 9, 10, 11, 12, 13, 14, 15, 16, 17, 18, 19, 20,

3225 21, 22, 23, 24, 25, 26, 27, 28, 29, 30, 31, 32, 33, and 34.

3226 9. That part of Tract 136.01 consisting of:

3227 a. That part of Block Group 1 consisting of blocks 4, 5, 6,

3228 7, 8, 10, 11, 12, 13, 14, 15, 16, 17, 18, 19, 20, 21, 22, 23,

3229 24, 25, 26, 27, 28, 29, 30, 31, 32, 33, 34, 35, 36, 37, 38, 39,

3230 40, 41, 42, 43, 44, 45, 46, and 47.

3231 b. All of Block Group 2.

3232 10. That part of Tract 138.01 consisting of:

3233 a. That part of Block Group 1 consisting of blocks 0, 1, 7,

3234 10, 12, 13, 14, 15, 16, 17, 18, 19, 20, 21, 22, 23, and 24.

3235 b. All of Block Group 2.

3236 c. That part of Block Group 3 consisting of blocks 2, 4, 5,

3237 6, 7, 8, 21, 22, 23, 24, 25, 26, 27, 28, 29, 30, 31, 32, 33, 34,

3238 35, 36, 37, 38, 39, and 40.

3239 11. That part of Tract 138.02 consisting of:

3240 a. That part of Block Group 1 consisting of blocks 26, and

3241 27.

3242 b. That part of Block Group 3 consisting of blocks 0, 1, 3,

3243 4, 5, 6, 7, 8, 9, 10, 11, 12, 13, 14, 15, 16, 17, 18, 19, 20,

3244 and 21.

3245 c. All of Block Group 4.

3246 12. That part of Tract 141.21 consisting of:

3247 a. That part of Block Group 1 consisting of blocks 13, 15,

3248 16, 22, 23, 24, 25, 28, 29, 30, 31, 32, 33, 34, 35, 36, 37, 38,

2022100er

3249 39, 40, 41, 42, 43, 44, 45, 46, 47, 48, 49, 50, 51, 52, 53, 54,
3250 55, 56, 57, 58, 59, 60, 61, 62, 63, 64, 65, 66, 67, 68, 69, 70,
3251 71, and 72.

3252 13. That part of Tract 141.24 consisting of:

3253 a. All of Block Group 1.

3254 b. That part of Block Group 2 consisting of blocks 0, 1, 2,
3255 3, 4, 5, 6, 7, 8, 9, 10, 11, 12, 13, 14, 15, 16, 17, 18, 19, 20,
3256 21, 22, 23, 24, 25, 26, 27, 28, 29, 30, 31, 32, 33, 34, 35, 36,
3257 37, 38, 39, 40, 41, 42, 43, 44, 45, 46, 47, 49, 50, and 51.

3258 14. That part of Tract 141.28 consisting of:

3259 a. That part of Block Group 1 consisting of blocks 0, 1, 2,
3260 3, 4, 22, 23, 33, 34, 35, 36, 37, 38, 45, 48, and 49.

3261 b. That part of Block Group 2 consisting of blocks 0, 1, 3,
3262 4, 5, 6, 7, 8, 9, 11, 12, 13, 14, 15, and 16.

3263 c. All of Block Group 3.

3264 15. That part of Tract 145.01 consisting of:

3265 a. That part of Block Group 4 consisting of blocks 0, 1, 2,
3266 3, 4, 5, 6, 7, 8, 9, 10, 11, 12, 13, 14, 15, 16, 17, 18, 19, 20,
3267 21, 22, 23, 24, 25, 26, 27, 28, 29, 30, 31, 32, 34, 35, 36, 37,
3268 38, 39, 40, 41, 42, 43, 57, 58, 59, 60, 61, 62, 63, 64, 65, 66,
3269 67, 68, 69, 70, 71, 72, 73, 74, and 78.

3270 16. That part of Tract 146.00 consisting of:

3271 a. That part of Block Group 1 consisting of blocks 0, 1, 2,
3272 3, 4, 5, 6, 7, 8, 11, 12, 13, 14, 15, 16, 17, 18, 19, 20, 32,
3273 33, 34, 49, and 50.

3274 17. That part of Tract 147.01 consisting of:

3275 a. That part of Block Group 1 consisting of blocks 0, 1, 2,
3276 3, 4, 5, 6, 7, 8, 13, 14, 15, 16, 17, 18, 19, 20, 21, 22, 23,
3277 24, 25, 26, 27, 40, 41, 42, 43, 44, 45, 46, 47, 48, 49, 50, 51,

2022100er

3278 52, 53, 54, 55, 77, 78, and 79.
3279 18. That part of Tract 153.02 consisting of:
3280 a. That part of Block Group 1 consisting of blocks 0, 1, 2,
3281 3, 4, 5, 6, 7, 8, 9, 10, 11, 12, 13, 14, 15, 16, 39, 40, and 41.
3282 19. That part of Tract 158.02 consisting of:
3283 a. That part of Block Group 1 consisting of blocks 28, and
3284 29.
3285 (49) District 49 is composed of:
3286 (a) That part of Polk County consisting of:
3287 1. All of Tract 116.03, 117.04, 117.22, 118.21, 118.32,
3288 118.35, 118.37, 118.38, 119.08, 119.10, 119.12, 119.13, 145.02,
3289 147.03, 147.04, 148.02, 148.03, 148.04, 149.03, 149.04, 149.05,
3290 149.06, 150.00, 151.01, 151.02, 152.00, 153.01, 159.00, 160.01,
3291 160.02, 160.03, and 161.00.
3292 2. That part of Tract 103.00 consisting of:
3293 a. That part of Block Group 2 consisting of blocks 16, and
3294 32.
3295 3. That part of Tract 115.01 consisting of:
3296 a. That part of Block Group 1 consisting of blocks 0, 1, 2,
3297 3, 4, 5, 6, 7, 8, 9, 10, 11, 12, 15, 16, 17, 18, 19, 20, and 21.
3298 b. All of Block Group 2.
3299 c. That part of Block Group 3 consisting of blocks 0, 1, 2,
3300 3, 4, 5, 7, 8, 9, 10, and 11.
3301 d. That part of Block Group 4 consisting of blocks 0, 1, 2,
3302 3, 4, 5, 6, 7, 8, 9, 10, 11, 12, 13, 14, 15, 16, 19, 20, 21, and
3303 22.
3304 4. That part of Tract 115.02 consisting of:
3305 a. That part of Block Group 1 consisting of block 47.
3306 5. That part of Tract 116.04 consisting of:

2022100er

- 3307 a. That part of Block Group 2 consisting of blocks 14, 15,
3308 16, 17, 18, 19, 20, 21, 22, 23, 24, 25, 26, 27, 28, 29, 30, 31,
3309 32, 33, 34, 35, 36, 37, 38, 39, 40, 41, 42, and 43.
- 3310 6. That part of Tract 116.06 consisting of:
- 3311 a. That part of Block Group 1 consisting of blocks 74, 75,
3312 76, 77, and 78.
- 3313 7. That part of Tract 117.21 consisting of:
- 3314 a. That part of Block Group 1 consisting of blocks 15, 32,
3315 33, 34, 35, 36, 37, 38, 39, 40, 41, 42, 43, 44, 45, and 46.
- 3316 b. That part of Block Group 2 consisting of blocks 3, 4, 5,
3317 6, 7, 8, 9, 10, 11, 12, 13, 14, 15, 16, 19, 20, 21, 22, 23, 24,
3318 25, 26, 27, 28, 29, 30, 34, 35, 36, 37, 38, 39, and 40.
- 3319 8. That part of Tract 117.31 consisting of:
- 3320 a. That part of Block Group 1 consisting of blocks 0, 1, 2,
3321 3, 4, 5, 6, 7, 8, 9, 10, 15, 16, 17, 26, 27, 28, and 29.
- 3322 b. That part of Block Group 2 consisting of blocks 0, 1, 3,
3323 4, 5, 6, 7, 8, 9, 10, 11, 12, 13, 14, 15, 16, 17, 18, 19, 20,
3324 21, 22, 23, 24, 25, 26, 27, 28, 29, 30, 31, 32, 33, 34, 35, 36,
3325 37, 38, 39, 40, 41, and 42.
- 3326 9. That part of Tract 117.32 consisting of:
- 3327 a. That part of Block Group 1 consisting of blocks 0, 1, 2,
3328 3, 4, 5, 6, 7, 8, 9, 10, 11, and 17.
- 3329 b. That part of Block Group 2 consisting of block 16.
- 3330 10. That part of Tract 118.22 consisting of:
- 3331 a. That part of Block Group 2 consisting of blocks 12, 13,
3332 14, 15, and 16.
- 3333 11. That part of Tract 118.34 consisting of:
- 3334 a. All of Block Group 1.
- 3335 b. That part of Block Group 3 consisting of blocks 14, 15,

2022100er

3336 16, 17, 18, 19, 20, 21, 22, 23, 24, 25, 26, 27, 28, 29, 31, 32,
3337 33, 34, 35, 36, 37, 38, 39, 40, 43, 44, 46, 47, 48, 49, 50, 51,
3338 53, 54, 56, 57, 58, 59, 60, 61, 62, 63, 64, 65, 69, 70, 71, 72,
3339 77, and 78.

3340 12. That part of Tract 118.36 consisting of:
3341 a. That part of Block Group 1 consisting of blocks 5, 6, 7,
3342 8, 9, 10, 11, 12, 13, 14, 15, 16, 17, 18, and 19.

3343 b. All of Block Group 2.

3344 13. That part of Tract 119.01 consisting of:
3345 a. That part of Block Group 1 consisting of block 21.
3346 b. All of Block Group 2.

3347 14. That part of Tract 119.02 consisting of:
3348 a. All of Block Group 2.

3349 15. That part of Tract 119.09 consisting of:
3350 a. All of Block Group 2.

3351 16. That part of Tract 138.02 consisting of:
3352 a. That part of Block Group 1 consisting of blocks 0, 1, 2,
3353 3, 4, 5, 6, 7, 8, 9, 10, 11, 12, 13, 14, 15, 16, 17, 18, 19, 20,
3354 21, 22, 23, 24, 25, and 28.

3355 b. All of Block Group 2.

3356 c. That part of Block Group 3 consisting of block 2.

3357 17. That part of Tract 145.01 consisting of:
3358 a. All of Block Group 1.
3359 b. That part of Block Group 4 consisting of blocks 33, 44,
3360 45, 46, 47, 48, 49, 50, 51, 52, 53, 54, 55, 56, 75, 76, and 77.

3361 18. That part of Tract 146.00 consisting of:
3362 a. That part of Block Group 1 consisting of blocks 9, 10,
3363 21, 22, 23, 24, 25, 26, 27, 28, 29, 30, 31, 35, 36, 37, 38, 39,
3364 40, 41, 42, 43, 44, 45, 46, 47, and 48.

2022100er

3365 b. All of Block Group 2.
3366 19. That part of Tract 147.01 consisting of:
3367 a. That part of Block Group 1 consisting of blocks 9, 10,
3368 11, 12, 28, 29, 30, 31, 32, 33, 34, 35, 36, 37, 38, 39, 56, 57,
3369 58, 59, 60, 61, 62, 63, 64, 65, 66, 67, 68, 69, 70, 71, 72, 73,
3370 74, 75, 76, 80, 81, 82, 83, 84, 85, 86, 87, 88, 89, 90, and 91.
3371 b. All of Block Group 2, and 3.
3372 20. That part of Tract 153.02 consisting of:
3373 a. That part of Block Group 1 consisting of blocks 17, 18,
3374 19, 20, 21, 22, 23, 24, 25, 26, 27, 28, 29, 30, 31, 32, 33, 34,
3375 35, 36, 37, 38, 42, 43, 44, 45, 46, 47, 48, 49, 50, 51, 52, 53,
3376 54, 55, 56, 57, 58, 59, 60, 61, and 62.
3377 b. All of Block Group 2.
3378 21. That part of Tract 158.02 consisting of:
3379 a. That part of Block Group 1 consisting of blocks 0, 1, 2,
3380 3, 4, 5, 6, 7, 8, 9, 10, 11, 12, 13, 14, 15, 16, 17, 18, 19, 20,
3381 21, 22, 23, 24, 25, 26, 27, 30, 31, 32, 33, 34, 35, 36, 37, and
3382 38.
3383 b. All of Block Group 2.
3384 (50) District 50 is composed of:
3385 (a) That part of Polk County consisting of:
3386 1. All of Tract 104.01, 104.02, 105.01, 105.02, 106.01,
3387 106.03, 106.04, 107.01, 107.02, 108.00, 109.00, 110.00, 111.00,
3388 112.02, 112.03, 112.04, 113.00, 114.00, 119.11, 120.01, 120.02,
3389 120.03, 120.04, 121.13, 121.24, 121.25, 121.26, 121.27, 121.28,
3390 121.33, 122.03, 122.07, 122.08, 122.09, 123.04, and 164.00.
3391 2. That part of Tract 103.00 consisting of:
3392 a. All of Block Group 1.
3393 b. That part of Block Group 2 consisting of blocks 0, 1, 2,

2022100er

3394 3, 4, 5, 6, 7, 8, 9, 10, 11, 12, 13, 14, 15, 17, 18, 19, 20, 21,
3395 22, 23, 24, 25, 26, 27, 28, 29, 30, 31, 33, 34, 35, 36, and 37.
3396 c. All of Block Group 3.
3397 3. That part of Tract 115.01 consisting of:
3398 a. That part of Block Group 1 consisting of blocks 13, and
3399 14.
3400 b. That part of Block Group 3 consisting of block 6.
3401 c. That part of Block Group 4 consisting of blocks 17, and
3402 18.
3403 4. That part of Tract 115.02 consisting of:
3404 a. That part of Block Group 1 consisting of blocks 0, 1, 2,
3405 3, 4, 5, 6, 7, 8, 9, 10, 11, 12, 13, 14, 15, 16, 17, 18, 19, 20,
3406 21, 22, 23, 24, 25, 26, 27, 28, 29, 30, 31, 32, 33, 34, 35, 36,
3407 37, 38, 39, 40, 41, 42, 43, 44, 45, 46, 48, 49, 50, 51, 52, 53,
3408 54, 55, and 56.
3409 b. All of Block Group 2, and 3.
3410 5. That part of Tract 116.04 consisting of:
3411 a. That part of Block Group 3 consisting of blocks 16, and
3412 17.
3413 6. That part of Tract 116.05 consisting of:
3414 a. That part of Block Group 2 consisting of blocks 31, 32,
3415 33, 34, and 35.
3416 7. That part of Tract 116.06 consisting of:
3417 a. That part of Block Group 1 consisting of blocks 2, 3, 4,
3418 5, 6, 7, 8, 9, 10, 11, 12, 13, 14, 15, 16, 17, 18, 19, 20, 21,
3419 22, 23, 24, 25, 26, 27, 28, 29, 30, 31, 32, 33, 34, 35, 36, 37,
3420 38, 39, 40, 41, 42, 43, 44, 45, 46, 47, 49, 50, 51, 52, 53, 54,
3421 55, 56, 57, 58, 59, 60, 61, 62, 63, 64, 65, 66, 67, 68, 69, 70,
3422 71, 72, 73, 79, 80, 81, 82, 83, and 84.

2022100er

- 3423 8. That part of Tract 117.31 consisting of:
- 3424 a. That part of Block Group 1 consisting of blocks 11, 12,
- 3425 13, 14, 18, 19, 20, 21, 22, 23, 24, and 25.
- 3426 b. That part of Block Group 2 consisting of block 2.
- 3427 9. That part of Tract 117.32 consisting of:
- 3428 a. That part of Block Group 1 consisting of blocks 12, 13,
- 3429 14, 15, and 16.
- 3430 b. That part of Block Group 2 consisting of blocks 0, 1, 2,
- 3431 3, 4, 5, 6, 7, 8, 9, 10, 11, 12, 13, 14, 15, 17, 18, 19, 20, 21,
- 3432 22, 23, 24, 25, 26, 27, and 28.
- 3433 10. That part of Tract 118.22 consisting of:
- 3434 a. All of Block Group 1.
- 3435 b. That part of Block Group 2 consisting of blocks 0, 1, 2,
- 3436 3, 4, 5, 6, 7, 8, 9, 10, and 11.
- 3437 11. That part of Tract 118.34 consisting of:
- 3438 a. That part of Block Group 3 consisting of blocks 0, 1, 2,
- 3439 3, 4, 5, 6, 7, 8, 9, 10, 11, 12, 13, 30, 41, 42, 45, 52, 55, 66,
- 3440 67, 68, 73, 74, 75, 76, and 79.
- 3441 12. That part of Tract 118.36 consisting of:
- 3442 a. That part of Block Group 1 consisting of blocks 0, 1, 2,
- 3443 3, and 4.
- 3444 13. That part of Tract 119.01 consisting of:
- 3445 a. That part of Block Group 1 consisting of blocks 0, 1, 2,
- 3446 3, 4, 5, 6, 7, 8, 9, 10, 11, 12, 13, 14, 15, 16, 17, 18, 19, and
- 3447 20.
- 3448 14. That part of Tract 119.02 consisting of:
- 3449 a. All of Block Group 1.
- 3450 15. That part of Tract 119.09 consisting of:
- 3451 a. All of Block Group 1.

2022100er

- 3452 16. That part of Tract 121.30 consisting of:
- 3453 a. That part of Block Group 2 consisting of blocks 2, 3, 4,
- 3454 5, 6, 7, 8, 9, 10, 11, 12, 13, 14, 15, 16, 17, 18, 19, 20, 21,
- 3455 22, 23, 24, 25, 26, and 27.
- 3456 17. That part of Tract 121.32 consisting of:
- 3457 a. That part of Block Group 1 consisting of blocks 1, 2, 3,
- 3458 4, 5, 6, 7, 8, 9, 10, and 11.
- 3459 b. All of Block Group 2.
- 3460 18. That part of Tract 123.03 consisting of:
- 3461 a. All of Block Group 2.
- 3462 19. That part of Tract 123.09 consisting of:
- 3463 a. That part of Block Group 1 consisting of blocks 9, 10,
- 3464 11, 12, 13, 14, and 15.
- 3465 (51) District 51 is composed of:
- 3466 (a) That part of Polk County consisting of:
- 3467 1. All of Tract 121.31, 123.05, 123.06, 123.07, 124.04,
- 3468 124.05, 124.07, 124.08, 124.09, 124.10, 124.11, 124.12, 124.13,
- 3469 124.14, 124.15, 125.06, 125.08, 125.09, 125.14, 125.15, 126.01,
- 3470 126.02, 127.01, 127.02, 130.01, 131.01, 131.02, 131.03, 132.00,
- 3471 and 133.00.
- 3472 2. That part of Tract 116.04 consisting of:
- 3473 a. All of Block Group 1.
- 3474 b. That part of Block Group 2 consisting of blocks 0, 1, 2,
- 3475 3, 4, 5, 6, 7, 8, 9, 10, 11, 12, 13, and 44.
- 3476 c. That part of Block Group 3 consisting of blocks 0, 1, 2,
- 3477 3, 4, 5, 6, 7, 8, 9, 10, 11, 12, 13, 14, 15, 18, 19, 20, 21, 22,
- 3478 23, 24, 25, 26, 27, 28, 29, 30, 31, 32, 33, 34, 35, 36, 37, 38,
- 3479 39, 40, and 41.
- 3480 3. That part of Tract 116.05 consisting of:

2022100er

- 3481 a. All of Block Group 1.
- 3482 b. That part of Block Group 2 consisting of blocks 0, 1, 2,
3483 3, 4, 5, 6, 7, 8, 9, 10, 11, 12, 13, 14, 15, 16, 17, 18, 19, 20,
3484 21, 22, 23, 24, 25, 26, 27, 28, 29, 30, 36, 37, 38, and 39.
- 3485 4. That part of Tract 116.06 consisting of:
- 3486 a. That part of Block Group 1 consisting of blocks 0, 1,
3487 and 48.
- 3488 5. That part of Tract 117.21 consisting of:
- 3489 a. That part of Block Group 1 consisting of blocks 0, 1, 2,
3490 3, 4, 5, 6, 7, 8, 9, 10, 11, 12, 13, 14, 16, 17, 18, 19, 20, 21,
3491 22, 23, 24, 25, 26, 27, 28, 29, 30, 31, and 47.
- 3492 b. That part of Block Group 2 consisting of blocks 0, 1, 2,
3493 17, 18, 31, 32, and 33.
- 3494 6. That part of Tract 121.30 consisting of:
- 3495 a. All of Block Group 1.
- 3496 b. That part of Block Group 2 consisting of blocks 0, and
3497 1.
- 3498 7. That part of Tract 121.32 consisting of:
- 3499 a. That part of Block Group 1 consisting of block 0.
- 3500 8. That part of Tract 123.03 consisting of:
- 3501 a. All of Block Group 1.
- 3502 9. That part of Tract 123.09 consisting of:
- 3503 a. That part of Block Group 1 consisting of blocks 0, 1, 2,
3504 3, 4, 5, 6, 7, 8, 16, and 17.
- 3505 10. That part of Tract 125.02 consisting of:
- 3506 a. All of Block Group 1.
- 3507 b. That part of Block Group 4 consisting of blocks 0, 1, 2,
3508 3, 4, 5, 6, 7, 8, 9, 10, 11, 12, 13, 14, 15, 16, 17, 18, 19, 20,
3509 21, 22, 23, 24, 25, 26, 27, 28, 29, 30, 31, 32, 33, 34, 35, 36,

2022100er

3510 37, 38, 39, 40, 41, 42, 43, 44, 45, 46, 47, 48, 49, 50, 51, 52,
3511 53, 54, 55, 56, 57, 58, 59, 60, 62, 63, 64, 65, 66, 67, 68, 69,
3512 70, 71, 72, 73, 74, 75, 76, 77, 78, 79, 80, 81, 82, 83, 84, 85,
3513 86, 87, and 88.

3514 11. That part of Tract 128.03 consisting of:
3515 a. All of Block Group 1.
3516 b. That part of Block Group 2 consisting of blocks 0, 1, 2,
3517 3, 4, 5, 6, 7, 8, 9, 10, 11, 12, 13, 14, 15, 16, 17, 18, 19, 20,
3518 32, 33, 37, 42, 43, and 44.
3519 c. All of Block Group 3.

3520 12. That part of Tract 128.04 consisting of:
3521 a. That part of Block Group 1 consisting of blocks 0, 1, 2,
3522 3, 4, 5, 6, 7, 8, 9, 10, 11, 12, 13, 14, 15, 17, 18, 19, 20, 21,
3523 22, 23, 24, 25, 26, 27, and 29.
3524 b. That part of Block Group 2 consisting of blocks 24, 25,
3525 and 26.
3526 c. All of Block Group 3, and 4.

3527 13. That part of Tract 129.00 consisting of:
3528 a. All of Block Group 1.
3529 b. That part of Block Group 2 consisting of blocks 0, 1, 2,
3530 3, 4, 5, 6, 7, 8, 9, 10, 11, 12, 13, 14, 15, 16, 17, 18, 19, 20,
3531 21, 22, 23, 24, 25, 26, 27, 28, 29, 30, 31, 32, 33, 34, 35, 36,
3532 37, 38, 41, 42, 43, 44, 45, 46, 47, 48, 49, 50, 51, 52, 53, and
3533 54.
3534 c. All of Block Group 3, and 4.

3535 14. That part of Tract 130.02 consisting of:
3536 a. All of Block Group 1.
3537 b. That part of Block Group 3 consisting of blocks 0, 1, 2,
3538 3, 4, 5, 9, 10, 11, 12, 13, 14, 15, 16, 17, 18, 19, 20, 21, 22,

2022100er

3539 23, 24, 25, 26, 27, 28, 30, 31, 32, 39, 40, 41, 42, and 43.
3540 c. All of Block Group 4.
3541 15. That part of Tract 134.00 consisting of:
3542 a. That part of Block Group 1 consisting of blocks 11, 12,
3543 13, 14, 17, 18, 19, 20, 21, 22, 23, 24, 25, 28, and 31.
3544 b. That part of Block Group 2 consisting of blocks 1, 2, 3,
3545 4, 5, 6, 7, 8, 9, 10, 11, 12, 15, 16, 17, 18, 19, 20, 21, 22,
3546 23, 24, 25, 26, 27, 28, 29, 30, 31, 32, 33, 34, 35, 36, 37, 38,
3547 39, 40, and 41.
3548 c. That part of Block Group 3 consisting of blocks 0, 1, 2,
3549 3, 4, 5, 6, 7, 8, 9, 10, 11, 12, 13, 14, 15, 16, 17, 18, 19, 23,
3550 24, 25, 26, 27, 28, 29, 30, 31, 32, 33, 34, 35, 36, 37, 38, 39,
3551 40, 41, 42, 43, 44, 45, 46, 47, 48, 49, 50, 51, 52, 53, 54, 55,
3552 and 56.
3553 16. That part of Tract 135.00 consisting of:
3554 a. That part of Block Group 3 consisting of block 2.
3555 17. That part of Tract 136.01 consisting of:
3556 a. That part of Block Group 1 consisting of blocks 0, 1, 2,
3557 3, and 9.
3558 18. That part of Tract 138.01 consisting of:
3559 a. That part of Block Group 1 consisting of blocks 2, 3, 4,
3560 5, 6, 8, 9, and 11.
3561 b. That part of Block Group 3 consisting of blocks 0, 1, 3,
3562 9, 10, 11, 12, 13, 14, 15, 16, 17, 18, 19, and 20.
3563 19. That part of Tract 141.21 consisting of:
3564 a. That part of Block Group 1 consisting of blocks 0, 1, 2,
3565 3, 4, 5, 6, 7, 8, 9, 10, 11, 12, 14, 17, 18, 19, 20, 21, 26, and
3566 27.
3567 20. That part of Tract 141.24 consisting of:

2022100er

3568 a. That part of Block Group 2 consisting of block 48.
3569 21. That part of Tract 141.28 consisting of:
3570 a. That part of Block Group 1 consisting of blocks 5, 6, 7,
3571 8, 9, 10, 11, 12, 13, 14, 15, 16, 17, 18, 19, 20, 21, 24, 25,
3572 26, 27, 28, 29, 30, 31, 32, 39, 40, 41, 42, 43, 44, 46, and 47.
3573 b. That part of Block Group 2 consisting of blocks 2, and
3574 10.
3575 (52) District 52 is composed of:
3576 (a) All of Sumter County.
3577 (b) That part of Hernando County consisting of:
3578 1. All of Tract 401.01, 401.02, 402.01, 402.02, 403.01,
3579 403.02, 403.03, 404.00, 405.01, 405.02, 406.01, 406.02, 409.10,
3580 and 409.11.
3581 (53) District 53 is composed of:
3582 (a) That part of Hernando County consisting of:
3583 1. All of Tract 407.01, 407.02, 408.01, 408.02, 409.01,
3584 409.06, 409.07, 409.08, 409.09, 409.12, 409.13, 410.03, 410.04,
3585 410.05, 410.06, 411.03, 411.04, 411.05, 411.06, 412.01, 412.03,
3586 412.04, 413.02, 413.03, 413.04, 413.05, 414.01, 414.02, 415.01,
3587 415.02, 416.01, 416.02, and 9900.00.
3588 (b) That part of Pasco County consisting of:
3589 1. All of Tract 301.01, 301.02, 312.03, 318.04, 318.05, and
3590 318.07.
3591 2. That part of Tract 302.02 consisting of:
3592 a. That part of Block Group 1 consisting of blocks 0, 1, 2,
3593 and 3.
3594 b. All of Block Group 2, and 3.
3595 3. That part of Tract 312.04 consisting of:
3596 a. All of Block Group 2.

2022100er

3597 4. That part of Tract 312.05 consisting of:
3598 a. All of Block Group 1.
3599 5. That part of Tract 312.06 consisting of:
3600 a. That part of Block Group 1 consisting of blocks 0, 1, 2,
3601 3, 4, 5, 6, and 7.
3602 6. That part of Tract 312.07 consisting of:
3603 a. All of Block Group 1.
3604 7. That part of Tract 312.08 consisting of:
3605 a. That part of Block Group 1 consisting of blocks 0, 1, 2,
3606 3, 11, and 12.
3607 8. That part of Tract 318.06 consisting of:
3608 a. All of Block Group 1.
3609 b. That part of Block Group 2 consisting of blocks 1, 2, 3,
3610 6, 7, 8, 9, 10, 11, and 12.
3611 9. That part of Tract 318.08 consisting of:
3612 a. All of Block Group 1.
3613 b. That part of Block Group 2 consisting of blocks 0, and
3614 13.
3615 10. That part of Tract 9900.00 consisting of:
3616 a. That part of Block Group 0 consisting of blocks 1, 2, 3,
3617 and 4.
3618 (54) District 54 is composed of:
3619 (a) That part of Pasco County consisting of:
3620 1. All of Tract 320.12, 320.14, 321.03, 321.04, 321.05,
3621 321.06, 321.07, 321.08, 321.09, 321.10, 321.11, 321.12, 321.13,
3622 322.00, 323.00, 324.01, 324.02, 325.00, 326.01, 326.02, 327.00,
3623 328.02, 328.04, 328.05, 329.01, 329.02, 329.05, 330.05, 330.06,
3624 330.07, 330.08, 330.09, 330.10, 330.11, 330.12, 330.13, 330.14,
3625 331.01, and 331.02.

2022100er

- 3626 2. That part of Tract 319.01 consisting of:
3627 a. That part of Block Group 1 consisting of blocks 0, 23,
3628 and 24.
3629 3. That part of Tract 320.05 consisting of:
3630 a. All of Block Group 2.
3631 4. That part of Tract 320.06 consisting of:
3632 a. That part of Block Group 1 consisting of blocks 0, 1, 2,
3633 3, 4, 5, 6, 7, 8, 9, 10, 11, 12, 13, 14, 15, 16, 18, 19, 20, and
3634 21.
3635 b. That part of Block Group 3 consisting of blocks 13, and
3636 24.
3637 5. That part of Tract 320.09 consisting of:
3638 a. That part of Block Group 4 consisting of blocks 0, 1, 2,
3639 3, 4, 5, 6, 7, 8, 9, 10, and 12.
3640 6. That part of Tract 320.10 consisting of:
3641 a. That part of Block Group 1 consisting of blocks 17, 18,
3642 19, 20, 21, and 22.
3643 (55) District 55 is composed of:
3644 (a) That part of Pasco County consisting of:
3645 1. All of Tract 310.08, 313.01, 313.02, 315.08, 316.01,
3646 316.02, 316.03, 316.04, 316.05, 317.01, 317.03, 317.04, 317.06,
3647 317.07, 317.08, 318.09, 319.02, 319.03, 320.01, 320.07, 320.08,
3648 320.11, and 320.13.
3649 2. That part of Tract 312.04 consisting of:
3650 a. All of Block Group 1.
3651 3. That part of Tract 312.05 consisting of:
3652 a. All of Block Group 2.
3653 4. That part of Tract 312.06 consisting of:
3654 a. That part of Block Group 1 consisting of blocks 8, 9,

2022100er

3655 and 10.
3656 b. All of Block Group 2.
3657 5. That part of Tract 312.07 consisting of:
3658 a. All of Block Group 2.
3659 6. That part of Tract 312.08 consisting of:
3660 a. That part of Block Group 1 consisting of blocks 4, 5, 6,
3661 7, 8, 9, 10, 13, 14, 15, 16, 17, 18, 19, 20, 21, 22, 23, 24, 25,
3662 26, 27, 28, 29, 30, 31, and 32.
3663 b. All of Block Group 2.
3664 7. That part of Tract 318.06 consisting of:
3665 a. That part of Block Group 2 consisting of blocks 0, 4, 5,
3666 and 13.
3667 8. That part of Tract 318.08 consisting of:
3668 a. That part of Block Group 2 consisting of blocks 1, 2, 3,
3669 4, 5, 6, 7, 8, 9, 10, 11, and 12.
3670 9. That part of Tract 319.01 consisting of:
3671 a. That part of Block Group 1 consisting of blocks 1, 2, 3,
3672 4, 5, 6, 7, 8, 9, 10, 11, 12, 13, 14, 15, 16, 17, 18, 19, 20,
3673 21, 22, 25, 26, 27, 28, 29, 30, 31, 32, 33, 34, 35, 36, 37, 38,
3674 39, 40, 41, 42, 43, 44, 45, 46, 47, 48, 49, 50, 51, 52, 53, 54,
3675 55, 56, 57, 58, 59, 60, 61, 62, 63, 64, 65, 66, 67, 68, 69, 70,
3676 71, 72, 73, 74, 75, 76, 77, 78, 79, 80, and 81.
3677 10. That part of Tract 320.05 consisting of:
3678 a. All of Block Group 1.
3679 11. That part of Tract 320.06 consisting of:
3680 a. That part of Block Group 1 consisting of blocks 17, 22,
3681 23, 24, 25, 26, 27, 28, 29, 30, 31, 32, 33, 34, 35, 36, 37, 38,
3682 39, 40, 41, 42, 43, 44, 45, 46, 47, and 48.
3683 b. All of Block Group 2.

2022100er

3684 c. That part of Block Group 3 consisting of blocks 0, 1, 2,
3685 3, 4, 5, 6, 7, 8, 9, 10, 11, 12, 14, 15, 16, 17, 18, 19, 20, 21,
3686 22, and 23.

3687 12. That part of Tract 320.09 consisting of:

3688 a. All of Block Group 1.

3689 b. That part of Block Group 4 consisting of block 11.

3690 13. That part of Tract 320.10 consisting of:

3691 a. That part of Block Group 1 consisting of blocks 0, 1, 2,
3692 3, 4, 5, 6, 7, 8, 9, 10, 11, 12, 13, 14, 15, and 16.

3693 (56) District 56 is composed of:

3694 (a) That part of Pasco County consisting of:

3695 1. All of Tract 302.03, 302.04, 302.05, 303.03, 303.04,
3696 304.04, 304.05, 304.06, 304.07, 304.08, 304.09, 304.10, 304.11,
3697 304.12, 305.01, 305.02, 306.01, 306.02, 307.00, 308.00, 309.01,
3698 309.05, 309.06, 310.03, 310.05, 310.06, 310.07, 310.09, 310.10,
3699 310.11, 310.12, 310.13, 310.14, 311.01, 311.03, 311.04, 314.01,
3700 314.04, 314.06, 314.07, 314.10, 314.11, 314.12, 315.03, 315.04,
3701 315.05, 315.06, 315.07, and 317.05.

3702 2. That part of Tract 302.02 consisting of:

3703 a. That part of Block Group 1 consisting of blocks 4, 5, 6,
3704 7, 8, 9, 10, 11, 12, and 13.

3705 3. That part of Tract 9900.00 consisting of:

3706 a. That part of Block Group 0 consisting of blocks 5, 6, 7,
3707 8, 9, 10, 11, 12, 13, and 14.

3708 (57) District 57 is composed of:

3709 (a) That part of Pinellas County consisting of:

3710 1. All of Tract 268.15, 268.16, 268.17, 269.08, 269.09,
3711 271.05, 271.07, 272.02, 272.04, 272.06, 272.07, 272.08, 272.09,
3712 272.10, 272.11, 272.12, 273.08, 273.09, 273.14, 273.16, 273.17,

2022100er

3713 273.18, 273.19, 273.20, 273.21, 273.23, 273.24, 273.25, 273.26,
3714 273.27, 273.28, 273.29, 273.30, 273.31, 273.32, 273.33, 274.01,
3715 274.04, 275.01, 275.03, and 275.04.

3716 2. That part of Tract 254.20 consisting of:
3717 a. That part of Block Group 2 consisting of blocks 0, 1, 2,
3718 and 3.

3719 3. That part of Tract 268.09 consisting of:
3720 a. That part of Block Group 1 consisting of blocks 0, 1,
3721 28, and 32.

3722 b. That part of Block Group 2 consisting of blocks 0, 1, 2,
3723 and 3.

3724 4. That part of Tract 268.11 consisting of:
3725 a. That part of Block Group 3 consisting of blocks 4, 5, 6,
3726 17, and 18.

3727 5. That part of Tract 268.13 consisting of:
3728 a. That part of Block Group 1 consisting of blocks 1, 5,
3729 and 6.

3730 6. That part of Tract 268.14 consisting of:
3731 a. All of Block Group 1.

3732 b. That part of Block Group 2 consisting of blocks 0, 1, 2,
3733 3, 4, 5, 6, 7, 8, 9, 10, 11, 12, 13, 14, 15, 16, 17, 18, 19, 20,
3734 21, 22, 23, 24, 25, 27, 28, and 29.

3735 7. That part of Tract 271.06 consisting of:
3736 a. All of Block Group 1.

3737 b. That part of Block Group 3 consisting of blocks 0, 1, 2,
3738 3, 4, 5, 6, 7, 8, 9, 10, 11, 12, 13, 14, 15, 16, 17, 19, 20, 21,
3739 22, 23, 24, 31, 32, 33, 34, 35, 36, 37, 38, 39, 40, 41, 42, 43,
3740 44, 45, 46, 47, and 48.

3741 8. That part of Tract 271.08 consisting of:

2022100er

3742 a. That part of Block Group 2 consisting of blocks 0, 1, 2,
3743 3, 4, 5, 6, 7, 10, 11, 12, 13, 14, 15, 16, 17, 18, 19, 20, 21,
3744 24, 25, 26, 27, 28, and 37.

3745 9. That part of Tract 9900.00 consisting of:

3746 a. That part of Block Group 0 consisting of blocks 1, 2, 3,
3747 4, 5, 6, 7, 8, 9, 10, and 11.

3748 (58) District 58 is composed of:

3749 (a) That part of Pinellas County consisting of:

3750 1. All of Tract 254.13, 257.00, 258.00, 259.01, 259.02,
3751 260.01, 260.03, 260.04, 261.01, 261.02, 262.00, 263.00, 264.01,
3752 264.02, 265.01, 265.02, 266.01, 266.02, 267.01, 267.03, 267.04,
3753 267.05, 268.04, 268.12, 268.18, 268.19, 268.20, 268.21, 269.04,
3754 269.11, 269.12, 269.13, 269.14, 269.15, 269.16, 269.17, 270.00,
3755 276.03, 276.04, 276.05, and 276.06.

3756 2. That part of Tract 252.04 consisting of:

3757 a. That part of Block Group 1 consisting of blocks 10, 11,
3758 12, 14, 15, 16, 18, 19, 20, 21, 25, and 26.

3759 b. All of Block Group 2.

3760 3. That part of Tract 252.10 consisting of:

3761 a. That part of Block Group 1 consisting of blocks 0, 1, 2,
3762 3, and 4.

3763 4. That part of Tract 252.11 consisting of:

3764 a. That part of Block Group 1 consisting of blocks 2, 5,
3765 11, and 12.

3766 5. That part of Tract 254.01 consisting of:

3767 a. All of Block Group 1.

3768 b. That part of Block Group 3 consisting of blocks 0, 2, 3,
3769 4, 5, 6, 7, 8, 9, 10, 11, 20, and 21.

3770 6. That part of Tract 254.12 consisting of:

2022100er

- 3771 a. All of Block Group 1.
- 3772 b. That part of Block Group 2 consisting of block 29.
- 3773 c. All of Block Group 3.
- 3774 7. That part of Tract 254.20 consisting of:
- 3775 a. All of Block Group 1.
- 3776 b. That part of Block Group 2 consisting of blocks 4, 5, 9,
- 3777 10, 11, 12, 13, 14, 15, 16, 17, 18, 21, 23, 24, 25, 26, 27, 28,
- 3778 29, 30, 31, 32, 34, 35, 36, 43, 44, 46, 47, 48, 49, 50, and 51.
- 3779 8. That part of Tract 254.21 consisting of:
- 3780 a. All of Block Group 1.
- 3781 b. That part of Block Group 2 consisting of blocks 4, 9,
- 3782 10, 11, 13, 14, 15, 16, 17, 18, 19, and 20.
- 3783 9. That part of Tract 255.01 consisting of:
- 3784 a. All of Block Group 1.
- 3785 b. That part of Block Group 2 consisting of blocks 0, 1, 2,
- 3786 3, 4, 5, 6, 7, 8, 9, 10, 11, 12, 13, 14, 15, 16, 17, 18, 19, 20,
- 3787 21, 22, 23, 24, 25, 26, 27, 28, 29, 30, 31, 32, 33, 34, 35, 36,
- 3788 37, 38, 39, 42, 43, 44, 45, 46, 47, 48, 49, and 50.
- 3789 c. That part of Block Group 3 consisting of blocks 0, 1, 2,
- 3790 3, 4, 5, 6, 7, 8, 9, 10, 11, 12, 15, 16, 17, 18, 19, 20, 21, 22,
- 3791 and 23.
- 3792 10. That part of Tract 255.05 consisting of:
- 3793 a. That part of Block Group 1 consisting of blocks 0, 1, 2,
- 3794 3, 4, 5, 6, 7, 13, and 15.
- 3795 b. That part of Block Group 2 consisting of blocks 0, 1, 3,
- 3796 9, 17, 18, 25, and 26.
- 3797 11. That part of Tract 255.07 consisting of:
- 3798 a. That part of Block Group 1 consisting of blocks 18, and
- 3799 26.

2022100er

- 3800 12. That part of Tract 255.10 consisting of:
- 3801 a. That part of Block Group 1 consisting of blocks 0, 3, 5,
- 3802 6, 7, 8, 10, 11, 12, 13, 14, 15, 16, 17, 18, 19, 21, 22, 23, 24,
- 3803 26, 27, 29, 30, and 31.
- 3804 b. That part of Block Group 2 consisting of block 0.
- 3805 13. That part of Tract 268.09 consisting of:
- 3806 a. That part of Block Group 1 consisting of blocks 2, 3, 4,
- 3807 5, 6, 7, 8, 9, 10, 11, 12, 13, 14, 15, 16, 17, 18, 19, 20, 21,
- 3808 22, 23, 24, 25, 26, 27, 29, 30, and 31.
- 3809 b. That part of Block Group 2 consisting of blocks 4, 5, 6,
- 3810 7, 8, 9, 10, 11, 12, 13, 14, 15, 16, 17, 18, 19, 20, 21, 22, 23,
- 3811 24, 25, 26, 27, 28, 29, 30, 31, and 32.
- 3812 14. That part of Tract 268.11 consisting of:
- 3813 a. All of Block Group 1.
- 3814 b. That part of Block Group 3 consisting of blocks 0, 1, 2,
- 3815 3, 7, 8, 9, 10, 11, 12, 13, 14, 15, 16, 19, 20, 21, 22, 23, 24,
- 3816 25, 26, 27, 28, 29, 30, 31, 32, 33, 34, 35, 36, 37, 38, 39, 40,
- 3817 41, 42, 43, 44, and 45.
- 3818 c. All of Block Group 4.
- 3819 15. That part of Tract 268.13 consisting of:
- 3820 a. That part of Block Group 1 consisting of blocks 0, 2, 3,
- 3821 4, 7, 8, 9, 10, 11, 12, 13, 14, 15, 16, 17, 18, 19, 20, 21, 22,
- 3822 23, 24, 25, 26, 27, 28, 29, 30, 31, 32, 33, 34, 35, 36, 37, 38,
- 3823 39, 40, 41, 42, 43, 44, 45, 46, 47, 48, 49, 50, 51, 52, and 53.
- 3824 b. All of Block Group 2.
- 3825 16. That part of Tract 268.14 consisting of:
- 3826 a. That part of Block Group 2 consisting of block 26.
- 3827 17. That part of Tract 271.06 consisting of:
- 3828 a. That part of Block Group 3 consisting of blocks 18, 25,

2022100er

3829 26, 27, 28, 29, and 30.

3830 18. That part of Tract 271.08 consisting of:

3831 a. All of Block Group 1.

3832 b. That part of Block Group 2 consisting of blocks 8, 9,

3833 22, 23, 29, 30, 31, 32, 33, 34, 35, 36, 38, and 39.

3834 19. That part of Tract 9900.00 consisting of:

3835 a. That part of Block Group 0 consisting of blocks 12, 13,

3836 14, 15, 16, 17, and 18.

3837 (59) District 59 is composed of:

3838 (a) That part of Pinellas County consisting of:

3839 1. All of Tract 250.07, 250.09, 250.11, 250.12, 250.13,

3840 250.20, 250.21, 251.11, 251.12, 251.13, 251.14, 251.15, 251.16,

3841 251.19, 251.20, 251.21, 251.22, 251.23, 252.05, 252.07, 252.08,

3842 252.09, 253.03, 253.05, 253.07, 253.09, 253.10, 253.11, 254.07,

3843 254.11, 254.14, 254.15, 254.16, 254.17, 254.18, 254.19, 255.08,

3844 255.09, 256.02, 256.03, and 256.04.

3845 2. That part of Tract 245.05 consisting of:

3846 a. That part of Block Group 1 consisting of blocks 3, 19,

3847 and 49.

3848 3. That part of Tract 245.07 consisting of:

3849 a. That part of Block Group 1 consisting of blocks 8, 9,

3850 10, 11, 12, 13, 14, 15, 16, 17, 18, 19, 20, 21, 22, 23, 24, 25,

3851 26, 27, and 28.

3852 b. All of Block Group 2, and 3.

3853 4. That part of Tract 245.08 consisting of:

3854 a. That part of Block Group 1 consisting of blocks 0, 1, 2,

3855 3, 4, 5, 6, 7, 8, 9, 10, 11, 12, 13, 14, 15, 16, 17, 18, 19, 20,

3856 21, 22, 23, 24, 25, 26, 27, 28, 29, 30, 31, 32, 33, 34, 35, 37,

3857 38, 39, 40, 41, 42, 43, 44, 45, 46, 47, 48, 49, 50, 51, 52, 53,

2022100er

3858 54, 55, 56, 57, 58, 59, 60, and 61.
3859 b. All of Block Group 2, and 3.
3860 5. That part of Tract 245.09 consisting of:
3861 a. That part of Block Group 2 consisting of blocks 10, 53,
3862 54, 55, 56, 57, 58, 59, and 60.
3863 6. That part of Tract 245.10 consisting of:
3864 a. That part of Block Group 1 consisting of blocks 0, 1, 2,
3865 3, 4, 5, 6, 7, 8, 9, 10, 11, 12, 13, 14, 15, 16, 17, 18, 19, 21,
3866 22, 23, 24, and 25.
3867 b. All of Block Group 2, and 3.
3868 c. That part of Block Group 4 consisting of blocks 0, 1, 2,
3869 3, 4, 6, 7, 8, 9, and 10.
3870 7. That part of Tract 245.14 consisting of:
3871 a. All of Block Group 1.
3872 b. That part of Block Group 2 consisting of blocks 0, 1, 2,
3873 3, 4, 5, 6, 7, 8, 9, 10, 11, 12, 13, 14, 15, 16, 17, 18, 19, 20,
3874 21, 22, 23, 24, 25, 26, 27, 28, 29, 30, 31, 32, 33, 34, and 35.
3875 c. That part of Block Group 3 consisting of blocks 0, 1, 2,
3876 3, 4, 5, 6, 7, 8, 9, 10, 11, 12, 13, 14, 15, 16, 17, 18, 19, 20,
3877 21, 22, 23, 24, 25, 26, 27, 28, 29, 30, 31, 32, 33, 34, 35, 36,
3878 37, 38, 39, 40, 41, 42, 43, 44, 45, 46, 47, 49, 50, 51, and 52.
3879 8. That part of Tract 250.04 consisting of:
3880 a. That part of Block Group 1 consisting of blocks 0, 1, 2,
3881 3, 4, 5, 6, 7, 8, 9, 10, 11, 12, 13, 14, 15, 16, 17, 18, 20, 24,
3882 25, 26, 27, and 28.
3883 9. That part of Tract 252.04 consisting of:
3884 a. That part of Block Group 1 consisting of blocks 0, 1, 2,
3885 3, 4, 5, 6, 7, 8, 9, 13, 17, 22, 23, 24, 27, 28, and 29.
3886 10. That part of Tract 252.10 consisting of:

2022100er

3887 a. That part of Block Group 1 consisting of blocks 5, 6, 7,
3888 8, 9, 10, 11, 12, 13, 14, 15, 16, 17, 18, 19, 20, 21, 22, 23,
3889 24, 25, 26, 27, and 28.

3890 b. All of Block Group 2.

3891 11. That part of Tract 252.11 consisting of:

3892 a. That part of Block Group 1 consisting of blocks 0, 1, 3,
3893 4, 6, 7, 8, 9, and 10.

3894 b. All of Block Group 2.

3895 12. That part of Tract 254.01 consisting of:

3896 a. That part of Block Group 3 consisting of blocks 1, 12,
3897 13, 14, 15, 16, 17, 18, 19, 22, 23, 24, 25, 26, 27, 28, 29, and
3898 30.

3899 13. That part of Tract 254.12 consisting of:

3900 a. That part of Block Group 2 consisting of blocks 0, 1, 2,
3901 3, 4, 5, 6, 7, 8, 9, 10, 11, 12, 13, 14, 15, 16, 17, 18, 19, 20,
3902 21, 22, 23, 24, 25, 26, 27, 28, 30, 31, 32, 33, 34, 35, 36, 37,
3903 38, 39, 40, 41, 42, 43, 44, 45, 46, and 47.

3904 14. That part of Tract 255.01 consisting of:

3905 a. That part of Block Group 2 consisting of blocks 40, and
3906 41.

3907 b. That part of Block Group 3 consisting of blocks 13, and
3908 14.

3909 15. That part of Tract 255.05 consisting of:

3910 a. That part of Block Group 1 consisting of blocks 8, 9,
3911 10, 11, 12, 14, 16, 17, 18, 19, 20, 21, 22, 23, 24, 25, 26, 27,
3912 28, 29, 30, and 31.

3913 b. That part of Block Group 2 consisting of blocks 2, 4, 5,
3914 6, 7, 8, 10, 11, 12, 13, 14, 15, 16, 19, 20, 21, 22, 23, 24, 27,
3915 28, and 29.

2022100er

3916 16. That part of Tract 255.07 consisting of:
3917 a. That part of Block Group 1 consisting of blocks 0, 1, 2,
3918 3, 4, 5, 6, 7, 8, 9, 10, 11, 12, 13, 14, 15, 16, 17, 19, 20, 21,
3919 22, 23, 24, 25, 27, 28, 29, 30, 31, 32, 33, 34, 35, 36, 37, 38,
3920 39, 40, 41, 42, 43, 44, 45, 46, 47, 48, 49, 50, 51, 52, 53, 54,
3921 55, 56, 57, 58, 59, 60, 61, 62, 63, 64, and 65.
3922 b. All of Block Group 2.
3923 17. That part of Tract 255.10 consisting of:
3924 a. That part of Block Group 1 consisting of blocks 1, 2, 4,
3925 9, 20, 25, 28, 32, 33, 34, 35, 36, 37, 38, 39, 40, 41, 42, 43,
3926 and 44.
3927 b. That part of Block Group 2 consisting of blocks 1, 2, 3,
3928 4, 5, 6, 7, 8, 9, 10, 11, 12, 13, 14, 15, 16, 17, and 18.
3929 c. All of Block Group 3.
3930 (60) District 60 is composed of:
3931 (a) That part of Pinellas County consisting of:
3932 1. All of Tract 215.01, 229.01, 229.02, 230.00, 231.00,
3933 232.00, 233.00, 234.00, 235.01, 235.02, 236.01, 236.02, 237.00,
3934 238.00, 239.00, 240.01, 240.02, 240.04, 240.05, 241.00, 242.01,
3935 242.02, 243.01, 243.02, 244.03, 244.06, 244.08, 244.09, 244.10,
3936 244.11, 244.12, 244.13, 245.12, 245.15, 245.16, 245.17, 245.18,
3937 245.19, 246.01, 246.03, 246.04, 249.05, 249.07, and 249.08.
3938 2. That part of Tract 205.00 consisting of:
3939 a. That part of Block Group 1 consisting of block 0.
3940 3. That part of Tract 215.02 consisting of:
3941 a. All of Block Group 1.
3942 b. That part of Block Group 2 consisting of blocks 0, 1, 2,
3943 3, 5, 6, 7, 8, 9, 13, 14, 16, 17, 18, 21, 22, 23, 24, 25, 28,
3944 and 29.

2022100er

- 3945 4. That part of Tract 216.00 consisting of:
- 3946 a. That part of Block Group 1 consisting of blocks 0, and
- 3947 1.
- 3948 b. That part of Block Group 2 consisting of blocks 19, and
- 3949 20.
- 3950 5. That part of Tract 218.00 consisting of:
- 3951 a. That part of Block Group 2 consisting of blocks 0, 1, 2,
- 3952 3, 4, 5, 6, 7, 8, 9, 10, 11, 12, 13, 14, 15, 16, and 17.
- 3953 b. That part of Block Group 3 consisting of blocks 0, 1, 2,
- 3954 3, 4, 5, 6, 7, 8, 9, 10, 11, 12, 13, 14, 15, 16, 17, 18, 19, 20,
- 3955 21, 22, 23, 24, 25, 26, 27, 28, 29, 30, 31, 32, 33, 34, 35, 36,
- 3956 and 37.
- 3957 6. That part of Tract 219.00 consisting of:
- 3958 a. That part of Block Group 1 consisting of blocks 0, 1, 2,
- 3959 3, 4, 5, 9, 10, 11, 12, 13, 14, 15, 16, 17, 18, 19, 20, 26, 27,
- 3960 and 28.
- 3961 b. All of Block Group 3.
- 3962 7. That part of Tract 245.05 consisting of:
- 3963 a. That part of Block Group 1 consisting of blocks 0, 1, 2,
- 3964 4, 5, 6, 7, 8, 9, 10, 11, 12, 13, 14, 15, 16, 17, 18, 20, 21,
- 3965 22, 23, 24, 25, 26, 27, 28, 29, 30, 31, 32, 33, 34, 35, 36, 37,
- 3966 38, 39, 40, 41, 42, 43, 44, 45, 46, 47, 48, 50, 51, 52, and 53.
- 3967 b. All of Block Group 2, 3, and 4.
- 3968 8. That part of Tract 245.07 consisting of:
- 3969 a. That part of Block Group 1 consisting of blocks 0, 1, 2,
- 3970 3, 4, 5, 6, and 7.
- 3971 9. That part of Tract 245.08 consisting of:
- 3972 a. That part of Block Group 1 consisting of block 36.
- 3973 10. That part of Tract 245.09 consisting of:

2022100er

- 3974 a. All of Block Group 1.
- 3975 b. That part of Block Group 2 consisting of blocks 0, 1, 2,
- 3976 3, 4, 5, 6, 7, 8, 9, 11, 12, 13, 14, 15, 16, 17, 18, 19, 20, 21,
- 3977 22, 23, 24, 25, 26, 27, 28, 29, 30, 31, 32, 33, 34, 35, 36, 37,
- 3978 38, 39, 40, 41, 42, 43, 44, 45, 46, 47, 48, 49, 50, 51, 52, 61,
- 3979 62, 63, 64, and 65.
- 3980 11. That part of Tract 245.10 consisting of:
- 3981 a. That part of Block Group 1 consisting of block 20.
- 3982 b. That part of Block Group 4 consisting of block 5.
- 3983 12. That part of Tract 245.14 consisting of:
- 3984 a. That part of Block Group 2 consisting of blocks 36, and
- 3985 37.
- 3986 b. That part of Block Group 3 consisting of blocks 48, and
- 3987 53.
- 3988 13. That part of Tract 247.01 consisting of:
- 3989 a. All of Block Group 1.
- 3990 b. That part of Block Group 2 consisting of blocks 0, 1, 2,
- 3991 3, 4, 6, 15, 16, 17, 18, 19, and 20.
- 3992 c. All of Block Group 3.
- 3993 14. That part of Tract 247.03 consisting of:
- 3994 a. All of Block Group 1.
- 3995 15. That part of Tract 249.01 consisting of:
- 3996 a. That part of Block Group 1 consisting of blocks 0, 1, 2,
- 3997 3, 4, 5, 6, 7, 8, 9, 10, 15, 16, 17, 18, 19, 20, 21, 22, 23, 24,
- 3998 25, 26, 27, 28, 29, 30, 31, 32, 33, 34, 35, 36, and 40.
- 3999 16. That part of Tract 249.04 consisting of:
- 4000 a. All of Block Group 2.
- 4001 17. That part of Tract 249.06 consisting of:
- 4002 a. All of Block Group 1.

2022100er

4003 b. That part of Block Group 2 consisting of blocks 0, 1, 2,
4004 3, 4, 5, 6, 7, 8, 9, 10, 11, 12, 13, 14, 15, 16, 17, 18, 19, 20,
4005 21, 22, 23, 24, and 26.

4006 c. That part of Block Group 3 consisting of blocks 0, 1, 2,
4007 3, 4, 5, 6, 7, 8, 9, 10, 11, 12, 13, 14, 15, 16, 17, 18, 19, 20,
4008 21, 22, 23, 24, and 25.

4009 18. That part of Tract 254.20 consisting of:

4010 a. That part of Block Group 2 consisting of blocks 6, 7, 8,
4011 19, 20, 22, 33, 37, 38, 39, 40, 41, 42, and 45.

4012 19. That part of Tract 254.21 consisting of:

4013 a. That part of Block Group 2 consisting of blocks 0, 1, 2,
4014 3, 5, 6, 7, 8, and 12.

4015 20. That part of Tract 286.01 consisting of:

4016 a. That part of Block Group 1 consisting of blocks 0, 1, 2,
4017 3, 8, 9, 10, 11, 12, 13, 14, 15, 16, 20, 21, 22, 23, 24, 25, and
4018 26.

4019 b. That part of Block Group 2 consisting of blocks 0, 1, 2,
4020 3, 6, 7, 8, 9, 10, 11, 12, 15, 16, 17, 18, 22, 23, 25, 26, 27,
4021 28, 29, 30, 32, 33, 34, 35, 36, 37, 43, 44, 45, 50, and 51.

4022 21. That part of Tract 286.02 consisting of:

4023 a. All of Block Group 1.

4024 b. That part of Block Group 2 consisting of blocks 0, 1, 2,
4025 3, 4, 5, 6, 7, 8, 9, 10, 11, 12, 13, 14, 15, 16, 17, 18, 19, 20,
4026 21, 22, 23, 24, 25, 26, 27, 28, 29, 30, 31, 32, 33, 34, 36, 37,
4027 38, 39, 40, 41, and 42.

4028 (61) District 61 is composed of:

4029 (a) That part of Hillsborough County consisting of:

4030 1. All of Tract 9901.00.

4031 2. That part of Tract 9802.00 consisting of:

2022100er

4032 a. That part of Block Group 1 consisting of blocks 4, 5, 6,
4033 and 7.

4034 (b) That part of Pinellas County consisting of:

4035 1. All of Tract 201.06, 201.07, 201.08, 223.01, 223.02,
4036 224.01, 224.02, 225.01, 225.02, 225.03, 226.01, 226.02, 227.00,
4037 228.01, 228.02, 247.02, 248.01, 248.03, 248.04, 248.05, 250.14,
4038 250.15, 250.16, 250.17, 250.18, 250.19, 251.06, 251.07, 251.08,
4039 251.09, 251.10, 277.01, 277.03, 277.04, 278.01, 278.02, 279.01,
4040 279.05, 280.02, 280.04, 280.05, 280.06, 281.02, 281.03, 281.04,
4041 282.00, 283.00, 284.03, and 285.00.

4042 2. That part of Tract 201.05 consisting of:

4043 a. All of Block Group 1.

4044 b. That part of Block Group 2 consisting of blocks 0, 1, 2,
4045 3, 4, 5, 8, 9, 10, 11, 12, 13, 14, 15, 16, 17, 18, 19, 20, and
4046 21.

4047 c. That part of Block Group 3 consisting of blocks 10, 16,
4048 and 17.

4049 3. That part of Tract 201.09 consisting of:

4050 a. That part of Block Group 2 consisting of block 9.

4051 4. That part of Tract 202.06 consisting of:

4052 a. That part of Block Group 1 consisting of blocks 8, and
4053 9.

4054 5. That part of Tract 202.07 consisting of:

4055 a. That part of Block Group 1 consisting of blocks 7, and
4056 24.

4057 6. That part of Tract 221.01 consisting of:

4058 a. That part of Block Group 1 consisting of blocks 0, 1, 2,
4059 3, 4, 5, 6, 7, 8, 9, 10, 11, 12, 13, 14, 15, 16, 17, 18, 19, 20,
4060 and 21.

2022100er

4061 b. That part of Block Group 2 consisting of blocks 0, 1, 2,
4062 3, 4, 5, 6, 7, 8, 14, 15, 29, 30, and 31.

4063 7. That part of Tract 222.00 consisting of:

4064 a. That part of Block Group 1 consisting of blocks 0, 1, 2,
4065 3, 4, 5, 6, 7, 8, 9, 10, 11, 12, 13, 14, 15, 16, 17, 21, 22, 32,
4066 and 33.

4067 b. All of Block Group 2.

4068 c. That part of Block Group 3 consisting of blocks 4, and
4069 5.

4070 d. That part of Block Group 4 consisting of blocks 1, 2, 3,
4071 4, 5, 6, and 9.

4072 8. That part of Tract 247.01 consisting of:

4073 a. That part of Block Group 2 consisting of blocks 5, 7, 8,
4074 9, 10, 11, 12, 13, and 14.

4075 9. That part of Tract 247.03 consisting of:

4076 a. All of Block Group 2.

4077 10. That part of Tract 249.01 consisting of:

4078 a. That part of Block Group 1 consisting of blocks 11, 12,
4079 13, 14, 37, 38, and 39.

4080 b. All of Block Group 2, and 3.

4081 11. That part of Tract 249.04 consisting of:

4082 a. All of Block Group 1.

4083 12. That part of Tract 249.06 consisting of:

4084 a. That part of Block Group 2 consisting of block 25.

4085 b. That part of Block Group 3 consisting of blocks 26, and
4086 27.

4087 13. That part of Tract 250.04 consisting of:

4088 a. That part of Block Group 1 consisting of blocks 19, 21,
4089 22, 23, 29, 30, 31, and 32.

2022100er

- 4090 b. All of Block Group 2, and 3.
- 4091 14. That part of Tract 9900.00 consisting of:
- 4092 a. That part of Block Group 0 consisting of blocks 19, 20,
- 4093 21, 22, 23, 24, 25, 26, 27, 28, 29, 30, 31, 32, 33, 34, 35, 36,
- 4094 37, 38, 39, 40, 41, and 42.
- 4095 (62) District 62 is composed of:
- 4096 (a) That part of Hillsborough County consisting of:
- 4097 1. All of Tract 122.11, 133.15, 133.17, 135.01, 135.03,
- 4098 135.04, 135.05, 136.02, 136.04, 137.02, 137.03, 138.01, 138.02,
- 4099 138.03, 138.04, 138.06, and 138.07.
- 4100 2. That part of Tract 37.00 consisting of:
- 4101 a. That part of Block Group 1 consisting of blocks 0, 1, 2,
- 4102 3, 4, 5, 6, 7, 8, 9, 10, 11, 12, 13, 14, 15, 16, 17, 22, 23, 24,
- 4103 25, 26, 27, 28, 29, 30, 31, 32, 33, 34, 35, 36, 37, 38, 57, 58,
- 4104 59, 60, 61, 62, 63, 64, 65, 66, 67, 68, 69, 70, 71, 72, 73, 74,
- 4105 75, 76, 77, 78, 79, 80, 81, 82, 83, 84, 85, 86, 87, 88, 89, 90,
- 4106 91, 92, 93, 94, 95, 96, and 98.
- 4107 3. That part of Tract 53.02 consisting of:
- 4108 a. That part of Block Group 1 consisting of blocks 7, 8, 9,
- 4109 10, 11, 12, 13, 14, 15, 16, 17, 18, 19, 20, 21, 22, 23, 24, 25,
- 4110 26, 27, 28, 29, 30, 31, 32, 33, 34, 35, 36, 37, 38, 39, 40, 41,
- 4111 42, 43, 44, 45, 46, 47, 48, 49, 50, 51, 52, 53, 54, 55, 56, 57,
- 4112 58, 59, 60, 61, 62, 63, 64, 65, 66, 67, 68, 69, 70, 71, 72, 73,
- 4113 74, 75, 76, 77, 78, 79, 80, and 81.
- 4114 b. That part of Block Group 2 consisting of blocks 4, 5, 6,
- 4115 7, 8, 9, 10, 11, 12, 13, 14, 15, 16, 17, 18, 19, 20, 21, 22, 23,
- 4116 24, and 25.
- 4117 4. That part of Tract 120.02 consisting of:
- 4118 a. That part of Block Group 1 consisting of blocks 0, 1, 2,

2022100er

4119 3, 4, 5, 6, 7, 8, 9, 10, 11, 13, 14, 15, 16, 17, 18, 19, 20, 21,
4120 25, 26, 27, 28, 29, 30, 31, 32, 33, 34, and 36.

4121 b. All of Block Group 2, and 3.

4122 5. That part of Tract 121.03 consisting of:

4123 a. That part of Block Group 1 consisting of blocks 4, 5, 6,
4124 7, 8, 9, 10, 11, 12, 13, 14, 15, 16, 17, 18, 19, 20, 21, 22, 23,
4125 and 24.

4126 b. That part of Block Group 2 consisting of blocks 1, 7, 8,
4127 9, 10, 11, 12, 13, 14, 15, 16, 17, 18, 19, 20, 21, and 22.

4128 c. All of Block Group 3.

4129 6. That part of Tract 121.09 consisting of:

4130 a. That part of Block Group 2 consisting of blocks 5, 6,
4131 and 36.

4132 7. That part of Tract 122.12 consisting of:

4133 a. That part of Block Group 1 consisting of block 8.

4134 8. That part of Tract 122.13 consisting of:

4135 a. That part of Block Group 1 consisting of block 5.

4136 b. That part of Block Group 2 consisting of block 17.

4137 9. That part of Tract 133.16 consisting of:

4138 a. That part of Block Group 1 consisting of block 8.

4139 b. That part of Block Group 2 consisting of blocks 10, 22,
4140 and 23.

4141 10. That part of Tract 133.19 consisting of:

4142 a. That part of Block Group 3 consisting of block 15.

4143 11. That part of Tract 137.05 consisting of:

4144 a. That part of Block Group 1 consisting of block 12.

4145 b. All of Block Group 2.

4146 c. That part of Block Group 3 consisting of block 12.

4147 d. That part of Block Group 4 consisting of block 11.

2022100er

4148 12. That part of Tract 137.06 consisting of:
4149 a. That part of Block Group 1 consisting of block 0.
4150 13. That part of Tract 9802.00 consisting of:
4151 a. That part of Block Group 1 consisting of blocks 0, 1, 2,
4152 3, and 8.
4153 14. That part of Tract 9900.00 consisting of:
4154 a. That part of Block Group 0 consisting of blocks 5, 6, 7,
4155 8, 9, 10, 11, 12, 13, 14, 15, 26, 27, 28, 32, 33, 34, 38, and
4156 40.
4157 (b) That part of Pinellas County consisting of:
4158 1. All of Tract 201.10, 202.01, 202.02, 202.08, 202.09,
4159 203.01, 203.02, 204.00, 206.00, 207.00, 208.00, 212.00, 220.00,
4160 221.02, 287.00, and 9901.00.
4161 2. That part of Tract 201.05 consisting of:
4162 a. That part of Block Group 2 consisting of blocks 6, and
4163 7.
4164 b. That part of Block Group 3 consisting of blocks 0, 1, 2,
4165 3, 4, 5, 6, 7, 8, 9, 11, 12, 13, 14, 15, 18, and 19.
4166 3. That part of Tract 201.09 consisting of:
4167 a. All of Block Group 1.
4168 b. That part of Block Group 2 consisting of blocks 0, 1, 2,
4169 3, 4, 5, 6, 7, and 8.
4170 c. All of Block Group 3.
4171 4. That part of Tract 202.06 consisting of:
4172 a. That part of Block Group 1 consisting of blocks 0, 1, 2,
4173 3, 4, 5, 6, 7, 10, 11, 12, 13, 14, 15, 16, 17, 18, 19, 20, 21,
4174 22, 23, 24, 25, 26, 27, and 28.
4175 b. All of Block Group 2.
4176 5. That part of Tract 202.07 consisting of:

2022100er

4177 a. That part of Block Group 1 consisting of blocks 0, 1, 2,
4178 3, 4, 5, 6, 8, 9, 10, 11, 12, 13, 14, 15, 16, 17, 18, 19, 20,
4179 21, 22, 23, and 25.

4180 b. All of Block Group 2.

4181 6. That part of Tract 205.00 consisting of:

4182 a. That part of Block Group 1 consisting of blocks 1, 2, 3,
4183 4, 5, 6, 7, 8, 9, 10, 11, 12, 13, 14, 15, 16, and 17.

4184 b. All of Block Group 2, 3, and 4.

4185 7. That part of Tract 215.02 consisting of:

4186 a. That part of Block Group 2 consisting of blocks 4, 10,
4187 11, 12, 15, 19, 20, 26, 27, and 30.

4188 8. That part of Tract 216.00 consisting of:

4189 a. That part of Block Group 1 consisting of blocks 2, 3, 4,
4190 5, 6, 7, 8, 9, 10, 11, 12, 13, 14, 15, 16, 17, 18, 19, and 20.

4191 b. That part of Block Group 2 consisting of blocks 0, 1, 2,
4192 3, 4, 5, 6, 7, 8, 9, 10, 11, 12, 13, 14, 15, 16, 17, 18, 21, 22,
4193 23, 24, 25, 26, 27, 28, 29, 30, 31, 32, 33, 34, 35, 36, 37, and
4194 38.

4195 9. That part of Tract 218.00 consisting of:

4196 a. All of Block Group 1.

4197 b. That part of Block Group 2 consisting of blocks 18, 19,
4198 20, 21, 22, and 23.

4199 c. That part of Block Group 3 consisting of blocks 38, 39,
4200 40, 41, 42, 43, 44, 45, 46, 47, 48, 49, 50, 51, 52, and 53.

4201 10. That part of Tract 219.00 consisting of:

4202 a. That part of Block Group 1 consisting of blocks 6, 7, 8,
4203 21, 22, 23, 24, 25, 29, 30, 31, 32, 33, 34, 35, 36, 37, 38, 39,
4204 40, 41, 42, 43, 44, 45, 46, 47, 48, 49, 50, 51, 52, 53, 54, 55,
4205 and 56.

2022100er

4206 b. All of Block Group 2.
4207 11. That part of Tract 221.01 consisting of:
4208 a. That part of Block Group 1 consisting of blocks 22, 23,
4209 24, 25, 26, 27, and 28.
4210 b. That part of Block Group 2 consisting of blocks 9, 10,
4211 11, 12, 13, 16, 17, 18, 19, 20, 21, 22, 23, 24, 25, 26, 27, and
4212 28.
4213 12. That part of Tract 222.00 consisting of:
4214 a. That part of Block Group 1 consisting of blocks 18, 19,
4215 20, 23, 24, 25, 26, 27, 28, 29, 30, 31, 34, 35, 36, and 37.
4216 b. That part of Block Group 3 consisting of blocks 0, 1, 2,
4217 3, 6, 7, 8, 9, 10, 11, 12, 13, 14, 15, 16, 17, 18, 19, 20, 21,
4218 22, 23, 24, 25, 26, 27, 28, 29, 30, 31, 32, 33, and 34.
4219 c. That part of Block Group 4 consisting of blocks 0, 7, 8,
4220 10, 11, 12, 13, 14, 15, 16, 17, 18, 19, 20, 21, 22, 23, 24, 25,
4221 26, 27, 28, and 29.
4222 13. That part of Tract 286.01 consisting of:
4223 a. That part of Block Group 1 consisting of blocks 4, 5, 6,
4224 7, 17, 18, and 19.
4225 b. That part of Block Group 2 consisting of blocks 4, 5,
4226 13, 14, 19, 20, 21, 24, 31, 38, 39, 40, 41, 42, 46, 47, 48, 49,
4227 52, and 53.
4228 14. That part of Tract 286.02 consisting of:
4229 a. That part of Block Group 2 consisting of block 35.
4230 (63) District 63 is composed of:
4231 (a) That part of Hillsborough County consisting of:
4232 1. All of Tract 1.01, 1.02, 2.02, 3.01, 3.02, 7.01, 7.02,
4233 8.00, 9.01, 9.02, 10.01, 10.02, 11.00, 16.00, 17.00, 18.00,
4234 19.00, 20.00, 21.00, 22.00, 30.00, 31.00, 32.00, 33.00, 34.00,

2022100er

4235 35.00, 36.00, 38.00, 41.00, 42.00, 43.00, 44.00, 102.04, 104.01,
4236 104.02, 105.01, 105.02, 106.00, 107.01, 107.02, 108.14, 108.15,
4237 108.16, 120.01, and 142.00.

4238 2. That part of Tract 2.01 consisting of:

4239 a. That part of Block Group 1 consisting of blocks 0, 2, 3,
4240 4, 5, 6, and 7.

4241 b. That part of Block Group 2 consisting of blocks 0, 1, 2,
4242 3, 4, 5, 6, 7, 8, 9, 21, 22, 23, 24, 25, and 26.

4243 3. That part of Tract 4.02 consisting of:

4244 a. That part of Block Group 3 consisting of block 20.

4245 4. That part of Tract 6.02 consisting of:

4246 a. That part of Block Group 2 consisting of blocks 0, 13,
4247 14, 15, 16, 17, 18, 19, 20, 21, 22, 23, 41, 42, 43, 44, 45, 46,
4248 47, 48, 49, 50, 51, 52, 53, and 54.

4249 5. That part of Tract 12.00 consisting of:

4250 a. That part of Block Group 1 consisting of blocks 0, 4, 5,
4251 6, 7, 8, 9, 10, 11, 20, 21, 24, 25, 26, 27, 28, 29, 30, 31, and
4252 32.

4253 b. That part of Block Group 2 consisting of blocks 0, 1, 2,
4254 3, 4, 5, 6, 7, 8, 9, 10, 11, 12, 13, 14, 15, 16, 17, 23, 24, 25,
4255 26, 27, 36, 37, 38, 39, 40, 44, 45, and 46.

4256 6. That part of Tract 13.00 consisting of:

4257 a. That part of Block Group 1 consisting of blocks 0, 1,
4258 29, and 30.

4259 7. That part of Tract 29.00 consisting of:

4260 a. That part of Block Group 2 consisting of blocks 16, 17,
4261 18, 19, 20, 21, 22, 23, 24, 25, 26, 27, 28, 29, 30, 31, and 32.

4262 b. All of Block Group 3.

4263 8. That part of Tract 37.00 consisting of:

2022100er

4264 a. That part of Block Group 1 consisting of blocks 18, 19,
4265 20, 21, 39, 40, 41, 42, 43, 44, 45, 46, 47, 48, 49, 50, 51, 52,
4266 53, 54, 55, 56, and 97.

4267 9. That part of Tract 49.01 consisting of:

4268 a. That part of Block Group 1 consisting of blocks 0, 1, 2,
4269 3, 4, 5, 6, 7, 8, and 9.

4270 b. That part of Block Group 2 consisting of blocks 0, 1, 2,
4271 3, 4, 5, 6, 7, 8, 9, 10, 11, 12, 13, 14, 15, 16, 17, 18, 19, 20,
4272 21, 23, 24, 25, 26, 27, 28, 31, 32, 33, 35, 36, and 41.

4273 10. That part of Tract 50.00 consisting of:

4274 a. That part of Block Group 1 consisting of blocks 0, 1, 2,
4275 3, 4, 5, 6, 7, 8, 9, 10, 11, 12, 13, 14, 15, 16, 17, 18, 19, 20,
4276 21, 22, 23, 24, 25, 26, 27, 28, 29, 30, 31, and 32.

4277 b. That part of Block Group 2 consisting of blocks 0, 1, 2,
4278 3, 4, 5, 6, 7, 8, 9, 10, 11, 12, 13, 14, 15, 16, 17, 18, 19, 20,
4279 21, 22, 23, 24, 26, 27, 28, and 29.

4280 c. That part of Block Group 3 consisting of block 1.

4281 11. That part of Tract 51.01 consisting of:

4282 a. That part of Block Group 1 consisting of blocks 0, 1, 2,
4283 3, 4, 5, 6, 7, 8, 9, 10, 11, 12, 13, 14, 15, 16, 17, 18, 19, 20,
4284 21, 22, 23, 24, 25, 26, 27, 28, 29, 30, 31, 36, 37, 38, 39, 40,
4285 41, 42, 43, 44, 45, 46, 47, and 49.

4286 12. That part of Tract 53.01 consisting of:

4287 a. That part of Block Group 2 consisting of blocks 0, 1, 3,
4288 4, 5, 6, 17, and 18.

4289 13. That part of Tract 53.02 consisting of:

4290 a. That part of Block Group 1 consisting of blocks 0, 1, 2,
4291 3, 4, 5, and 6.

4292 b. That part of Block Group 2 consisting of blocks 0, 1, 2,

2022100er

4293 and 3.
4294 14. That part of Tract 102.03 consisting of:
4295 a. That part of Block Group 1 consisting of blocks 13, and
4296 14.
4297 15. That part of Tract 103.05 consisting of:
4298 a. That part of Block Group 2 consisting of blocks 24, 25,
4299 26, 27, and 28.
4300 b. All of Block Group 3.
4301 16. That part of Tract 108.05 consisting of:
4302 a. All of Block Group 2.
4303 17. That part of Tract 120.02 consisting of:
4304 a. That part of Block Group 1 consisting of blocks 12, 22,
4305 23, 24, and 35.
4306 18. That part of Tract 121.03 consisting of:
4307 a. That part of Block Group 1 consisting of blocks 0, 1, 2,
4308 and 3.
4309 b. That part of Block Group 2 consisting of blocks 0, 2, 3,
4310 4, 5, and 6.
4311 19. That part of Tract 121.09 consisting of:
4312 a. That part of Block Group 1 consisting of blocks 13, and
4313 14.
4314 (64) District 64 is composed of:
4315 (a) That part of Hillsborough County consisting of:
4316 1. All of Tract 6.01, 14.00, 15.00, 23.00, 24.00, 25.00,
4317 26.00, 27.01, 27.02, 28.00, 45.00, 114.14, 114.15, 114.16,
4318 116.03, 116.05, 116.10, 116.11, 116.12, 116.13, 116.14, 116.15,
4319 117.15, 117.16, 118.02, 118.04, 118.05, 118.06, 119.05, 119.07,
4320 119.08, 119.09, 119.10, and 119.11.
4321 2. That part of Tract 4.02 consisting of:

2022100er

- 4322 a. That part of Block Group 1 consisting of block 22.
- 4323 b. That part of Block Group 2 consisting of block 9.
- 4324 c. That part of Block Group 3 consisting of block 21.
- 4325 3. That part of Tract 5.00 consisting of:
- 4326 a. That part of Block Group 4 consisting of block 24.
- 4327 4. That part of Tract 6.02 consisting of:
- 4328 a. All of Block Group 1.
- 4329 b. That part of Block Group 2 consisting of blocks 1, 2, 3,
- 4330 4, 5, 6, 7, 8, 9, 10, 11, 12, 24, 25, 26, 27, 28, 29, 30, 31,
- 4331 32, 33, 34, 35, 36, 37, 38, 39, and 40.
- 4332 5. That part of Tract 12.00 consisting of:
- 4333 a. That part of Block Group 1 consisting of blocks 1, 2, 3,
- 4334 12, 13, 14, 15, 16, 17, 18, 19, 22, and 23.
- 4335 b. That part of Block Group 2 consisting of blocks 18, 19,
- 4336 20, 21, 22, 28, 29, 30, 31, 32, 33, 34, 35, 41, 42, and 43.
- 4337 6. That part of Tract 13.00 consisting of:
- 4338 a. That part of Block Group 1 consisting of blocks 2, 3, 4,
- 4339 5, 6, 7, 8, 9, 10, 11, 12, 13, 14, 15, 16, 17, 18, 19, 20, 21,
- 4340 22, 23, 24, 25, 26, 27, and 28.
- 4341 b. All of Block Group 2, 3, 4, and 5.
- 4342 7. That part of Tract 29.00 consisting of:
- 4343 a. All of Block Group 1.
- 4344 b. That part of Block Group 2 consisting of blocks 0, 1, 2,
- 4345 3, 4, 5, 6, 7, 8, 9, 10, 11, 12, 13, 14, and 15.
- 4346 8. That part of Tract 46.01 consisting of:
- 4347 a. All of Block Group 1.
- 4348 b. That part of Block Group 2 consisting of blocks 0, 1, 2,
- 4349 3, and 9.
- 4350 9. That part of Tract 46.02 consisting of:

2022100er

4351 a. That part of Block Group 1 consisting of blocks 0, 1, 2,
4352 3, 4, 5, 6, 18, 19, 24, 25, 28, and 29.

4353 10. That part of Tract 48.00 consisting of:
4354 a. That part of Block Group 1 consisting of block 0.
4355 b. That part of Block Group 2 consisting of block 0.

4356 11. That part of Tract 113.04 consisting of:
4357 a. That part of Block Group 3 consisting of blocks 18, 20,
4358 25, 35, and 38.

4359 12. That part of Tract 114.12 consisting of:
4360 a. All of Block Group 2.

4361 13. That part of Tract 116.16 consisting of:
4362 a. That part of Block Group 5 consisting of blocks 12, and
4363 34.

4364 14. That part of Tract 116.17 consisting of:
4365 a. That part of Block Group 1 consisting of blocks 9, and
4366 10.

4367 b. All of Block Group 2, and 3.

4368 15. That part of Tract 117.12 consisting of:
4369 a. All of Block Group 1.

4370 16. That part of Tract 9806.00 consisting of:
4371 a. That part of Block Group 1 consisting of blocks 0, 1, 2,
4372 3, 4, 5, 6, 7, 8, 9, 10, 11, 12, 13, 14, 15, 16, 18, 19, 20, 21,
4373 23, 24, 25, 27, and 28.

4374 (65) District 65 is composed of:
4375 (a) That part of Hillsborough County consisting of:
4376 1. All of Tract 47.00, 49.02, 51.02, 54.01, 55.00, 57.00,
4377 58.00, 59.00, 60.00, 61.01, 61.03, 62.00, 63.00, 64.00, 65.01,
4378 65.03, 65.04, 66.00, 67.00, 68.01, 68.02, 69.00, 70.01, 70.02,
4379 71.02, 71.03, 72.00, 73.00, 115.19, 115.20, 115.26, 117.08,

2022100er

4380 117.13, 117.14, 144.00, 9801.00, and 9805.00.
4381 2. That part of Tract 46.01 consisting of:
4382 a. That part of Block Group 2 consisting of blocks 4, 5, 6,
4383 7, and 8.
4384 3. That part of Tract 46.02 consisting of:
4385 a. That part of Block Group 1 consisting of blocks 7, 8, 9,
4386 10, 11, 12, 13, 14, 15, 16, 17, 20, 21, 22, 23, 26, 27, 30, 31,
4387 32, 33, 34, 35, 36, 37, 38, 39, 40, 41, 42, 43, 44, 45, 46, 47,
4388 48, 49, 50, 51, 52, 53, 54, 55, 56, 57, 58, 59, 60, 61, 62, 63,
4389 64, 65, 66, and 67.
4390 4. That part of Tract 48.00 consisting of:
4391 a. That part of Block Group 1 consisting of blocks 1, 2, 3,
4392 4, 5, 6, 7, 8, 9, 10, 11, 12, 13, 14, 15, 16, 17, 18, 19, 20,
4393 21, 22, 23, 24, 25, 26, 27, 28, 29, 30, 31, 32, 33, 34, 35, 36,
4394 37, and 38.
4395 b. That part of Block Group 2 consisting of blocks 1, 2, 3,
4396 4, 5, 6, 7, 8, 9, 10, 11, 12, 13, 14, 15, 16, 17, 18, 19, 20,
4397 21, 22, 23, 24, 25, 26, 27, 28, 29, 30, 31, and 32.
4398 c. All of Block Group 3, 4, 5, and 6.
4399 5. That part of Tract 49.01 consisting of:
4400 a. That part of Block Group 1 consisting of blocks 10, 11,
4401 12, and 13.
4402 b. That part of Block Group 2 consisting of blocks 22, 29,
4403 30, 34, 37, 38, 39, 40, 42, 43, 44, and 45.
4404 6. That part of Tract 50.00 consisting of:
4405 a. That part of Block Group 1 consisting of blocks 33, 34,
4406 35, and 36.
4407 b. That part of Block Group 2 consisting of block 25.
4408 c. That part of Block Group 3 consisting of blocks 0, 2, 3,

2022100er

4409 4, 5, 6, 7, 8, 9, 10, 11, 12, 13, 14, 15, 16, 17, 18, 19, 20,
4410 21, 22, 23, 24, 25, 26, 27, 28, 29, 30, 31, 32, 33, 34, 35, 36,
4411 37, 38, 39, 40, 41, 42, 43, 44, 45, and 46.

4412 7. That part of Tract 51.01 consisting of:
4413 a. That part of Block Group 1 consisting of blocks 32, 33,
4414 34, 35, 48, 50, 51, 52, 53, 54, 55, 56, 57, 58, and 59.
4415 b. All of Block Group 2.

4416 8. That part of Tract 53.01 consisting of:
4417 a. All of Block Group 1.
4418 b. That part of Block Group 2 consisting of blocks 2, 7, 8,
4419 9, 10, 11, 12, 13, 14, 15, and 16.
4420 c. All of Block Group 3.

4421 9. That part of Tract 115.25 consisting of:
4422 a. All of Block Group 2.

4423 10. That part of Tract 116.16 consisting of:
4424 a. All of Block Group 1.
4425 b. That part of Block Group 5 consisting of blocks 0, 1, 2,
4426 3, 4, 5, 6, 7, 8, 9, 10, 11, 13, 14, 15, 16, 17, 18, 19, 20, 21,
4427 22, 23, 24, 25, 26, 27, 28, 29, 30, 31, 32, and 33.

4428 11. That part of Tract 116.17 consisting of:
4429 a. That part of Block Group 1 consisting of blocks 0, 1, 2,
4430 3, 4, 5, 6, 7, and 8.

4431 12. That part of Tract 117.12 consisting of:
4432 a. All of Block Group 2.

4433 13. That part of Tract 9806.00 consisting of:
4434 a. That part of Block Group 1 consisting of blocks 17, 22,
4435 and 26.

4436 14. That part of Tract 9900.00 consisting of:
4437 a. That part of Block Group 0 consisting of blocks 1, 2, 3,

2022100er

4438 4, 16, 17, 18, 19, 20, 21, 22, 23, 24, 25, 29, 30, and 31.
4439 (66) District 66 is composed of:
4440 (a) That part of Hillsborough County consisting of:
4441 1. All of Tract 4.01, 110.05, 110.06, 110.07, 111.03,
4442 111.06, 111.07, 111.08, 111.09, 112.03, 112.04, 112.05, 112.06,
4443 113.01, 113.03, 114.07, 114.08, 114.09, 114.10, 114.11, 114.13,
4444 114.17, 114.18, 115.04, 115.06, 115.09, 115.10, 115.12, 115.14,
4445 115.15, 115.16, 115.18, 115.21, 115.22, 115.23, 115.24, 115.27,
4446 115.28, and 9807.00.
4447 2. That part of Tract 2.01 consisting of:
4448 a. That part of Block Group 1 consisting of block 1.
4449 b. That part of Block Group 2 consisting of blocks 10, 11,
4450 12, 13, 14, 15, 16, 17, 18, 19, and 20.
4451 3. That part of Tract 4.02 consisting of:
4452 a. That part of Block Group 1 consisting of blocks 0, 1, 2,
4453 3, 4, 5, 6, 7, 8, 9, 10, 11, 12, 13, 14, 15, 16, 17, 18, 19, 20,
4454 and 21.
4455 b. That part of Block Group 2 consisting of blocks 0, 1, 2,
4456 3, 4, 5, 6, 7, 8, and 10.
4457 c. That part of Block Group 3 consisting of blocks 0, 1, 2,
4458 3, 4, 5, 6, 7, 8, 9, 10, 11, 12, 13, 14, 15, 16, 17, 18, 19, and
4459 22.
4460 4. That part of Tract 5.00 consisting of:
4461 a. All of Block Group 1.
4462 b. That part of Block Group 4 consisting of blocks 0, 1, 2,
4463 3, 4, 5, 6, 7, 8, 9, 10, 11, 12, 13, 14, 15, 16, 17, 18, 19, 20,
4464 21, 22, and 23.
4465 5. That part of Tract 108.05 consisting of:
4466 a. All of Block Group 1.

2022100er

- 4467 6. That part of Tract 108.17 consisting of:
4468 a. That part of Block Group 3 consisting of blocks 3, 4, 5,
4469 and 6.
- 4470 7. That part of Tract 108.22 consisting of:
4471 a. That part of Block Group 1 consisting of blocks 6, 7, 8,
4472 9, 12, and 13.
- 4473 8. That part of Tract 110.03 consisting of:
4474 a. That part of Block Group 3 consisting of blocks 0, 1, 2,
4475 3, 4, 10, and 11.
- 4476 9. That part of Tract 113.04 consisting of:
4477 a. All of Block Group 1.
4478 b. That part of Block Group 3 consisting of blocks 0, 1, 2,
4479 3, 4, 5, 6, 7, 8, 9, 10, 11, 12, 13, 14, 15, 16, 17, 19, 21, 22,
4480 23, 24, 26, 27, 28, 29, 30, 31, 32, 33, 34, 36, 37, and 39.
- 4481 10. That part of Tract 114.12 consisting of:
4482 a. All of Block Group 1.
- 4483 11. That part of Tract 115.25 consisting of:
4484 a. All of Block Group 1.
- 4485 (67) District 67 is composed of:
4486 (a) That part of Hillsborough County consisting of:
4487 1. All of Tract 102.10, 102.11, 102.12, 102.13, 102.15,
4488 102.16, 102.17, 102.18, 103.03, 108.08, 108.09, 108.10, 108.11,
4489 108.19, 108.20, 108.21, 108.23, 108.24, 109.00, 110.08, 110.10,
4490 110.13, 110.16, 110.17, 110.18, 110.19, 121.07, 121.10, 122.06,
4491 123.01, 9803.00, and 9804.00.
- 4492 2. That part of Tract 102.03 consisting of:
4493 a. That part of Block Group 1 consisting of blocks 0, 1, 2,
4494 3, 4, 5, 6, 7, 8, 9, 10, 11, 12, 15, 16, 17, 18, 19, 20, 21, 22,
4495 23, 24, 25, 26, 27, 28, and 29.

2022100er

- 4496 b. All of Block Group 2.
- 4497 3. That part of Tract 103.04 consisting of:
- 4498 a. That part of Block Group 1 consisting of blocks 7, 19,
- 4499 20, 21, and 22.
- 4500 b. All of Block Group 2, and 3.
- 4501 4. That part of Tract 103.05 consisting of:
- 4502 a. All of Block Group 1.
- 4503 b. That part of Block Group 2 consisting of blocks 0, 1, 2,
- 4504 3, 4, 5, 6, 7, 8, 9, 10, 11, 12, 13, 14, 15, 16, 17, 18, 19, 20,
- 4505 21, 22, 23, 29, 30, and 31.
- 4506 5. That part of Tract 108.17 consisting of:
- 4507 a. All of Block Group 1.
- 4508 b. That part of Block Group 3 consisting of blocks 0, 1, 2,
- 4509 7, 8, 9, and 10.
- 4510 6. That part of Tract 108.22 consisting of:
- 4511 a. That part of Block Group 1 consisting of blocks 0, 1, 2,
- 4512 3, 4, 5, 10, and 11.
- 4513 b. All of Block Group 2.
- 4514 7. That part of Tract 110.03 consisting of:
- 4515 a. All of Block Group 1.
- 4516 b. That part of Block Group 3 consisting of blocks 5, 6, 7,
- 4517 8, 9, 12, 13, 14, and 15.
- 4518 c. All of Block Group 4.
- 4519 8. That part of Tract 121.08 consisting of:
- 4520 a. That part of Block Group 2 consisting of block 0.
- 4521 9. That part of Tract 121.09 consisting of:
- 4522 a. That part of Block Group 1 consisting of blocks 0, 1, 2,
- 4523 3, 4, 5, 6, 7, 8, 9, 10, 11, and 12.
- 4524 b. That part of Block Group 2 consisting of blocks 0, 1, 2,

2022100er

4525 3, 4, 7, 8, 9, 10, 11, 12, 13, 14, 15, 16, 17, 18, 19, 20, 21,
4526 22, 23, 24, 25, 26, 27, 28, 29, 30, 31, 32, 33, 34, 35, and 37.
4527 10. That part of Tract 122.12 consisting of:
4528 a. That part of Block Group 1 consisting of blocks 0, 1, 2,
4529 3, 4, 5, 6, 7, 9, 10, 11, 12, 13, 14, 15, and 16.
4530 b. All of Block Group 2.
4531 11. That part of Tract 122.13 consisting of:
4532 a. That part of Block Group 1 consisting of blocks 0, 1, 2,
4533 3, 4, 6, 7, 8, 9, 10, 11, 12, 13, 14, and 15.
4534 b. That part of Block Group 2 consisting of blocks 0, 1, 2,
4535 3, 4, 5, 6, 7, 8, 9, 10, 11, 12, 13, 14, 15, 16, 18, 19, 20, and
4536 21.
4537 12. That part of Tract 143.00 consisting of:
4538 a. That part of Block Group 1 consisting of blocks 4, 5, 6,
4539 15, and 16.
4540 (68) District 68 is composed of:
4541 (a) That part of Hillsborough County consisting of:
4542 1. All of Tract 101.05, 101.06, 101.07, 101.08, 121.06,
4543 122.07, 122.08, 122.09, 122.10, 123.03, 123.04, 124.01, 124.02,
4544 124.03, 125.01, 125.03, 125.04, 126.00, 127.01, 127.02, 128.00,
4545 129.00, 130.01, 130.02, 130.03, 130.04, 132.03, 132.04, 132.05,
4546 132.06, 132.08, and 133.12.
4547 2. That part of Tract 103.04 consisting of:
4548 a. That part of Block Group 1 consisting of blocks 0, 1, 2,
4549 3, 4, 5, 6, 8, 9, 10, 11, 12, 13, 14, 15, 16, 17, and 18.
4550 3. That part of Tract 121.08 consisting of:
4551 a. All of Block Group 1.
4552 b. That part of Block Group 2 consisting of blocks 1, 2, 3,
4553 4, 5, 6, 7, 8, 9, 10, and 11.

2022100er

4554 4. That part of Tract 131.00 consisting of:
4555 a. That part of Block Group 1 consisting of blocks 0, 1, 2,
4556 3, 4, 5, 6, 7, 8, 9, 10, and 11.
4557 b. All of Block Group 2.
4558 5. That part of Tract 132.07 consisting of:
4559 a. That part of Block Group 1 consisting of blocks 0, 1, 2,
4560 3, 4, 5, 6, 7, 8, 9, 10, 11, 12, 13, 14, 15, 16, 17, 18, 19, 20,
4561 21, 22, 23, 24, 25, 26, 27, 28, and 29.
4562 b. That part of Block Group 2 consisting of blocks 0, 1, 2,
4563 3, 5, 6, 7, 8, 9, 10, 11, 12, 13, 14, 15, 16, 17, 18, 19, 20,
4564 and 21.
4565 6. That part of Tract 133.05 consisting of:
4566 a. That part of Block Group 1 consisting of blocks 0, 1, 2,
4567 3, 4, 5, 6, 7, 14, 15, 16, 17, 18, and 24.
4568 7. That part of Tract 133.11 consisting of:
4569 a. That part of Block Group 1 consisting of blocks 0, 1, 4,
4570 5, 6, 10, 11, and 12.
4571 b. All of Block Group 2, and 3.
4572 8. That part of Tract 133.13 consisting of:
4573 a. That part of Block Group 3 consisting of block 0.
4574 9. That part of Tract 139.03 consisting of:
4575 a. That part of Block Group 1 consisting of blocks 0, 1, 2,
4576 3, 4, 5, 6, 12, 13, 15, and 16.
4577 10. That part of Tract 143.00 consisting of:
4578 a. That part of Block Group 1 consisting of blocks 0, 1, 2,
4579 3, 7, 8, 9, 10, 11, 12, 13, 14, 17, 18, and 19.
4580 b. All of Block Group 2, and 3.
4581 (69) District 69 is composed of:
4582 (a) That part of Hillsborough County consisting of:

2022100er

- 4583 1. All of Tract 133.07, 133.10, 133.14, 133.20, 133.22,
4584 133.23, 134.06, 134.07, 134.09, 134.10, 134.11, 134.12, 134.13,
4585 134.14, 134.15, 139.07, 139.12, 139.15, 139.17, 139.18, 139.19,
4586 139.22, 139.23, 139.24, 139.25, and 139.26.
- 4587 2. That part of Tract 131.00 consisting of:
4588 a. That part of Block Group 1 consisting of block 12.
- 4589 3. That part of Tract 132.07 consisting of:
4590 a. That part of Block Group 1 consisting of block 30.
4591 b. That part of Block Group 2 consisting of block 4.
- 4592 4. That part of Tract 133.05 consisting of:
4593 a. That part of Block Group 1 consisting of blocks 8, 9,
4594 10, 11, 12, 13, 19, 20, 21, 22, and 23.
- 4595 b. All of Block Group 2.
- 4596 5. That part of Tract 133.11 consisting of:
4597 a. That part of Block Group 1 consisting of blocks 2, 3, 7,
4598 8, 9, 13, 14, 15, 16, 17, 18, 19, 20, 21, 22, and 23.
- 4599 6. That part of Tract 133.13 consisting of:
4600 a. All of Block Group 1.
4601 b. That part of Block Group 3 consisting of blocks 1, 2, 3,
4602 4, 5, 6, 7, 8, 9, 10, and 11.
- 4603 7. That part of Tract 133.16 consisting of:
4604 a. That part of Block Group 1 consisting of blocks 0, 1, 2,
4605 3, 4, 5, 6, 7, and 9.
- 4606 b. That part of Block Group 2 consisting of blocks 0, 1, 2,
4607 3, 4, 5, 6, 7, 8, 9, 11, 12, 13, 14, 15, 16, 17, 18, 19, 20, 21,
4608 24, and 25.
- 4609 8. That part of Tract 133.19 consisting of:
4610 a. All of Block Group 1.
4611 b. That part of Block Group 3 consisting of blocks 0, 1, 2,

2022100er

4612 3, 4, 5, 6, 7, 8, 9, 10, 11, 12, 13, 14, 16, 17, 18, 19, 20, and
4613 21.

4614 9. That part of Tract 137.05 consisting of:

4615 a. That part of Block Group 1 consisting of blocks 0, 1, 2,
4616 3, 4, 5, 6, 7, 8, 9, 10, 11, and 13.

4617 b. That part of Block Group 3 consisting of blocks 0, 1, 2,
4618 3, 4, 5, 6, 7, 8, 9, 10, 11, 13, 14, 15, 16, 17, 18, 19, 20, and
4619 21.

4620 c. That part of Block Group 4 consisting of blocks 0, 1, 2,
4621 3, 4, 5, 6, 7, 8, 9, 10, and 12.

4622 10. That part of Tract 137.06 consisting of:

4623 a. That part of Block Group 1 consisting of blocks 1, 2,
4624 and 3.

4625 b. All of Block Group 2.

4626 11. That part of Tract 139.03 consisting of:

4627 a. That part of Block Group 1 consisting of blocks 7, 8, 9,
4628 10, 11, 14, 17, 18, 19, 20, 21, 22, 23, 24, 25, 26, 27, and 28.

4629 b. All of Block Group 2.

4630 12. That part of Tract 139.14 consisting of:

4631 a. That part of Block Group 1 consisting of blocks 0, 1, 2,
4632 3, 4, 5, 6, 7, 12, 13, 30, and 31.

4633 13. That part of Tract 139.16 consisting of:

4634 a. That part of Block Group 2 consisting of blocks 8, 9,
4635 10, 11, 12, 13, 14, 15, 16, 17, and 24.

4636 (70) District 70 is composed of:

4637 (a) That part of Hillsborough County consisting of:

4638 1. All of Tract 139.13, 140.02, 140.03, 140.07, 140.08,
4639 140.09, 140.10, 140.11, 140.12, 140.13, 140.14, 140.17, 141.04,
4640 141.06, 141.08, 141.09, 141.17, 141.18, 141.19, 141.21, and

2022100er

4641 141.22.
4642 2. That part of Tract 139.14 consisting of:
4643 a. That part of Block Group 1 consisting of blocks 8, 9,
4644 10, 11, 14, 15, 16, 17, 18, 19, 20, 21, 22, 23, 24, 25, 26, 27,
4645 28, and 29.
4646 b. All of Block Group 2.
4647 3. That part of Tract 139.16 consisting of:
4648 a. All of Block Group 1.
4649 b. That part of Block Group 2 consisting of blocks 0, 1, 2,
4650 3, 4, 5, 6, 7, 18, 19, 20, 21, 22, and 23.
4651 c. All of Block Group 3.
4652 4. That part of Tract 9900.00 consisting of:
4653 a. That part of Block Group 0 consisting of blocks 35, 36,
4654 37, 39, and 41.
4655 (b) That part of Manatee County consisting of:
4656 1. All of Tract 16.02, 19.07, 19.08, 19.09, 19.11, 19.15,
4657 and 19.16.
4658 2. That part of Tract 19.04 consisting of:
4659 a. All of Block Group 3.
4660 b. That part of Block Group 4 consisting of blocks 0, 1, 2,
4661 3, 4, 5, 6, 7, 8, and 9.
4662 3. That part of Tract 19.10 consisting of:
4663 a. All of Block Group 1.
4664 b. That part of Block Group 3 consisting of blocks 4, 5, 6,
4665 7, 8, 9, 10, 11, 12, 13, 14, 15, 16, 17, 18, 19, 20, 21, 22, and
4666 23.
4667 4. That part of Tract 19.14 consisting of:
4668 a. That part of Block Group 1 consisting of blocks 31, 37,
4669 38, 39, 40, 50, 51, 52, and 54.

2022100er

4670 (71) District 71 is composed of:
4671 (a) That part of Manatee County consisting of:
4672 1. All of Tract 1.01, 1.03, 1.05, 1.06, 3.09, 3.10, 4.03,
4673 4.05, 4.06, 4.07, 4.09, 4.10, 5.01, 5.03, 5.04, 6.01, 6.03,
4674 6.04, 7.03, 7.04, 7.05, 11.04, 11.05, 11.06, 11.07, 11.08,
4675 12.02, 12.03, 12.04, 13.00, 14.02, 14.04, 14.05, 14.06, 15.01,
4676 15.02, 16.03, 16.04, 17.01, 17.05, 18.01, 18.02, and 9900.00.
4677 2. That part of Tract 2.03 consisting of:
4678 a. That part of Block Group 1 consisting of block 0.
4679 3. That part of Tract 3.07 consisting of:
4680 a. That part of Block Group 2 consisting of blocks 2, 3, 4,
4681 and 5.
4682 4. That part of Tract 3.11 consisting of:
4683 a. That part of Block Group 1 consisting of block 14.
4684 5. That part of Tract 3.12 consisting of:
4685 a. All of Block Group 2.
4686 6. That part of Tract 8.04 consisting of:
4687 a. That part of Block Group 1 consisting of blocks 0, 1, 2,
4688 3, 4, and 5.
4689 b. That part of Block Group 2 consisting of blocks 0, 1, 2,
4690 3, 4, and 5.
4691 7. That part of Tract 8.11 consisting of:
4692 a. That part of Block Group 1 consisting of blocks 0, 1,
4693 and 2.
4694 b. All of Block Group 2.
4695 8. That part of Tract 8.12 consisting of:
4696 a. All of Block Group 1.
4697 b. That part of Block Group 2 consisting of blocks 0, 1, 2,
4698 3, and 4.

2022100er

4699 c. All of Block Group 3.
4700 9. That part of Tract 10.01 consisting of:
4701 a. That part of Block Group 1 consisting of blocks 5, 6, 7,
4702 15, 16, 17, 18, 19, 20, 21, 22, 23, 24, 25, 26, 27, 28, 29, 30,
4703 37, 38, 39, 40, 41, 42, 43, 44, 45, and 46.
4704 b. All of Block Group 2.
4705 10. That part of Tract 19.04 consisting of:
4706 a. All of Block Group 1.
4707 b. That part of Block Group 4 consisting of blocks 10, 11,
4708 12, 13, 14, 15, 16, 17, 18, 19, and 20.
4709 11. That part of Tract 20.03 consisting of:
4710 a. All of Block Group 1.
4711 b. That part of Block Group 2 consisting of blocks 0, 1, 2,
4712 3, 4, 5, 6, 7, 8, 9, 12, 13, 14, 15, 16, 17, 18, 19, 20, 21, 22,
4713 23, 24, 25, 26, 27, 30, 31, 32, 33, 34, 35, 36, and 37.
4714 c. All of Block Group 3.
4715 12. That part of Tract 20.11 consisting of:
4716 a. All of Block Group 1.
4717 13. That part of Tract 20.12 consisting of:
4718 a. That part of Block Group 2 consisting of blocks 4, 5, 6,
4719 15, 16, 17, and 18.
4720 14. That part of Tract 20.24 consisting of:
4721 a. That part of Block Group 1 consisting of blocks 0, 1, 2,
4722 3, 14, 15, 16, 17, 18, 19, 20, 21, 22, 23, 24, 25, 26, and 27.
4723 (72) District 72 is composed of:
4724 (a) That part of Manatee County consisting of:
4725 1. All of Tract 2.01, 2.04, 3.04, 3.05, 3.13, 3.14, 8.05,
4726 8.08, 8.09, 8.10, 8.13, 8.14, 9.01, 9.02, 10.02, 19.13, 20.05,
4727 20.08, 20.10, 20.14, 20.16, 20.17, 20.18, 20.19, 20.20, 20.21,

2022100er

4728 20.22, 20.23, and 20.25.
4729 2. That part of Tract 2.03 consisting of:
4730 a. That part of Block Group 1 consisting of blocks 1, 2, 3,
4731 4, 5, 6, 7, 8, 9, 10, 11, 12, 13, 14, 15, 16, 17, and 18.
4732 b. All of Block Group 2.
4733 3. That part of Tract 3.07 consisting of:
4734 a. All of Block Group 1.
4735 b. That part of Block Group 2 consisting of blocks 0, 1, 6,
4736 7, 8, 9, 10, and 11.
4737 4. That part of Tract 3.11 consisting of:
4738 a. That part of Block Group 1 consisting of blocks 0, 1, 2,
4739 3, 4, 5, 6, 7, 8, 9, 10, 11, 12, 13, 15, 16, and 17.
4740 b. All of Block Group 2.
4741 5. That part of Tract 3.12 consisting of:
4742 a. All of Block Group 1.
4743 6. That part of Tract 8.04 consisting of:
4744 a. That part of Block Group 1 consisting of blocks 6, 7, 8,
4745 9, 10, 11, 12, 13, 14, 15, 16, 17, 18, 19, 20, 21, 22, 23, 24,
4746 25, 26, 27, and 28.
4747 b. That part of Block Group 2 consisting of blocks 6, 7, 8,
4748 9, 10, 11, 12, 13, 14, 15, 16, 17, 18, 19, 20, 21, 22, 23, and
4749 24.
4750 7. That part of Tract 8.11 consisting of:
4751 a. That part of Block Group 1 consisting of blocks 3, 4, 5,
4752 6, 7, 8, 9, 10, 11, 12, 13, 14, 15, 16, 17, 18, 19, 20, 21, 22,
4753 23, 24, 25, 26, 27, 28, 29, 30, 31, 32, 33, 34, and 35.
4754 8. That part of Tract 8.12 consisting of:
4755 a. That part of Block Group 2 consisting of blocks 5, 6, 7,
4756 8, 9, 10, 11, 12, 13, 14, 15, 16, 17, 18, 19, 20, 21, 22, 23,

2022100er

4757 24, 25, 26, 27, 28, 29, 30, and 31.
4758 9. That part of Tract 10.01 consisting of:
4759 a. That part of Block Group 1 consisting of blocks 0, 1, 2,
4760 3, 4, 8, 9, 10, 11, 12, 13, 14, 31, 32, 33, 34, 35, and 36.
4761 10. That part of Tract 19.10 consisting of:
4762 a. That part of Block Group 3 consisting of blocks 0, 1, 2,
4763 and 3.
4764 11. That part of Tract 19.14 consisting of:
4765 a. That part of Block Group 1 consisting of blocks 0, 1, 2,
4766 3, 4, 5, 6, 7, 8, 9, 10, 11, 12, 13, 14, 15, 16, 17, 18, 19, 20,
4767 21, 22, 23, 24, 25, 26, 27, 28, 29, 30, 32, 33, 34, 35, 36, 41,
4768 42, 43, 44, 45, 46, 47, 48, 49, and 53.
4769 b. All of Block Group 2.
4770 12. That part of Tract 20.03 consisting of:
4771 a. That part of Block Group 2 consisting of blocks 10, 11,
4772 28, and 29.
4773 13. That part of Tract 20.11 consisting of:
4774 a. All of Block Group 3.
4775 14. That part of Tract 20.12 consisting of:
4776 a. All of Block Group 1.
4777 b. That part of Block Group 2 consisting of blocks 0, 1, 2,
4778 3, 7, 8, 9, 10, 11, 12, 13, 14, 19, 20, 21, 22, 23, 24, 25, 26,
4779 27, and 28.
4780 15. That part of Tract 20.24 consisting of:
4781 a. That part of Block Group 1 consisting of blocks 4, 5, 6,
4782 7, 8, 9, 10, 11, 12, and 13.
4783 b. All of Block Group 2.
4784 (73) District 73 is composed of:
4785 (a) That part of Sarasota County consisting of:

2022100er

- 4786 1. All of Tract 1.02, 1.03, 1.04, 2.00, 3.00, 4.01, 4.05,
4787 4.06, 5.01, 5.02, 6.01, 6.02, 7.00, 8.01, 8.02, 9.00, 10.00,
4788 17.02, 17.03, 17.04, 18.01, 18.03, 18.04, 18.05, 19.03, 19.04,
4789 19.05, 19.09, 20.03, 20.04, 20.07, 20.08, 20.11, 20.12, 20.13,
4790 20.14, 20.15, 20.16, 21.01, 21.02, 22.01, 22.03, 22.04, 22.05,
4791 23.02, 23.04, 23.05, 23.06, 23.07, 24.01, 24.04, 27.14, and
4792 27.29.
- 4793 2. That part of Tract 4.04 consisting of:
4794 a. That part of Block Group 1 consisting of blocks 0, 1, 2,
4795 3, 4, 5, 6, 7, 8, 9, 10, 11, 12, 13, 14, 15, 17, 18, 19, 20, 21,
4796 22, 23, 24, 25, and 26.
- 4797 3. That part of Tract 4.07 consisting of:
4798 a. That part of Block Group 1 consisting of blocks 2, 9,
4799 10, 11, 12, 13, 14, 15, 16, 17, 18, 19, 20, 21, 22, 23, 24, 25,
4800 26, 27, and 28.
- 4801 b. All of Block Group 2, and 3.
- 4802 4. That part of Tract 5.03 consisting of:
4803 a. All of Block Group 1.
- 4804 5. That part of Tract 11.01 consisting of:
4805 a. All of Block Group 3.
- 4806 6. That part of Tract 11.02 consisting of:
4807 a. That part of Block Group 1 consisting of blocks 20, and
4808 21.
- 4809 7. That part of Tract 13.01 consisting of:
4810 a. That part of Block Group 1 consisting of blocks 2, 3,
4811 and 4.
- 4812 8. That part of Tract 14.03 consisting of:
4813 a. That part of Block Group 2 consisting of block 24.
- 4814 9. That part of Tract 15.09 consisting of:

2022100er

- 4815 a. That part of Block Group 1 consisting of blocks 15, 16,
4816 and 17.
- 4817 10. That part of Tract 15.11 consisting of:
- 4818 a. That part of Block Group 1 consisting of blocks 15, and
4819 23.
- 4820 b. That part of Block Group 2 consisting of blocks 8, and
4821 9.
- 4822 11. That part of Tract 16.01 consisting of:
- 4823 a. All of Block Group 3.
- 4824 12. That part of Tract 24.03 consisting of:
- 4825 a. That part of Block Group 1 consisting of blocks 0, 1, 2,
4826 3, 4, 5, 6, 7, 10, 11, 12, 13, 14, 15, 16, and 17.
- 4827 b. All of Block Group 2.
- 4828 13. That part of Tract 25.05 consisting of:
- 4829 a. That part of Block Group 1 consisting of blocks 5, and
4830 6.
- 4831 14. That part of Tract 25.07 consisting of:
- 4832 a. That part of Block Group 2 consisting of blocks 0, 38,
4833 and 39.
- 4834 15. That part of Tract 27.16 consisting of:
- 4835 a. That part of Block Group 1 consisting of blocks 7, and
4836 8.
- 4837 16. That part of Tract 27.26 consisting of:
- 4838 a. That part of Block Group 1 consisting of blocks 13, 15,
4839 31, and 32.
- 4840 17. That part of Tract 27.27 consisting of:
- 4841 a. That part of Block Group 1 consisting of blocks 3, 14,
4842 15, 20, 21, and 22.
- 4843 18. That part of Tract 27.28 consisting of:

2022100er

4844 a. That part of Block Group 1 consisting of blocks 1, 2, 3,
4845 4, 5, 6, 7, and 8.

4846 b. All of Block Group 2, and 3.

4847 19. That part of Tract 27.30 consisting of:

4848 a. That part of Block Group 1 consisting of blocks 1, 2, 3,
4849 4, 5, 6, 7, 8, 9, 10, 12, 13, 14, 15, 16, 17, 18, 19, 20, 21,
4850 22, 23, 24, 25, and 26.

4851 b. All of Block Group 2.

4852 20. That part of Tract 9900.00 consisting of:

4853 a. That part of Block Group 0 consisting of blocks 1, 2, 3,
4854 4, 5, 6, 7, 8, and 9.

4855 (74) District 74 is composed of:

4856 (a) That part of Sarasota County consisting of:

4857 1. All of Tract 12.02, 12.03, 12.04, 12.05, 12.06, 13.02,
4858 13.03, 13.04, 14.02, 14.04, 14.05, 15.03, 15.04, 15.05, 15.08,
4859 15.10, 16.02, 27.21, 27.25, 27.36, 27.37, 27.38, 27.39, 27.40,
4860 27.41, 27.42, 27.43, 27.44, 27.45, 27.46, 27.47, and 27.48.

4861 2. That part of Tract 4.04 consisting of:

4862 a. That part of Block Group 1 consisting of block 16.

4863 3. That part of Tract 4.07 consisting of:

4864 a. That part of Block Group 1 consisting of blocks 0, 1, 3,
4865 4, 5, 6, 7, and 8.

4866 4. That part of Tract 5.03 consisting of:

4867 a. All of Block Group 3.

4868 5. That part of Tract 11.01 consisting of:

4869 a. All of Block Group 1.

4870 6. That part of Tract 11.02 consisting of:

4871 a. That part of Block Group 1 consisting of blocks 0, 1, 2,
4872 3, 4, 5, 6, 7, 8, 9, 10, 11, 12, 13, 14, 15, 16, 17, 18, 19, 22,

2022100er

4873 23, 24, 25, 26, 27, 28, 29, 30, and 31.
4874 b. All of Block Group 2, and 3.
4875 7. That part of Tract 13.01 consisting of:
4876 a. That part of Block Group 1 consisting of blocks 0, 1, 5,
4877 6, 7, 8, 9, 10, and 11.
4878 b. All of Block Group 2.
4879 8. That part of Tract 14.03 consisting of:
4880 a. All of Block Group 1.
4881 b. That part of Block Group 2 consisting of blocks 0, 1, 2,
4882 3, 4, 5, 6, 7, 8, 9, 10, 11, 12, 13, 14, 15, 16, 17, 18, 19, 20,
4883 21, 22, 23, 25, 26, 27, and 28.
4884 c. All of Block Group 3, and 4.
4885 9. That part of Tract 15.09 consisting of:
4886 a. That part of Block Group 1 consisting of blocks 0, 1, 2,
4887 3, 4, 5, 6, 7, 8, 9, 10, 11, 12, 13, and 14.
4888 b. All of Block Group 2, and 3.
4889 10. That part of Tract 15.11 consisting of:
4890 a. That part of Block Group 1 consisting of blocks 0, 1, 2,
4891 3, 4, 5, 6, 7, 8, 9, 10, 11, 12, 13, 14, 16, 17, 18, 19, 20, 21,
4892 22, 24, 25, and 26.
4893 b. That part of Block Group 2 consisting of blocks 0, 1, 2,
4894 3, 4, 5, 6, and 7.
4895 11. That part of Tract 16.01 consisting of:
4896 a. All of Block Group 1.
4897 12. That part of Tract 27.10 consisting of:
4898 a. That part of Block Group 3 consisting of block 0.
4899 13. That part of Tract 27.16 consisting of:
4900 a. That part of Block Group 1 consisting of blocks 0, 1, 2,
4901 3, 4, 5, 6, 9, 10, 11, 12, 13, 14, 15, 16, 17, 18, 19, 20, 21,

2022100er

4902 22, 23, 24, 25, 26, 27, 28, 29, 30, 31, 32, 33, 34, 35, 36, 37,
4903 38, 39, 40, 41, 42, 43, 44, 45, and 46.
4904 b. All of Block Group 2, and 3.
4905 14. That part of Tract 27.26 consisting of:
4906 a. That part of Block Group 1 consisting of blocks 0, 1, 2,
4907 3, 4, 5, 6, 7, 8, 9, 10, 11, 12, 14, 16, 17, 18, 19, 20, 21, 22,
4908 23, 24, 25, 26, 27, 28, 29, 30, 33, 34, 35, 36, 37, 38, 39, 40,
4909 41, 42, 43, 44, and 45.
4910 b. All of Block Group 2.
4911 15. That part of Tract 27.27 consisting of:
4912 a. That part of Block Group 1 consisting of blocks 0, 1, 2,
4913 4, 5, 6, 7, 8, 9, 10, 11, 12, 13, 16, 17, 18, 19, and 23.
4914 16. That part of Tract 27.28 consisting of:
4915 a. That part of Block Group 1 consisting of block 0.
4916 17. That part of Tract 27.30 consisting of:
4917 a. That part of Block Group 1 consisting of blocks 0, and
4918 11.
4919 18. That part of Tract 27.34 consisting of:
4920 a. That part of Block Group 2 consisting of blocks 0, 1, 2,
4921 3, 4, 5, 6, 7, 8, 9, 10, 11, 12, 13, 14, 15, 16, 17, 18, 19, 20,
4922 21, 22, 23, 24, 25, 26, 27, 28, 29, 30, 31, 32, 33, 34, 35, 36,
4923 37, 38, 39, 40, 41, 42, 43, 44, 45, 46, 47, 57, 58, 67, 69, 70,
4924 71, 72, 73, 81, 82, 83, 84, and 85.
4925 (75) District 75 is composed of:
4926 (a) That part of Charlotte County consisting of:
4927 1. All of Tract 202.03, 202.04, 202.05, 202.06, 203.01,
4928 203.02, 203.03, 204.01, 204.02, 205.01, 205.02, 206.01, 206.02,
4929 207.00, 208.00, 209.00, 301.01, 301.02, 302.01, 302.02, 303.01,
4930 303.02, 304.01, 304.02, 305.01, 305.04, 305.05, 305.06, 305.07,

2022100er

4931 and 9900.00.

4932 (b) That part of Sarasota County consisting of:

4933 1. All of Tract 25.04, 25.08, 25.09, 25.10, 25.11, 26.01,
4934 26.02, 26.03, 26.04, 26.05, 27.20, 27.23, 27.24, 27.31, 27.32,
4935 27.33, and 27.35.

4936 2. That part of Tract 24.03 consisting of:

4937 a. That part of Block Group 1 consisting of blocks 8, and
4938 9.

4939 3. That part of Tract 25.05 consisting of:

4940 a. That part of Block Group 1 consisting of blocks 0, 1, 2,
4941 3, 4, 7, 8, 9, 10, 11, 12, 13, 14, 15, 16, 17, 18, 19, 20, 21,
4942 22, 23, and 24.

4943 b. All of Block Group 2.

4944 4. That part of Tract 25.07 consisting of:

4945 a. All of Block Group 1.

4946 b. That part of Block Group 2 consisting of blocks 1, 2, 3,
4947 4, 5, 6, 7, 8, 9, 10, 11, 12, 13, 14, 15, 16, 17, 18, 19, 20,
4948 21, 22, 23, 24, 25, 26, 27, 28, 29, 30, 31, 32, 33, 34, 35, 36,
4949 37, 40, 41, 42, 43, 44, 45, 46, 47, 48, 49, 50, 51, 52, 53, 54,
4950 55, 56, and 57.

4951 c. All of Block Group 3, and 4.

4952 5. That part of Tract 27.10 consisting of:

4953 a. All of Block Group 1.

4954 b. That part of Block Group 3 consisting of blocks 1, 2, 3,
4955 4, 5, 6, 7, 8, 9, 10, 11, 12, 13, 14, 15, and 16.

4956 6. That part of Tract 27.34 consisting of:

4957 a. All of Block Group 1.

4958 b. That part of Block Group 2 consisting of blocks 48, 49,
4959 50, 51, 52, 53, 54, 55, 56, 59, 60, 61, 62, 63, 64, 65, 66, 68,

2022100er

4960 74, 75, 76, 77, 78, 79, and 80.
4961 7. That part of Tract 9900.00 consisting of:
4962 a. That part of Block Group 0 consisting of blocks 10, and
4963 11.
4964 (76) District 76 is composed of:
4965 (a) All of De Soto County.
4966 (b) That part of Charlotte County consisting of:
4967 1. All of Tract 101.00, 102.00, 103.01, 103.02, 104.01,
4968 104.02, 104.05, 105.03, 105.04, 105.05, 105.06, 201.01, 201.03,
4969 201.04, 210.01, 210.02, and 210.03.
4970 (c) That part of Lee County consisting of:
4971 1. All of Tract 101.12, 102.08, 102.09, 102.10, 201.02,
4972 201.03, 201.04, 202.01, 202.02, 203.01, 203.02, 204.00, 205.01,
4973 205.02, 206.00, 207.00, 208.01, 208.02, 301.00, and 302.02.
4974 2. That part of Tract 4.01 consisting of:
4975 a. That part of Block Group 2 consisting of block 20.
4976 3. That part of Tract 4.02 consisting of:
4977 a. That part of Block Group 1 consisting of blocks 8, 9,
4978 10, 11, 12, 13, and 14.
4979 4. That part of Tract 101.04 consisting of:
4980 a. That part of Block Group 1 consisting of blocks 0, 1, 2,
4981 3, 4, 5, 6, 8, and 10.
4982 b. All of Block Group 2.
4983 5. That part of Tract 101.10 consisting of:
4984 a. That part of Block Group 1 consisting of block 0.
4985 6. That part of Tract 101.13 consisting of:
4986 a. All of Block Group 1.
4987 b. That part of Block Group 2 consisting of blocks 0, 1, 2,
4988 3, 4, 15, 16, and 17.

2022100er

- 4989 7. That part of Tract 102.03 consisting of:
4990 a. That part of Block Group 1 consisting of blocks 0, 1, 2,
4991 3, 4, 5, 54, 62, 63, 64, 65, 66, 67, 68, 69, 70, 71, 72, 73, 74,
4992 75, 76, 77, 78, 79, 82, 83, and 84.
4993 b. That part of Block Group 4 consisting of block 0.
4994 8. That part of Tract 102.06 consisting of:
4995 a. That part of Block Group 1 consisting of blocks 60, 63,
4996 82, and 83.
4997 b. That part of Block Group 3 consisting of blocks 0, 1,
4998 14, 15, 16, and 17.
4999 9. That part of Tract 102.07 consisting of:
5000 a. All of Block Group 1.
5001 b. That part of Block Group 2 consisting of blocks 0, 1, 2,
5002 3, 4, 5, 6, 7, 8, 9, 10, 11, 12, 13, 14, 15, 16, 17, 18, 19, 20,
5003 21, 22, 23, 24, 25, 26, 27, 28, 29, 30, 31, 32, 33, 34, 35, 36,
5004 37, 38, 39, 40, 42, 43, 44, 45, 46, 47, 48, 49, 50, 51, 52, 53,
5005 54, 55, 56, 57, 58, 59, and 60.
5006 c. All of Block Group 3.
5007 10. That part of Tract 103.02 consisting of:
5008 a. That part of Block Group 1 consisting of blocks 0, 1, 2,
5009 3, 4, 5, 6, and 32.
5010 b. That part of Block Group 3 consisting of blocks 0, 1, 2,
5011 3, 4, 5, 6, 7, 8, 9, 10, 11, 13, 14, 15, 16, 17, 20, 21, and 22.
5012 11. That part of Tract 103.05 consisting of:
5013 a. That part of Block Group 1 consisting of blocks 0, 1, 2,
5014 3, 4, 7, 8, 9, 10, 11, 12, 13, 14, 15, and 16.
5015 b. All of Block Group 2.
5016 12. That part of Tract 103.08 consisting of:
5017 a. That part of Block Group 3 consisting of blocks 8, and

2022100er

5018 24.
5019 13. That part of Tract 302.05 consisting of:
5020 a. All of Block Group 2.
5021 14. That part of Tract 303.00 consisting of:
5022 a. All of Block Group 2.
5023 (77) District 77 is composed of:
5024 (a) That part of Lee County consisting of:
5025 1. All of Tract 302.01, 401.08, 401.09, 401.11, 401.20,
5026 401.22, 401.24, 401.25, 401.26, 401.27, 401.36, 401.37, 401.39,
5027 402.05, 402.06, 402.07, 402.08, 402.09, 402.10, 402.11, 402.12,
5028 403.01, 403.02, 403.03, 403.04, 403.05, 403.08, 403.10, 403.11,
5029 403.12, 403.13, 403.14, 403.15, 403.16, 502.04, 502.06, 502.08,
5030 and 9800.00.
5031 2. That part of Tract 4.02 consisting of:
5032 a. That part of Block Group 1 consisting of blocks 0, 1, 2,
5033 3, 4, 5, 6, 7, 15, 16, 17, and 18.
5034 b. That part of Block Group 2 consisting of blocks 0, 1, 2,
5035 3, 4, 5, 6, 7, 8, 9, 10, and 11.
5036 3. That part of Tract 302.05 consisting of:
5037 a. All of Block Group 1.
5038 4. That part of Tract 303.00 consisting of:
5039 a. All of Block Group 1.
5040 5. That part of Tract 401.13 consisting of:
5041 a. That part of Block Group 1 consisting of blocks 0, 1, 2,
5042 3, 4, 5, 6, 7, 8, 9, 10, 11, 12, 13, 14, 15, 16, 17, 18, 19, 20,
5043 21, 22, 23, 24, 25, 27, 28, 29, 30, 31, 32, 33, 34, 35, 36, 37,
5044 38, and 39.
5045 6. That part of Tract 401.17 consisting of:
5046 a. That part of Block Group 1 consisting of blocks 0, 1, 2,

2022100er

5047 3, 4, 5, and 6.

5048 b. All of Block Group 3.

5049 c. That part of Block Group 4 consisting of blocks 8, 9,

5050 10, 11, 12, and 13.

5051 7. That part of Tract 401.21 consisting of:

5052 a. That part of Block Group 1 consisting of blocks 0, 1, 2,

5053 6, 7, 8, 9, 10, 11, 12, 13, 14, 15, 16, 17, 18, 19, 20, 21, 22,

5054 23, 24, 25, 26, 27, 28, and 32.

5055 b. All of Block Group 2.

5056 8. That part of Tract 401.23 consisting of:

5057 a. All of Block Group 1.

5058 b. That part of Block Group 2 consisting of blocks 0, and

5059 6.

5060 c. That part of Block Group 3 consisting of blocks 0, 1, 2,

5061 3, 4, 5, 6, 7, 8, 9, 10, 12, 19, 20, 21, 22, 23, 24, 25, 26, 27,

5062 28, 29, 30, 31, 32, 33, 34, 35, 36, 37, 38, 39, 40, 41, and 42.

5063 d. That part of Block Group 4 consisting of blocks 0, 1, 2,

5064 3, 4, and 30.

5065 9. That part of Tract 401.28 consisting of:

5066 a. That part of Block Group 2 consisting of block 1.

5067 10. That part of Tract 401.30 consisting of:

5068 a. That part of Block Group 1 consisting of blocks 0, 1, 2,

5069 4, 5, 6, 7, 8, 9, 10, 11, 12, 13, 14, 18, 19, and 20.

5070 b. That part of Block Group 2 consisting of blocks 0, 1, 2,

5071 3, 4, 5, 7, 8, 9, 12, and 13.

5072 11. That part of Tract 401.31 consisting of:

5073 a. That part of Block Group 1 consisting of blocks 9, 11,

5074 and 13.

5075 b. That part of Block Group 2 consisting of blocks 15, 16,

2022100er

5076 17, 18, 19, 20, 21, 22, 23, 24, 25, 26, 27, 28, and 29.
5077 12. That part of Tract 401.38 consisting of:
5078 a. All of Block Group 1.
5079 b. That part of Block Group 2 consisting of blocks 0, 1, 2,
5080 3, 4, 5, 6, 7, 8, 9, 10, 11, 12, 13, 14, 15, 16, 17, 18, 19, 20,
5081 22, 23, 24, 25, 26, and 27.
5082 c. All of Block Group 3, and 4.
5083 13. That part of Tract 501.05 consisting of:
5084 a. That part of Block Group 2 consisting of blocks 0, 9,
5085 10, 24, 27, 28, 30, 31, 32, 35, 36, 37, 38, and 39.
5086 14. That part of Tract 502.05 consisting of:
5087 a. That part of Block Group 1 consisting of blocks 0, 1, 2,
5088 3, 4, 5, 6, 7, 9, 10, 11, 12, 14, 15, 16, 19, 20, 21, 23, 24,
5089 25, 26, 27, 28, 29, 30, 31, 32, 33, 34, 35, 36, 37, 38, 39, 40,
5090 and 41.
5091 15. That part of Tract 502.12 consisting of:
5092 a. That part of Block Group 1 consisting of blocks 0, 1, 2,
5093 3, 4, 5, 6, 7, 8, 9, 11, 12, 13, 14, 15, 16, 17, 19, 20, 21, 22,
5094 23, 24, 25, 26, and 27.
5095 b. All of Block Group 2.
5096 16. That part of Tract 502.13 consisting of:
5097 a. That part of Block Group 1 consisting of blocks 0, 1, 2,
5098 3, 4, 5, 6, 7, 8, 9, 10, 11, 12, 13, 23, 24, 25, 26, 27, 28, 29,
5099 30, 31, 32, and 33.
5100 b. All of Block Group 2.
5101 17. That part of Tract 503.11 consisting of:
5102 a. That part of Block Group 2 consisting of block 0.
5103 b. That part of Block Group 5 consisting of block 10.
5104 18. That part of Tract 503.12 consisting of:

2022100er

5105 a. That part of Block Group 1 consisting of blocks 0, 1, 2,
5106 3, 4, 5, 6, 7, 8, 9, and 10.

5107 (78) District 78 is composed of:

5108 (a) That part of Lee County consisting of:

5109 1. All of Tract 3.03, 3.04, 3.05, 3.06, 5.02, 5.03, 5.04,
5110 6.00, 7.00, 8.00, 10.01, 10.02, 11.01, 11.03, 11.04, 12.03,
5111 12.04, 12.05, 12.06, 12.07, 12.08, 12.09, 13.00, 14.01, 14.02,
5112 15.01, 15.02, 16.01, 16.02, 17.01, 17.05, 17.06, 17.08, 17.09,
5113 17.10, 17.11, 18.01, 18.02, 19.16, 19.17, 19.18, 19.19, 19.20,
5114 401.10, 401.29, 401.32, 401.33, 401.34, 401.35, and 803.00.

5115 2. That part of Tract 4.01 consisting of:

5116 a. All of Block Group 1.

5117 b. That part of Block Group 2 consisting of blocks 0, 1, 2,
5118 3, 4, 5, 6, 7, 8, 9, 10, 11, 12, 13, 14, 15, 16, 17, 18, 19, 21,
5119 22, 23, 24, 25, 26, and 27.

5120 c. All of Block Group 3.

5121 3. That part of Tract 4.02 consisting of:

5122 a. That part of Block Group 2 consisting of blocks 12, 13,
5123 14, 15, 16, and 17.

5124 4. That part of Tract 9.00 consisting of:

5125 a. All of Block Group 1.

5126 b. That part of Block Group 2 consisting of blocks 0, 1, 2,
5127 5, 6, 7, 8, 9, 10, 11, 12, 13, 14, 15, 16, 17, 18, 19, 20, and
5128 21.

5129 c. All of Block Group 3.

5130 5. That part of Tract 19.03 consisting of:

5131 a. That part of Block Group 1 consisting of blocks 6, 7, 8,
5132 9, 10, 11, and 12.

5133 b. All of Block Group 2, and 3.

2022100er

- 5134 6. That part of Tract 19.08 consisting of:
- 5135 a. That part of Block Group 1 consisting of blocks 0, 1, 2,
- 5136 3, 4, 5, 6, 7, 8, 9, 10, 11, 12, 13, 14, 15, 16, 17, 18, and 19.
- 5137 7. That part of Tract 19.13 consisting of:
- 5138 a. That part of Block Group 1 consisting of blocks 0, 1, 2,
- 5139 3, 4, 5, 6, 7, 9, and 10.
- 5140 b. That part of Block Group 2 consisting of blocks 0, 1, 2,
- 5141 3, 4, 5, 7, 8, 9, 10, 11, 12, 13, 14, 15, 16, 17, 18, 19, 20,
- 5142 21, 22, 23, 24, 25, 26, 27, 28, 29, 30, 31, 32, 33, and 34.
- 5143 8. That part of Tract 19.21 consisting of:
- 5144 a. All of Block Group 1.
- 5145 9. That part of Tract 19.22 consisting of:
- 5146 a. That part of Block Group 2 consisting of blocks 0, 1, 2,
- 5147 3, 4, 5, 6, 21, and 30.
- 5148 10. That part of Tract 401.13 consisting of:
- 5149 a. That part of Block Group 1 consisting of block 26.
- 5150 11. That part of Tract 401.17 consisting of:
- 5151 a. That part of Block Group 1 consisting of block 7.
- 5152 b. All of Block Group 2.
- 5153 c. That part of Block Group 4 consisting of blocks 0, 1, 2,
- 5154 3, 4, 5, 6, 7, 14, 15, and 16.
- 5155 12. That part of Tract 401.21 consisting of:
- 5156 a. That part of Block Group 1 consisting of blocks 3, 4, 5,
- 5157 29, 30, and 31.
- 5158 13. That part of Tract 401.23 consisting of:
- 5159 a. That part of Block Group 2 consisting of blocks 1, 2, 3,
- 5160 4, and 5.
- 5161 b. That part of Block Group 3 consisting of blocks 11, 13,
- 5162 14, 15, 16, 17, and 18.

2022100er

5163 c. That part of Block Group 4 consisting of blocks 5, 6, 7,
5164 8, 9, 10, 11, 12, 13, 14, 15, 16, 17, 18, 19, 20, 21, 22, 23,
5165 24, 25, 26, 27, 28, 29, 31, 32, 33, 34, and 35.

5166 14. That part of Tract 401.28 consisting of:

5167 a. All of Block Group 1.

5168 b. That part of Block Group 2 consisting of blocks 0, 2, 3,
5169 4, 5, 6, 7, 8, 9, 10, 11, 12, 13, 14, 15, and 16.

5170 15. That part of Tract 401.30 consisting of:

5171 a. That part of Block Group 1 consisting of blocks 3, 15,
5172 16, and 17.

5173 b. That part of Block Group 2 consisting of blocks 6, 10,
5174 11, and 14.

5175 16. That part of Tract 401.31 consisting of:

5176 a. That part of Block Group 1 consisting of blocks 0, 1, 2,
5177 3, 4, 5, 6, 7, 8, 10, and 12.

5178 b. That part of Block Group 2 consisting of blocks 0, 1, 2,
5179 3, 4, 5, 6, 7, 8, 9, 10, 11, 12, 13, 14, and 30.

5180 17. That part of Tract 501.05 consisting of:

5181 a. All of Block Group 1.

5182 b. That part of Block Group 2 consisting of blocks 1, 2, 3,
5183 4, 5, 6, 7, 8, 11, 12, 13, 14, 15, 16, 17, 18, 19, 20, 21, 22,
5184 23, 25, 26, 29, and 40.

5185 18. That part of Tract 501.06 consisting of:

5186 a. That part of Block Group 1 consisting of blocks 8, and
5187 9.

5188 b. All of Block Group 2.

5189 c. That part of Block Group 4 consisting of block 0.

5190 (79) District 79 is composed of:

5191 (a) That part of Lee County consisting of:

2022100er

5192 1. All of Tract 101.06, 101.07, 101.08, 101.09, 101.11,
5193 102.05, 103.03, 103.06, 103.07, 103.09, 104.04, 104.11, 104.12,
5194 104.13, 104.14, 104.16, 104.17, 104.18, 104.19, 104.20, 104.21,
5195 104.22, 104.23, 105.01, 105.03, 105.04, 106.01, 106.02, 107.01,
5196 107.02, 108.01, 108.02, and 108.03.

5197 2. That part of Tract 9.00 consisting of:

5198 a. That part of Block Group 2 consisting of blocks 3, and
5199 4.

5200 3. That part of Tract 101.04 consisting of:

5201 a. That part of Block Group 1 consisting of blocks 7, and
5202 9.

5203 4. That part of Tract 101.10 consisting of:

5204 a. That part of Block Group 1 consisting of blocks 4, 5, 6,
5205 7, 8, 9, 10, 11, 12, 13, 14, 15, 16, 17, 18, 19, 20, 21, 22, 23,
5206 24, 25, 26, 28, 29, 30, 31, 32, 33, 34, 35, 36, 37, 38, 39, 40,
5207 41, 42, 43, 44, 45, 46, 47, 48, 49, 50, 51, 52, 53, 54, 55, 56,
5208 57, 58, 59, 60, 61, 62, 63, 64, 65, 66, 67, 68, 69, 70, 71, 72,
5209 73, 74, 75, 76, 77, 78, 79, 80, 81, 82, 83, 84, 85, 86, and 87.

5210 b. That part of Block Group 2 consisting of blocks 0, 1, 2,
5211 3, 4, 5, 6, 7, 8, 9, 10, 11, 12, 13, 14, 15, 16, 17, 18, 19, 20,
5212 21, 22, 23, 24, 25, 26, 27, 28, 29, 30, 31, 32, 33, 34, 35, 36,
5213 37, 38, 39, 40, 41, 42, 43, 44, 45, 46, 47, 48, 49, 50, 51, 52,
5214 53, 54, 55, 56, 57, 58, 59, 60, 61, 62, 63, 64, 65, 67, 68, 69,
5215 70, 71, 72, 73, 74, and 75.

5216 c. All of Block Group 3.

5217 5. That part of Tract 101.13 consisting of:

5218 a. That part of Block Group 2 consisting of blocks 5, 6, 7,
5219 8, 9, 10, 11, 12, 13, 14, 18, 19, 20, 21, 22, 23, 24, 25, 26,
5220 27, 28, 29, 30, 31, 32, 33, 34, 35, 36, 37, 38, 39, 40, 41, 42,

2022100er

5221 43, 44, 45, 46, 47, 48, 49, 50, 51, 52, 53, 54, 55, 56, 57, 58,
5222 59, 60, 61, 62, 63, 64, 65, 66, 67, 68, 69, 70, 71, 72, 73, 74,
5223 and 75.

5224 6. That part of Tract 102.03 consisting of:

5225 a. That part of Block Group 1 consisting of blocks 6, 7, 8,
5226 9, 10, 11, 12, 13, 14, 15, 16, 17, 18, 19, 20, 21, 22, 23, 24,
5227 25, 26, 27, 28, 29, 30, 31, 32, 33, 34, 35, 36, 37, 38, 39, 40,
5228 41, 42, 43, 44, 45, 46, 47, 48, 49, 50, 51, 52, 53, 55, 56, 57,
5229 58, 59, 60, 61, 80, 81, and 85.

5230 b. All of Block Group 2, and 3.

5231 c. That part of Block Group 4 consisting of blocks 1, 2, 3,
5232 4, 5, 6, 7, 8, 9, 10, 11, 12, 13, 14, 15, 16, 17, 18, 19, 20,
5233 21, 22, 23, 24, 25, 26, 27, 28, 29, 30, 31, 32, 33, 34, 35, 36,
5234 37, 38, 39, 40, 41, 42, 43, 44, 45, 46, 47, 48, 49, 50, 51, 52,
5235 53, 54, 55, 56, 57, 58, 59, 60, 61, 62, 63, 64, and 65.

5236 7. That part of Tract 102.06 consisting of:

5237 a. That part of Block Group 1 consisting of blocks 0, 1, 2,
5238 3, 4, 5, 6, 7, 8, 9, 10, 11, 12, 13, 14, 15, 16, 17, 18, 19, 20,
5239 21, 22, 23, 24, 25, 26, 27, 28, 29, 30, 31, 32, 33, 34, 35, 36,
5240 37, 38, 39, 40, 41, 42, 43, 44, 45, 46, 47, 48, 49, 50, 51, 52,
5241 53, 54, 55, 56, 57, 58, 59, 61, 62, 64, 65, 66, 67, 68, 69, 70,
5242 71, 72, 73, 74, 75, 76, 77, 78, 79, 80, 81, 84, and 85.

5243 b. All of Block Group 2.

5244 c. That part of Block Group 3 consisting of blocks 2, 3, 4,
5245 5, 6, 7, 8, 9, 10, 11, 12, 13, 18, 19, 20, 21, 22, 23, 24, 25,
5246 26, 27, 28, 29, 30, 31, 32, 33, 34, 35, 36, 37, 38, 39, 40, 41,
5247 42, 43, 44, 45, 46, 47, 48, 49, 50, 51, 52, 53, 54, 55, 56, 57,
5248 58, 59, 60, 61, 62, 63, 64, 65, 66, 67, 68, 69, 70, 71, 72, 73,
5249 74, 75, 76, 77, 78, 79, 80, 81, 82, 83, and 84.

2022100er

5250 d. All of Block Group 4.
5251 8. That part of Tract 102.07 consisting of:
5252 a. That part of Block Group 2 consisting of block 41.
5253 9. That part of Tract 103.02 consisting of:
5254 a. That part of Block Group 1 consisting of blocks 7, 8, 9,
5255 10, 11, 12, 13, 14, 15, 16, 17, 18, 19, 20, 21, 22, 23, 24, 25,
5256 26, 27, 28, 29, 30, and 31.
5257 b. All of Block Group 2.
5258 c. That part of Block Group 3 consisting of blocks 12, 18,
5259 19, 23, and 24.
5260 10. That part of Tract 103.05 consisting of:
5261 a. That part of Block Group 1 consisting of blocks 5, 6,
5262 and 17.
5263 11. That part of Tract 103.08 consisting of:
5264 a. All of Block Group 1.
5265 b. That part of Block Group 3 consisting of blocks 0, 1, 2,
5266 3, 4, 5, 6, 7, 9, 10, 11, 12, 13, 14, 15, 16, 17, 18, 19, 20,
5267 21, 22, 23, 25, 26, 27, and 28.
5268 12. That part of Tract 104.15 consisting of:
5269 a. That part of Block Group 1 consisting of blocks 0, 1, 2,
5270 3, 4, 5, 6, 7, 8, 9, 10, 11, 12, 13, 14, 15, 16, 17, 24, 25, 26,
5271 27, 28, 29, 31, 32, 33, 36, 37, 38, 39, 41, 42, and 43.
5272 b. All of Block Group 2, and 3.
5273 13. That part of Tract 701.02 consisting of:
5274 a. All of Block Group 1.
5275 (80) District 80 is composed of:
5276 (a) That part of Collier County consisting of:
5277 1. All of Tract 101.02, 101.07, 101.08, 101.11, 101.12,
5278 101.13, 101.14, 104.33, 104.35, 112.07, 112.09, and 112.13.

2022100er

- 5279 2. That part of Tract 102.09 consisting of:
5280 a. That part of Block Group 2 consisting of blocks 0, 1, 2,
5281 3, 4, 5, 6, 7, 9, 10, and 11.
5282 3. That part of Tract 104.36 consisting of:
5283 a. All of Block Group 1.
5284 4. That part of Tract 9900.00 consisting of:
5285 a. That part of Block Group 0 consisting of block 1.
5286 (b) That part of Lee County consisting of:
5287 1. All of Tract 19.10, 19.11, 19.12, 19.15, 19.23, 401.18,
5288 501.03, 501.04, 502.07, 502.10, 502.11, 503.05, 503.06, 503.15,
5289 503.16, 503.17, 503.18, 503.19, 503.20, 503.21, 503.22, 503.23,
5290 503.24, 503.25, 504.01, 504.02, 505.01, 505.02, 506.01, 506.03,
5291 506.04, 601.01, 601.02, 602.01, 602.02, 602.03, 603.00, 701.01,
5292 702.01, 702.02, 801.00, 802.02, 802.03, 802.04, 901.00, and
5293 9900.00.
5294 2. That part of Tract 19.03 consisting of:
5295 a. That part of Block Group 1 consisting of blocks 0, 1, 2,
5296 3, 4, and 5.
5297 3. That part of Tract 19.08 consisting of:
5298 a. That part of Block Group 1 consisting of blocks 20, 21,
5299 22, 23, 24, 25, 26, 27, 28, 29, 30, 31, 32, 33, 34, 35, and 36.
5300 4. That part of Tract 19.13 consisting of:
5301 a. That part of Block Group 1 consisting of block 8.
5302 b. That part of Block Group 2 consisting of block 6.
5303 5. That part of Tract 19.21 consisting of:
5304 a. All of Block Group 2.
5305 6. That part of Tract 19.22 consisting of:
5306 a. All of Block Group 1.
5307 b. That part of Block Group 2 consisting of blocks 7, 8, 9,

2022100er

5308 10, 11, 12, 13, 14, 15, 16, 17, 18, 19, 20, 22, 23, 24, 25, 26,
5309 27, 28, and 29.

5310 7. That part of Tract 101.10 consisting of:
5311 a. That part of Block Group 1 consisting of blocks 1, 2, 3,
5312 and 27.

5313 b. That part of Block Group 2 consisting of block 66.

5314 8. That part of Tract 104.15 consisting of:
5315 a. That part of Block Group 1 consisting of blocks 18, 19,
5316 20, 21, 22, 23, 30, 34, 35, and 40.

5317 9. That part of Tract 401.38 consisting of:
5318 a. That part of Block Group 2 consisting of block 21.

5319 10. That part of Tract 501.05 consisting of:
5320 a. That part of Block Group 2 consisting of blocks 33, and
5321 34.

5322 11. That part of Tract 501.06 consisting of:
5323 a. That part of Block Group 1 consisting of blocks 0, 1, 2,
5324 3, 4, 5, 6, 7, 10, 11, 12, 13, 14, 15, 16, 17, 18, 19, and 20.

5325 b. All of Block Group 3.

5326 c. That part of Block Group 4 consisting of blocks 1, 2, 3,
5327 4, 5, 6, 7, 8, 9, 10, 11, 12, 13, 14, 15, 16, 17, 18, 19, 20,
5328 21, 22, 23, 24, and 25.

5329 12. That part of Tract 502.05 consisting of:
5330 a. That part of Block Group 1 consisting of blocks 8, 13,
5331 17, 18, and 22.

5332 13. That part of Tract 502.12 consisting of:
5333 a. That part of Block Group 1 consisting of blocks 10, 18,
5334 28, 29, 30, 31, 32, 33, and 34.

5335 14. That part of Tract 502.13 consisting of:
5336 a. That part of Block Group 1 consisting of blocks 14, 15,

2022100er

5337 16, 17, 18, 19, 20, 21, and 22.

5338 15. That part of Tract 503.11 consisting of:

5339 a. All of Block Group 1.

5340 b. That part of Block Group 2 consisting of blocks 1, 2, 3,

5341 and 4.

5342 c. All of Block Group 3, and 4.

5343 d. That part of Block Group 5 consisting of blocks 0, 1, 2,

5344 3, 4, 5, 6, 7, 8, 9, and 11.

5345 16. That part of Tract 503.12 consisting of:

5346 a. That part of Block Group 1 consisting of blocks 11, 12,

5347 13, 14, 15, 16, 17, 18, 19, 20, 21, 22, 23, 24, 25, 26, 27, 28,

5348 29, 30, 31, 32, 33, 34, 35, 36, 37, 38, 39, 40, 41, 42, 43, 44,

5349 45, 46, 47, 48, 49, 50, 51, 52, 53, 54, 55, 56, 57, 58, 59, 60,

5350 61, 62, 63, 64, 65, and 66.

5351 b. All of Block Group 2, and 3.

5352 17. That part of Tract 701.02 consisting of:

5353 a. All of Block Group 2.

5354 (81) District 81 is composed of:

5355 (a) That part of Collier County consisting of:

5356 1. All of Tract 1.01, 1.02, 2.00, 3.01, 3.02, 4.01, 4.02,

5357 5.00, 6.00, 7.00, 101.09, 101.10, 102.05, 102.08, 102.10,

5358 102.11, 102.13, 102.15, 102.16, 102.17, 103.00, 104.01, 104.29,

5359 104.30, 104.31, 104.32, 104.34, 104.37, 104.38, 105.08, 105.11,

5360 105.13, 105.14, 105.15, 105.16, 105.17, 105.18, 105.19, 105.20,

5361 106.01, 106.02, 106.04, 106.05, 106.06, 107.01, 107.02, 108.01,

5362 108.04, 108.05, 108.06, 108.07, 108.08, 109.02, 109.04, 109.05,

5363 109.06, 109.07, 110.03, 111.03, 111.09, 111.10, 111.11, and

5364 111.12.

5365 2. That part of Tract 102.09 consisting of:

2022100er

5366 a. All of Block Group 1.
5367 b. That part of Block Group 2 consisting of block 8.
5368 c. All of Block Group 3.
5369 3. That part of Tract 9900.00 consisting of:
5370 a. That part of Block Group 0 consisting of blocks 2, 3, 4,
5371 5, 6, 7, and 8.
5372 (82) District 82 is composed of:
5373 (a) All of Hendry County.
5374 (b) That part of Collier County consisting of:
5375 1. All of Tract 104.08, 104.11, 104.16, 104.19, 104.20,
5376 104.21, 104.22, 104.23, 104.24, 104.25, 104.26, 104.27, 104.28,
5377 105.12, 111.07, 111.08, 111.13, 111.14, 112.04, 112.05, 112.06,
5378 112.08, 112.10, 112.11, 112.12, 112.14, 113.03, 113.04, 113.05,
5379 113.06, and 114.00.
5380 2. That part of Tract 104.36 consisting of:
5381 a. All of Block Group 2.
5382 3. That part of Tract 9900.00 consisting of:
5383 a. That part of Block Group 0 consisting of blocks 9, 10,
5384 and 11.
5385 (83) District 83 is composed of:
5386 (a) All of Glades County.
5387 (b) All of Hardee County.
5388 (c) All of Highlands County.
5389 (d) All of Okeechobee County.
5390 (84) District 84 is composed of:
5391 (a) That part of St Lucie County consisting of:
5392 1. All of Tract 3801.00, 3802.00, 3803.00, 3804.00,
5393 3805.00, 3806.00, 3807.00, 3808.00, 3809.01, 3809.02, 3810.00,
5394 3811.03, 3811.04, 3811.05, 3811.06, 3811.07, 3812.04, 3813.00,

2022100er

5395 3814.01, 3814.02, 3815.04, 3815.05, 3815.06, 3815.07, 3815.08,
5396 3816.02, 3816.04, 3816.05, 3817.01, 3817.02, 3820.11, 3821.22,
5397 3821.23, 3821.24, 3821.25, 3822.01, 3822.02, 9800.00, and
5398 9900.00.

5399 2. That part of Tract 3816.03 consisting of:

5400 a. All of Block Group 1.

5401 b. That part of Block Group 2 consisting of blocks 0, 1, 2,
5402 3, 4, 5, 6, 7, 8, 9, 10, 11, 12, and 17.

5403 c. That part of Block Group 3 consisting of blocks 0, 1, 2,
5404 3, 4, 5, 6, 7, 8, 9, 10, 11, 12, 13, 14, 15, 16, 17, 18, 19, 23,
5405 24, 25, and 26.

5406 3. That part of Tract 3820.08 consisting of:

5407 a. That part of Block Group 1 consisting of blocks 0, 1, 2,
5408 3, 4, 5, 6, 7, 8, 9, 10, 13, 14, 15, 16, 17, 18, 19, 20, 21, 22,
5409 23, 24, 25, 26, 27, 28, 29, 30, 31, 32, 33, 34, 35, 36, 37, 38,
5410 39, 40, 41, 42, 43, 44, 45, 46, and 47.

5411 b. All of Block Group 2, and 3.

5412 c. That part of Block Group 4 consisting of blocks 0, 1, 2,
5413 3, 4, 5, 6, 7, 8, 9, 10, 11, 12, 13, 14, 15, 16, 17, 21, 22, 31,
5414 32, 33, 51, and 52.

5415 4. That part of Tract 3820.10 consisting of:

5416 a. All of Block Group 1.

5417 5. That part of Tract 3820.12 consisting of:

5418 a. That part of Block Group 1 consisting of blocks 0, 1, 2,
5419 3, 4, 5, 6, 7, 8, 9, 10, 11, 12, 13, 14, 15, 16, 17, 18, 19, 20,
5420 21, 22, 23, 24, 25, 26, 27, 28, 29, 30, 31, 32, 33, 34, 35, 36,
5421 and 37.

5422 b. That part of Block Group 2 consisting of blocks 0, 1, 2,
5423 3, 4, 5, 6, 7, 8, 9, 10, 11, 12, 13, 14, 15, 16, 17, 18, 19, 20,

2022100er

5424 21, 22, 23, 24, 25, 28, 29, 30, 31, 32, 33, 34, 35, 36, 37, 38,
5425 39, and 40.

5426 c. All of Block Group 3.

5427 6. That part of Tract 3820.14 consisting of:

5428 a. That part of Block Group 3 consisting of blocks 1, and
5429 2.

5430 7. That part of Tract 3821.20 consisting of:

5431 a. All of Block Group 1.

5432 b. That part of Block Group 2 consisting of blocks 0, 1, 2,
5433 and 3.

5434 c. All of Block Group 3, and 4.

5435 8. That part of Tract 3821.21 consisting of:

5436 a. That part of Block Group 1 consisting of blocks 0, 1, 2,
5437 3, 4, 5, 6, 7, 8, 9, 10, 11, and 12.

5438 b. That part of Block Group 2 consisting of blocks 0, 1, 2,
5439 and 3.

5440 c. All of Block Group 3.

5441 9. That part of Tract 3821.26 consisting of:

5442 a. That part of Block Group 1 consisting of blocks 0, 1, 2,
5443 3, 4, and 9.

5444 b. That part of Block Group 2 consisting of blocks 0, 1, 2,
5445 3, 4, 5, 6, 7, 8, 9, 10, 12, 13, and 14.

5446 10. That part of Tract 3821.27 consisting of:

5447 a. All of Block Group 1.

5448 b. That part of Block Group 3 consisting of blocks 0, 1, 2,
5449 3, 4, 5, 6, 7, 8, 9, 10, 11, 12, 13, 14, 15, and 16.

5450 (85) District 85 is composed of:

5451 (a) That part of Martin County consisting of:

5452 1. All of Tract 2.00, 6.06, 6.07, and 6.10.

2022100er

5453 2. That part of Tract 3.00 consisting of:
5454 a. All of Block Group 1.
5455 b. That part of Block Group 2 consisting of blocks 0, 1, 2,
5456 3, 4, 5, 6, 7, 13, 14, 15, 21, 24, and 25.
5457 c. All of Block Group 3.
5458 d. That part of Block Group 4 consisting of blocks 0, 1, 2,
5459 3, 4, 5, 6, 7, 8, 9, 10, 11, 13, 14, 15, 16, 17, 20, 21, 22, and
5460 24.
5461 3. That part of Tract 4.00 consisting of:
5462 a. That part of Block Group 2 consisting of blocks 0, 1, 2,
5463 3, 4, 5, 6, 7, 8, 9, 10, 11, 12, 13, 14, 15, 16, 17, 18, 19, 20,
5464 21, 22, 23, 24, 30, 31, 32, and 33.
5465 b. That part of Block Group 3 consisting of blocks 2, 3, 4,
5466 5, 7, 8, 9, 10, 11, 12, 13, 14, 15, 16, 17, 18, 19, 20, 21, 22,
5467 23, 24, 25, 26, 27, 28, 29, 30, 31, 32, 33, 34, and 35.
5468 c. That part of Block Group 4 consisting of blocks 0, 1, 2,
5469 3, 4, 5, 6, 7, 8, 9, 10, 11, 12, 13, 14, 15, 16, and 18.
5470 4. That part of Tract 6.03 consisting of:
5471 a. All of Block Group 1.
5472 b. That part of Block Group 3 consisting of blocks 0, 1, 2,
5473 3, 4, 5, 6, 7, 8, 9, 10, 11, 12, 13, 14, 15, 16, 17, 18, 19, 20,
5474 21, 22, 23, 24, 25, 26, 27, 28, 29, 30, 31, 32, 33, 34, 35, 36,
5475 37, 38, 47, and 48.
5476 5. That part of Tract 17.01 consisting of:
5477 a. That part of Block Group 1 consisting of blocks 0, 1, 2,
5478 3, 4, 5, 6, 7, 8, 9, 10, 11, 12, 13, 14, 15, 16, 17, 18, 19, 20,
5479 21, 22, 23, 24, 25, 26, 27, 28, 29, 30, 31, 32, 33, 34, 39, 40,
5480 41, 42, 43, 44, 45, 46, 47, 48, 49, 50, 51, 52, 53, 54, 76, 77,
5481 78, 79, 80, and 81.

2022100er

5482 6. That part of Tract 18.06 consisting of:
5483 a. That part of Block Group 1 consisting of blocks 0, 10,
5484 11, 69, 70, 71, 72, 73, 74, 76, 77, 78, and 80.
5485 (b) That part of St Lucie County consisting of:
5486 1. All of Tract 3818.02, 3818.03, 3818.04, 3819.00,
5487 3820.07, 3820.09, 3820.13, 3820.15, 3820.16, 3821.10, 3821.12,
5488 3821.14, 3821.15, 3821.16, 3821.17, 3821.18, 3821.19, 3821.28,
5489 3821.29, and 3821.30.
5490 2. That part of Tract 3816.03 consisting of:
5491 a. That part of Block Group 2 consisting of blocks 13, 14,
5492 15, 16, 18, 19, and 20.
5493 b. That part of Block Group 3 consisting of blocks 20, 21,
5494 and 22.
5495 3. That part of Tract 3820.08 consisting of:
5496 a. That part of Block Group 1 consisting of blocks 11, and
5497 12.
5498 b. That part of Block Group 4 consisting of blocks 18, 19,
5499 20, 23, 24, 25, 26, 27, 28, 29, 30, 34, 35, 36, 37, 38, 39, 40,
5500 41, 42, 43, 44, 45, 46, 47, 48, 49, 50, 53, 54, and 55.
5501 4. That part of Tract 3820.10 consisting of:
5502 a. All of Block Group 2.
5503 5. That part of Tract 3820.12 consisting of:
5504 a. That part of Block Group 1 consisting of block 38.
5505 b. That part of Block Group 2 consisting of blocks 26, and
5506 27.
5507 6. That part of Tract 3820.14 consisting of:
5508 a. All of Block Group 1.
5509 b. That part of Block Group 3 consisting of blocks 0, 3, 4,
5510 5, 6, 7, 8, 9, 10, 11, 12, 13, 14, 15, 16, 17, 18, 19, 20, 21,

2022100er

5511 22, 23, 24, 25, 26, 27, 28, 29, 30, 31, 32, 33, 34, 35, 36, and
5512 37.

5513 7. That part of Tract 3821.20 consisting of:

5514 a. That part of Block Group 2 consisting of blocks 4, and
5515 5.

5516 8. That part of Tract 3821.21 consisting of:

5517 a. That part of Block Group 1 consisting of blocks 13, and
5518 14.

5519 b. That part of Block Group 2 consisting of blocks 4, and
5520 5.

5521 9. That part of Tract 3821.26 consisting of:

5522 a. That part of Block Group 1 consisting of blocks 5, 6, 7,
5523 8, 10, 11, 12, 13, 14, 15, 16, 17, 18, 19, 20, 21, 22, 23, 24,
5524 25, 26, 27, 28, 29, 30, 31, 32, 33, 34, 35, 36, 37, 38, 39, 40,
5525 41, 42, 43, 44, 45, 46, 47, 48, 49, 50, 51, 52, 53, 54, 55, 56,
5526 57, 58, 59, 60, 61, 62, 63, 64, 65, 66, 67, 68, 69, 70, 71, 72,
5527 73, 74, 75, 76, 77, 78, 79, 80, 81, 82, 83, 84, 85, 86, 87, 88,
5528 89, 90, 91, 92, 93, 94, 95, 96, 97, 98, 99, 100, 101, 102, 103,
5529 104, 105, 106, 107, 108, 109, 110, 111, 112, 113, 114, 115, 116,
5530 117, 118, 119, 120, 121, 122, 123, and 124.

5531 b. That part of Block Group 2 consisting of blocks 11, 15,
5532 16, 17, 18, 19, 20, 21, 22, 23, 24, 25, 26, 27, 28, 29, 30, 31,
5533 32, 33, 34, 35, 36, 37, and 38.

5534 c. All of Block Group 3, 4, 5, and 6.

5535 10. That part of Tract 3821.27 consisting of:

5536 a. That part of Block Group 3 consisting of blocks 17, 18,
5537 and 19.

5538 (86) District 86 is composed of:

5539 (a) That part of Martin County consisting of:

2022100er

5540 1. All of Tract 1.00, 5.01, 5.02, 6.04, 7.01, 7.02, 8.00,
5541 9.01, 9.02, 10.00, 11.03, 11.05, 11.06, 11.07, 11.08, 12.00,
5542 13.01, 13.02, 14.04, 14.06, 14.07, 14.08, 14.09, 14.10, 15.00,
5543 16.01, 16.02, 17.02, 17.03, 18.03, 18.04, 18.05, and 9900.00.
5544 2. That part of Tract 3.00 consisting of:
5545 a. That part of Block Group 2 consisting of blocks 8, 9,
5546 10, 11, 12, 16, 17, 18, 19, 20, 22, and 23.
5547 b. That part of Block Group 4 consisting of blocks 12, 18,
5548 19, and 23.
5549 3. That part of Tract 4.00 consisting of:
5550 a. All of Block Group 1.
5551 b. That part of Block Group 2 consisting of blocks 25, 26,
5552 27, 28, 29, 34, 35, 36, and 37.
5553 c. That part of Block Group 3 consisting of blocks 0, 1,
5554 and 6.
5555 d. That part of Block Group 4 consisting of block 17.
5556 4. That part of Tract 6.03 consisting of:
5557 a. That part of Block Group 3 consisting of blocks 39, 40,
5558 41, 42, 43, 44, 45, and 46.
5559 5. That part of Tract 17.01 consisting of:
5560 a. That part of Block Group 1 consisting of blocks 35, 36,
5561 37, 38, 55, 56, 57, 58, 59, 60, 61, 62, 63, 64, 65, 66, 67, 68,
5562 69, 70, 71, 72, 73, 74, and 75.
5563 b. All of Block Group 2.
5564 6. That part of Tract 18.06 consisting of:
5565 a. That part of Block Group 1 consisting of blocks 1, 2, 3,
5566 4, 5, 6, 7, 8, 9, 12, 13, 14, 15, 16, 17, 18, 19, 20, 21, 22,
5567 23, 24, 25, 26, 27, 28, 29, 30, 31, 32, 33, 34, 35, 36, 37, 38,
5568 39, 40, 41, 42, 43, 44, 45, 46, 47, 48, 49, 50, 51, 52, 53, 54,

2022100er

5569 55, 56, 57, 58, 59, 60, 61, 62, 63, 64, 65, 66, 67, 68, 75, and
5570 79.

5571 7. That part of Tract 9901.00 consisting of:

5572 a. That part of Block Group 0 consisting of block 1.

5573 (b) That part of Palm Beach County consisting of:

5574 1. All of Tract 1.02, 1.03, 1.04, 2.02, 2.04, 2.10, 2.11,
5575 2.13, 2.16, 2.17, 2.22, 4.07, and 4.08.

5576 2. That part of Tract 2.20 consisting of:

5577 a. That part of Block Group 2 consisting of blocks 0, 16,
5578 17, and 22.

5579 3. That part of Tract 2.21 consisting of:

5580 a. That part of Block Group 2 consisting of blocks 0, 1, 2,
5581 3, 4, 5, 6, 7, 8, 9, 10, 11, 12, 13, 14, 15, 16, 17, 18, 19, 20,
5582 21, 22, 23, 24, 25, 26, 27, 28, 29, 30, 37, 44, 45, and 54.

5583 4. That part of Tract 2.23 consisting of:

5584 a. All of Block Group 2.

5585 5. That part of Tract 3.01 consisting of:

5586 a. That part of Block Group 1 consisting of blocks 0, 1, 2,
5587 3, and 4.

5588 b. All of Block Group 2, 3, and 4.

5589 c. That part of Block Group 5 consisting of blocks 0, 1, 2,
5590 3, 4, and 5.

5591 6. That part of Tract 4.05 consisting of:

5592 a. That part of Block Group 1 consisting of blocks 0, 2, 3,
5593 4, 5, 6, 7, 8, 9, 10, 11, 12, 13, 14, 15, 16, and 17.

5594 b. All of Block Group 2.

5595 7. That part of Tract 9900.00 consisting of:

5596 a. That part of Block Group 0 consisting of block 1.

5597 (87) District 87 is composed of:

2022100er

- 5598 (a) That part of Palm Beach County consisting of:
5599 1. All of Tract 2.08, 2.14, 2.18, 2.19, 3.03, 3.04, 4.06,
5600 4.10, 5.05, 5.07, 5.12, 5.13, 6.00, 7.02, 7.03, 8.03, 8.05,
5601 9.02, 9.04, 9.05, 26.00, 27.01, 27.02, 28.00, 33.00, 35.07,
5602 35.12, 35.13, 35.14, 53.00, 54.12, 54.13, 55.01, 55.02, and
5603 56.02.
5604 2. That part of Tract 2.20 consisting of:
5605 a. All of Block Group 1.
5606 b. That part of Block Group 2 consisting of blocks 1, 2, 3,
5607 4, 5, 6, 7, 8, 9, 10, 11, 12, 13, 14, 15, 18, 19, 20, 21, 23,
5608 24, 25, 26, 27, 28, 29, 30, 31, 32, 33, 34, 35, 36, 37, 38, 39,
5609 40, 41, 42, 43, 44, 45, 46, 47, 48, 49, 50, 51, 52, 53, 54, 55,
5610 56, 57, 58, 59, 60, 61, 62, 63, 64, 65, 66, 67, 68, 69, 70, 71,
5611 72, 73, 74, 75, 76, 77, 78, 79, 80, 81, 82, 83, 84, 85, 86, 87,
5612 88, 89, 90, 91, 92, 93, 94, 95, 96, 97, 98, 99, and 100.
5613 3. That part of Tract 2.21 consisting of:
5614 a. All of Block Group 1.
5615 b. That part of Block Group 2 consisting of blocks 31, 32,
5616 33, 34, 35, 36, 38, 39, 40, 41, 42, 43, 46, 47, 48, 49, 50, 51,
5617 52, and 53.
5618 c. All of Block Group 3.
5619 4. That part of Tract 2.23 consisting of:
5620 a. All of Block Group 1.
5621 5. That part of Tract 3.01 consisting of:
5622 a. That part of Block Group 1 consisting of blocks 5, 6, 7,
5623 8, 9, 10, 11, 12, 13, 14, 15, 16, 17, 18, 19, 20, 21, 22, 23,
5624 24, 25, 26, 27, and 28.
5625 b. That part of Block Group 5 consisting of blocks 6, 7, 8,
5626 9, 10, 11, 12, 13, and 14.

2022100er

- 5627 6. That part of Tract 4.05 consisting of:
5628 a. That part of Block Group 1 consisting of block 1.
5629 7. That part of Tract 5.09 consisting of:
5630 a. That part of Block Group 1 consisting of blocks 0, 1, 2,
5631 and 3.
5632 b. All of Block Group 2.
5633 8. That part of Tract 9.03 consisting of:
5634 a. That part of Block Group 1 consisting of blocks 0, 1, 2,
5635 3, 4, 5, 6, 7, 8, 9, 10, 11, 12, 13, 14, 15, 16, 17, 18, 19, 20,
5636 21, 22, 23, 24, 25, 26, 27, 29, 30, 31, 32, 33, 34, 35, 36, and
5637 37.
5638 b. All of Block Group 2, and 3.
5639 9. That part of Tract 10.03 consisting of:
5640 a. That part of Block Group 1 consisting of blocks 0, 1, 2,
5641 3, 4, 5, 6, 7, 8, 9, 10, 11, 12, 13, 14, 15, 16, 17, 18, 22, 23,
5642 24, 25, 27, 28, 29, 30, 31, 32, and 33.
5643 b. That part of Block Group 3 consisting of block 10.
5644 10. That part of Tract 10.04 consisting of:
5645 a. All of Block Group 1.
5646 b. That part of Block Group 5 consisting of blocks 2, 3, 4,
5647 5, 6, 7, 8, 9, 10, 11, 12, 13, 14, 15, 16, 17, 18, 19, 20, 21,
5648 22, 23, 24, 25, 30, 31, 32, 33, 34, 35, 36, 37, 38, 39, 40, 41,
5649 42, 43, 44, 45, 46, 47, 48, 49, 50, 51, 52, 53, 54, 55, 56, 57,
5650 58, 60, 61, 70, 71, 73, and 74.
5651 11. That part of Tract 11.01 consisting of:
5652 a. That part of Block Group 1 consisting of block 0.
5653 12. That part of Tract 11.02 consisting of:
5654 a. All of Block Group 2.
5655 13. That part of Tract 12.00 consisting of:

2022100er

5656 a. That part of Block Group 1 consisting of blocks 0, 1, 2,
5657 3, 4, 5, 6, 7, 8, 9, 10, and 11.

5658 14. That part of Tract 13.01 consisting of:

5659 a. That part of Block Group 2 consisting of blocks 1, and
5660 2.

5661 b. That part of Block Group 3 consisting of blocks 4, 5, 6,
5662 7, and 8.

5663 15. That part of Tract 14.04 consisting of:

5664 a. That part of Block Group 2 consisting of blocks 14, 15,
5665 16, 17, 18, 28, and 29.

5666 16. That part of Tract 15.00 consisting of:

5667 a. That part of Block Group 3 consisting of blocks 0, 1, 2,
5668 3, 4, 5, 6, 7, 8, 9, 10, 11, 12, 13, 14, 15, 16, 17, 18, 19, 20,
5669 21, 37, and 38.

5670 17. That part of Tract 16.00 consisting of:

5671 a. That part of Block Group 1 consisting of blocks 0, 1, 2,
5672 3, 4, 7, 8, and 11.

5673 b. That part of Block Group 2 consisting of blocks 0, 1, 2,
5674 5, 6, 7, 8, 9, 10, 11, 12, 13, 14, 15, 16, 17, 18, 19, and 20.

5675 18. That part of Tract 17.00 consisting of:

5676 a. All of Block Group 1.

5677 19. That part of Tract 23.00 consisting of:

5678 a. That part of Block Group 1 consisting of blocks 0, 1, 2,
5679 3, 4, 5, 6, 7, 8, 9, 10, 11, 12, 13, 14, 15, and 20.

5680 b. That part of Block Group 2 consisting of blocks 0, 1, 2,
5681 3, 9, 10, 11, 12, 15, 16, 17, 18, 20, 21, 22, 23, 24, 25, 26,
5682 27, 28, 29, 30, and 31.

5683 c. That part of Block Group 3 consisting of blocks 0, 1, 7,
5684 and 8.

2022100er

5685 20. That part of Tract 27.03 consisting of:
5686 a. That part of Block Group 1 consisting of blocks 0, 3, 5,
5687 6, 7, 8, 9, 10, 11, 12, 13, 14, 15, 16, 17, 18, 19, 20, 21, 22,
5688 23, 24, and 25.
5689 b. All of Block Group 2.
5690 21. That part of Tract 29.00 consisting of:
5691 a. That part of Block Group 1 consisting of blocks 0, 1, 2,
5692 3, 4, 5, 6, 7, 8, 9, 10, 11, and 29.
5693 22. That part of Tract 30.00 consisting of:
5694 a. All of Block Group 3.
5695 23. That part of Tract 34.00 consisting of:
5696 a. That part of Block Group 1 consisting of blocks 0, 1, 2,
5697 3, 4, 7, 8, 9, 14, 15, 16, 18, 19, 20, 21, 22, 23, 24, 25, 26,
5698 27, and 28.
5699 b. All of Block Group 2, and 3.
5700 24. That part of Tract 36.00 consisting of:
5701 a. That part of Block Group 1 consisting of blocks 0, 6, 7,
5702 12, 22, 23, 24, 30, 31, 32, 33, 34, and 35.
5703 b. All of Block Group 2, and 3.
5704 c. That part of Block Group 4 consisting of blocks 0, 1, 2,
5705 6, 7, 8, 9, 10, 11, 14, 15, 16, 17, 18, 19, 23, 24, 25, 26, 27,
5706 28, 31, 32, 33, 34, 35, 36, 41, 42, 46, 47, 48, 49, 50, 51, 52,
5707 53, 54, 55, 56, 59, and 60.
5708 25. That part of Tract 50.00 consisting of:
5709 a. That part of Block Group 3 consisting of blocks 35, 38,
5710 and 40.
5711 26. That part of Tract 52.02 consisting of:
5712 a. That part of Block Group 1 consisting of blocks 0, 1, 2,
5713 3, 4, 5, 10, 11, 14, 15, 16, 17, 18, 19, 20, 21, 22, 23, 24, 25,

2022100er

5714 26, 27, 28, 30, 31, 32, 33, 34, 35, 36, 37, 38, 39, 40, 42, and
5715 43.

5716 b. That part of Block Group 2 consisting of blocks 0, 1, 2,
5717 3, 4, 8, 9, 10, 11, 12, 13, 14, 15, 16, 17, 28, 29, 30, 31, 32,
5718 33, 34, 35, 36, 37, 38, 39, 40, 41, 42, 43, 49, 50, 51, 52, 53,
5719 and 54.

5720 27. That part of Tract 52.03 consisting of:

5721 a. That part of Block Group 1 consisting of blocks 0, 1, 2,
5722 3, 4, 11, 12, 13, 14, 15, 16, 17, 18, 19, 20, 25, 26, 27, 28,
5723 and 29.

5724 b. That part of Block Group 2 consisting of blocks 0, 1, 2,
5725 3, 4, 13, 14, 15, 16, 17, 18, 19, 20, 21, 22, 23, 27, 28, 29,
5726 30, 31, 32, 33, 34, and 35.

5727 28. That part of Tract 52.04 consisting of:

5728 a. That part of Block Group 1 consisting of blocks 0, 1, 2,
5729 3, 4, 5, 6, 7, 8, 9, 10, 11, 12, 13, 14, 15, 16, 17, 18, 19, 20,
5730 21, 22, 23, 27, 28, 29, 30, 31, 32, and 33.

5731 b. That part of Block Group 2 consisting of blocks 0, 5,
5732 10, 11, 12, 13, 14, 15, 16, 17, 20, 21, 22, 23, and 26.

5733 c. That part of Block Group 3 consisting of blocks 0, 1, 2,
5734 3, 4, 10, 11, 12, 13, 14, 15, 16, 17, 18, 19, 24, 25, 26, 27,
5735 28, 29, 30, 31, 32, and 33.

5736 29. That part of Tract 56.01 consisting of:

5737 a. That part of Block Group 2 consisting of blocks 0, 1, 2,
5738 3, 4, 5, 6, 7, 8, 9, 10, 11, 12, 13, 14, 15, 16, 17, and 18.

5739 b. All of Block Group 3.

5740 30. That part of Tract 57.03 consisting of:

5741 a. That part of Block Group 1 consisting of blocks 0, 1, 2,
5742 3, 4, 5, 6, 7, and 22.

2022100er

- 5743 31. That part of Tract 58.07 consisting of:
5744 a. That part of Block Group 4 consisting of blocks 0, and
5745 1.
5746 32. That part of Tract 78.05 consisting of:
5747 a. That part of Block Group 1 consisting of blocks 33, and
5748 34.
5749 33. That part of Tract 78.30 consisting of:
5750 a. That part of Block Group 1 consisting of blocks 0, and
5751 17.
5752 34. That part of Tract 78.31 consisting of:
5753 a. That part of Block Group 1 consisting of block 0.
5754 35. That part of Tract 78.34 consisting of:
5755 a. That part of Block Group 1 consisting of blocks 0, and
5756 21.
5757 36. That part of Tract 78.35 consisting of:
5758 a. That part of Block Group 1 consisting of blocks 0, and
5759 5.
5760 37. That part of Tract 9805.00 consisting of:
5761 a. That part of Block Group 1 consisting of block 0.
5762 38. That part of Tract 9900.00 consisting of:
5763 a. That part of Block Group 0 consisting of blocks 2, 3, 4,
5764 5, 6, 7, 8, and 9.
5765 (88) District 88 is composed of:
5766 (a) That part of Palm Beach County consisting of:
5767 1. All of Tract 10.02, 13.02, 14.02, 14.03, 18.01, 18.02,
5768 19.04, 19.09, 19.16, 19.17, 19.18, 19.19, 19.20, 19.21, 20.05,
5769 20.06, 21.00, 22.00, 24.00, 31.02, and 32.02.
5770 2. That part of Tract 5.09 consisting of:
5771 a. That part of Block Group 1 consisting of block 4.

2022100er

- 5772 3. That part of Tract 9.03 consisting of:
- 5773 a. That part of Block Group 1 consisting of block 28.
- 5774 4. That part of Tract 10.03 consisting of:
- 5775 a. That part of Block Group 1 consisting of blocks 19, 20,
- 5776 21, and 26.
- 5777 b. All of Block Group 2.
- 5778 c. That part of Block Group 3 consisting of blocks 0, 1, 2,
- 5779 3, 4, 5, 6, 7, 8, 9, 11, 12, 13, 14, 15, 16, 17, 18, 19, 20, 21,
- 5780 22, and 23.
- 5781 5. That part of Tract 10.04 consisting of:
- 5782 a. All of Block Group 4.
- 5783 b. That part of Block Group 5 consisting of blocks 0, 1,
- 5784 26, 27, 28, 29, 59, 62, 63, 64, 65, 66, 67, 68, 69, 72, and 75.
- 5785 6. That part of Tract 11.01 consisting of:
- 5786 a. That part of Block Group 1 consisting of blocks 1, 2, 3,
- 5787 4, 5, 6, 7, 8, 9, 10, 11, 12, 13, 14, 15, 16, 17, 18, 19, 20,
- 5788 21, 22, and 23.
- 5789 b. All of Block Group 2, 3, 4, 5, and 6.
- 5790 7. That part of Tract 11.02 consisting of:
- 5791 a. All of Block Group 1.
- 5792 8. That part of Tract 12.00 consisting of:
- 5793 a. That part of Block Group 1 consisting of blocks 12, and
- 5794 13.
- 5795 b. All of Block Group 2, 3, and 4.
- 5796 9. That part of Tract 13.01 consisting of:
- 5797 a. All of Block Group 1.
- 5798 b. That part of Block Group 2 consisting of blocks 0, 3, 4,
- 5799 5, 6, 7, 8, 9, 10, 11, 12, 13, 14, 15, 16, 17, 18, and 19.
- 5800 c. That part of Block Group 3 consisting of blocks 0, 1, 2,

2022100er

5801 3, 9, 10, 11, 12, 13, 14, 15, 16, 17, 18, 19, 20, 21, 22, 23,
5802 24, 25, 26, 27, 28, 29, 30, and 31.

5803 10. That part of Tract 14.04 consisting of:
5804 a. All of Block Group 1.
5805 b. That part of Block Group 2 consisting of blocks 0, 1, 2,
5806 3, 4, 5, 6, 7, 8, 9, 10, 11, 12, 13, 19, 20, 21, 22, 23, 24, 25,
5807 26, 27, 30, 31, 32, 33, 34, 35, 36, 37, 38, 39, 40, 41, 42, 43,
5808 44, 45, 46, 47, 48, 49, 50, 51, 52, 53, 54, 55, 56, and 57.

5809 11. That part of Tract 15.00 consisting of:
5810 a. All of Block Group 1.
5811 b. That part of Block Group 3 consisting of blocks 22, 23,
5812 24, 25, 26, 27, 28, 29, 30, 31, 32, 33, 34, 35, 36, 39, 40, 41,
5813 and 42.

5814 12. That part of Tract 16.00 consisting of:
5815 a. That part of Block Group 1 consisting of blocks 5, 6, 9,
5816 and 10.
5817 b. That part of Block Group 2 consisting of blocks 3, and
5818 4.
5819 c. All of Block Group 3.

5820 13. That part of Tract 17.00 consisting of:
5821 a. All of Block Group 2.

5822 14. That part of Tract 19.07 consisting of:
5823 a. That part of Block Group 1 consisting of block 10.
5824 b. All of Block Group 2.

5825 15. That part of Tract 23.00 consisting of:
5826 a. That part of Block Group 1 consisting of blocks 16, 17,
5827 18, 19, and 21.
5828 b. That part of Block Group 2 consisting of blocks 4, 5, 6,
5829 7, 8, 13, 14, 19, 32, and 33.

2022100er

5830 c. That part of Block Group 3 consisting of blocks 2, 3, 4,
5831 5, 6, 9, 10, 11, 12, 13, 14, 15, 16, 17, 18, 19, 20, 21, 22, 23,
5832 24, 25, 26, 27, 28, 29, 30, 31, 32, and 33.

5833 16. That part of Tract 27.03 consisting of:

5834 a. That part of Block Group 1 consisting of blocks 1, 2,
5835 and 4.

5836 17. That part of Tract 29.00 consisting of:

5837 a. That part of Block Group 1 consisting of blocks 12, 13,
5838 14, 15, 16, 17, 18, 19, 20, 21, 22, 23, 24, 25, 26, 27, and 28.

5839 b. All of Block Group 2, and 3.

5840 18. That part of Tract 30.00 consisting of:

5841 a. All of Block Group 1.

5842 19. That part of Tract 31.01 consisting of:

5843 a. That part of Block Group 1 consisting of blocks 0, 1, 2,
5844 3, 4, 5, 6, 7, 9, 10, 11, 12, 13, 14, 15, 16, and 17.

5845 b. All of Block Group 4.

5846 20. That part of Tract 32.01 consisting of:

5847 a. That part of Block Group 1 consisting of blocks 0, 1, 2,
5848 3, 4, 5, 6, 7, 8, 9, 10, 11, 20, 21, 22, 23, 24, and 25.

5849 b. All of Block Group 3.

5850 21. That part of Tract 38.02 consisting of:

5851 a. That part of Block Group 1 consisting of blocks 0, 1, 2,
5852 and 3.

5853 b. That part of Block Group 2 consisting of blocks 0, and
5854 1.

5855 22. That part of Tract 39.01 consisting of:

5856 a. That part of Block Group 1 consisting of blocks 1, 2, 3,
5857 and 14.

5858 b. All of Block Group 2.

2022100er

5859 c. That part of Block Group 3 consisting of blocks 0, 1, 2,
5860 3, 4, 5, 6, 10, 11, 12, 13, 14, 15, 16, and 17.

5861 23. That part of Tract 39.02 consisting of:

5862 a. That part of Block Group 1 consisting of blocks 3, 4,
5863 and 5.

5864 b. All of Block Group 2.

5865 24. That part of Tract 40.05 consisting of:

5866 a. All of Block Group 1.

5867 25. That part of Tract 40.08 consisting of:

5868 a. All of Block Group 1.

5869 26. That part of Tract 77.63 consisting of:

5870 a. That part of Block Group 4 consisting of blocks 0, 1, 2,
5871 3, 4, 6, 7, 8, 9, 10, 11, 12, 13, 14, 15, 17, 20, 21, 22, 23,
5872 24, 25, and 26.

5873 27. That part of Tract 77.78 consisting of:

5874 a. That part of Block Group 3 consisting of blocks 0, 1, 2,
5875 3, 4, 5, 6, 7, and 8.

5876 28. That part of Tract 78.12 consisting of:

5877 a. That part of Block Group 1 consisting of blocks 1, and
5878 4.

5879 29. That part of Tract 78.13 consisting of:

5880 a. That part of Block Group 1 consisting of blocks 0, 1, 2,
5881 3, 4, 5, 6, 7, 8, 9, 10, 11, 12, 13, 14, 15, 16, 17, 18, 19, 20,
5882 21, 23, 24, and 25.

5883 b. That part of Block Group 2 consisting of blocks 5, 9,
5884 10, 11, 12, and 13.

5885 c. That part of Block Group 3 consisting of blocks 0, 1, 2,
5886 3, 4, 5, 6, 7, 8, 9, 10, 11, and 12.

5887 30. That part of Tract 78.18 consisting of:

2022100er

5888 a. That part of Block Group 1 consisting of blocks 8, 9,
5889 10, 11, 12, 13, 14, 15, 16, 17, 18, 19, 20, 21, 22, 23, 24, and
5890 25.

5891 31. That part of Tract 78.32 consisting of:

5892 a. That part of Block Group 1 consisting of blocks 1, and
5893 2.

5894 b. That part of Block Group 2 consisting of blocks 2, 3, 4,
5895 5, and 15.

5896 32. That part of Tract 78.33 consisting of:

5897 a. All of Block Group 1.

5898 b. That part of Block Group 2 consisting of blocks 2, 3,
5899 and 4.

5900 c. That part of Block Group 3 consisting of blocks 3, 4, 5,
5901 6, 7, 8, 9, 10, 11, 12, 13, 14, and 15.

5902 33. That part of Tract 78.42 consisting of:

5903 a. That part of Block Group 1 consisting of block 17.

5904 34. That part of Tract 78.43 consisting of:

5905 a. That part of Block Group 1 consisting of blocks 1, 2, 3,
5906 4, 5, 7, 8, and 9.

5907 b. All of Block Group 3.

5908 35. That part of Tract 9805.00 consisting of:

5909 a. That part of Block Group 1 consisting of blocks 1, 2, 3,
5910 4, 5, 6, 7, 8, 9, 10, 11, 12, 13, 14, 15, 16, 17, 18, 19, 20,
5911 21, 22, 23, 24, 25, 26, 27, 28, 29, 30, 31, 32, 33, 34, 35, and
5912 36.

5913 (89) District 89 is composed of:

5914 (a) That part of Palm Beach County consisting of:

5915 1. All of Tract 37.00, 38.01, 40.09, 40.10, 40.13, 41.01,
5916 41.02, 42.03, 42.04, 42.05, 42.06, 42.07, 43.00, 44.01, 44.02,

2022100er

5917 45.00, 46.01, 46.02, 47.02, 47.04, 47.05, 49.02, 49.03, 49.04,
5918 51.01, 51.02, 58.14, and 59.16.

5919 2. That part of Tract 34.00 consisting of:

5920 a. That part of Block Group 1 consisting of blocks 5, 6,
5921 10, 11, 12, 13, and 17.

5922 3. That part of Tract 36.00 consisting of:

5923 a. That part of Block Group 1 consisting of blocks 1, 2, 3,
5924 4, 5, 8, 9, 10, 11, 13, 14, 15, 16, 17, 18, 19, 20, 21, 25, 26,
5925 27, 28, and 29.

5926 b. That part of Block Group 4 consisting of blocks 3, 4, 5,
5927 12, 13, 20, 21, 22, 29, 30, 37, 38, 39, 40, 43, 44, 45, 57, and
5928 58.

5929 4. That part of Tract 38.02 consisting of:

5930 a. That part of Block Group 1 consisting of blocks 4, 5, 6,
5931 and 7.

5932 b. That part of Block Group 2 consisting of blocks 2, 3, 4,
5933 5, 6, 7, 8, 9, 10, 11, 12, 13, 14, 15, and 16.

5934 c. All of Block Group 3.

5935 5. That part of Tract 39.01 consisting of:

5936 a. That part of Block Group 3 consisting of blocks 7, 8, 9,
5937 and 18.

5938 6. That part of Tract 39.02 consisting of:

5939 a. That part of Block Group 1 consisting of blocks 0, 1, 2,
5940 6, 7, 8, 9, and 10.

5941 7. That part of Tract 40.07 consisting of:

5942 a. All of Block Group 1.

5943 8. That part of Tract 40.08 consisting of:

5944 a. All of Block Group 2.

5945 9. That part of Tract 40.11 consisting of:

2022100er

- 5946 a. All of Block Group 1.
- 5947 10. That part of Tract 40.12 consisting of:
- 5948 a. All of Block Group 3.
- 5949 11. That part of Tract 48.13 consisting of:
- 5950 a. All of Block Group 2.
- 5951 12. That part of Tract 48.18 consisting of:
- 5952 a. All of Block Group 1.
- 5953 13. That part of Tract 48.19 consisting of:
- 5954 a. All of Block Group 1.
- 5955 14. That part of Tract 50.00 consisting of:
- 5956 a. All of Block Group 1.
- 5957 b. That part of Block Group 3 consisting of blocks 0, 1, 2,
- 5958 3, 4, 5, 6, 7, 8, 9, 10, 11, 12, 13, 14, 15, 16, 17, 18, 19, 20,
- 5959 21, 22, 23, 24, 25, 26, 27, 28, 29, 30, 31, 32, 33, 34, 36, 37,
- 5960 39, 41, 42, and 43.
- 5961 15. That part of Tract 52.02 consisting of:
- 5962 a. That part of Block Group 1 consisting of blocks 6, 7, 8,
- 5963 9, 12, 13, 29, and 41.
- 5964 b. That part of Block Group 2 consisting of blocks 5, 6, 7,
- 5965 18, 19, 20, 21, 22, 23, 24, 25, 26, 27, 44, 45, 46, 47, and 48.
- 5966 16. That part of Tract 52.03 consisting of:
- 5967 a. That part of Block Group 1 consisting of blocks 5, 6, 7,
- 5968 8, 9, 10, 21, 22, 23, and 24.
- 5969 b. That part of Block Group 2 consisting of blocks 5, 6, 7,
- 5970 8, 9, 10, 11, 12, 24, 25, 26, 36, and 37.
- 5971 17. That part of Tract 52.04 consisting of:
- 5972 a. That part of Block Group 1 consisting of blocks 24, 25,
- 5973 and 26.
- 5974 b. That part of Block Group 2 consisting of blocks 1, 2, 3,

2022100er

5975 4, 6, 7, 8, 9, 18, 19, 24, 25, and 27.

5976 c. That part of Block Group 3 consisting of blocks 5, 6, 7,

5977 8, 9, 20, 21, 22, 23, 34, 35, and 36.

5978 18. That part of Tract 58.07 consisting of:

5979 a. All of Block Group 1.

5980 b. That part of Block Group 2 consisting of blocks 0, 1, 2,

5981 3, 4, 5, 6, 7, 8, 9, 10, 11, 12, 13, 14, and 16.

5982 c. All of Block Group 3.

5983 d. That part of Block Group 4 consisting of blocks 2, 3, 4,

5984 5, 6, 7, 8, and 9.

5985 19. That part of Tract 58.15 consisting of:

5986 a. That part of Block Group 1 consisting of blocks 0, 1, 2,

5987 3, 4, 5, 6, 7, 8, 9, 10, 11, 12, 13, 14, and 18.

5988 b. All of Block Group 2.

5989 (90) District 90 is composed of:

5990 (a) That part of Palm Beach County consisting of:

5991 1. All of Tract 54.11, 57.02, 57.04, 58.10, 58.11, 58.12,

5992 58.13, 58.18, 58.19, 58.20, 58.21, 59.58, 60.05, 60.07, 60.09,

5993 60.10, 60.11, 60.12, 61.00, 62.01, 62.02, 62.03, 63.01, 63.02,

5994 64.01, 64.02, 65.01, 65.02, 66.02, 66.04, 66.07, 67.00, 68.01,

5995 68.02, 69.06, 69.07, 69.08, 69.09, 69.10, 69.11, 69.12, 74.10,

5996 and 74.12.

5997 2. That part of Tract 56.01 consisting of:

5998 a. All of Block Group 1.

5999 b. That part of Block Group 2 consisting of block 19.

6000 3. That part of Tract 57.03 consisting of:

6001 a. That part of Block Group 1 consisting of blocks 8, 9,

6002 10, 11, 12, 13, 14, 15, 16, 17, 18, 19, 20, and 21.

6003 4. That part of Tract 58.07 consisting of:

2022100er

- 6004 a. That part of Block Group 2 consisting of block 15.
- 6005 b. That part of Block Group 4 consisting of blocks 10, 11,
- 6006 and 12.
- 6007 5. That part of Tract 58.15 consisting of:
- 6008 a. That part of Block Group 1 consisting of blocks 15, 16,
- 6009 and 17.
- 6010 6. That part of Tract 59.30 consisting of:
- 6011 a. All of Block Group 2.
- 6012 7. That part of Tract 59.36 consisting of:
- 6013 a. All of Block Group 2.
- 6014 8. That part of Tract 59.57 consisting of:
- 6015 a. All of Block Group 3.
- 6016 9. That part of Tract 60.06 consisting of:
- 6017 a. All of Block Group 1.
- 6018 b. That part of Block Group 2 consisting of blocks 0, 1, 2,
- 6019 6, 7, 8, 9, and 10.
- 6020 10. That part of Tract 60.08 consisting of:
- 6021 a. All of Block Group 1.
- 6022 b. That part of Block Group 3 consisting of blocks 0, 1, 2,
- 6023 4, 5, 6, 7, 8, 9, 10, 13, and 14.
- 6024 11. That part of Tract 66.06 consisting of:
- 6025 a. All of Block Group 1.
- 6026 b. That part of Block Group 3 consisting of blocks 0, 1, 2,
- 6027 3, 4, 5, 6, 7, 8, 9, 10, 11, 12, 13, 14, and 17.
- 6028 12. That part of Tract 9900.00 consisting of:
- 6029 a. That part of Block Group 0 consisting of blocks 10, and
- 6030 11.
- 6031 (91) District 91 is composed of:
- 6032 (a) That part of Palm Beach County consisting of:

2022100er

6033 1. All of Tract 70.05, 70.06, 70.07, 70.08, 70.09, 70.10,
6034 70.11, 70.12, 70.13, 71.00, 72.02, 72.04, 72.05, 72.06, 72.07,
6035 72.08, 73.01, 73.02, 74.07, 74.14, 74.20, 74.21, 75.01, 75.04,
6036 75.05, 76.03, 76.04, 76.05, 76.10, 76.12, 76.13, 76.14, 76.15,
6037 76.16, 76.19, 76.20, 76.21, 76.22, 76.23, 76.24, 77.36, 77.38,
6038 77.39, 77.40, 77.41, 77.47, 77.66, 77.67, 77.68, and 77.69.

6039 2. That part of Tract 77.46 consisting of:

6040 a. That part of Block Group 1 consisting of blocks 0, 2, 3,
6041 4, 5, 6, 7, 8, 9, 10, 11, 12, 13, and 14.

6042 3. That part of Tract 9900.00 consisting of:

6043 a. That part of Block Group 0 consisting of block 12.

6044 (92) District 92 is composed of:

6045 (a) That part of Palm Beach County consisting of:

6046 1. All of Tract 59.18, 59.21, 59.22, 59.23, 59.26, 59.31,
6047 59.33, 59.34, 59.37, 59.38, 59.39, 59.40, 59.42, 59.43, 59.44,
6048 59.45, 59.47, 59.49, 59.50, 59.51, 59.52, 59.53, 59.54, 59.55,
6049 59.59, 77.16, 77.30, 77.31, 77.32, 77.42, 77.43, 77.48, 77.49,
6050 77.73, 77.74, and 77.77.

6051 2. That part of Tract 59.30 consisting of:

6052 a. All of Block Group 1.

6053 3. That part of Tract 59.36 consisting of:

6054 a. All of Block Group 1.

6055 4. That part of Tract 59.46 consisting of:

6056 a. All of Block Group 1.

6057 5. That part of Tract 59.57 consisting of:

6058 a. All of Block Group 1.

6059 6. That part of Tract 60.06 consisting of:

6060 a. That part of Block Group 2 consisting of blocks 3, 4, 5,

6061 and 11.

2022100er

- 6062 7. That part of Tract 60.08 consisting of:
6063 a. That part of Block Group 3 consisting of blocks 3, 11,
6064 and 12.
6065 8. That part of Tract 66.06 consisting of:
6066 a. That part of Block Group 3 consisting of blocks 15, and
6067 16.
6068 9. That part of Tract 77.35 consisting of:
6069 a. That part of Block Group 1 consisting of blocks 3, 4, 5,
6070 6, 7, 8, 9, 10, 11, 12, 13, 14, and 15.
6071 b. All of Block Group 2, and 3.
6072 10. That part of Tract 77.46 consisting of:
6073 a. That part of Block Group 1 consisting of block 1.
6074 11. That part of Tract 77.72 consisting of:
6075 a. That part of Block Group 1 consisting of blocks 6, 7, 8,
6076 10, 11, 12, 13, 14, 15, 16, 17, 18, 19, 20, 21, 22, 23, 24, 25,
6077 26, 27, 28, and 29.
6078 b. All of Block Group 2, and 3.
6079 12. That part of Tract 77.79 consisting of:
6080 a. That part of Block Group 2 consisting of blocks 0, and
6081 1.
6082 b. That part of Block Group 3 consisting of blocks 0, and
6083 1.
6084 13. That part of Tract 77.80 consisting of:
6085 a. That part of Block Group 1 consisting of blocks 0, and
6086 1.
6087 (93) District 93 is composed of:
6088 (a) That part of Palm Beach County consisting of:
6089 1. All of Tract 47.06, 48.10, 48.15, 48.16, 48.17, 48.20,
6090 48.21, 48.22, 48.23, 59.17, 59.60, 59.61, 77.05, 77.10, 77.23,

2022100er

6091 77.24, 77.25, 77.50, 77.51, 77.52, 77.54, 77.57, 77.58, 77.59,
6092 77.64, 77.70, 77.71, 77.75, 77.76, and 9800.00.
6093 2. That part of Tract 32.01 consisting of:
6094 a. That part of Block Group 1 consisting of blocks 12, 13,
6095 14, 15, 16, 17, 18, 19, 26, and 27.
6096 b. All of Block Group 2.
6097 3. That part of Tract 39.01 consisting of:
6098 a. That part of Block Group 1 consisting of blocks 0, 4, 5,
6099 6, 7, 8, 9, 10, 11, 12, and 13.
6100 4. That part of Tract 39.02 consisting of:
6101 a. All of Block Group 3.
6102 5. That part of Tract 40.05 consisting of:
6103 a. All of Block Group 2.
6104 6. That part of Tract 40.07 consisting of:
6105 a. All of Block Group 2.
6106 7. That part of Tract 40.11 consisting of:
6107 a. All of Block Group 2.
6108 8. That part of Tract 40.12 consisting of:
6109 a. All of Block Group 1.
6110 9. That part of Tract 48.13 consisting of:
6111 a. All of Block Group 1.
6112 10. That part of Tract 48.18 consisting of:
6113 a. All of Block Group 2.
6114 11. That part of Tract 48.19 consisting of:
6115 a. All of Block Group 2.
6116 12. That part of Tract 59.46 consisting of:
6117 a. All of Block Group 2.
6118 13. That part of Tract 77.21 consisting of:
6119 a. That part of Block Group 1 consisting of blocks 0, 1, 4,

2022100er

6120 9, 10, 11, 12, 13, 14, 15, 16, 17, 18, 19, 20, 21, 22, 23, 24,
6121 25, 26, 27, 28, 29, 30, 31, 32, 33, 34, and 35.
6122 b. All of Block Group 2.
6123 14. That part of Tract 77.63 consisting of:
6124 a. All of Block Group 1.
6125 b. That part of Block Group 4 consisting of blocks 5, 16,
6126 18, and 19.
6127 15. That part of Tract 77.72 consisting of:
6128 a. That part of Block Group 1 consisting of blocks 0, 1, 2,
6129 3, 4, 5, and 9.
6130 16. That part of Tract 77.78 consisting of:
6131 a. All of Block Group 1.
6132 b. That part of Block Group 3 consisting of blocks 9, 10,
6133 11, 12, 13, 14, 15, 16, 17, 18, 19, 20, 21, 22, 23, 24, 25, 26,
6134 27, 28, 29, 30, 31, 32, 33, 34, 35, 36, 37, 38, 39, 40, 41, 42,
6135 43, 44, 45, 46, 47, 48, 49, 50, 51, and 52.
6136 17. That part of Tract 77.79 consisting of:
6137 a. All of Block Group 1.
6138 b. That part of Block Group 2 consisting of blocks 2, 3, 4,
6139 5, and 6.
6140 c. That part of Block Group 3 consisting of blocks 2, 3, 4,
6141 5, and 6.
6142 18. That part of Tract 77.80 consisting of:
6143 a. That part of Block Group 1 consisting of blocks 2, 3, 4,
6144 5, 6, 7, 8, and 9.
6145 19. That part of Tract 78.12 consisting of:
6146 a. That part of Block Group 3 consisting of blocks 16, 17,
6147 and 19.
6148 20. That part of Tract 78.13 consisting of:

2022100er

- 6149 a. That part of Block Group 1 consisting of blocks 22, 26,
6150 and 27.
- 6151 b. That part of Block Group 3 consisting of block 13.
- 6152 21. That part of Tract 78.38 consisting of:
- 6153 a. That part of Block Group 3 consisting of blocks 17, 18,
6154 and 19.
- 6155 22. That part of Tract 78.44 consisting of:
- 6156 a. That part of Block Group 2 consisting of blocks 20, 21,
6157 and 25.
- 6158 (94) District 94 is composed of:
- 6159 (a) That part of Palm Beach County consisting of:
- 6160 1. All of Tract 19.10, 19.11, 19.12, 19.13, 78.14, 78.20,
6161 78.21, 78.23, 78.37, 78.40, 78.41, 78.45, 78.46, 78.47, 78.48,
6162 78.49, 78.50, 78.51, 78.52, 78.53, 79.09, 79.13, 79.14, 79.15,
6163 79.16, 79.17, 79.18, 79.19, 80.01, 80.02, 81.01, 81.02, 82.01,
6164 82.02, 82.03, 83.01, 83.02, 9801.00, 9802.00, 9804.00, and
6165 9901.00.
- 6166 2. That part of Tract 19.07 consisting of:
- 6167 a. That part of Block Group 1 consisting of blocks 0, 1, 2,
6168 3, 4, 5, 6, 7, 8, 9, and 11.
- 6169 b. All of Block Group 3.
- 6170 3. That part of Tract 31.01 consisting of:
- 6171 a. That part of Block Group 1 consisting of block 8.
- 6172 b. All of Block Group 2, and 3.
- 6173 4. That part of Tract 77.21 consisting of:
- 6174 a. That part of Block Group 1 consisting of blocks 2, 3, 5,
6175 6, 7, and 8.
- 6176 5. That part of Tract 77.35 consisting of:
- 6177 a. That part of Block Group 1 consisting of blocks 0, 1,

2022100er

6178 and 2.
6179 6. That part of Tract 78.05 consisting of:
6180 a. That part of Block Group 1 consisting of blocks 0, 1, 2,
6181 3, 4, 5, 6, 7, 8, 9, 10, 11, 12, 13, 14, 15, 16, 17, 18, 19, 20,
6182 21, 22, 23, 24, 25, 26, 27, 28, 29, 30, 31, 32, 35, 36, 37, 38,
6183 39, 40, 41, 42, 43, 44, 45, 46, 47, 48, 49, 50, and 51.
6184 b. All of Block Group 2, 3, and 4.
6185 7. That part of Tract 78.12 consisting of:
6186 a. That part of Block Group 1 consisting of blocks 0, 2, 3,
6187 5, 6, 7, 8, 9, 10, 11, and 12.
6188 b. All of Block Group 2.
6189 c. That part of Block Group 3 consisting of blocks 0, 1, 2,
6190 3, 4, 5, 6, 7, 8, 9, 10, 11, 12, 13, 14, 15, 18, 20, 21, 22, 23,
6191 24, 25, 26, 27, 28, and 29.
6192 8. That part of Tract 78.13 consisting of:
6193 a. That part of Block Group 2 consisting of blocks 0, 1, 2,
6194 3, 4, 6, 7, and 8.
6195 9. That part of Tract 78.18 consisting of:
6196 a. That part of Block Group 1 consisting of blocks 0, 1, 2,
6197 3, 4, 5, 6, and 7.
6198 10. That part of Tract 78.30 consisting of:
6199 a. That part of Block Group 1 consisting of blocks 1, 2, 3,
6200 4, 5, 6, 7, 8, 9, 10, 11, 12, 13, 14, 15, and 16.
6201 b. All of Block Group 2, and 3.
6202 11. That part of Tract 78.31 consisting of:
6203 a. That part of Block Group 1 consisting of blocks 1, 2, 3,
6204 4, 5, 6, 7, 8, 9, 10, 11, 12, 13, and 14.
6205 b. All of Block Group 2, and 3.
6206 12. That part of Tract 78.32 consisting of:

2022100er

6207 a. That part of Block Group 1 consisting of blocks 0, 3, 4,
6208 and 5.

6209 b. That part of Block Group 2 consisting of blocks 0, 1, 6,
6210 7, 8, 9, 10, 11, 12, 13, and 14.

6211 13. That part of Tract 78.33 consisting of:

6212 a. That part of Block Group 2 consisting of blocks 0, and
6213 1.

6214 b. That part of Block Group 3 consisting of blocks 0, 1,
6215 and 2.

6216 14. That part of Tract 78.34 consisting of:

6217 a. That part of Block Group 1 consisting of blocks 1, 2, 3,
6218 4, 5, 6, 7, 8, 9, 10, 11, 12, 13, 14, 15, 16, 17, 18, 19, and
6219 20.

6220 15. That part of Tract 78.35 consisting of:

6221 a. That part of Block Group 1 consisting of blocks 1, 2, 3,
6222 4, 6, 7, 8, and 9.

6223 b. All of Block Group 2, and 3.

6224 16. That part of Tract 78.38 consisting of:

6225 a. All of Block Group 1.

6226 b. That part of Block Group 3 consisting of blocks 0, 1, 2,
6227 3, 4, 5, 6, 7, 8, 9, 10, 11, 12, 13, 14, 15, 16, 20, 21, and 22.

6228 c. All of Block Group 4.

6229 17. That part of Tract 78.42 consisting of:

6230 a. That part of Block Group 1 consisting of blocks 0, 1, 2,
6231 3, 4, 5, 6, 7, 8, 9, 10, 11, 12, 13, 14, 15, and 16.

6232 b. All of Block Group 2.

6233 18. That part of Tract 78.43 consisting of:

6234 a. That part of Block Group 1 consisting of blocks 0, and
6235 6.

2022100er

6236 b. All of Block Group 2.
6237 19. That part of Tract 78.44 consisting of:
6238 a. All of Block Group 1.
6239 b. That part of Block Group 2 consisting of blocks 0, 1, 2,
6240 3, 4, 5, 6, 7, 8, 9, 10, 11, 12, 13, 14, 15, 16, 17, 18, 19, 22,
6241 23, and 24.
6242 (95) District 95 is composed of:
6243 (a) That part of Broward County consisting of:
6244 1. All of Tract 105.03, 105.04, 106.04, 106.05, 106.06,
6245 106.09, 106.13, 201.01, 201.03, 201.04, 202.04, 202.05, 202.06,
6246 202.09, 202.10, 202.11, 202.12, 202.13, 202.14, 203.08, 203.09,
6247 and 205.01.
6248 2. That part of Tract 105.02 consisting of:
6249 a. All of Block Group 1.
6250 b. That part of Block Group 2 consisting of blocks 1, 2, 3,
6251 4, 5, 6, 7, 8, 9, 10, 11, 12, 13, 14, 15, 16, 17, 18, 19, 20,
6252 21, 22, 23, and 24.
6253 3. That part of Tract 106.01 consisting of:
6254 a. All of Block Group 1.
6255 b. That part of Block Group 2 consisting of blocks 0, 1, 2,
6256 3, 4, 5, 6, 7, 8, 9, 10, 11, 12, 13, 14, 15, 16, 17, 18, 19, 20,
6257 21, 22, 23, 26, 27, 28, 29, 30, 31, 32, 33, 34, 35, 36, 37, 38,
6258 39, 40, 41, 42, 43, 44, 45, 46, 47, 48, and 49.
6259 c. All of Block Group 3, and 4.
6260 4. That part of Tract 106.10 consisting of:
6261 a. All of Block Group 1.
6262 b. That part of Block Group 3 consisting of blocks 0, 1, 2,
6263 3, 4, 5, 6, 7, 8, 9, 10, 11, 12, 16, and 17.
6264 c. That part of Block Group 4 consisting of blocks 1, 2, 3,

2022100er

6265 4, 5, 6, 7, 8, 9, and 10.

6266 5. That part of Tract 106.14 consisting of:

6267 a. That part of Block Group 1 consisting of blocks 0, 1, 2,

6268 3, 4, 5, 6, 7, 8, 9, 12, 13, 14, 15, 16, 17, 18, 19, 20, 21, 22,

6269 23, 24, 25, 26, and 27.

6270 6. That part of Tract 106.15 consisting of:

6271 a. That part of Block Group 1 consisting of blocks 0, 1, 2,

6272 3, 4, 5, 6, 7, 8, 9, 10, 11, 12, 15, 16, and 17.

6273 b. That part of Block Group 2 consisting of blocks 2, 3, 4,

6274 5, 6, and 7.

6275 c. That part of Block Group 3 consisting of blocks 2, 3, 4,

6276 5, 6, 7, 8, and 9.

6277 7. That part of Tract 203.02 consisting of:

6278 a. All of Block Group 1.

6279 8. That part of Tract 204.04 consisting of:

6280 a. That part of Block Group 3 consisting of block 11.

6281 9. That part of Tract 205.02 consisting of:

6282 a. That part of Block Group 1 consisting of block 5.

6283 b. That part of Block Group 2 consisting of blocks 1, 3, 4,

6284 5, 6, 7, 8, 9, 10, 11, 12, 13, 14, 15, 16, 17, 18, 19, 20, 21,

6285 22, 23, 24, 25, 26, 27, 28, 29, 30, 31, 33, 34, and 35.

6286 c. All of Block Group 3, and 4.

6287 10. That part of Tract 307.02 consisting of:

6288 a. All of Block Group 1.

6289 b. That part of Block Group 2 consisting of blocks 1, 2, 3,

6290 4, 5, 6, 7, 8, 9, 10, 11, 12, 13, 14, 15, 16, 17, 18, 19, 20,

6291 21, 22, 23, 24, 25, 28, 29, 30, and 31.

6292 11. That part of Tract 307.03 consisting of:

6293 a. All of Block Group 1.

2022100er

6294 b. That part of Block Group 2 consisting of blocks 1, 2, 3,
6295 4, 5, 6, 7, 8, 9, 10, 11, and 12.

6296 12. That part of Tract 307.04 consisting of:

6297 a. All of Block Group 1.

6298 b. That part of Block Group 3 consisting of blocks 0, 2, 3,
6299 and 4.

6300 13. That part of Tract 307.05 consisting of:

6301 a. That part of Block Group 1 consisting of blocks 0, 1, 2,
6302 3, 4, 5, 6, 7, and 8.

6303 b. All of Block Group 2, and 3.

6304 (96) District 96 is composed of:

6305 (a) That part of Broward County consisting of:

6306 1. All of Tract 106.03, 106.11, 106.12, 203.11, 203.12,
6307 203.13, 203.14, 203.15, 203.16, 203.17, 203.18, 203.19, 203.20,
6308 203.21, 203.22, 203.23, 203.24, 203.25, 203.26, 204.14, 204.15,
6309 204.16, 204.17, 204.18, 204.19, 601.11, 601.13, 601.15, 601.16,
6310 601.18, and 601.19.

6311 2. That part of Tract 106.01 consisting of:

6312 a. That part of Block Group 2 consisting of blocks 24, and
6313 25.

6314 3. That part of Tract 203.02 consisting of:

6315 a. All of Block Group 3.

6316 4. That part of Tract 601.20 consisting of:

6317 a. That part of Block Group 4 consisting of blocks 0, 1, 2,
6318 3, 4, 5, 6, 7, 8, 9, 10, 11, 12, 13, 14, 15, 16, 17, 18, 19, 20,
6319 21, 22, 23, 24, 26, 27, 28, 29, 30, 31, 32, 33, 34, 35, 36, 37,
6320 38, 39, 40, 44, 45, 46, 47, 48, 49, 50, 51, 52, 53, 54, 55, 56,
6321 57, 58, 59, 60, 61, 62, 63, 64, 65, and 66.

6322 5. That part of Tract 601.29 consisting of:

2022100er

6323 a. That part of Block Group 1 consisting of blocks 0, 1, 2,
6324 3, 4, 5, 6, 7, 8, 9, 10, 11, 12, 13, 14, 15, 16, 17, 18, 19, and
6325 20.

6326 b. That part of Block Group 2 consisting of blocks 1, 2, 3,
6327 4, 5, 6, 7, 8, 9, 10, 11, 12, 13, 14, 15, 16, 17, 18, 19, 20,
6328 and 21.

6329 6. That part of Tract 601.30 consisting of:

6330 a. All of Block Group 1.

6331 b. That part of Block Group 2 consisting of blocks 1, and
6332 2.

6333 c. All of Block Group 3.

6334 7. That part of Tract 703.21 consisting of:

6335 a. That part of Block Group 2 consisting of block 0.

6336 8. That part of Tract 703.31 consisting of:

6337 a. That part of Block Group 2 consisting of blocks 2, 3, 4,
6338 5, 6, and 7.

6339 9. That part of Tract 9800.00 consisting of:

6340 a. That part of Block Group 1 consisting of blocks 0, 1, 2,
6341 4, 5, 6, 7, 8, 9, 10, 11, 12, 13, 14, 15, 16, 17, 18, 19, 20,
6342 21, 22, 23, 24, 27, 28, 29, 30, 31, 32, 33, 34, 35, 36, 37, 38,
6343 39, 40, 41, 42, 43, 44, 45, 46, 47, 48, 49, 50, 51, 52, 53, 57,
6344 58, 59, 60, 61, 62, 63, 64, 65, 71, and 72.

6345 (97) District 97 is composed of:

6346 (a) That part of Broward County consisting of:

6347 1. All of Tract 204.05, 204.06, 204.07, 204.12, 204.20,
6348 204.21, 503.06, 503.09, 503.11, 503.12, 503.15, 503.16, 601.05,
6349 601.07, 601.09, 601.14, 601.17, 601.23, 601.24, 601.25, 601.26,
6350 601.27, 601.28, 602.03, 602.06, 602.07, 602.08, 602.09, 603.03,
6351 603.05, 603.06, 605.01, and 605.05.

2022100er

- 6352 2. That part of Tract 204.04 consisting of:
6353 a. All of Block Group 1.
6354 b. That part of Block Group 3 consisting of blocks 0, 1, 2,
6355 3, 4, 5, 6, 7, 8, 9, 10, 12, 13, 14, 15, 16, 17, 18, and 19.
6356 3. That part of Tract 205.02 consisting of:
6357 a. That part of Block Group 1 consisting of blocks 0, 1, 2,
6358 3, 4, 6, 7, 8, 9, 10, 11, 12, 13, 14, and 15.
6359 4. That part of Tract 502.04 consisting of:
6360 a. All of Block Group 3.
6361 5. That part of Tract 502.07 consisting of:
6362 a. That part of Block Group 2 consisting of blocks 15, 18,
6363 19, 20, 21, 22, 23, and 24.
6364 6. That part of Tract 502.08 consisting of:
6365 a. All of Block Group 2.
6366 7. That part of Tract 503.01 consisting of:
6367 a. That part of Block Group 1 consisting of blocks 6, 7, 8,
6368 9, 10, 11, 12, 13, 14, 15, and 16.
6369 b. That part of Block Group 2 consisting of blocks 1, 2, 3,
6370 4, 5, 6, 7, 8, 9, 10, 11, and 12.
6371 c. That part of Block Group 4 consisting of blocks 0, 1, 2,
6372 3, 4, 13, 14, and 21.
6373 8. That part of Tract 503.13 consisting of:
6374 a. That part of Block Group 1 consisting of block 8.
6375 9. That part of Tract 601.29 consisting of:
6376 a. That part of Block Group 1 consisting of blocks 21, 22,
6377 23, and 24.
6378 b. That part of Block Group 2 consisting of block 0.
6379 10. That part of Tract 601.30 consisting of:
6380 a. That part of Block Group 2 consisting of block 0.

2022100er

- 6381 11. That part of Tract 603.02 consisting of:
6382 a. All of Block Group 2.
6383 12. That part of Tract 604.01 consisting of:
6384 a. That part of Block Group 3 consisting of block 1.
6385 (98) District 98 is composed of:
6386 (a) That part of Broward County consisting of:
6387 1. All of Tract 103.04, 103.05, 103.08, 104.01, 104.02,
6388 104.03, 104.05, 104.06, 104.07, 107.01, 107.02, 303.01, 303.02,
6389 304.01, 305.00, 306.01, 306.02, 308.05, 308.06, 501.00, 502.05,
6390 502.06, 504.01, 504.02, 505.01, 505.02, 506.02, 507.01, and
6391 507.02.
6392 2. That part of Tract 102.01 consisting of:
6393 a. That part of Block Group 2 consisting of block 4.
6394 3. That part of Tract 103.06 consisting of:
6395 a. That part of Block Group 1 consisting of blocks 2, and
6396 3.
6397 b. All of Block Group 2.
6398 4. That part of Tract 103.07 consisting of:
6399 a. All of Block Group 1.
6400 b. That part of Block Group 2 consisting of blocks 0, 1, 2,
6401 3, 4, 5, 6, 7, 8, 9, 10, 11, 12, 13, 14, 15, 16, 17, 18, 19, 20,
6402 21, 22, 23, 24, 25, 30, 31, 32, and 33.
6403 c. All of Block Group 3.
6404 5. That part of Tract 105.02 consisting of:
6405 a. That part of Block Group 2 consisting of block 0.
6406 6. That part of Tract 106.10 consisting of:
6407 a. That part of Block Group 3 consisting of blocks 13, 14,
6408 15, and 18.
6409 b. That part of Block Group 4 consisting of block 0.

2022100er

- 6410 7. That part of Tract 106.14 consisting of:
6411 a. That part of Block Group 1 consisting of blocks 10, and
6412 11.
6413 8. That part of Tract 106.15 consisting of:
6414 a. That part of Block Group 1 consisting of blocks 13, and
6415 14.
6416 b. That part of Block Group 2 consisting of blocks 0, and
6417 1.
6418 c. That part of Block Group 3 consisting of blocks 0, and
6419 1.
6420 9. That part of Tract 205.02 consisting of:
6421 a. That part of Block Group 2 consisting of blocks 0, 2,
6422 and 32.
6423 10. That part of Tract 304.02 consisting of:
6424 a. That part of Block Group 1 consisting of blocks 0, 1, 2,
6425 3, 4, 5, 6, 7, 8, 9, 10, 11, 12, 13, 14, 15, 16, 17, 18, 19, 20,
6426 21, 22, 23, 24, 25, 26, 27, 28, 29, 30, 31, 32, 33, 34, 37, and
6427 38.
6428 b. All of Block Group 2, and 3.
6429 11. That part of Tract 307.02 consisting of:
6430 a. That part of Block Group 2 consisting of blocks 0, 26,
6431 and 27.
6432 12. That part of Tract 307.03 consisting of:
6433 a. That part of Block Group 2 consisting of blocks 0, and
6434 13.
6435 13. That part of Tract 307.04 consisting of:
6436 a. That part of Block Group 3 consisting of block 1.
6437 14. That part of Tract 307.05 consisting of:
6438 a. That part of Block Group 1 consisting of block 9.

2022100er

- 6439 15. That part of Tract 308.03 consisting of:
6440 a. That part of Block Group 2 consisting of blocks 0, 1, 2,
6441 3, 9, 10, 11, 12, 13, 14, 15, 16, 21, 22, 23, 24, 25, 26, and
6442 27.
- 6443 16. That part of Tract 308.04 consisting of:
6444 a. That part of Block Group 2 consisting of blocks 7, 8, 9,
6445 10, 11, 12, 13, 14, 15, 16, and 17.
- 6446 17. That part of Tract 402.05 consisting of:
6447 a. That part of Block Group 3 consisting of block 3.
- 6448 18. That part of Tract 403.00 consisting of:
6449 a. That part of Block Group 1 consisting of block 4.
- 6450 19. That part of Tract 409.01 consisting of:
6451 a. That part of Block Group 1 consisting of blocks 0, 1, 2,
6452 3, and 14.
- 6453 20. That part of Tract 502.04 consisting of:
6454 a. All of Block Group 1.
- 6455 21. That part of Tract 502.07 consisting of:
6456 a. All of Block Group 1.
6457 b. That part of Block Group 2 consisting of blocks 0, 1, 2,
6458 3, 4, 5, 6, 7, 8, 9, 10, 11, 12, 13, 14, 16, 17, 25, 26, 27, 28,
6459 29, 30, 31, 32, 33, and 34.
- 6460 c. All of Block Group 3.
- 6461 22. That part of Tract 502.08 consisting of:
6462 a. All of Block Group 1.
- 6463 23. That part of Tract 503.01 consisting of:
6464 a. That part of Block Group 1 consisting of blocks 0, 1, 2,
6465 3, 4, 5, 17, 18, 19, 20, 21, 22, 23, 24, 25, 26, 27, 28, 29, 30,
6466 31, 32, 33, 34, 35, 36, and 37.
6467 b. That part of Block Group 2 consisting of block 0.

2022100er

6468 c. All of Block Group 3.
6469 d. That part of Block Group 4 consisting of blocks 5, 6, 7,
6470 8, 9, 10, 11, 12, 15, 16, 17, 18, 19, and 20.
6471 24. That part of Tract 503.13 consisting of:
6472 a. That part of Block Group 1 consisting of blocks 0, 1, 2,
6473 3, 4, 5, 6, 7, 9, 10, 11, 12, 13, 14, 15, 16, 17, 18, 19, 20,
6474 21, 22, 23, 24, 25, and 26.
6475 25. That part of Tract 503.14 consisting of:
6476 a. That part of Block Group 2 consisting of blocks 0, 1, 2,
6477 and 6.
6478 26. That part of Tract 506.01 consisting of:
6479 a. All of Block Group 1.
6480 b. That part of Block Group 2 consisting of blocks 0, 1, 2,
6481 3, 4, 5, 6, 9, 10, 11, 12, 13, 14, 15, 16, 17, 18, 19, 20, 21,
6482 22, 23, 24, 25, 26, 27, 28, 29, 30, 31, 32, 33, and 34.
6483 c. All of Block Group 3.
6484 27. That part of Tract 508.00 consisting of:
6485 a. All of Block Group 1.
6486 b. That part of Block Group 2 consisting of blocks 0, 1, 2,
6487 5, 6, 7, 8, 9, 10, 11, 12, 13, 14, 17, 18, 19, 20, 21, 22, 23,
6488 and 24.
6489 c. All of Block Group 3.
6490 28. That part of Tract 509.00 consisting of:
6491 a. That part of Block Group 5 consisting of blocks 11, 17,
6492 18, 19, 20, 21, 22, and 23.
6493 (99) District 99 is composed of:
6494 (a) That part of Broward County consisting of:
6495 1. All of Tract 408.01, 408.02, 409.02, 410.00, 411.00,
6496 412.00, 413.00, 414.00, 415.00, 416.02, 426.01, 426.02, 427.00,

2022100er

6497 428.01, 428.02, 429.00, 430.02, 431.00, 503.08, 510.01, 510.02,
6498 603.04, 604.02, 604.04, 604.05, 607.00, 608.01, 608.02, 609.00,
6499 and 610.01.

6500 2. That part of Tract 409.01 consisting of:

6501 a. That part of Block Group 1 consisting of blocks 4, 5, 6,
6502 7, 8, 9, 10, 11, 12, and 13.

6503 b. All of Block Group 2, and 3.

6504 3. That part of Tract 416.01 consisting of:

6505 a. All of Block Group 1.

6506 b. That part of Block Group 2 consisting of blocks 4, 5, 6,
6507 7, 8, 9, 10, 11, 12, 13, 14, 15, 16, 17, 23, and 24.

6508 c. All of Block Group 3.

6509 4. That part of Tract 417.00 consisting of:

6510 a. All of Block Group 1.

6511 b. That part of Block Group 3 consisting of blocks 0, 1, 2,
6512 3, 4, 5, 6, 7, 8, 9, 10, 11, 12, 13, 14, 15, 16, 17, 18, 19, 20,
6513 21, 22, 23, 24, 25, 26, 27, 28, 29, 30, 31, 32, 33, 34, and 35.

6514 5. That part of Tract 425.02 consisting of:

6515 a. That part of Block Group 2 consisting of blocks 6, 7, 8,
6516 9, 10, 11, 12, 13, 14, and 34.

6517 6. That part of Tract 430.01 consisting of:

6518 a. That part of Block Group 1 consisting of blocks 0, and
6519 1.

6520 7. That part of Tract 433.01 consisting of:

6521 a. All of Block Group 1.

6522 b. That part of Block Group 3 consisting of blocks 0, 1, 2,
6523 3, 4, 5, 6, 7, 8, 9, 10, 11, and 12.

6524 c. All of Block Group 4.

6525 8. That part of Tract 433.02 consisting of:

2022100er

6526 a. That part of Block Group 1 consisting of blocks 0, 1, 2,
6527 3, 4, 5, 6, 7, 8, 9, and 10.

6528 b. All of Block Group 2.

6529 c. That part of Block Group 3 consisting of blocks 5, and
6530 18.

6531 9. That part of Tract 503.13 consisting of:

6532 a. All of Block Group 2.

6533 10. That part of Tract 503.14 consisting of:

6534 a. That part of Block Group 1 consisting of block 0.

6535 b. That part of Block Group 2 consisting of blocks 3, 4,
6536 and 5.

6537 11. That part of Tract 508.00 consisting of:

6538 a. That part of Block Group 2 consisting of blocks 3, 4,
6539 15, and 16.

6540 12. That part of Tract 509.00 consisting of:

6541 a. All of Block Group 1.

6542 b. That part of Block Group 5 consisting of blocks 0, 1, 2,
6543 3, 4, 5, 6, 7, 8, 9, 10, 12, 13, 14, 15, 16, and 24.

6544 c. All of Block Group 6.

6545 13. That part of Tract 603.02 consisting of:

6546 a. All of Block Group 1.

6547 14. That part of Tract 604.01 consisting of:

6548 a. All of Block Group 1.

6549 b. That part of Block Group 3 consisting of blocks 0, 2, 3,
6550 and 4.

6551 15. That part of Tract 606.06 consisting of:

6552 a. All of Block Group 1.

6553 b. That part of Block Group 3 consisting of blocks 0, 1, 2,
6554 and 3.

2022100er

6555 c. All of Block Group 4.
6556 16. That part of Tract 606.07 consisting of:
6557 a. That part of Block Group 1 consisting of blocks 0, 1, 2,
6558 3, 4, 5, and 6.
6559 b. All of Block Group 2.
6560 17. That part of Tract 611.00 consisting of:
6561 a. All of Block Group 1.
6562 b. That part of Block Group 5 consisting of blocks 0, 1, 2,
6563 3, 4, 5, 6, 7, 8, and 9.
6564 18. That part of Tract 1106.00 consisting of:
6565 a. That part of Block Group 1 consisting of blocks 0, 1, 2,
6566 3, 4, 5, 6, 7, 15, 16, 17, 18, 19, 20, 21, and 22.
6567 b. That part of Block Group 4 consisting of block 18.
6568 (100) District 100 is composed of:
6569 (a) That part of Broward County consisting of:
6570 1. All of Tract 101.02, 101.03, 101.04, 102.02, 108.00,
6571 109.01, 109.02, 110.00, 301.00, 302.01, 302.02, 302.03, 309.02,
6572 309.03, 309.04, 310.01, 310.02, 311.01, 311.02, 312.03, 312.04,
6573 312.05, 312.06, 312.07, 401.01, 401.02, 402.03, 402.04, 402.06,
6574 404.01, 404.02, 405.02, 405.03, 405.05, 405.06, 406.01, 406.02,
6575 407.01, 407.02, 418.01, 418.02, 419.00, 420.00, 421.00, 422.00,
6576 423.01, 423.02, 424.00, and 425.01.
6577 2. That part of Tract 102.01 consisting of:
6578 a. All of Block Group 1.
6579 b. That part of Block Group 2 consisting of blocks 0, 1, 2,
6580 3, 5, 6, 7, 8, 9, 10, 11, 12, 13, 14, 15, 16, 17, 18, 19, 20,
6581 and 21.
6582 c. All of Block Group 3.
6583 3. That part of Tract 103.06 consisting of:

2022100er

6584 a. That part of Block Group 1 consisting of blocks 0, 1, 4,
6585 5, 6, 7, 8, 9, 10, 11, 12, 13, and 14.

6586 4. That part of Tract 103.07 consisting of:

6587 a. That part of Block Group 2 consisting of blocks 26, 27,
6588 28, 29, 34, 35, and 36.

6589 5. That part of Tract 304.02 consisting of:

6590 a. That part of Block Group 1 consisting of blocks 35, and
6591 36.

6592 6. That part of Tract 308.03 consisting of:

6593 a. All of Block Group 1.

6594 b. That part of Block Group 2 consisting of blocks 4, 5, 6,
6595 7, 8, 17, 18, 19, and 20.

6596 c. All of Block Group 3.

6597 7. That part of Tract 308.04 consisting of:

6598 a. All of Block Group 1.

6599 b. That part of Block Group 2 consisting of blocks 0, 1, 2,
6600 3, 4, 5, 6, 18, and 19.

6601 8. That part of Tract 402.05 consisting of:

6602 a. All of Block Group 1.

6603 b. That part of Block Group 3 consisting of blocks 0, 1, 2,
6604 4, 5, 6, 7, 8, 9, 10, 11, 12, 13, 14, 15, 16, 17, 18, 19, 20,
6605 and 21.

6606 9. That part of Tract 403.00 consisting of:

6607 a. That part of Block Group 1 consisting of blocks 0, 1, 2,
6608 3, 5, 6, 7, 8, 9, 10, 11, 12, 13, 14, 15, 16, 17, 18, and 19.

6609 b. All of Block Group 2, 3, and 4.

6610 10. That part of Tract 416.01 consisting of:

6611 a. That part of Block Group 2 consisting of blocks 0, 1, 2,
6612 3, 18, 19, 20, 21, 22, 25, 26, 27, and 28.

2022100er

- 6613 11. That part of Tract 417.00 consisting of:
6614 a. That part of Block Group 3 consisting of block 36.
6615 12. That part of Tract 425.02 consisting of:
6616 a. All of Block Group 1.
6617 b. That part of Block Group 2 consisting of blocks 0, 1, 2,
6618 3, 4, 5, 15, 16, 17, 18, 19, 20, 21, 22, 23, 24, 25, 26, 27, 28,
6619 29, 30, 31, 32, 33, and 35.
6620 13. That part of Tract 433.02 consisting of:
6621 a. That part of Block Group 3 consisting of blocks 0, 1, 2,
6622 3, 4, 6, 7, 8, 9, 10, 11, 12, 13, 14, 15, 16, 17, and 19.
6623 14. That part of Tract 506.01 consisting of:
6624 a. That part of Block Group 2 consisting of blocks 7, and
6625 8.
6626 15. That part of Tract 9900.00 consisting of:
6627 a. That part of Block Group 0 consisting of blocks 1, 2, 3,
6628 4, and 5.
6629 (101) District 101 is composed of:
6630 (a) That part of Broward County consisting of:
6631 1. All of Tract 701.02, 701.03, 701.04, 702.04, 702.10,
6632 702.11, 705.04, 706.01, 706.02, 801.02, 801.03, 801.04, 801.05,
6633 802.00, 804.02, 804.03, 804.05, 804.06, 805.00, 901.02, 901.03,
6634 901.04, 902.00, 903.01, 903.03, 903.04, 905.02, 905.03, 905.04,
6635 906.01, 906.02, 919.01, 919.03, 919.04, 920.00, 1001.03,
6636 1001.04, 1001.05, 1001.06, 1001.07, 1001.08, 1002.01, 1002.03,
6637 1002.04, and 1003.02.
6638 2. That part of Tract 430.01 consisting of:
6639 a. That part of Block Group 1 consisting of blocks 2, 3,
6640 and 4.
6641 3. That part of Tract 433.01 consisting of:

2022100er

6642 a. That part of Block Group 3 consisting of blocks 13, 14,
6643 15, 16, 17, 18, 19, 20, 21, 22, 23, 24, 25, 26, 27, 28, 29, 30,
6644 31, 32, 33, and 34.

6645 4. That part of Tract 433.02 consisting of:

6646 a. That part of Block Group 1 consisting of blocks 11, 12,
6647 13, 14, 15, 16, 17, 18, 19, 20, 21, 22, 23, 24, 25, 26, 27, 28,
6648 29, 30, 31, 32, 33, 34, 35, 36, 37, 38, 39, 40, 41, 42, 43, 44,
6649 45, 46, 47, 48, 49, 50, 51, 52, 53, 54, 55, 56, 57, 58, 59, 60,
6650 61, 62, 63, 64, 65, 66, 67, 68, 69, 70, 71, 72, 73, 74, 75, 76,
6651 77, 78, 79, 80, 81, 82, 83, 84, 85, 86, 87, 88, 89, and 90.

6652 5. That part of Tract 611.00 consisting of:

6653 a. That part of Block Group 5 consisting of block 10.

6654 6. That part of Tract 705.03 consisting of:

6655 a. All of Block Group 2.

6656 7. That part of Tract 1106.00 consisting of:

6657 a. That part of Block Group 1 consisting of blocks 8, 9,
6658 10, 11, 12, 13, and 14.

6659 b. All of Block Group 2, and 3.

6660 c. That part of Block Group 4 consisting of blocks 0, 1, 2,
6661 3, 4, 5, 6, 7, 8, 9, 10, 11, 12, 13, 14, 15, 16, 17, 19, 20, 21,
6662 22, 23, 24, 25, 26, 27, 28, 29, 30, 31, 32, 33, 34, 35, 36, 37,
6663 38, 39, 40, 41, 42, 43, 44, 45, 46, 47, 48, 49, 50, 51, 52, 53,
6664 54, 55, 56, 57, 58, 59, 60, 61, 62, 63, 64, 65, 66, 67, 68, 69,
6665 70, 71, 72, 73, 74, 75, 76, 77, 78, 79, 80, 81, 82, 83, 84, 85,
6666 86, 87, 88, 89, 90, 91, 92, 93, 94, 95, 96, and 97.

6667 8. That part of Tract 9900.00 consisting of:

6668 a. That part of Block Group 0 consisting of block 6.

6669 (102) District 102 is composed of:

6670 (a) That part of Broward County consisting of:

2022100er

6671 1. All of Tract 601.21, 601.22, 602.10, 602.11, 602.12,
6672 602.14, 602.15, 605.03, 605.04, 606.03, 606.05, 606.08, 606.09,
6673 610.03, 610.04, 702.05, 702.08, 702.09, 702.12, 702.13, 703.16,
6674 703.23, 703.24, 704.01, 704.02, 704.03, 704.04, 704.05, 705.01,
6675 1103.07, and 1103.39.

6676 2. That part of Tract 601.20 consisting of:

6677 a. All of Block Group 1.

6678 b. That part of Block Group 4 consisting of blocks 25, 41,
6679 42, and 43.

6680 3. That part of Tract 606.06 consisting of:

6681 a. That part of Block Group 3 consisting of blocks 4, 5, 6,
6682 7, 8, and 9.

6683 4. That part of Tract 606.07 consisting of:

6684 a. That part of Block Group 1 consisting of blocks 7, 8, 9,
6685 10, and 11.

6686 5. That part of Tract 703.04 consisting of:

6687 a. That part of Block Group 1 consisting of blocks 8, 9,
6688 11, 12, 13, 14, 15, 16, 17, 18, 19, 20, 21, 22, 23, 24, 25, 26,
6689 27, 28, 29, and 30.

6690 b. All of Block Group 2, 3, and 4.

6691 6. That part of Tract 703.06 consisting of:

6692 a. That part of Block Group 1 consisting of blocks 0, 1, 2,
6693 3, 4, 5, 6, 7, 8, 9, 10, 11, 12, 13, 14, 15, 16, 17, 18, 19, 20,
6694 and 21.

6695 b. All of Block Group 2, 3, and 4.

6696 7. That part of Tract 703.12 consisting of:

6697 a. That part of Block Group 4 consisting of block 0.

6698 8. That part of Tract 703.15 consisting of:

6699 a. That part of Block Group 2 consisting of blocks 0, and

2022100er

- 6700 18.
- 6701 b. That part of Block Group 3 consisting of blocks 0, and
- 6702 12.
- 6703 9. That part of Tract 703.25 consisting of:
- 6704 a. That part of Block Group 1 consisting of blocks 0, and
- 6705 6.
- 6706 b. That part of Block Group 2 consisting of block 16.
- 6707 10. That part of Tract 705.03 consisting of:
- 6708 a. All of Block Group 1.
- 6709 11. That part of Tract 1103.09 consisting of:
- 6710 a. All of Block Group 1.
- 6711 b. That part of Block Group 2 consisting of blocks 0, 1, 2,
- 6712 3, 4, 5, 6, 7, 8, and 11.
- 6713 c. That part of Block Group 3 consisting of blocks 0, 1, 2,
- 6714 3, 4, 5, 6, and 7.
- 6715 d. All of Block Group 4.
- 6716 12. That part of Tract 1103.27 consisting of:
- 6717 a. All of Block Group 2.
- 6718 b. That part of Block Group 4 consisting of blocks 0, and
- 6719 17.
- 6720 13. That part of Tract 1103.28 consisting of:
- 6721 a. That part of Block Group 1 consisting of blocks 0, 1, 2,
- 6722 3, 4, 5, 6, 7, 8, 9, 10, 11, 12, 13, 14, 15, 16, and 17.
- 6723 14. That part of Tract 1103.33 consisting of:
- 6724 a. That part of Block Group 4 consisting of blocks 0, and
- 6725 6.
- 6726 (103) District 103 is composed of:
- 6727 (a) That part of Broward County consisting of:
- 6728 1. All of Tract 703.10, 703.11, 703.14, 703.18, 703.19,

2022100er

6729 703.20, 703.26, 703.27, 703.28, 703.29, 703.30, 1103.01,
6730 1103.03, 1103.26, 1103.30, 1103.32, 1103.34, 1103.47, 1103.56,
6731 1103.57, 1103.58, 1103.59, 1103.61, and 1103.68.
6732 2. That part of Tract 703.04 consisting of:
6733 a. That part of Block Group 1 consisting of blocks 0, 1, 2,
6734 3, 4, 5, 6, 7, and 10.
6735 3. That part of Tract 703.06 consisting of:
6736 a. That part of Block Group 1 consisting of block 22.
6737 4. That part of Tract 703.12 consisting of:
6738 a. All of Block Group 1.
6739 b. That part of Block Group 4 consisting of blocks 1, 2, 3,
6740 4, 5, 6, 7, 8, 9, 10, 11, 12, 13, 14, 15, 16, 17, 18, 19, 20,
6741 and 21.
6742 5. That part of Tract 703.15 consisting of:
6743 a. All of Block Group 1.
6744 b. That part of Block Group 2 consisting of blocks 1, 2, 3,
6745 4, 5, 6, 7, 8, 9, 10, 11, 12, 13, 14, 15, 16, 17, 19, 20, 21,
6746 22, 23, and 24.
6747 c. That part of Block Group 3 consisting of blocks 1, 2, 3,
6748 4, 5, 6, 7, 8, 9, 10, 11, 13, 14, and 15.
6749 d. All of Block Group 4.
6750 6. That part of Tract 703.21 consisting of:
6751 a. All of Block Group 1.
6752 b. That part of Block Group 2 consisting of blocks 1, 2, 3,
6753 4, 5, 6, 7, 8, 9, 10, 11, 12, 13, 14, 15, 16, and 17.
6754 c. All of Block Group 3.
6755 7. That part of Tract 703.25 consisting of:
6756 a. That part of Block Group 1 consisting of blocks 1, 2, 3,
6757 4, 5, and 7.

2022100er

6758 b. That part of Block Group 2 consisting of blocks 0, 1, 2,
6759 3, 4, 5, 6, 7, 8, 9, 10, 11, 12, 13, 14, 15, 17, and 18.

6760 8. That part of Tract 703.31 consisting of:

6761 a. All of Block Group 1.

6762 b. That part of Block Group 2 consisting of blocks 0, 1, 8,
6763 9, 10, 11, 12, 13, 14, 15, 16, 17, 18, 19, 20, 21, 22, 23, 24,
6764 25, 26, 27, 28, 29, 30, 31, 32, 33, 34, 35, 36, 37, 38, 39, 40,
6765 41, and 42.

6766 9. That part of Tract 1103.27 consisting of:

6767 a. All of Block Group 1.

6768 b. That part of Block Group 4 consisting of blocks 1, 2, 3,
6769 4, 5, 6, 7, 8, 9, 10, 11, 12, 13, 14, 15, and 16.

6770 10. That part of Tract 1103.33 consisting of:

6771 a. All of Block Group 1.

6772 b. That part of Block Group 4 consisting of blocks 1, 2, 3,
6773 4, 5, 7, 8, 9, 10, 11, 12, 13, 14, 15, 16, 17, 18, 19, and 20.

6774 11. That part of Tract 1103.60 consisting of:

6775 a. All of Block Group 1.

6776 b. That part of Block Group 2 consisting of blocks 1, 2, 3,
6777 4, 5, 6, 7, 8, 9, 10, 11, 12, 13, 14, 15, 16, 17, 18, 19, and
6778 20.

6779 12. That part of Tract 1103.62 consisting of:

6780 a. All of Block Group 1.

6781 b. That part of Block Group 3 consisting of blocks 1, 3, 4,
6782 5, 6, 7, 8, 9, 10, 11, 12, 13, 14, 15, and 16.

6783 13. That part of Tract 1103.63 consisting of:

6784 a. All of Block Group 1.

6785 b. That part of Block Group 2 consisting of blocks 1, 2, 3,
6786 4, 5, 6, 7, 8, 9, 10, 11, 12, 13, 14, 15, 16, 17, 18, 19, 20,

2022100er

6787 21, 22, and 23.

6788 14. That part of Tract 9800.00 consisting of:

6789 a. That part of Block Group 1 consisting of blocks 3, 25,

6790 26, 54, 55, 56, 66, 67, 68, 69, and 70.

6791 (104) District 104 is composed of:

6792 (a) That part of Broward County consisting of:

6793 1. All of Tract 1103.08, 1103.11, 1103.12, 1103.19,

6794 1103.21, 1103.37, 1103.38, 1103.41, 1103.44, 1103.45, 1103.46,

6795 1103.48, 1103.49, 1103.50, 1103.51, 1103.52, 1103.53, 1103.54,

6796 1103.55, 1103.64, and 1103.65.

6797 2. That part of Tract 1103.09 consisting of:

6798 a. That part of Block Group 2 consisting of blocks 9, and

6799 10.

6800 b. That part of Block Group 3 consisting of block 8.

6801 3. That part of Tract 1103.23 consisting of:

6802 a. All of Block Group 1.

6803 b. That part of Block Group 2 consisting of blocks 7, 8, 9,

6804 10, 11, 12, 13, 14, 15, 16, 17, 18, and 20.

6805 c. All of Block Group 3.

6806 4. That part of Tract 1103.28 consisting of:

6807 a. That part of Block Group 1 consisting of blocks 18, 19,

6808 20, 21, 22, 23, and 24.

6809 b. All of Block Group 2, and 3.

6810 5. That part of Tract 1103.60 consisting of:

6811 a. That part of Block Group 2 consisting of block 0.

6812 6. That part of Tract 1103.62 consisting of:

6813 a. That part of Block Group 3 consisting of blocks 0, and

6814 2.

6815 7. That part of Tract 1103.63 consisting of:

2022100er

6816 a. That part of Block Group 2 consisting of block 0.
6817 8. That part of Tract 1103.67 consisting of:
6818 a. That part of Block Group 1 consisting of blocks 0, and
6819 2.
6820 b. That part of Block Group 2 consisting of block 0.
6821 9. That part of Tract 1104.02 consisting of:
6822 a. That part of Block Group 2 consisting of block 6.
6823 10. That part of Tract 1105.02 consisting of:
6824 a. That part of Block Group 1 consisting of block 13.
6825 (b) That part of Miami-Dade County consisting of:
6826 1. All of Tract 99.04, 99.07, 99.08, 99.09, 100.10, 100.12,
6827 100.19, 100.20, 100.23, 100.24, 100.25, and 100.26.
6828 2. That part of Tract 99.03 consisting of:
6829 a. That part of Block Group 1 consisting of blocks 0, 1, 2,
6830 and 3.
6831 3. That part of Tract 99.06 consisting of:
6832 a. All of Block Group 1.
6833 4. That part of Tract 100.15 consisting of:
6834 a. That part of Block Group 1 consisting of blocks 0, 1, 2,
6835 3, 4, 5, 6, 7, 8, 16, 17, 18, and 19.
6836 b. All of Block Group 2.
6837 (105) District 105 is composed of:
6838 (a) That part of Broward County consisting of:
6839 1. All of Tract 904.01, 904.03, 904.04, 907.00, 908.01,
6840 908.02, 909.00, 910.00, 911.00, 912.01, 912.02, 913.00, 914.00,
6841 915.00, 916.01, 916.02, 917.01, 917.02, 918.02, 918.03, 918.04,
6842 1003.01, 1004.00, 1005.01, 1005.02, 1006.00, 1007.00, 1008.01,
6843 1008.03, 1008.04, 1101.00, 1103.13, 1103.66, 1104.03, 1104.04,
6844 and 1105.01.

2022100er

6845 2. That part of Tract 1103.23 consisting of:
6846 a. That part of Block Group 2 consisting of blocks 0, 1, 2,
6847 3, 4, 5, 6, and 19.
6848 3. That part of Tract 1103.67 consisting of:
6849 a. That part of Block Group 1 consisting of blocks 1, and
6850 3.
6851 b. That part of Block Group 2 consisting of blocks 1, 2, 3,
6852 4, 5, and 6.
6853 c. All of Block Group 3, and 4.
6854 4. That part of Tract 1104.02 consisting of:
6855 a. All of Block Group 1.
6856 b. That part of Block Group 2 consisting of blocks 0, 1, 2,
6857 3, 4, 5, 7, 8, 9, 10, 11, 12, 13, 14, 15, 16, 17, 18, 19, 20,
6858 21, 22, 23, 24, 25, 26, and 27.
6859 5. That part of Tract 1105.02 consisting of:
6860 a. That part of Block Group 1 consisting of blocks 0, 1, 2,
6861 3, 4, 5, 6, 7, 8, 9, 10, 11, 12, and 14.
6862 b. All of Block Group 2, and 3.
6863 (b) That part of Miami-Dade County consisting of:
6864 1. That part of Tract 98.03 consisting of:
6865 a. That part of Block Group 1 consisting of block 0.
6866 b. That part of Block Group 3 consisting of block 12.
6867 (106) District 106 is composed of:
6868 (a) That part of Miami-Dade County consisting of:
6869 1. All of Tract 1.07, 1.15, 1.18, 1.20, 1.21, 1.22, 1.23,
6870 1.25, 1.26, 1.29, 1.30, 1.31, 1.32, 1.34, 1.40, 1.41, 1.42,
6871 1.43, 1.44, 1.45, 1.46, 38.03, 38.04, 39.06, 39.09, 39.11,
6872 39.13, 39.14, 39.15, 39.17, 39.18, 39.19, 39.21, 39.22, 40.00,
6873 41.02, 41.03, 41.05, 41.06, 42.04, 42.05, 42.06, 42.07, 42.08,

2022100er

6874 43.01, 43.03, 43.04, 44.03, 44.04, 44.05, and 44.06.
6875 2. That part of Tract 1.09 consisting of:
6876 a. That part of Block Group 1 consisting of block 17.
6877 b. That part of Block Group 2 consisting of blocks 0, 1, 2,
6878 3, 6, 7, 8, 10, 14, 15, 16, 25, 27, 29, 30, 31, 41, 42, 43, and
6879 44.
6880 c. That part of Block Group 3 consisting of block 6.
6881 3. That part of Tract 12.04 consisting of:
6882 a. All of Block Group 1.
6883 b. That part of Block Group 2 consisting of block 0.
6884 c. All of Block Group 3.
6885 4. That part of Tract 38.01 consisting of:
6886 a. All of Block Group 1.
6887 b. That part of Block Group 4 consisting of blocks 0, 1, 2,
6888 3, 4, 5, 6, 7, 8, 9, 10, 11, 12, 13, 14, 15, 16, 17, 18, 19, 20,
6889 21, 22, 23, 24, 25, 26, 27, 28, 29, and 30.
6890 c. All of Block Group 5.
6891 5. That part of Tract 39.12 consisting of:
6892 a. That part of Block Group 1 consisting of blocks 0, 1, 2,
6893 3, 4, 5, 6, 7, 8, 9, 10, 12, 13, 14, 15, 16, 17, 18, 19, 20, 21,
6894 and 22.
6895 b. All of Block Group 2, and 3.
6896 6. That part of Tract 39.16 consisting of:
6897 a. That part of Block Group 1 consisting of blocks 0, 1, 2,
6898 3, 4, 6, 7, 8, 9, 10, 11, 12, 13, and 14.
6899 b. All of Block Group 2, and 3.
6900 7. That part of Tract 45.00 consisting of:
6901 a. That part of Block Group 1 consisting of blocks 0, 1, 2,
6902 3, 4, 5, 6, 7, 9, 10, 12, 14, 16, 17, 18, 19, 20, 21, 22, 23,

2022100er

6903 24, 25, 26, 27, 28, 29, 30, 31, 32, 33, 34, 35, 36, 37, 38, 39,
6904 40, 42, 43, 44, 45, 46, 47, 48, and 49.
6905 b. All of Block Group 2, 3, 4, 5, and 6.
6906 8. That part of Tract 97.03 consisting of:
6907 a. That part of Block Group 2 consisting of block 0.
6908 9. That part of Tract 9900.00 consisting of:
6909 a. That part of Block Group 0 consisting of blocks 1, and
6910 2.
6911 (107) District 107 is composed of:
6912 (a) That part of Miami-Dade County consisting of:
6913 1. All of Tract 1.27, 1.28, 2.04, 2.06, 2.11, 2.12, 2.13,
6914 2.16, 2.21, 2.22, 2.24, 2.25, 2.26, 3.11, 4.02, 5.06, 5.07,
6915 94.01, 94.02, 95.03, 95.04, 95.05, 95.06, 96.01, 96.02, 97.04,
6916 97.05, 97.06, 98.04, 98.06, 98.09, 98.10, 98.11, 98.12, 99.05,
6917 100.21, and 100.22.
6918 2. That part of Tract 1.09 consisting of:
6919 a. That part of Block Group 1 consisting of blocks 0, 1, 2,
6920 3, 4, 5, 6, 7, 8, 9, 10, 11, 12, 13, 14, 15, and 16.
6921 b. That part of Block Group 2 consisting of blocks 4, 5, 9,
6922 11, 12, 13, 17, 18, 19, 20, 21, 22, 23, 24, 26, 28, 32, 33, 34,
6923 35, 36, 37, 38, 39, 40, and 45.
6924 c. That part of Block Group 3 consisting of blocks 0, 1, 2,
6925 3, 4, 7, 8, 9, 10, 11, 12, 13, and 14.
6926 3. That part of Tract 2.15 consisting of:
6927 a. All of Block Group 1.
6928 b. That part of Block Group 2 consisting of blocks 0, 3, 4,
6929 5, 6, 7, 8, and 12.
6930 4. That part of Tract 3.10 consisting of:
6931 a. That part of Block Group 1 consisting of blocks 0, 1, 2,

2022100er

6932 3, 4, 5, 6, 7, 8, 9, 10, 11, 12, 13, 14, 15, and 16.
6933 b. That part of Block Group 2 consisting of block 0.
6934 5. That part of Tract 3.12 consisting of:
6935 a. That part of Block Group 1 consisting of blocks 0, 1, 2,
6936 3, 4, 5, 6, 7, 8, 10, 11, and 12.
6937 b. All of Block Group 2, and 3.
6938 6. That part of Tract 4.14 consisting of:
6939 a. All of Block Group 2.
6940 7. That part of Tract 4.17 consisting of:
6941 a. That part of Block Group 1 consisting of blocks 0, 1, 2,
6942 3, 4, 5, 6, 7, 8, 9, 10, 11, 12, 13, 14, 15, 16, 17, 20, 21, and
6943 22.
6944 8. That part of Tract 4.18 consisting of:
6945 a. All of Block Group 1.
6946 b. That part of Block Group 2 consisting of blocks 2, 3, 4,
6947 5, 6, 7, 8, and 9.
6948 9. That part of Tract 5.04 consisting of:
6949 a. That part of Block Group 2 consisting of blocks 0, 1, 2,
6950 3, 4, 5, 6, 7, 8, 9, 10, 11, 12, 13, 14, 15, 16, 17, 18, 19, 20,
6951 21, and 24.
6952 10. That part of Tract 97.03 consisting of:
6953 a. All of Block Group 1.
6954 b. That part of Block Group 2 consisting of blocks 1, 2, 3,
6955 4, 5, 6, 7, 8, 9, 10, 11, 12, 13, 14, 15, 16, 17, 18, 19, 20,
6956 21, 22, 23, 24, 25, 26, 27, 28, 29, 30, 31, 32, 33, 34, 35, 36,
6957 37, 38, and 39.
6958 11. That part of Tract 98.03 consisting of:
6959 a. That part of Block Group 1 consisting of blocks 1, 2, 3,
6960 4, 5, 6, 7, 8, 9, and 10.

2022100er

- 6961 b. All of Block Group 2.
- 6962 c. That part of Block Group 3 consisting of blocks 0, 1, 2,
6963 3, 4, 5, 6, 7, 8, 9, 10, 11, 13, 14, 15, 16, 17, 18, 19, 20, 21,
6964 22, 23, 24, 25, 26, 27, and 28.
- 6965 12. That part of Tract 99.03 consisting of:
- 6966 a. That part of Block Group 1 consisting of blocks 4, 5, 6,
6967 7, 8, 9, 10, 11, 12, 13, 14, 15, 16, 17, 18, 19, 20, 21, 22, 23,
6968 24, 25, and 26.
- 6969 b. All of Block Group 2, and 3.
- 6970 13. That part of Tract 99.06 consisting of:
- 6971 a. All of Block Group 2.
- 6972 (108) District 108 is composed of:
- 6973 (a) That part of Miami-Dade County consisting of:
- 6974 1. All of Tract 1.24, 2.18, 2.19, 2.20, 2.23, 2.27, 2.28,
6975 3.02, 3.06, 3.07, 3.08, 3.09, 4.05, 4.09, 4.10, 4.11, 10.05,
6976 10.06, 11.01, 11.02, 11.03, 11.04, 12.05, 12.06, 12.07, 12.08,
6977 12.09, 13.01, 13.02, 14.01, 14.02, 20.01, 20.03, 20.04, 21.00,
6978 22.01, 22.02, 26.00, and 27.05.
- 6979 2. That part of Tract 1.09 consisting of:
- 6980 a. That part of Block Group 3 consisting of block 5.
- 6981 3. That part of Tract 2.15 consisting of:
- 6982 a. That part of Block Group 2 consisting of blocks 1, 2, 9,
6983 10, 11, 13, 14, 15, 16, and 17.
- 6984 4. That part of Tract 3.10 consisting of:
- 6985 a. That part of Block Group 1 consisting of block 17.
- 6986 b. That part of Block Group 2 consisting of blocks 1, 2, 3,
6987 4, 5, 6, 7, 8, 9, 10, 11, 12, 13, 14, 15, 16, 17, 18, 19, 20,
6988 21, 22, 23, 24, and 25.
- 6989 5. That part of Tract 3.12 consisting of:

2022100er

- 6990 a. That part of Block Group 1 consisting of blocks 9, and
6991 13.
- 6992 6. That part of Tract 4.08 consisting of:
- 6993 a. All of Block Group 1.
- 6994 b. That part of Block Group 2 consisting of blocks 0, 1, 2,
6995 3, 4, 5, 6, 7, 8, 9, 10, 11, 12, 13, 14, 15, 16, 17, 18, 19, 20,
6996 21, 22, 23, and 24.
- 6997 c. All of Block Group 4.
- 6998 7. That part of Tract 4.13 consisting of:
- 6999 a. All of Block Group 1.
- 7000 8. That part of Tract 4.14 consisting of:
- 7001 a. All of Block Group 1.
- 7002 9. That part of Tract 4.18 consisting of:
- 7003 a. That part of Block Group 2 consisting of blocks 0, 1,
7004 and 10.
- 7005 10. That part of Tract 10.04 consisting of:
- 7006 a. All of Block Group 1.
- 7007 b. That part of Block Group 2 consisting of blocks 0, 1, 2,
7008 16, 28, and 29.
- 7009 11. That part of Tract 10.08 consisting of:
- 7010 a. That part of Block Group 1 consisting of blocks 0, 1, 2,
7011 3, 4, 19, 20, 21, 22, 23, and 24.
- 7012 b. That part of Block Group 2 consisting of blocks 0, 3, 4,
7013 10, 11, 12, 13, 14, 15, 16, and 17.
- 7014 12. That part of Tract 12.04 consisting of:
- 7015 a. That part of Block Group 2 consisting of blocks 1, 2, 3,
7016 4, 5, 6, and 7.
- 7017 b. All of Block Group 4.
- 7018 13. That part of Tract 19.01 consisting of:

2022100er

7019 a. That part of Block Group 1 consisting of blocks 0, 1, 2,
7020 3, 9, 10, and 11.

7021 b. That part of Block Group 2 consisting of blocks 0, 1, 6,
7022 7, and 8.

7023 c. That part of Block Group 3 consisting of blocks 0, 1,
7024 and 4.

7025 14. That part of Tract 19.04 consisting of:

7026 a. That part of Block Group 1 consisting of blocks 0, 1, 2,
7027 24, and 25.

7028 b. That part of Block Group 2 consisting of blocks 0, and
7029 10.

7030 15. That part of Tract 23.00 consisting of:

7031 a. That part of Block Group 2 consisting of blocks 0, 1,
7032 15, 16, and 32.

7033 b. That part of Block Group 3 consisting of blocks 0, 1, 2,
7034 3, 4, and 5.

7035 16. That part of Tract 25.02 consisting of:

7036 a. That part of Block Group 2 consisting of blocks 0, 1, 7,
7037 8, and 13.

7038 b. That part of Block Group 3 consisting of blocks 0, 4, 5,
7039 6, and 7.

7040 17. That part of Tract 27.02 consisting of:

7041 a. That part of Block Group 1 consisting of blocks 0, 1, 2,
7042 3, 4, 5, 6, 7, 8, 9, 10, 11, 12, 13, 14, 15, 16, 17, 18, 19, 20,
7043 21, 22, 23, and 24.

7044 b. That part of Block Group 2 consisting of blocks 0, and
7045 1.

7046 18. That part of Tract 27.07 consisting of:

7047 a. All of Block Group 2.

2022100er

- 7048 19. That part of Tract 28.00 consisting of:
- 7049 a. That part of Block Group 1 consisting of blocks 0, 1, 2,
- 7050 3, 4, 5, 6, 7, 8, 12, 13, 14, 15, 16, 17, 18, 19, and 20.
- 7051 b. That part of Block Group 2 consisting of blocks 0, 1, 2,
- 7052 3, 4, 5, 7, 8, 9, 10, 11, 12, 13, 14, and 19.
- 7053 20. That part of Tract 38.01 consisting of:
- 7054 a. That part of Block Group 4 consisting of block 31.
- 7055 21. That part of Tract 39.12 consisting of:
- 7056 a. That part of Block Group 1 consisting of block 11.
- 7057 22. That part of Tract 39.16 consisting of:
- 7058 a. That part of Block Group 1 consisting of block 5.
- 7059 (109) District 109 is composed of:
- 7060 (a) That part of Miami-Dade County consisting of:
- 7061 1. All of Tract 4.15, 4.16, 4.19, 4.20, 5.09, 9.05, 9.06,
- 7062 9.07, 9.08, 10.03, 10.07, 15.01, 15.02, 17.02, 17.04, 18.01,
- 7063 18.02, 18.03, 19.03, 24.02, 24.03, 24.04, 25.01, 29.00, 30.01,
- 7064 30.04, 30.06, 31.00, 34.00, 36.07, 37.06, 37.07, 37.09, and
- 7065 9808.00.
- 7066 2. That part of Tract 4.08 consisting of:
- 7067 a. That part of Block Group 2 consisting of blocks 25, 26,
- 7068 and 27.
- 7069 b. All of Block Group 3.
- 7070 3. That part of Tract 4.13 consisting of:
- 7071 a. All of Block Group 2.
- 7072 4. That part of Tract 4.17 consisting of:
- 7073 a. That part of Block Group 1 consisting of blocks 18, 19,
- 7074 23, 24, 25, 26, 27, 28, 29, 30, 31, 32, and 33.
- 7075 b. All of Block Group 2, and 3.
- 7076 5. That part of Tract 4.18 consisting of:

2022100er

7077 a. That part of Block Group 2 consisting of blocks 11, 12,
7078 13, 14, 15, 16, 17, 18, 19, 20, 21, 22, 23, 24, 25, 26, 27, 28,
7079 29, 30, and 31.

7080 6. That part of Tract 5.04 consisting of:

7081 a. All of Block Group 1.

7082 b. That part of Block Group 2 consisting of blocks 22, and
7083 23.

7084 c. All of Block Group 3.

7085 7. That part of Tract 5.05 consisting of:

7086 a. That part of Block Group 2 consisting of blocks 0, 1, 2,
7087 3, 4, 5, 6, 7, 8, 9, 11, 12, 13, 14, 15, 16, 17, 18, 19, 31, 32,
7088 33, 34, 35, 36, 37, 38, 39, 40, and 42.

7089 8. That part of Tract 5.08 consisting of:

7090 a. That part of Block Group 1 consisting of blocks 0, 1, 2,
7091 3, 4, 5, 6, 7, 8, 9, 10, 11, 12, 13, 15, 16, 17, 18, 19, 20, 21,
7092 22, 23, and 24.

7093 b. All of Block Group 2.

7094 9. That part of Tract 9.03 consisting of:

7095 a. That part of Block Group 1 consisting of blocks 0, 1, 2,
7096 3, 4, 5, 6, 7, 8, 9, 13, 14, 15, 16, 17, 18, 19, 20, 21, 22, 23,
7097 24, 25, 26, 27, 28, 29, 30, 31, 32, 33, 34, 35, 36, 37, 38, 39,
7098 40, 41, 42, 43, 44, 45, 46, 47, 48, and 49.

7099 b. That part of Block Group 2 consisting of blocks 0, 1, 2,
7100 3, 4, 5, 6, 7, 8, 9, 10, 11, 14, 15, 16, 17, 18, 19, 20, 21, 22,
7101 23, 24, 25, 26, 28, 29, 30, 31, 32, 33, and 34.

7102 10. That part of Tract 9.04 consisting of:

7103 a. That part of Block Group 1 consisting of blocks 0, 1, 2,
7104 3, 4, 5, 6, 7, 8, 10, 11, 12, 13, 14, 15, 16, 17, 18, 19, 20,
7105 21, 22, 23, 24, 25, 26, 27, 28, 29, 30, 31, 32, 33, 34, 35, and

2022100er

7106 36.
7107 b. All of Block Group 2.
7108 11. That part of Tract 10.04 consisting of:
7109 a. That part of Block Group 2 consisting of blocks 3, 4, 5,
7110 6, 7, 8, 9, 10, 11, 12, 13, 14, 15, 17, 18, 19, 20, 21, 22, 23,
7111 24, 25, 26, and 27.
7112 b. All of Block Group 3, 4, and 5.
7113 12. That part of Tract 10.08 consisting of:
7114 a. That part of Block Group 1 consisting of blocks 5, 6, 7,
7115 8, 9, 10, 11, 12, 13, 14, 15, 16, 17, and 18.
7116 b. That part of Block Group 2 consisting of blocks 1, 2, 5,
7117 6, 7, 8, and 9.
7118 13. That part of Tract 17.01 consisting of:
7119 a. That part of Block Group 1 consisting of blocks 0, 1, 2,
7120 3, 4, 5, 6, 7, 10, 11, 12, and 15.
7121 b. All of Block Group 2.
7122 c. That part of Block Group 3 consisting of blocks 0, 1, 2,
7123 3, 4, 5, 6, 7, 8, 9, 10, 11, 12, 13, 14, 18, 19, 20, 29, 30, 31,
7124 and 32.
7125 d. That part of Block Group 4 consisting of blocks 0, 1, 2,
7126 3, 4, 9, 10, 11, 12, 13, 14, 18, 19, 20, 21, 22, 23, 24, 25, 27,
7127 28, 29, 30, 31, 32, 33, 34, and 35.
7128 14. That part of Tract 17.05 consisting of:
7129 a. That part of Block Group 1 consisting of blocks 20, 21,
7130 and 29.
7131 b. That part of Block Group 2 consisting of blocks 0, 1, 2,
7132 3, 13, 16, 17, 19, 20, and 21.
7133 15. That part of Tract 19.01 consisting of:
7134 a. That part of Block Group 1 consisting of blocks 4, 5, 6,

2022100er

7135 7, 8, 12, and 13.

7136 b. That part of Block Group 2 consisting of blocks 2, 3, 4,
7137 5, 9, 10, 11, 12, 13, and 14.

7138 c. That part of Block Group 3 consisting of blocks 2, 3, 5,
7139 6, 7, 8, 9, 10, 11, 12, 13, 14, 15, 16, and 17.

7140 d. All of Block Group 4.

7141 16. That part of Tract 19.04 consisting of:

7142 a. That part of Block Group 1 consisting of blocks 3, 4, 5,
7143 6, 7, 8, 9, 10, 11, 12, 13, 14, 15, 16, 17, 18, 19, 20, 21, 22,
7144 23, 26, 27, 28, 29, and 30.

7145 b. That part of Block Group 2 consisting of blocks 1, 2, 3,
7146 4, 5, 6, 7, 8, 9, 11, 12, 13, 14, 15, 16, 17, 18, and 19.

7147 c. All of Block Group 3.

7148 17. That part of Tract 23.00 consisting of:

7149 a. All of Block Group 1.

7150 b. That part of Block Group 2 consisting of blocks 2, 3, 4,
7151 5, 6, 7, 8, 9, 10, 11, 12, 13, 14, 17, 18, 19, 20, 21, 22, 23,
7152 24, 25, 26, 27, 28, 29, 30, 31, 33, 34, 35, and 36.

7153 c. That part of Block Group 3 consisting of blocks 6, 7, 8,
7154 9, 10, 11, 12, 13, 14, 15, 16, 17, 18, 19, 20, 21, 22, 23, 24,
7155 25, 26, and 27.

7156 d. All of Block Group 4.

7157 18. That part of Tract 25.02 consisting of:

7158 a. All of Block Group 1.

7159 b. That part of Block Group 2 consisting of blocks 2, 3, 4,
7160 5, 6, 9, 10, 11, 12, and 14.

7161 c. That part of Block Group 3 consisting of blocks 1, 2, 3,
7162 8, 9, 10, 11, 12, 13, 14, 15, 16, 17, 18, 19, 20, 21, 22, 23,
7163 24, 25, and 26.

2022100er

- 7164 19. That part of Tract 27.02 consisting of:
7165 a. That part of Block Group 1 consisting of blocks 25, 26,
7166 and 27.
7167 b. That part of Block Group 2 consisting of blocks 2, 3, 4,
7168 5, 6, 7, 8, 9, 10, 11, 12, 13, 14, 15, 16, 17, 18, 19, 20, 21,
7169 22, 23, 24, 25, 26, 27, 28, 29, 30, 31, 32, 33, and 34.
7170 20. That part of Tract 28.00 consisting of:
7171 a. That part of Block Group 1 consisting of blocks 9, 10,
7172 11, 21, 22, and 23.
7173 b. That part of Block Group 2 consisting of blocks 6, 15,
7174 16, 17, 18, 20, 21, 22, 23, 24, and 25.
7175 21. That part of Tract 30.05 consisting of:
7176 a. That part of Block Group 1 consisting of blocks 0, 1, 2,
7177 3, and 6.
7178 b. All of Block Group 2.
7179 22. That part of Tract 36.06 consisting of:
7180 a. That part of Block Group 1 consisting of blocks 0, 1, 2,
7181 3, 4, 5, 6, 7, 8, 9, 10, 11, 12, 13, 14, 15, 16, 17, 18, 19, 20,
7182 21, 22, 23, 24, 25, 26, 27, 28, 29, 30, 31, 32, 33, 34, 35, 37,
7183 38, 39, 40, 41, 42, and 49.
7184 23. That part of Tract 37.03 consisting of:
7185 a. That part of Block Group 2 consisting of blocks 0, 1,
7186 and 2.
7187 24. That part of Tract 37.04 consisting of:
7188 a. That part of Block Group 1 consisting of blocks 0, 1, 2,
7189 3, 4, 5, and 6.
7190 25. That part of Tract 37.10 consisting of:
7191 a. All of Block Group 1.
7192 b. That part of Block Group 2 consisting of blocks 3, 4, 5,

2022100er

7193 6, 7, 8, 9, 10, 11, 12, 13, 14, 15, 16, and 17.

7194 c. That part of Block Group 3 consisting of blocks 3, 4, 5,

7195 6, 7, 8, 9, 10, 11, 12, 13, 14, 15, 18, 21, 22, 23, 24, 25, and

7196 26.

7197 d. All of Block Group 4.

7198 (110) District 110 is composed of:

7199 (a) That part of Miami-Dade County consisting of:

7200 1. All of Tract 6.01, 6.02, 92.00, 93.05, 93.12, 93.14,

7201 93.15, 93.16, 93.17, 93.18, 93.19, 93.20, 93.21, 93.22, 93.23,

7202 93.24, 93.25, 93.26, 93.27, 100.13, 100.16, 100.17, 100.18,

7203 116.01, 116.02, 117.01, 117.02, 118.00, 119.00, 120.01, 120.02,

7204 121.01, 121.02, 121.03, 121.04, 121.05, 122.00, 123.01, 123.02,

7205 124.01, 124.02, 127.02, and 128.02.

7206 2. That part of Tract 5.05 consisting of:

7207 a. All of Block Group 1.

7208 b. That part of Block Group 2 consisting of blocks 10, 20,

7209 21, 22, 23, 24, 25, 26, 27, 28, 29, 30, and 41.

7210 c. All of Block Group 3.

7211 3. That part of Tract 5.08 consisting of:

7212 a. That part of Block Group 1 consisting of blocks 14, 25,

7213 26, 27, and 28.

7214 4. That part of Tract 7.18 consisting of:

7215 a. That part of Block Group 1 consisting of blocks 0, and

7216 1.

7217 b. That part of Block Group 2 consisting of block 0.

7218 5. That part of Tract 100.15 consisting of:

7219 a. That part of Block Group 1 consisting of blocks 9, 10,

7220 11, 12, 13, 14, and 15.

7221 6. That part of Tract 124.03 consisting of:

2022100er

7222 a. That part of Block Group 1 consisting of blocks 0, 1, 2,
7223 3, 4, 5, 6, 21, 39, 40, 41, 42, 43, 44, 45, 46, 47, 48, 49, 50,
7224 51, 62, 63, 64, 65, and 66.

7225 7. That part of Tract 127.01 consisting of:

7226 a. All of Block Group 2.

7227 8. That part of Tract 128.01 consisting of:

7228 a. All of Block Group 1.

7229 b. That part of Block Group 2 consisting of blocks 0, 1, 2,
7230 3, 4, 5, 6, 7, 8, 9, 10, 11, 12, 13, 16, 17, 24, 25, 26, 27, 28,
7231 29, 30, 31, 32, and 33.

7232 9. That part of Tract 129.00 consisting of:

7233 a. That part of Block Group 2 consisting of blocks 6, and
7234 7.

7235 (111) District 111 is composed of:

7236 (a) That part of Miami-Dade County consisting of:

7237 1. All of Tract 90.39, 90.40, 90.43, 90.44, 90.48, 90.49,
7238 90.50, 90.56, 90.57, 90.58, 90.59, 90.60, 90.65, 90.66, 125.01,
7239 125.02, 126.01, 126.02, 130.00, 131.00, 132.01, 132.02, 133.01,
7240 133.02, 134.00, 135.00, 136.00, 137.00, 138.01, 138.02, 139.00,
7241 142.00, 143.00, 144.00, 145.00, 146.02, and 147.01.

7242 2. That part of Tract 7.10 consisting of:

7243 a. That part of Block Group 1 consisting of block 18.

7244 b. That part of Block Group 2 consisting of block 6.

7245 3. That part of Tract 7.19 consisting of:

7246 a. That part of Block Group 2 consisting of block 16.

7247 4. That part of Tract 90.10 consisting of:

7248 a. That part of Block Group 1 consisting of blocks 0, 1, 2,
7249 3, 4, 5, 6, 7, 8, 9, 10, 11, 12, 13, 14, 15, 16, 17, 18, 19, 20,
7250 21, 22, 23, 24, 25, 26, 27, 28, 29, 30, 31, 32, 33, 34, 35, 36,

2022100er

7251 37, 38, 39, 41, 42, 43, 44, 45, 46, 48, 49, 50, 51, 52, 53, 54,
7252 55, 56, 57, 58, 59, 60, 61, 76, 77, 78, 79, 80, 81, 82, 83, 84,
7253 92, 93, 100, 101, 105, 106, 111, and 112.
7254 b. All of Block Group 2, and 3.
7255 5. That part of Tract 90.24 consisting of:
7256 a. That part of Block Group 3 consisting of blocks 0, and
7257 1.
7258 6. That part of Tract 90.28 consisting of:
7259 a. That part of Block Group 3 consisting of blocks 0, and
7260 1.
7261 7. That part of Tract 90.30 consisting of:
7262 a. That part of Block Group 1 consisting of block 2.
7263 8. That part of Tract 91.02 consisting of:
7264 a. That part of Block Group 1 consisting of blocks 0, 1, 2,
7265 3, 4, 5, 6, 7, 8, 9, 10, 11, 12, 13, 14, 15, 16, 17, 18, 19, 20,
7266 24, 25, and 26.
7267 9. That part of Tract 124.03 consisting of:
7268 a. That part of Block Group 1 consisting of blocks 7, 8, 9,
7269 10, 13, 14, 15, 16, 17, 18, 19, 20, 22, 23, 24, 25, 26, 27, 28,
7270 29, 31, 32, 33, 34, 35, 36, 37, 38, 52, 53, 54, 55, 56, 57, 58,
7271 59, 60, and 61.
7272 10. That part of Tract 127.01 consisting of:
7273 a. All of Block Group 1.
7274 11. That part of Tract 128.01 consisting of:
7275 a. That part of Block Group 2 consisting of blocks 14, 15,
7276 18, 19, 20, 21, 22, and 23.
7277 12. That part of Tract 129.00 consisting of:
7278 a. All of Block Group 1.
7279 b. That part of Block Group 2 consisting of blocks 0, 1, 2,

2022100er

7280 3, 4, 5, 8, 9, 10, 11, 12, 13, 14, 15, 16, 17, 18, 19, 20, 21,
7281 22, 23, 24, 25, 26, 27, 28, 29, 30, and 31.

7282 13. That part of Tract 141.00 consisting of:

7283 a. That part of Block Group 1 consisting of blocks 0, 1, 2,
7284 3, 4, 5, 6, 7, 8, 9, 10, 11, 12, 13, 14, 15, 16, 17, 18, 19, 20,
7285 21, 22, 23, 24, 25, 26, 27, 28, 29, 30, 31, 32, 33, 34, 35, 36,
7286 37, 38, 39, 44, 45, 46, and 47.

7287 14. That part of Tract 147.02 consisting of:

7288 a. All of Block Group 1.

7289 b. That part of Block Group 3 consisting of blocks 0, 1, 2,
7290 3, 4, 5, 6, 7, 8, 9, 12, 13, and 14.

7291 15. That part of Tract 9811.00 consisting of:

7292 a. That part of Block Group 1 consisting of blocks 2, 3, 4,
7293 5, 6, 7, 8, 9, 10, 11, 12, 13, 14, 15, 16, 17, 18, 19, 20, 21,
7294 22, 23, 24, 25, 26, 27, 28, 29, 30, 31, 32, 33, 34, 35, 36, 37,
7295 38, 39, 40, 41, 42, 43, 44, 45, 46, 47, 48, 49, 50, 51, 52, 53,
7296 54, 55, 56, 57, 58, 59, 60, 61, 62, 63, 64, 65, 66, 67, 68, 69,
7297 70, 71, 72, 73, 74, 75, and 76.

7298 (112) District 112 is composed of:

7299 (a) That part of Miami-Dade County consisting of:

7300 1. All of Tract 6.03, 6.05, 6.07, 6.09, 6.10, 6.11, 6.12,
7301 7.05, 7.11, 7.12, 7.13, 7.14, 7.15, 7.16, 7.17, 7.20, 8.04,
7302 8.05, 8.06, 8.07, 8.08, 16.03, 16.05, 16.06, 16.07, 16.08,
7303 47.01, 47.03, 47.04, 47.05, 49.04, 50.02, 50.03, 50.04, 51.03,
7304 51.04, 54.03, 54.05, 54.06, 54.07, 55.04, 55.05, 55.06, and
7305 4901.00.

7306 2. That part of Tract 7.10 consisting of:

7307 a. That part of Block Group 1 consisting of blocks 0, 1, 2,
7308 3, 4, 5, 6, 7, 8, 9, 10, 11, 12, 13, 14, 15, 16, 17, 19, 20, and

2022100er

- 7309 21.
- 7310 b. That part of Block Group 2 consisting of blocks 0, 1, 2,
- 7311 3, 4, 5, 7, 8, 9, 10, 11, 12, and 13.
- 7312 c. All of Block Group 3.
- 7313 3. That part of Tract 7.18 consisting of:
- 7314 a. That part of Block Group 1 consisting of blocks 2, 3, 4,
- 7315 5, 6, 7, 8, 9, 10, 11, and 12.
- 7316 b. That part of Block Group 2 consisting of blocks 1, 2, 3,
- 7317 4, 5, 6, 7, 8, 9, 10, 11, and 12.
- 7318 4. That part of Tract 7.19 consisting of:
- 7319 a. All of Block Group 1.
- 7320 b. That part of Block Group 2 consisting of blocks 0, 1, 2,
- 7321 3, 4, 5, 6, 7, 8, 9, 10, 11, 12, 13, 14, 15, 17, 18, and 19.
- 7322 5. That part of Tract 9.03 consisting of:
- 7323 a. That part of Block Group 1 consisting of blocks 10, 11,
- 7324 and 12.
- 7325 b. That part of Block Group 2 consisting of blocks 12, 13,
- 7326 and 27.
- 7327 6. That part of Tract 9.04 consisting of:
- 7328 a. That part of Block Group 1 consisting of block 9.
- 7329 7. That part of Tract 17.01 consisting of:
- 7330 a. That part of Block Group 1 consisting of blocks 8, 9,
- 7331 13, 14, 16, 17, 18, 19, 20, and 21.
- 7332 b. That part of Block Group 3 consisting of blocks 15, 16,
- 7333 17, 21, 22, 23, 24, 25, 26, 27, and 28.
- 7334 c. That part of Block Group 4 consisting of blocks 5, 6, 7,
- 7335 8, 15, 16, 17, and 26.
- 7336 8. That part of Tract 17.05 consisting of:
- 7337 a. That part of Block Group 1 consisting of blocks 0, 1, 2,

2022100er

7338 3, 4, 5, 6, 7, 8, 9, 10, 11, 12, 13, 14, 15, 16, 17, 18, 19, 22,
7339 23, 24, 25, 26, 27, 28, 30, 31, 32, 33, 34, and 35.

7340 b. That part of Block Group 2 consisting of blocks 4, 5, 6,
7341 7, 8, 9, 10, 11, 12, 14, 15, and 18.

7342 9. That part of Tract 30.05 consisting of:

7343 a. That part of Block Group 1 consisting of blocks 4, and
7344 5.

7345 10. That part of Tract 49.01 consisting of:

7346 a. All of Block Group 1.

7347 11. That part of Tract 51.02 consisting of:

7348 a. That part of Block Group 2 consisting of blocks 1, 2, 3,
7349 4, 5, 7, 8, 9, 10, 11, 12, 13, and 14.

7350 b. All of Block Group 3.

7351 12. That part of Tract 54.09 consisting of:

7352 a. That part of Block Group 1 consisting of blocks 0, 1, 2,
7353 and 3.

7354 b. That part of Block Group 2 consisting of blocks 0, 1, 2,
7355 and 3.

7356 13. That part of Tract 55.03 consisting of:

7357 a. That part of Block Group 1 consisting of blocks 0, 1, 2,
7358 7, 8, 9, and 10.

7359 b. All of Block Group 2, and 3.

7360 14. That part of Tract 91.02 consisting of:

7361 a. That part of Block Group 1 consisting of blocks 21, 22,
7362 23, 27, 28, 29, 30, 31, 32, 33, 34, 35, 36, 37, 38, 39, 40, 41,
7363 42, 43, 44, 45, 46, 47, 48, 49, 50, 51, 52, 53, 54, 55, 56, 57,
7364 58, 59, 60, 61, 62, 63, 64, 65, 66, 67, 68, 69, and 70.

7365 b. That part of Block Group 2 consisting of blocks 0, 1, 2,
7366 3, 4, 5, 6, 7, 8, 9, 10, 11, 12, 13, 14, 15, 16, 17, 18, 19, 20,

2022100er

7367 21, 22, 23, 24, 25, 26, 27, 28, 29, 30, 31, 32, 33, 34, 35, 36,
7368 37, 38, 39, 40, and 45.

7369 15. That part of Tract 9805.00 consisting of:

7370 a. That part of Block Group 1 consisting of blocks 0, 1, 2,
7371 3, 4, 5, 6, 7, 8, 9, 10, 11, 12, 13, 14, 15, 16, 17, 18, 19, 20,
7372 21, 22, 23, 24, 25, 26, 27, 28, 29, 30, 31, 32, 33, 34, 35, 36,
7373 37, 38, 39, 40, 41, 42, 43, 44, 45, 46, 47, 48, 49, 50, 51, 52,
7374 53, 54, 55, 56, 57, 58, 59, 60, 61, 62, 63, 64, 65, 66, 67, 68,
7375 69, 70, 71, 72, 73, 74, 75, 76, 77, 78, 79, 80, 81, 82, 83, 87,
7376 88, 89, 95, 96, 97, 98, 99, 101, 102, and 104.

7377 (113) District 113 is composed of:

7378 (a) That part of Miami-Dade County consisting of:

7379 1. All of Tract 27.08, 27.09, 27.10, 36.03, 36.04, 36.05,
7380 37.05, 37.08, 46.02, 46.05, 46.07, 46.08, 52.01, 52.02, 53.03,
7381 53.04, 53.05, 53.06, 54.10, 63.02, 63.03, 63.04, 64.01, 64.02,
7382 64.03, 65.01, 65.03, 65.04, 66.03, 66.04, 66.05, 66.06, 66.07,
7383 66.08, 67.05, 67.06, 67.07, 67.09, 67.13, 67.14, 67.15, 67.16,
7384 67.17, 67.18, 67.19, 67.20, 67.21, 67.22, 68.02, 69.01, 69.02,
7385 70.03, 70.05, 9804.00, and 9810.00.

7386 2. That part of Tract 27.07 consisting of:

7387 a. All of Block Group 1.

7388 3. That part of Tract 36.06 consisting of:

7389 a. That part of Block Group 1 consisting of blocks 36, 43,
7390 44, 45, 46, 47, 48, 50, 51, 52, 53, 54, 55, 56, 57, 58, 59, and
7391 60.

7392 4. That part of Tract 37.03 consisting of:

7393 a. All of Block Group 1.

7394 b. That part of Block Group 2 consisting of blocks 3, 4, 5,
7395 6, 7, and 8.

2022100er

- 7396 5. That part of Tract 37.04 consisting of:
7397 a. That part of Block Group 1 consisting of blocks 7, 8, 9,
7398 10, 11, 12, 13, 14, and 15.
- 7399 6. That part of Tract 37.10 consisting of:
7400 a. That part of Block Group 2 consisting of blocks 0, 1,
7401 and 2.
- 7402 b. That part of Block Group 3 consisting of blocks 0, 1, 2,
7403 16, 17, 19, and 20.
- 7404 7. That part of Tract 45.00 consisting of:
7405 a. That part of Block Group 1 consisting of blocks 8, 11,
7406 13, 15, and 41.
- 7407 8. That part of Tract 51.02 consisting of:
7408 a. All of Block Group 1.
7409 b. That part of Block Group 2 consisting of blocks 0, and
7410 6.
- 7411 9. That part of Tract 54.09 consisting of:
7412 a. That part of Block Group 1 consisting of blocks 4, 5, 6,
7413 7, and 8.
- 7414 b. That part of Block Group 2 consisting of blocks 4, 5, 6,
7415 7, 8, 9, 10, and 11.
- 7416 10. That part of Tract 68.01 consisting of:
7417 a. That part of Block Group 1 consisting of blocks 0, 1, 2,
7418 3, 4, 5, 6, 7, 8, 9, 10, 11, 12, 15, 16, and 17.
- 7419 b. All of Block Group 2.
- 7420 11. That part of Tract 71.04 consisting of:
7421 a. That part of Block Group 1 consisting of blocks 0, 1, 2,
7422 3, 4, 5, and 6.
- 7423 b. That part of Block Group 2 consisting of blocks 0, 1,
7424 and 2.

2022100er

7425 12. That part of Tract 9900.00 consisting of:
7426 a. That part of Block Group 0 consisting of blocks 3, 4, 5,
7427 6, 9, 10, 11, 12, 13, 14, 15, and 23.
7428 (114) District 114 is composed of:
7429 (a) That part of Miami-Dade County consisting of:
7430 1. All of Tract 49.03, 56.00, 57.01, 57.05, 57.06, 57.07,
7431 57.08, 58.03, 58.04, 58.05, 58.06, 59.01, 59.04, 60.04, 61.03,
7432 61.04, 61.05, 61.06, 62.01, 62.03, 62.05, 62.06, 70.04, 70.06,
7433 70.07, 71.01, 71.03, 72.00, 73.00, 74.01, 74.02, 74.03, 75.01,
7434 75.03, 76.01, 76.03, 76.07, 76.08, 79.01, 79.02, 80.00, 90.14,
7435 90.31, 90.51, 91.01, and 9803.00.
7436 2. That part of Tract 49.01 consisting of:
7437 a. All of Block Group 2.
7438 3. That part of Tract 55.03 consisting of:
7439 a. That part of Block Group 1 consisting of blocks 3, 4, 5,
7440 and 6.
7441 4. That part of Tract 60.02 consisting of:
7442 a. All of Block Group 1.
7443 b. That part of Block Group 2 consisting of blocks 8, 9,
7444 11, 12, and 15.
7445 c. All of Block Group 3.
7446 5. That part of Tract 60.03 consisting of:
7447 a. All of Block Group 1.
7448 6. That part of Tract 68.01 consisting of:
7449 a. That part of Block Group 1 consisting of blocks 13, and
7450 14.
7451 7. That part of Tract 71.04 consisting of:
7452 a. That part of Block Group 1 consisting of blocks 7, 8, 9,
7453 10, 11, 12, 13, 14, and 15.

2022100er

7454 b. That part of Block Group 2 consisting of blocks 3, 4, 5,
7455 6, 7, 8, 9, 10, and 11.

7456 8. That part of Tract 76.05 consisting of:

7457 a. That part of Block Group 2 consisting of blocks 12, 13,
7458 14, 15, 18, 20, 21, 22, 23, and 24.

7459 9. That part of Tract 76.09 consisting of:

7460 a. That part of Block Group 1 consisting of blocks 0, 1, 2,
7461 5, 6, 7, 8, 11, 12, 13, 14, 15, and 16.

7462 10. That part of Tract 76.10 consisting of:

7463 a. All of Block Group 1.

7464 b. That part of Block Group 3 consisting of blocks 0, 1, 4,
7465 5, 6, 7, 8, 9, 12, and 13.

7466 c. All of Block Group 4.

7467 11. That part of Tract 78.01 consisting of:

7468 a. That part of Block Group 1 consisting of blocks 0, 1, 2,
7469 3, 4, 5, 6, 7, 8, 9, 10, 14, and 15.

7470 12. That part of Tract 78.06 consisting of:

7471 a. That part of Block Group 3 consisting of blocks 12, 13,
7472 26, 27, 28, and 29.

7473 13. That part of Tract 82.05 consisting of:

7474 a. That part of Block Group 2 consisting of blocks 6, 7, 8,
7475 9, 10, and 11.

7476 b. That part of Block Group 4 consisting of blocks 11, 12,
7477 13, 14, 15, 16, 17, 21, 22, and 23.

7478 14. That part of Tract 82.07 consisting of:

7479 a. That part of Block Group 2 consisting of blocks 0, 1,
7480 and 9.

7481 15. That part of Tract 90.30 consisting of:

7482 a. That part of Block Group 1 consisting of blocks 0, and

2022100er

- 7483 1.
- 7484 b. All of Block Group 2, and 3.
- 7485 16. That part of Tract 91.02 consisting of:
- 7486 a. That part of Block Group 2 consisting of blocks 41, 42,
- 7487 43, 44, 46, 47, 48, 49, 50, and 51.
- 7488 17. That part of Tract 9805.00 consisting of:
- 7489 a. That part of Block Group 1 consisting of blocks 84, 85,
- 7490 86, 90, 91, 92, 93, 94, 100, and 103.
- 7491 18. That part of Tract 9900.00 consisting of:
- 7492 a. That part of Block Group 0 consisting of blocks 19, 20,
- 7493 22, and 29.
- 7494 (115) District 115 is composed of:
- 7495 (a) That part of Miami-Dade County consisting of:
- 7496 1. All of Tract 59.02, 59.03, 77.04, 77.05, 77.06, 77.07,
- 7497 77.08, 77.09, 78.05, 78.07, 78.08, 78.09, 81.01, 81.02, 82.02,
- 7498 82.06, 82.08, 82.09, 83.05, 84.09, 84.15, 84.29, 89.10, 89.11,
- 7499 106.04, 106.08, 106.09, 106.10, 106.13, 106.18, 106.19, 106.20,
- 7500 106.23, 106.24, and 106.25.
- 7501 2. That part of Tract 60.02 consisting of:
- 7502 a. That part of Block Group 2 consisting of blocks 0, 1, 2,
- 7503 3, 4, 5, 6, 7, 10, 13, and 14.
- 7504 b. All of Block Group 4, and 5.
- 7505 3. That part of Tract 60.03 consisting of:
- 7506 a. All of Block Group 2.
- 7507 4. That part of Tract 76.05 consisting of:
- 7508 a. All of Block Group 1.
- 7509 b. That part of Block Group 2 consisting of blocks 0, 1, 2,
- 7510 3, 4, 5, 6, 7, 8, 9, 10, 11, 16, 17, and 19.
- 7511 c. All of Block Group 3.

2022100er

- 7512 5. That part of Tract 76.09 consisting of:
7513 a. That part of Block Group 1 consisting of blocks 3, 4, 9,
7514 10, 17, 18, 19, 20, 21, 22, 23, 24, 25, and 26.
7515 b. All of Block Group 2.
7516 6. That part of Tract 76.10 consisting of:
7517 a. That part of Block Group 3 consisting of blocks 2, 3,
7518 10, and 11.
7519 7. That part of Tract 78.01 consisting of:
7520 a. That part of Block Group 1 consisting of blocks 11, 12,
7521 13, 16, and 17.
7522 8. That part of Tract 78.06 consisting of:
7523 a. All of Block Group 1.
7524 b. That part of Block Group 3 consisting of blocks 0, 1, 2,
7525 3, 4, 5, 6, 7, 8, 9, 10, 11, 14, 15, 16, 17, 18, 19, 20, 21, 22,
7526 23, 24, 25, 30, 31, and 32.
7527 9. That part of Tract 82.05 consisting of:
7528 a. All of Block Group 1.
7529 b. That part of Block Group 2 consisting of blocks 0, 1, 2,
7530 3, 4, 5, 12, and 13.
7531 c. All of Block Group 3.
7532 d. That part of Block Group 4 consisting of blocks 0, 1, 2,
7533 3, 4, 5, 6, 7, 8, 9, 10, 18, 19, 20, and 24.
7534 10. That part of Tract 82.07 consisting of:
7535 a. All of Block Group 1.
7536 b. That part of Block Group 2 consisting of blocks 2, 3, 4,
7537 5, 6, 7, 8, 10, 11, 12, 13, 14, 15, 16, 17, 18, 19, 20, 21, 22,
7538 23, 24, 25, 26, 27, 28, 29, 30, and 31.
7539 c. All of Block Group 3.
7540 11. That part of Tract 83.10 consisting of:

2022100er

7541 a. That part of Block Group 2 consisting of blocks 0, and
7542 1.
7543 12. That part of Tract 84.26 consisting of:
7544 a. That part of Block Group 1 consisting of blocks 0, 1, 2,
7545 3, 4, 5, 6, 7, 8, 9, 10, 11, 12, 13, 14, 15, 17, 18, 19, 20, and
7546 21.
7547 b. That part of Block Group 2 consisting of blocks 0, 1, 2,
7548 3, 4, 5, 6, 7, 8, 9, 10, 12, 14, 15, 16, and 17.
7549 c. All of Block Group 3.
7550 13. That part of Tract 84.27 consisting of:
7551 a. That part of Block Group 2 consisting of blocks 0, 1, 2,
7552 3, 4, 5, 6, 9, 10, 11, 16, 17, 18, 19, and 20.
7553 14. That part of Tract 84.28 consisting of:
7554 a. That part of Block Group 1 consisting of blocks 0, 1, 2,
7555 3, 4, 5, 8, 9, 10, 11, 12, 13, 14, 15, 16, 17, and 18.
7556 b. That part of Block Group 2 consisting of blocks 1, 2, 3,
7557 4, 5, and 6.
7558 c. That part of Block Group 3 consisting of blocks 0, 1, 2,
7559 3, 4, 5, 6, 8, 9, 10, 11, 12, and 13.
7560 15. That part of Tract 106.26 consisting of:
7561 a. All of Block Group 1.
7562 b. That part of Block Group 2 consisting of blocks 0, 1, 2,
7563 3, 4, 5, 6, 7, 8, 25, and 26.
7564 16. That part of Tract 9806.00 consisting of:
7565 a. That part of Block Group 1 consisting of blocks 0, 1, 2,
7566 3, 4, 5, 6, 7, 8, 9, 15, 16, 18, and 19.
7567 (116) District 116 is composed of:
7568 (a) That part of Miami-Dade County consisting of:
7569 1. All of Tract 84.16, 84.18, 84.19, 84.21, 84.22, 84.23,

2022100er

7570 84.24, 84.25, 84.30, 84.31, 85.02, 85.03, 85.04, 86.01, 86.03,
7571 86.04, 87.02, 87.03, 87.04, 88.05, 88.06, 88.07, 88.08, 88.09,
7572 88.10, 89.04, 89.06, 89.07, 89.08, 89.09, 90.15, 90.20, 90.21,
7573 90.22, 90.26, 90.27, 90.29, 90.52, 90.53, 90.54, 90.55, 90.61,
7574 90.62, 90.63, 90.64, and 156.00.
7575 2. That part of Tract 84.20 consisting of:
7576 a. That part of Block Group 1 consisting of blocks 0, 1, 2,
7577 3, 4, 5, 6, 7, and 8.
7578 b. All of Block Group 2.
7579 3. That part of Tract 84.28 consisting of:
7580 a. That part of Block Group 1 consisting of blocks 6, and
7581 7.
7582 b. That part of Block Group 2 consisting of block 0.
7583 c. That part of Block Group 3 consisting of block 7.
7584 4. That part of Tract 90.10 consisting of:
7585 a. That part of Block Group 1 consisting of blocks 40, 47,
7586 62, 63, 64, 65, 66, 67, 68, 69, 70, 71, 72, 73, 74, 75, 85, 86,
7587 87, 88, 89, 90, 91, 94, 95, 96, 97, 98, 99, 102, 103, 104, 107,
7588 108, 109, and 110.
7589 5. That part of Tract 90.24 consisting of:
7590 a. All of Block Group 1.
7591 b. That part of Block Group 3 consisting of blocks 2, 3, 4,
7592 and 5.
7593 6. That part of Tract 90.28 consisting of:
7594 a. All of Block Group 1.
7595 b. That part of Block Group 3 consisting of blocks 2, 3, 4,
7596 5, 6, 7, 8, 9, 10, 11, 12, and 13.
7597 (117) District 117 is composed of:
7598 (a) That part of Miami-Dade County consisting of:

2022100er

- 7599 1. All of Tract 83.08, 83.09, 83.11, 83.13, 83.15, 102.07,
7600 102.13, 102.14, 105.01, 106.21, 106.22, 107.09, 107.10, 108.05,
7601 109.00, 110.03, 110.10, 110.12, 110.13, and 114.09.
- 7602 2. That part of Tract 83.10 consisting of:
7603 a. All of Block Group 1.
7604 b. That part of Block Group 2 consisting of blocks 2, 3,
7605 and 4.
7606 c. All of Block Group 3.
- 7607 3. That part of Tract 83.12 consisting of:
7608 a. All of Block Group 1.
7609 b. That part of Block Group 2 consisting of blocks 0, 1, 2,
7610 3, 4, 5, 6, 7, 8, 14, 15, 16, 17, 20, 21, 22, 23, and 24.
7611 c. That part of Block Group 3 consisting of blocks 0, 1, 2,
7612 3, 4, 5, 6, 7, 8, 9, 10, 11, 12, 13, 14, 15, 16, 17, 18, 20, 21,
7613 22, 23, 24, and 25.
- 7614 4. That part of Tract 83.14 consisting of:
7615 a. All of Block Group 1.
7616 b. That part of Block Group 2 consisting of blocks 0, 1, 2,
7617 3, and 5.
7618 c. All of Block Group 3.
- 7619 5. That part of Tract 84.26 consisting of:
7620 a. That part of Block Group 2 consisting of blocks 18, 19,
7621 20, 21, 22, 23, 24, 25, 26, 27, and 28.
7622 6. That part of Tract 102.05 consisting of:
7623 a. That part of Block Group 3 consisting of blocks 0, 1, 2,
7624 3, 4, 5, 8, 10, 11, and 12.
7625 b. All of Block Group 4.
- 7626 7. That part of Tract 102.08 consisting of:
7627 a. All of Block Group 1.

2022100er

7628 b. That part of Block Group 2 consisting of blocks 0, 19,
7629 20, 21, 22, 23, 24, 25, 26, 27, 28, 29, 30, 31, 32, 33, and 34.

7630 c. All of Block Group 3.

7631 8. That part of Tract 104.00 consisting of:

7632 a. That part of Block Group 1 consisting of blocks 0, 1, 2,
7633 3, 6, 7, 8, 9, 11, 12, 13, 14, 15, 16, 17, 18, 25, 26, 27, 28,
7634 and 29.

7635 b. That part of Block Group 3 consisting of blocks 47, 48,
7636 65, 66, and 67.

7637 9. That part of Tract 105.02 consisting of:

7638 a. That part of Block Group 1 consisting of blocks 0, 1, 2,
7639 4, 8, 9, 10, 11, 12, 13, 14, 15, 16, 17, 18, 19, 20, 21, 22, 24,
7640 25, 26, 27, 28, 29, 30, 31, 32, 33, 34, and 35.

7641 b. All of Block Group 2, and 3.

7642 10. That part of Tract 107.08 consisting of:

7643 a. All of Block Group 1.

7644 b. That part of Block Group 3 consisting of blocks 0, 1, 2,
7645 4, 5, 6, 7, 8, 9, 10, 11, 12, 13, 14, 15, 16, 17, 18, 19, 20,
7646 21, 22, 23, 24, 25, 26, 27, 28, 29, 30, 31, 32, 33, 34, 35, 36,
7647 37, 38, 39, 40, and 41.

7648 11. That part of Tract 108.03 consisting of:

7649 a. That part of Block Group 1 consisting of blocks 0, 1, 2,
7650 3, 4, 5, 6, 7, 8, 9, 10, 11, and 15.

7651 b. That part of Block Group 2 consisting of blocks 1, 2, 3,
7652 5, 6, 7, 8, 9, 10, 11, 12, 13, and 14.

7653 12. That part of Tract 108.04 consisting of:

7654 a. That part of Block Group 1 consisting of blocks 0, 1, 2,
7655 3, 4, 11, 12, 13, 14, 15, 16, 17, 18, 19, 20, 21, 22, 23, 24,
7656 25, 26, 27, 28, 29, 30, 31, and 32.

2022100er

- 7657 b. All of Block Group 2, and 3.
- 7658 c. That part of Block Group 4 consisting of blocks 3, 5, 6,
7659 7, 8, 9, 10, and 11.
- 7660 13. That part of Tract 108.06 consisting of:
- 7661 a. All of Block Group 2.
- 7662 14. That part of Tract 110.11 consisting of:
- 7663 a. All of Block Group 1.
- 7664 b. That part of Block Group 2 consisting of blocks 0, 1, 2,
7665 3, 4, 5, 12, 13, 14, 15, 16, 17, 18, 19, 20, 21, 22, 23, 24, 25,
7666 26, 27, 28, 29, 30, 31, 32, 33, 34, 35, and 36.
- 7667 15. That part of Tract 110.14 consisting of:
- 7668 a. All of Block Group 2.
- 7669 16. That part of Tract 111.03 consisting of:
- 7670 a. That part of Block Group 1 consisting of blocks 0, 1, 2,
7671 3, 4, 5, 6, 7, 8, 9, 11, 12, 13, 14, 15, 16, 17, 18, and 19.
- 7672 b. All of Block Group 2.
- 7673 17. That part of Tract 111.04 consisting of:
- 7674 a. That part of Block Group 3 consisting of blocks 24, 25,
7675 27, 28, 29, 32, 33, 34, 35, and 36.
- 7676 18. That part of Tract 113.01 consisting of:
- 7677 a. All of Block Group 3.
- 7678 19. That part of Tract 113.02 consisting of:
- 7679 a. All of Block Group 2.
- 7680 20. That part of Tract 114.05 consisting of:
- 7681 a. All of Block Group 1.
- 7682 b. That part of Block Group 2 consisting of blocks 0, 2, 3,
7683 4, 5, 6, 7, 8, 9, 10, 11, 12, 13, 14, 15, 16, 17, 18, 19, 20,
7684 21, 22, 23, 24, 25, 26, 27, 28, 29, 30, and 31.
- 7685 21. That part of Tract 114.06 consisting of:

2022100er

7686 a. All of Block Group 1.
7687 22. That part of Tract 114.07 consisting of:
7688 a. That part of Block Group 1 consisting of blocks 0, 1, 2,
7689 3, 4, 5, 9, 10, 11, 12, 13, and 14.
7690 b. All of Block Group 2.
7691 23. That part of Tract 114.10 consisting of:
7692 a. All of Block Group 1.
7693 b. That part of Block Group 2 consisting of blocks 35, 36,
7694 37, 38, 39, 40, 41, 42, 43, 44, 45, 46, and 47.
7695 24. That part of Tract 114.11 consisting of:
7696 a. That part of Block Group 1 consisting of blocks 1, 2, 3,
7697 4, 5, 6, 7, 8, 9, 10, and 11.
7698 b. All of Block Group 2.
7699 25. That part of Tract 114.12 consisting of:
7700 a. All of Block Group 1.
7701 b. That part of Block Group 3 consisting of blocks 10, 11,
7702 12, 13, 14, 15, 16, 17, 18, 19, 20, 21, 22, 23, 24, 26, and 34.
7703 26. That part of Tract 202.00 consisting of:
7704 a. That part of Block Group 4 consisting of block 3.
7705 27. That part of Tract 203.00 consisting of:
7706 a. That part of Block Group 1 consisting of block 0.
7707 (118) District 118 is composed of:
7708 (a) That part of Miami-Dade County consisting of:
7709 1. All of Tract 102.09, 102.11, 102.12, 146.01, 148.00,
7710 149.00, 150.01, 150.02, 154.00, 155.01, 155.02, 157.00, 158.00,
7711 159.00, 160.00, 161.00, 168.00, 169.00, 170.00, 171.01, 171.02,
7712 172.00, 173.00, 174.01, 174.02, 189.01, 189.02, 190.00, 191.00,
7713 192.00, 193.01, 193.02, 194.01, 194.02, 199.01, and 199.02.
7714 2. That part of Tract 83.12 consisting of:

2022100er

- 7715 a. That part of Block Group 2 consisting of blocks 9, 10,
7716 11, 12, 13, 18, and 19.
- 7717 b. That part of Block Group 3 consisting of block 19.
- 7718 3. That part of Tract 83.14 consisting of:
- 7719 a. That part of Block Group 2 consisting of block 4.
- 7720 4. That part of Tract 84.20 consisting of:
- 7721 a. That part of Block Group 1 consisting of blocks 9, and
7722 10.
- 7723 5. That part of Tract 84.26 consisting of:
- 7724 a. That part of Block Group 1 consisting of blocks 16, 22,
7725 23, 24, 25, 26, 27, 28, and 29.
- 7726 b. That part of Block Group 2 consisting of blocks 11, 13,
7727 and 29.
- 7728 6. That part of Tract 84.27 consisting of:
- 7729 a. All of Block Group 1.
- 7730 b. That part of Block Group 2 consisting of blocks 7, 8,
7731 12, 13, 14, and 15.
- 7732 7. That part of Tract 102.01 consisting of:
- 7733 a. That part of Block Group 1 consisting of blocks 0, 1, 2,
7734 3, 4, 11, 12, 13, 14, 15, 29, 30, 31, 32, 33, 34, 35, 64, 70,
7735 and 71.
- 7736 b. All of Block Group 2, and 3.
- 7737 8. That part of Tract 102.05 consisting of:
- 7738 a. All of Block Group 1.
- 7739 b. That part of Block Group 3 consisting of blocks 6, 7,
7740 and 9.
- 7741 9. That part of Tract 102.08 consisting of:
- 7742 a. That part of Block Group 2 consisting of blocks 1, 2, 3,
7743 4, 5, 6, 7, 8, 9, 10, 11, 12, 13, 14, 15, 16, 17, and 18.

2022100er

- 7744 10. That part of Tract 104.00 consisting of:
- 7745 a. That part of Block Group 1 consisting of blocks 4, 5,
- 7746 10, 19, 20, 21, 22, 23, 24, and 30.
- 7747 b. All of Block Group 2.
- 7748 c. That part of Block Group 3 consisting of blocks 0, 1, 2,
- 7749 3, 4, 5, 6, 7, 8, 9, 10, 11, 12, 13, 14, 15, 16, 17, 18, 19, 20,
- 7750 21, 22, 23, 24, 30, 31, 34, 35, 36, 37, 38, 39, 40, 41, 42, 43,
- 7751 44, 45, 46, 49, 50, 51, 53, 54, 68, 69, and 70.
- 7752 11. That part of Tract 147.02 consisting of:
- 7753 a. All of Block Group 2.
- 7754 b. That part of Block Group 3 consisting of blocks 10, 11,
- 7755 and 15.
- 7756 12. That part of Tract 153.00 consisting of:
- 7757 a. All of Block Group 1.
- 7758 b. That part of Block Group 3 consisting of blocks 0, 1, 2,
- 7759 3, 14, 15, 16, 17, 18, 19, 20, 21, 22, 23, 24, 25, 26, 36, and
- 7760 37.
- 7761 13. That part of Tract 188.02 consisting of:
- 7762 a. That part of Block Group 2 consisting of blocks 0, 1, 2,
- 7763 and 3.
- 7764 14. That part of Tract 188.03 consisting of:
- 7765 a. That part of Block Group 1 consisting of block 0.
- 7766 15. That part of Tract 202.00 consisting of:
- 7767 a. All of Block Group 1.
- 7768 b. That part of Block Group 4 consisting of blocks 0, 1, 2,
- 7769 4, 5, 6, 7, 8, 9, 10, 11, 12, 13, 14, and 15.
- 7770 16. That part of Tract 203.00 consisting of:
- 7771 a. That part of Block Group 1 consisting of blocks 1, 2, 3,
- 7772 4, 5, 6, 7, 8, 9, 10, 11, 12, 13, 14, 15, 16, 17, 18, and 19.

2022100er

7773 b. All of Block Group 2, and 3.
7774 (119) District 119 is composed of:
7775 (a) That part of Miami-Dade County consisting of:
7776 1. All of Tract 101.93, 101.98, 151.01, 151.02, 151.03,
7777 152.01, 152.02, 162.00, 163.00, 164.01, 164.02, 165.01, 165.02,
7778 166.00, 167.00, 175.00, 176.00, 177.00, 178.00, 179.01, 179.02,
7779 180.01, 180.02, 181.00, 183.00, 184.00, 185.00, 186.01, 186.02,
7780 187.00, 188.01, 195.01, 195.02, 197.00, 198.01, 198.02, 200.01,
7781 200.02, 201.00, and 9802.00.
7782 2. That part of Tract 102.01 consisting of:
7783 a. That part of Block Group 1 consisting of blocks 5, 6, 7,
7784 8, 9, 10, 16, 17, 18, 19, 20, 21, 22, 23, 24, 25, 26, 27, 28,
7785 36, 37, 38, 39, 40, 41, 42, 43, 44, 45, 46, 47, 48, 49, 50, 51,
7786 52, 53, 54, 55, 56, 57, 58, 59, 60, 61, 62, 63, 65, 66, 67, 68,
7787 69, 72, and 73.
7788 3. That part of Tract 103.01 consisting of:
7789 a. That part of Block Group 1 consisting of blocks 0, 1, 2,
7790 3, 4, 5, 6, 7, 8, 13, 14, 15, 16, 17, 18, 26, 27, 28, 29, and
7791 30.
7792 4. That part of Tract 103.03 consisting of:
7793 a. That part of Block Group 1 consisting of block 0.
7794 b. That part of Block Group 2 consisting of blocks 0, 1,
7795 and 2.
7796 5. That part of Tract 153.00 consisting of:
7797 a. That part of Block Group 3 consisting of blocks 4, 5, 6,
7798 7, 8, 9, 10, 11, 12, 13, 27, 28, 29, 30, 31, 32, 33, 34, 35, and
7799 38.
7800 6. That part of Tract 180.03 consisting of:
7801 a. All of Block Group 1.

2022100er

7802 b. That part of Block Group 2 consisting of blocks 0, 1, 2,
7803 3, 4, 5, 9, 10, 11, 12, 13, 14, 15, 16, 17, 18, 19, 20, 21, 22,
7804 23, 24, 25, 26, 27, 28, 29, 30, 31, 32, 33, 34, 35, 36, 37, 38,
7805 39, 40, 41, 42, 43, 44, 45, 46, 47, 48, 49, 50, 51, and 52.

7806 7. That part of Tract 182.00 consisting of:

7807 a. That part of Block Group 1 consisting of blocks 0, 1, 2,
7808 3, 4, 5, 6, 7, 8, 9, 10, 14, 15, 16, and 17.

7809 8. That part of Tract 188.02 consisting of:

7810 a. All of Block Group 1.

7811 b. That part of Block Group 2 consisting of blocks 4, and
7812 5.

7813 9. That part of Tract 188.03 consisting of:

7814 a. That part of Block Group 1 consisting of blocks 1, 2, 3,
7815 4, 5, 6, 7, 8, 9, 10, 11, and 12.

7816 10. That part of Tract 196.00 consisting of:

7817 a. All of Block Group 1.

7818 b. That part of Block Group 3 consisting of blocks 0, 1, 2,
7819 3, 4, 5, 12, 13, 14, 15, 16, 17, 18, 22, 23, 24, 25, 26, 29, 30,
7820 31, 32, 33, 34, and 36.

7821 c. All of Block Group 4.

7822 11. That part of Tract 9813.00 consisting of:

7823 a. That part of Block Group 1 consisting of block 0.

7824 (120) District 120 is composed of:

7825 (a) All of Monroe County.

7826 (b) That part of Miami-Dade County consisting of:

7827 1. All of Tract 103.02, 107.05, 107.06, 107.07, 110.08,
7828 110.09, 110.15, 111.05, 111.06, 112.03, 112.04, 112.05, 112.06,
7829 114.08, 115.00, 9801.00, 9807.00, 9809.00, and 9812.00.

7830 2. That part of Tract 103.01 consisting of:

2022100er

7831 a. That part of Block Group 1 consisting of blocks 9, 10,
7832 11, 12, 19, 20, 21, 22, 23, 24, 25, 31, 32, 33, 34, 35, 36, 37,
7833 38, 39, and 40.

7834 b. All of Block Group 2.

7835 3. That part of Tract 103.03 consisting of:

7836 a. That part of Block Group 1 consisting of blocks 1, 2, 3,
7837 4, 5, 6, 7, 8, 9, 10, 11, 12, 13, 14, 15, 16, 17, 18, 19, 20,
7838 21, 22, 23, 24, 25, 26, 27, 28, 29, 30, 31, 32, 33, 34, 35, 36,
7839 37, 38, 39, and 40.

7840 b. That part of Block Group 2 consisting of blocks 3, 4, 5,
7841 6, 7, 8, 9, 10, 11, 12, 13, 14, 15, 16, 17, 18, 19, 20, 21, 22,
7842 23, 24, 25, 26, 27, 28, 29, 30, 31, 32, 33, 34, 35, 36, 37, 38,
7843 39, and 40.

7844 c. All of Block Group 3.

7845 4. That part of Tract 104.00 consisting of:

7846 a. That part of Block Group 3 consisting of blocks 25, 26,
7847 27, 28, 29, 32, 33, 52, 55, 56, 57, 58, 59, 60, 61, 62, 63, 64,
7848 71, 72, 73, and 74.

7849 5. That part of Tract 105.02 consisting of:

7850 a. That part of Block Group 1 consisting of blocks 3, 5, 6,
7851 7, and 23.

7852 6. That part of Tract 106.26 consisting of:

7853 a. That part of Block Group 2 consisting of blocks 9, 10,
7854 11, 12, 13, 14, 15, 16, 17, 18, 19, 20, 21, 22, 23, and 24.

7855 7. That part of Tract 107.08 consisting of:

7856 a. That part of Block Group 3 consisting of block 3.

7857 8. That part of Tract 108.03 consisting of:

7858 a. That part of Block Group 1 consisting of blocks 12, 13,
7859 and 14.

2022100er

7860 b. That part of Block Group 2 consisting of blocks 0, and
7861 4.
7862 9. That part of Tract 108.04 consisting of:
7863 a. That part of Block Group 1 consisting of blocks 5, 6, 7,
7864 8, 9, and 10.
7865 b. That part of Block Group 4 consisting of blocks 0, 1, 2,
7866 and 4.
7867 10. That part of Tract 108.06 consisting of:
7868 a. All of Block Group 1.
7869 11. That part of Tract 110.11 consisting of:
7870 a. That part of Block Group 2 consisting of blocks 6, 7, 8,
7871 9, 10, and 11.
7872 12. That part of Tract 110.14 consisting of:
7873 a. All of Block Group 1.
7874 13. That part of Tract 111.03 consisting of:
7875 a. That part of Block Group 1 consisting of block 10.
7876 14. That part of Tract 111.04 consisting of:
7877 a. All of Block Group 1.
7878 b. That part of Block Group 3 consisting of blocks 0, 1, 2,
7879 3, 4, 5, 6, 7, 8, 9, 10, 11, 12, 13, 14, 15, 16, 17, 18, 19, 20,
7880 21, 22, 23, 26, 30, 31, 37, 38, 39, 40, 41, 42, 43, 44, 45, 46,
7881 47, 48, 49, 50, 51, 52, 53, 54, 55, and 56.
7882 c. All of Block Group 4.
7883 15. That part of Tract 113.01 consisting of:
7884 a. All of Block Group 1.
7885 16. That part of Tract 113.02 consisting of:
7886 a. All of Block Group 1.
7887 17. That part of Tract 114.05 consisting of:
7888 a. That part of Block Group 2 consisting of block 1.

2022100er

- 7889 18. That part of Tract 114.06 consisting of:
7890 a. All of Block Group 3.
- 7891 19. That part of Tract 114.07 consisting of:
7892 a. That part of Block Group 1 consisting of blocks 6, 7,
7893 and 8.
- 7894 20. That part of Tract 114.10 consisting of:
7895 a. That part of Block Group 2 consisting of blocks 0, 1, 2,
7896 3, 4, 5, 6, 7, 8, 9, 10, 11, 12, 13, 14, 15, 16, 17, 18, 19, 20,
7897 21, 22, 23, 24, 25, 26, 27, 28, 29, 30, 31, 32, 33, 34, 48, and
7898 49.
- 7899 21. That part of Tract 114.11 consisting of:
7900 a. That part of Block Group 1 consisting of blocks 0, 12,
7901 and 13.
- 7902 22. That part of Tract 114.12 consisting of:
7903 a. That part of Block Group 3 consisting of blocks 0, 1, 2,
7904 3, 4, 5, 6, 7, 8, 9, 25, 27, 28, 29, 30, 31, 32, 33, 35, 36, 37,
7905 38, 39, 40, 41, 42, 43, 44, 45, 46, 47, 48, 49, 50, 51, 52, 53,
7906 54, 55, 56, 57, 58, 59, 60, 61, 62, 63, and 64.
- 7907 23. That part of Tract 124.03 consisting of:
7908 a. That part of Block Group 1 consisting of blocks 11, 12,
7909 and 30.
- 7910 24. That part of Tract 141.00 consisting of:
7911 a. That part of Block Group 1 consisting of blocks 40, 41,
7912 42, and 43.
- 7913 25. That part of Tract 180.03 consisting of:
7914 a. That part of Block Group 2 consisting of blocks 6, 7,
7915 and 8.
- 7916 26. That part of Tract 182.00 consisting of:
7917 a. That part of Block Group 1 consisting of blocks 11, 12,

2022100er

7918 and 13.

7919 27. That part of Tract 196.00 consisting of:

7920 a. That part of Block Group 3 consisting of blocks 6, 7, 8,

7921 9, 10, 11, 19, 20, 21, 27, 28, and 35.

7922 28. That part of Tract 9806.00 consisting of:

7923 a. That part of Block Group 1 consisting of blocks 10, 11,

7924 12, 13, 14, and 17.

7925 29. That part of Tract 9811.00 consisting of:

7926 a. That part of Block Group 1 consisting of blocks 0, 1,

7927 77, and 78.

7928 30. That part of Tract 9813.00 consisting of:

7929 a. That part of Block Group 1 consisting of blocks 1, 2, 3,

7930 4, 5, 6, 7, and 8.

7931 31. That part of Tract 9900.00 consisting of:

7932 a. That part of Block Group 0 consisting of blocks 7, 8,

7933 16, 17, 18, 21, 24, 25, 26, 27, 28, 30, 31, 32, 33, 34, 35, 36,

7934 37, and 38.

7935 Section 3. Senatorial districts.—For the election of

7936 members to the Senate of this state, the state is apportioned

7937 into 40 consecutively numbered, single-member senatorial

7938 districts of contiguous territory, to be designated by such

7939 numbers as follows:

7940 (1) District 1 is composed of:

7941 (a) All of Escambia County.

7942 (b) All of Santa Rosa County.

7943 (c) That part of Okaloosa County consisting of:

7944 1. All of tracts 201.0 and 201.02.

7945 2. That part of tract 202.00 consisting of:

7946 a. That part of block group 1 consisting of blocks 0, 1, 2,

2022100er

7947 3, 4, 5, 6, 7, 8, 9, 10, 11, 12, 13, 14, 15, 16, 17, 18, 19, 20,
7948 21, 22, 24, 26, 27, 28, 29, 30, 31, 32, 33, 34, 35, 36, 37, 38,
7949 39, 40, 41, 42, 43, 44, 45, 46, 47, 48, 49, 50, 51, 52, 53, 54,
7950 55, 56, 57, 58, 59, 60, 61, 62, 63, 64, 65, 66, 67, 68, 69, 70,
7951 74, 76, 77, 78, 79, 89, 94, 95, 96, 97, 98, 99, 100, 101, 102,
7952 103, 104, 105, 106, 107, 108, 109, 110, 111, 112, 113, 114, 115,
7953 116, 117, 144, 146, 147, 149, 151, and 152.

7954 3. That part of tract 203.03 consisting of:

7955 a. All of block group 2.

7956 4. That part of tract 203.04 consisting of:

7957 a. That part of block group 1 consisting of blocks 0, 1, 2,
7958 3, 5, 6, 7, 27, and 29.

7959 b. All of block group 2.

7960 5. That part of tract 203.05 consisting of:

7961 a. That part of block group 1 consisting of blocks 11, 13,
7962 16, 18, 35, and 36.

7963 6. That part of tract 205.00 consisting of:

7964 a. That part of block group 1 consisting of blocks 2, 5, 6,
7965 7, 8, 9, 10, 11, 12, 13, 14, 15, 16, 17, 21, 22, 23, 24, 25, 26,
7966 27, 28, 29, 30, 31, 32, 33, 34, 35, 36, 37, 39, 40, 41, 42, 43,
7967 44, 49, 50, 51, and 52.

7968 b. That part of block group 2 consisting of blocks 0, 1, 2,
7969 3, 4, 5, 6, 7, 8, 9, 10, 11, 12, 13, 14, 15, 16, 17, 18, 19, 20,
7970 21, 22, 25, 26, 27, 28, 29, and 30.

7971 c. That part of block group 3 consisting of blocks 0, 1, 2,
7972 3, 4, 5, 6, 7, 8, 9, 10, 11, 12, 13, 14, 15, 16, 17, 18, 19, 20,
7973 21, 22, 23, 26, 27, 28, 29, 30, 31, and 32.

7974 d. That part of block group 4 consisting of blocks 1, 2, 3,
7975 4, 5, 6, 7, 8, 9, 10, 11, 12, 13, 22, 23, 24, 25, 26, 27, 28,

2022100er

7976 29, 30, 31, 32, 33, 34, 35, 36, 37, 38, 39, 40, 41, 47, 48, 49,
7977 50, 51, 52, 53, 54, 55, 56, 57, 58, 59, 61, 62, 63, 64, 65, 66,
7978 67, 68, 69, 70, 71, 72, 73, 74, 75, 76, 77, and 78.

7979 e. All of block group 5.

7980 f. All of block group 6.

7981 7. That part of tract 206.01 consisting of:

7982 a. All of block group 1.

7983 b. That part of block group 2 consisting of blocks 0, 1, 2,
7984 3, 4, 5, 18, 19, 20, 21, 22, 23, 24, 25, 26, 27, 28, 29, 30, and
7985 31.

7986 c. That part of block group 3 consisting of blocks 0, 1, 2,
7987 3, 4, 5, 6, 7, 8, 9, 10, 11, 12, 13, 14, 15, 16, 17, 18, 19, 20,
7988 21, 22, 23, 24, 25, 26, 27, 28, 29, 30, 31, 32, 33, 34, 35, 36,
7989 37, 38, 39, 40, 41, 42, 43, 44, 68, 69, 70, and 72.

7990 (2) District 2 is composed of:

7991 (a) All of Bay County.

7992 (b) All of Calhoun County.

7993 (c) All of Holmes County.

7994 (d) All of Jackson County.

7995 (e) All of Walton County.

7996 (f) All of Washington County.

7997 (g) That part of Okaloosa County consisting of:

7998 1. All of tracts 203.06, 204.00, 206.02, 207.01, 207.02,
7999 208.00, 209.00, 210.01, 210.02, 211.01, 211.02, 212.00, 214.00,
8000 215.01, 215.02, 216.00, 217.00, 218.01, 218.02, 219.01, 219.02,
8001 220.01, 220.02, 221.00, 223.00, 224.00, 225.00, 226.00, 227.00,
8002 228.00, 229.00, 231.00, 232.00, 233.03, 233.04, 233.05, 233.06,
8003 233.07, 233.08, 9901.00, and 9902.00.

8004 2. That part of tract 202.00 consisting of:

2022100er

8005 a. That part of block group 1 consisting of blocks 23, 25,
8006 71, 72, 73, 75, 80, 81, 82, 83, 84, 85, 86, 87, 88, 90, 91, 92,
8007 93, 118, 119, 120, 121, 122, 123, 124, 125, 126, 127, 128, 129,
8008 130, 131, 132, 133, 134, 135, 136, 137, 138, 139, 140, 141, 142,
8009 143, 145, 148, 150, and 153.

8010 3. That part of tract 203.03 consisting of:

8011 a. All of block group 1.

8012 4. That part of tract 203.04 consisting of:

8013 a. That part of block group 1 consisting of blocks 4, 8, 9,
8014 10, 11, 12, 13, 14, 15, 16, 17, 18, 19, 20, 21, 22, 23, 24, 25,
8015 26, and 28.

8016 5. That part of tract 203.05 consisting of:

8017 a. That part of block group 1 consisting of blocks 0, 1, 2,
8018 3, 4, 5, 6, 7, 8, 9, 10, 12, 14, 15, 17, 19, 20, 21, 22, 23, 24,
8019 25, 26, 27, 28, 29, 30, 31, 32, 33, and 34.

8020 b. All of block group 2.

8021 6. That part of tract 205.00 consisting of:

8022 a. That part of block group 1 consisting of blocks 0, 1, 3,
8023 4, 18, 19, 20, 38, 45, 46, 47, and 48.

8024 b. That part of block group 2 consisting of blocks 23 and
8025 24.

8026 c. That part of block group 3 consisting of blocks 24 and
8027 25.

8028 d. That part of block group 4 consisting of blocks 0, 14,
8029 15, 16, 17, 18, 19, 20, 21, 42, 43, 44, 45, 46, and 60.

8030 7. That part of tract 206.01 consisting of:

8031 a. That part of block group 2 consisting of blocks 6, 7, 8,
8032 9, 10, 11, 12, 13, 14, 15, 16, 17, 32, 33, 34, 35, 36, 37, 38,
8033 39, 40, 41, 42, 43, 44, 45, 46, 47, 48, 49, 50, 51, 52, 53, 54,

2022100er

8034 and 55.

8035 b. That part of block group 3 consisting of blocks 45, 46,

8036 47, 48, 49, 50, 51, 52, 53, 54, 55, 56, 57, 58, 59, 60, 61, 62,

8037 63, 64, 65, 66, 67, and 71.

8038 (3) District 3 is composed of:

8039 (a) All of Dixie County.

8040 (b) All of Franklin County.

8041 (c) All of Gadsden County.

8042 (d) All of Gulf County.

8043 (e) All of Hamilton County.

8044 (f) All of Jefferson County.

8045 (g) All of Lafayette County.

8046 (h) All of Leon County.

8047 (i) All of Liberty County.

8048 (j) All of Madison County.

8049 (k) All of Suwannee County.

8050 (l) All of Taylor County.

8051 (m) All of Wakulla County.

8052 (4) District 4 is composed of:

8053 (a) All of Nassau County.

8054 (b) That part of Duval County consisting of:

8055 1. All of tracts 101.01, 101.05, 101.06, 101.07, 102.04,

8056 103.01, 105.01, 105.02, 106.02, 138.00, 139.01, 139.02, 139.04,

8057 139.05, 139.06, 140.01, 140.02, 141.01, 141.03, 141.04, 142.03,

8058 142.04, 142.05, 142.06, 143.11, 143.12, 143.28, 143.29, 143.30,

8059 143.31, 143.33, 143.34, 143.35, 143.36, 143.38, 143.39, 143.40,

8060 143.41, 143.42, 143.43, 143.44, 144.08, 144.13, 144.14, 144.15,

8061 144.16, 144.17, 144.18, 144.19, 144.20, 144.21, 144.22, 144.23,

8062 144.24, 144.25, 144.26, 144.27, 144.28, 145.00, 159.22, 167.11,

2022100er

8063 167.24, 167.25, 167.26, 167.27, 167.28, 167.29, 167.30, 167.31,
8064 168.01, 168.03, 168.04, 168.07, 168.08, 168.09, 168.10, 168.11,
8065 168.12, 168.13, and 9900.00.

8066 2. That part of tract 101.04 consisting of:

8067 a. All of block group 1.

8068 b. That part of block group 2 consisting of blocks 0, 1, 2,
8069 3, 4, 5, 6, 7, 8, 9, 10, 11, 12, 13, 14, 15, 16, 17, 18, 19, 20,
8070 21, 23, and 24.

8071 c. That part of block group 3 consisting of blocks 0, 1, 2,
8072 3, 4, 12, 13, 14, 15, 20, 21, 22, 23, 24, 25, 26, 27, 28, 29,
8073 30, 31, 32, 33, 34, 35, 36, 37, 38, 39, 40, 41, 42, 43, 44, 45,
8074 46, 47, 48, 49, 50, 51, 53, 54, 55, 56, 63, 67, 68, 69, 70, 71,
8075 72, 73, 74, 75, 76, 77, 78, 79, 80, 81, 82, 83, 84, and 86.

8076 3. That part of tract 102.03 consisting of:

8077 a. That part of block group 1 consisting of blocks 0, 1, 2,
8078 3, 4, 5, 6, 7, and 16.

8079 b. All of block group 2.

8080 c. That part of block group 3 consisting of blocks 0, 1, 2,
8081 3, 4, 5, and 6.

8082 d. That part of block group 4 consisting of blocks 0, 1, 2,
8083 3, 4, 5, 6, 7, and 8.

8084 4. That part of tract 106.01 consisting of:

8085 a. That part of block group 1 consisting of blocks 0, 1, 2,
8086 3, 4, 5, 6, 7, 8, 9, 10, 11, 12, 13, 14, 15, 16, 17, 18, 19, 20,
8087 21, 22, 23, 24, 25, 26, 27, and 28.

8088 b. That part of block group 2 consisting of blocks 0, 1, 2,
8089 3, 4, 5, 6, 7, 16, 37, and 38.

8090 5. That part of tract 117.00 consisting of:

8091 a. That part of block group 1 consisting of blocks 27, 28,

2022100er

8092 29, 30, 31, 32, 33, 34, 35, 36, 37, 38, and 39.

8093 6. That part of tract 119.01 consisting of:

8094 a. That part of block group 1 consisting of blocks 1, 2, 3,

8095 4, 5, 6, 7, 8, 9, 10, 11, 12, 13, 14, 15, 16, 17, 18, 19, 20,

8096 21, 22, 23, 26, 27, 28, 29, 30, 31, 32, 33, 34, 35, 36, 37, 38,

8097 39, 40, 42, 43, 44, 45, 46, and 47.

8098 b. That part of block group 2 consisting of blocks 0, 1, 2,

8099 3, 4, 5, 6, 7, 8, 9, 10, 11, 12, 13, 14, 15, 16, 17, 18, 19, 20,

8100 22, 23, 24, and 25.

8101 c. That part of block group 3 consisting of blocks 1, 2, 3,

8102 4, 5, 6, 7, 8, 9, 10, 11, 13, 14, 15, 16, 17, 18, 19, 20, 21,

8103 22, 23, 24, 25, 26, 27, 28, 29, 30, 31, 32, 33, 34, 35, 36, 37,

8104 38, 39, 40, and 41.

8105 d. That part of block group 4 consisting of blocks 0, 1, 2,

8106 3, 4, 5, 6, 7, 8, 9, 10, 11, 12, 13, 14, 15, 19, 20, 21, 22, 23,

8107 24, 25, 26, 27, and 28.

8108 e. All of block group 5.

8109 7. That part of tract 137.23 consisting of:

8110 a. That part of block group 2 consisting of blocks 2 and

8111 13.

8112 b. That part of block group 3 consisting of blocks 13, 14,

8113 15, 16, 17, 18, 19, 20, 21, 22, 23, 24, 28, 29, 30, 31, and 32.

8114 8. That part of tract 137.32 consisting of:

8115 a. That part of block group 2 consisting of blocks 12 and

8116 13.

8117 9. That part of tract 137.33 consisting of:

8118 a. That part of block group 2 consisting of blocks 12, 13,

8119 14, and 15.

8120 10. That part of tract 146.01 consisting of:

2022100er

8121 a. All of block group 1.
8122 b. That part of block group 2 consisting of blocks 6, 7, 8,
8123 and 9.
8124 c. That part of block group 3 consisting of blocks 0, 1, 2,
8125 3, 5, 12, 13, 14, 15, 16, 17, 18, 19, 20, 21, 22, 23, 24, 25,
8126 and 26.
8127 d. All of block group 4.
8128 11. That part of tract 146.03 consisting of:
8129 a. All of block group 1.
8130 b. That part of block group 2 consisting of blocks 0, 1, 2,
8131 3, 6, 7, 8, 9, 10, 11, 13, and 14.
8132 c. All of block group 3.
8133 d. All of block group 4.
8134 12. That part of tract 146.04 consisting of:
8135 a. That part of block group 1 consisting of blocks 0, 1, 2,
8136 3, 4, 5, 6, 7, 8, 9, 20, 21, 22, 23, 24, 25, 26, 27, 28, 29, 30,
8137 31, 32, and 33.
8138 b. All of block group 2.
8139 c. All of block group 3.
8140 13. That part of tract 149.02 consisting of:
8141 a. That part of block group 4 consisting of block 9.
8142 14. That part of tract 150.01 consisting of:
8143 a. That part of block group 1 consisting of block 0.
8144 15. That part of tract 166.03 consisting of:
8145 a. That part of block group 2 consisting of blocks 21 and
8146 22.
8147 16. That part of tract 173.00 consisting of:
8148 a. That part of block group 1 consisting of blocks 0, 1, 2,
8149 3, 4, 5, 6, 7, 8, 9, 10, 11, 12, 13, 14, 15, 16, 17, 18, 19, 20,

2022100er

8150 21, 22, 23, 24, 25, 26, 27, 28, 29, 30, 31, 32, 33, 34, 35, 36,
8151 40, 41, 42, 43, and 44.

8152 b. That part of block group 2 consisting of blocks 2, 3, 4,
8153 5, 6, 7, 8, 9, 10, 14, 15, 16, 17, 18, 19, 20, 21, 22, 23, 24,
8154 25, 26, 27, 28, 29, 31, 32, 33, 34, 35, 36, 37, 38, 39, 40, 41,
8155 42, 43, 44, 45, 46, 47, and 48.

8156 c. All of block group 3.

8157 d. All of block group 4.

8158 (5) District 5 is composed of:

8159 (a) That part of Duval County consisting of:

8160 1. All of tracts 1.01, 1.02, 2.00, 3.00, 6.00, 7.00, 8.00,
8161 10.00, 11.00, 12.00, 13.00, 14.01, 14.02, 15.00, 16.00, 21.01,
8162 21.02, 22.00, 23.00, 24.00, 25.01, 25.02, 26.00, 27.01, 27.02,
8163 28.01, 28.02, 29.01, 29.02, 102.02, 103.05, 103.06, 103.07,
8164 103.08, 104.01, 104.02, 105.03, 107.00, 108.00, 109.00, 110.00,
8165 111.00, 112.00, 113.00, 114.00, 115.00, 116.00, 118.00, 119.03,
8166 119.04, 119.05, 120.00, 121.00, 122.01, 122.02, 123.00, 124.00,
8167 125.00, 126.01, 126.02, 127.02, 127.03, 127.04, 128.00, 129.00,
8168 130.00, 131.00, 132.00, 133.01, 133.02, 134.02, 134.03, 134.04,
8169 135.02, 135.04, 135.22, 135.23, 135.24, 135.25, 135.26, 137.28,
8170 137.29, 137.30, 137.31, 147.02, 147.03, 147.04, 148.00, 149.01,
8171 150.02, 151.00, 152.00, 153.00, 154.00, 155.01, 155.02, 156.00,
8172 157.01, 157.02, 158.03, 158.04, 158.05, 158.06, 159.24, 159.25,
8173 159.26, 159.27, 159.28, 159.29, 160.01, 160.02, 161.01, 161.02,
8174 162.00, 163.00, 164.00, 165.00, 166.04, 166.05, 166.06, 171.01,
8175 171.02, 172.00, and 174.00.

8176 2. That part of tract 101.04 consisting of:

8177 a. That part of block group 2 consisting of block 22.

8178 b. That part of block group 3 consisting of blocks 5, 6, 7,

2022100er

8179 8, 9, 10, 11, 16, 17, 18, 19, 52, 57, 58, 59, 60, 61, 62, 64,
8180 65, 66, and 85.

8181 3. That part of tract 102.03 consisting of:
8182 a. That part of block group 1 consisting of blocks 8, 9,
8183 10, 11, 12, 13, 14, 15, and 17.

8184 b. That part of block group 3 consisting of blocks 7, 8, 9,
8185 10, 11, 12, 13, 14, 15, 16, 17, 18, 19, 20, 21, 22, 23, 24, and
8186 25.

8187 c. That part of block group 4 consisting of blocks 9, 10,
8188 and 11.

8189 4. That part of tract 106.01 consisting of:
8190 a. That part of block group 1 consisting of blocks 29 and
8191 30.

8192 b. That part of block group 2 consisting of blocks 8, 9,
8193 10, 11, 12, 13, 14, 15, 17, 18, 19, 20, 21, 22, 23, 24, 25, 26,
8194 27, 28, 29, 30, 31, 32, 33, 34, 35, 36, 39, 40, 41, and 42.

8195 5. That part of tract 117.00 consisting of:
8196 a. That part of block group 1 consisting of blocks 0, 1, 2,
8197 3, 4, 5, 6, 7, 8, 9, 10, 11, 12, 13, 14, 15, 16, 17, 18, 19, 20,
8198 21, 22, 23, 24, 25, 26, and 40.

8199 b. All of block group 2.

8200 6. That part of tract 119.01 consisting of:
8201 a. That part of block group 1 consisting of blocks 0, 24,
8202 25, and 41.

8203 b. That part of block group 2 consisting of block 21.
8204 c. That part of block group 3 consisting of blocks 0 and
8205 12.

8206 d. That part of block group 4 consisting of blocks 16, 17,
8207 and 18.

2022100er

- 8208 7. That part of tract 137.23 consisting of:
- 8209 a. All of block group 1.
- 8210 b. That part of block group 2 consisting of blocks 0, 1, 3,
- 8211 4, 5, 6, 7, 8, 9, 10, 11, and 12.
- 8212 c. That part of block group 3 consisting of blocks 0, 1, 2,
- 8213 3, 4, 5, 6, 7, 8, 9, 10, 11, 12, 25, 26, 27, 33, 34, and 35.
- 8214 d. All of block group 4.
- 8215 8. That part of tract 137.32 consisting of:
- 8216 a. All of block group 1.
- 8217 b. That part of block group 2 consisting of blocks 0, 1, 2,
- 8218 3, 4, 5, 6, 7, 8, 9, 10, and 11.
- 8219 9. That part of tract 137.33 consisting of:
- 8220 a. All of block group 1.
- 8221 b. That part of block group 2 consisting of blocks 0, 1, 2,
- 8222 3, 4, 5, 6, 7, 8, 9, 10, and 11.
- 8223 10. That part of tract 146.01 consisting of:
- 8224 a. That part of block group 2 consisting of blocks 0, 1, 2,
- 8225 3, 4, 5, 10, 11, 12, 13, 14, 15, 16, 17, and 18.
- 8226 b. That part of block group 3 consisting of blocks 4, 6, 7,
- 8227 8, 9, 10, and 11.
- 8228 11. That part of tract 146.03 consisting of:
- 8229 a. That part of block group 2 consisting of blocks 4, 5,
- 8230 and 12.
- 8231 12. That part of tract 146.04 consisting of:
- 8232 a. That part of block group 1 consisting of blocks 10, 11,
- 8233 12, 13, 14, 15, 16, 17, 18, and 19.
- 8234 13. That part of tract 149.02 consisting of:
- 8235 a. All of block group 1.
- 8236 b. All of block group 2.

2022100er

8237 c. All of block group 3.
8238 d. That part of block group 4 consisting of blocks 0, 1, 2,
8239 3, 4, 5, 6, 7, and 8.
8240 14. That part of tract 150.01 consisting of:
8241 a. That part of block group 1 consisting of blocks 1, 2, 3,
8242 4, 5, 6, 7, 8, 9, 10, 11, 12, 13, 14, 15, 16, 17, 18, and 19.
8243 b. All of block group 2.
8244 c. All of block group 3.
8245 d. All of block group 4.
8246 15. That part of tract 166.03 consisting of:
8247 a. All of block group 1.
8248 b. That part of block group 2 consisting of blocks 0, 1, 2,
8249 3, 4, 5, 6, 7, 8, 9, 10, 11, 12, 13, 14, 15, 16, 17, 18, 19, 20,
8250 23, 24, 25, 26, 27, and 28.
8251 16. That part of tract 173.00 consisting of:
8252 a. That part of block group 1 consisting of blocks 37, 38,
8253 and 39.
8254 b. That part of block group 2 consisting of blocks 0, 1,
8255 11, 12, 13, and 30.
8256 (6) District 6 is composed of:
8257 (a) All of Baker County.
8258 (b) All of Bradford County.
8259 (c) All of Clay County.
8260 (d) All of Columbia County.
8261 (e) All of Gilchrist County.
8262 (f) All of Union County.
8263 (g) That part of Alachua County consisting of:
8264 1. All of tracts 3.01, 3.02, 4.00, 9.01, 9.02, 10.00,
8265 11.00, 12.01, 12.02, 12.03, 15.22, 16.05, 17.01, 17.02, 18.02,

2022100er

8266 18.03, 18.11, 18.13, 18.15, 18.16, 18.17, 18.18, 18.19, 19.07,
8267 19.08, 22.01, and 22.04.

8268 2. That part of tract 2.01 consisting of:
8269 a. All of block group 1.
8270 b. All of block group 2.
8271 c. That part of block group 3 consisting of blocks 0, 1, 2,
8272 3, 4, 5, 6, 7, 8, 9, 10, 11, 14, and 16.
8273 d. That part of block group 4 consisting of blocks 1, 2, 7,
8274 and 8.

8275 3. That part of tract 2.02 consisting of:
8276 a. That part of block group 2 consisting of blocks 5 and
8277 18.
8278 b. That part of block group 3 consisting of blocks 4 and 8.

8279 4. That part of tract 5.00 consisting of:
8280 a. That part of block group 1 consisting of blocks 0, 1, 2,
8281 3, 4, 5, 6, 7, 8, 9, 10, 11, 12, 13, 14, 15, 16, 17, 18, 19, 20,
8282 21, 22, 23, 24, 25, 26, 27, 28, 29, 36, 48, 49, 50, 51, 52, 53,
8283 54, and 55.

8284 b. All of block group 2.
8285 c. All of block group 3.
8286 d. All of block group 4.
8287 e. All of block group 5.

8288 5. That part of tract 8.09 consisting of:
8289 a. That part of block group 1 consisting of blocks 0, 1,
8290 16, 17, 18, 20, and 21.

8291 6. That part of tract 15.14 consisting of:
8292 a. All of block group 1.
8293 b. That part of block group 2 consisting of blocks 0 and 5.

8294 7. That part of tract 15.15 consisting of:

2022100er

- 8295 a. That part of block group 3 consisting of blocks 0 and 5.
- 8296 b. That part of block group 4 consisting of block 0.
- 8297 8. That part of tract 15.19 consisting of:
- 8298 a. That part of block group 1 consisting of blocks 0, 10,
- 8299 and 11.
- 8300 9. That part of tract 19.02 consisting of:
- 8301 a. All of block group 1.
- 8302 b. That part of block group 2 consisting of blocks 0, 1, 2,
- 8303 3, 4, 5, 6, 7, 8, 9, 10, 11, 12, 13, 14, 15, 16, 17, 19, 20, 21,
- 8304 22, 23, 24, 25, 26, 27, 28, 29, 30, 31, 32, 33, and 59.
- 8305 10. That part of tract 20.02 consisting of:
- 8306 a. That part of block group 1 consisting of block 15.
- 8307 b. That part of block group 2 consisting of blocks 0, 1,
- 8308 and 2.
- 8309 11. That part of tract 22.02 consisting of:
- 8310 a. That part of block group 1 consisting of blocks 0, 1,
- 8311 15, 16, 21, 22, and 33.
- 8312 b. That part of block group 3 consisting of blocks 0, 1, 2,
- 8313 3, 4, 5, 6, 7, 8, 9, 10, and 11.
- 8314 12. That part of tract 22.07 consisting of:
- 8315 a. That part of block group 1 consisting of blocks 0, 1, 2,
- 8316 and 3.
- 8317 13. That part of tract 22.08 consisting of:
- 8318 a. That part of block group 1 consisting of blocks 0, 1, 2,
- 8319 3, 4, and 5.
- 8320 14. That part of tract 22.10 consisting of:
- 8321 a. All of block group 3.
- 8322 15. That part of tract 22.17 consisting of:
- 8323 a. That part of block group 3 consisting of blocks 0, 3, 4,

2022100er

- 8324 and 6.
- 8325 16. That part of tract 22.19 consisting of:
- 8326 a. That part of block group 1 consisting of block 0.
- 8327 b. That part of block group 2 consisting of block 0.
- 8328 (7) District 7 is composed of:
- 8329 (a) All of Flagler County.
- 8330 (b) All of Putnam County.
- 8331 (c) All of St Johns County.
- 8332 (d) That part of Volusia County consisting of:
- 8333 1. All of tracts 801.01, 801.02, 802.01, 802.02, 803.00,
- 8334 804.00, 805.00, 806.00, 807.00, 808.03, 808.06, 808.07, 809.01,
- 8335 809.02, 810.01, 810.02, 811.01, 811.02, and 832.03.
- 8336 2. That part of tract 808.05 consisting of:
- 8337 a. That part of block group 2 consisting of blocks 16, 17,
- 8338 18, 24, 25, 34, and 35.
- 8339 b. That part of block group 3 consisting of blocks 0, 34,
- 8340 42, 43, 45, and 47.
- 8341 3. That part of tract 812.01 consisting of:
- 8342 a. All of block group 1.
- 8343 b. All of block group 3.
- 8344 4. That part of tract 815.00 consisting of:
- 8345 a. That part of block group 2 consisting of blocks 0, 1, 2,
- 8346 3, 7, and 8.
- 8347 5. That part of tract 816.00 consisting of:
- 8348 a. That part of block group 1 consisting of blocks 0, 1, 2,
- 8349 3, 4, 7, 8, 14, 15, 16, and 17.
- 8350 b. That part of block group 2 consisting of blocks 0, 1, 2,
- 8351 3, 4, 5, 6, 7, 8, 9, 10, and 11.
- 8352 6. That part of tract 817.01 consisting of:

2022100er

- 8353 a. That part of block group 1 consisting of blocks 0, 3, 4,
8354 6, and 28.
- 8355 7. That part of tract 817.02 consisting of:
- 8356 a. That part of block group 2 consisting of blocks 0, 1, 2,
8357 and 13.
- 8358 8. That part of tract 901.01 consisting of:
- 8359 a. All of block group 2.
- 8360 b. All of block group 3.
- 8361 9. That part of tract 901.02 consisting of:
- 8362 a. All of block group 1.
- 8363 b. That part of block group 2 consisting of blocks 0, 1, 2,
8364 3, 4, 5, 6, 7, 8, 9, 10, 11, 12, 13, 14, 15, 16, 17, 18, 19, 20,
8365 21, 22, 23, 24, 25, 26, 27, and 28.
- 8366 c. All of block group 3.
- 8367 10. That part of tract 9900.00 consisting of:
- 8368 a. That part of block group 0 consisting of blocks 1, 2, 3,
8369 4, 5, 6, 7, 8, 9, and 11.
- 8370 (8) District 8 is composed of:
- 8371 (a) That part of Brevard County consisting of:
- 8372 1. All of tracts 601.03, 601.04, 601.05, 601.06, 602.01,
8373 602.02, 603.01, 603.02, 604.00, 605.00, 606.00, 607.00, 610.01,
8374 610.02, 611.00, 612.01, 714.01, and 714.02.
- 8375 2. That part of tract 612.02 consisting of:
- 8376 a. That part of block group 1 consisting of blocks 0, 1, 2,
8377 3, 4, 5, 6, 7, 8, 9, 10, 11, 12, 13, 14, 15, 16, 17, 19, 20, and
8378 21.
- 8379 b. That part of block group 2 consisting of blocks 0, 1, 2,
8380 3, 4, and 5.
- 8381 c. That part of block group 3 consisting of blocks 3, 4, 6,

2022100er

8382 7, 8, 9, 10, 11, 12, 13, 14, 15, 16, 17, 18, 19, 20, 21, 22, 23,
8383 27, 28, 29, 30, 31, 32, 33, 34, 36, 65, 66, and 67.

8384 3. That part of tract 699.05 consisting of:

8385 a. That part of block group 1 consisting of blocks 0, 1, 2,
8386 3, 4, 5, 6, 7, 8, 9, 10, 11, 12, 13, 14, 15, 16, 17, 18, 19, 20,
8387 21, 22, 23, 24, 25, 26, 27, 28, 29, 30, 31, 32, 33, 34, 35, 36,
8388 37, 38, 39, 40, 41, 42, 43, 44, 45, 46, 47, 48, 49, 50, 51, 52,
8389 70, 71, and 129.

8390 4. That part of tract 711.00 consisting of:

8391 a. All of block group 1.

8392 b. That part of block group 2 consisting of blocks 0 and 1.

8393 5. That part of tract 9801.00 consisting of:

8394 a. That part of block group 1 consisting of blocks 0, 2, 3,
8395 4, 5, 6, 7, 8, 9, 10, 11, 12, 13, 14, 15, 16, 17, 18, 19, 20,
8396 21, 22, 23, 26, 27, 28, 30, 31, and 32.

8397 6. That part of tract 9900.00 consisting of:

8398 a. That part of block group 0 consisting of block 1.

8399 (b) That part of Volusia County consisting of:

8400 1. All of tracts 808.08, 808.09, 812.02, 813.00, 818.00,
8401 819.00, 820.00, 821.00, 822.01, 822.02, 823.02, 823.03, 824.01,
8402 824.04, 824.05, 824.06, 824.10, 824.11, 824.12, 824.13, 824.14,
8403 824.15, 825.03, 825.06, 825.08, 825.09, 825.10, 825.11, 825.12,
8404 825.13, 826.04, 826.05, 826.06, 826.07, 827.01, 827.03, 827.04,
8405 827.05, 828.01, 828.02, 829.02, 829.03, 829.04, 830.03, 830.05,
8406 830.06, 830.07, 830.08, 830.09, 832.05, 832.06, 832.07, 832.09,
8407 832.10, 832.11, 902.02, 902.03, 902.04, 903.03, 903.04, 903.05,
8408 903.06, 903.07, 904.01, 904.02, 905.00, 906.00, 907.01, 907.02,
8409 908.03, 908.04, 908.06, 908.07, 908.08, 909.03, 909.04, 909.05,
8410 909.06, 910.01, 910.05, 910.15, 910.16, 910.17, 910.18, 910.19,

2022100er

8411 910.20, 910.21, 910.23, 910.25, 910.28, 910.29, 910.30, 910.31,
8412 910.32, 910.33, 910.34, 910.35, 910.36, 910.37, 910.38, 910.39,
8413 and 925.00.

8414 2. That part of tract 808.05 consisting of:

8415 a. All of block group 1.

8416 b. That part of block group 2 consisting of blocks 0, 1, 2,
8417 3, 4, 5, 6, 7, 8, 9, 10, 11, 12, 13, 14, 15, 19, 20, 21, 22, 23,
8418 26, 27, 28, 29, 30, 31, 32, 33, and 36.

8419 c. That part of block group 3 consisting of blocks 1, 2, 3,
8420 4, 5, 6, 7, 8, 9, 10, 11, 12, 13, 14, 15, 16, 17, 18, 19, 20,
8421 21, 22, 23, 24, 25, 26, 27, 28, 29, 30, 31, 32, 33, 35, 36, 37,
8422 38, 39, 40, 41, 44, 46, 48, 49, 50, 51, 52, 53, 54, 55, 56, 57,
8423 58, 59, 60, 61, 62, and 63.

8424 3. That part of tract 812.01 consisting of:

8425 a. All of block group 2.

8426 b. All of block group 4.

8427 4. That part of tract 815.00 consisting of:

8428 a. All of block group 1.

8429 b. That part of block group 2 consisting of blocks 4, 5, 6,
8430 9, 10, 11, 12, 13, 14, 15, 16, 17, 18, 19, 20, 21, 22, 23, 24,
8431 25, 26, 27, 28, 29, 30, 31, 32, 33, 34, 35, 36, 37, 38, 39, 40,
8432 41, 42, 43, 44, 45, 46, and 47.

8433 5. That part of tract 816.00 consisting of:

8434 a. That part of block group 1 consisting of blocks 5, 6, 9,
8435 10, 11, 12, 13, 18, 19, 20, 21, 22, 23, 24, 25, 26, and 27.

8436 b. That part of block group 2 consisting of blocks 12, 13,
8437 14, 15, 16, 17, 18, 19, 20, 21, 22, 23, 24, 25, 26, 27, 28, 29,
8438 30, 31, 32, 33, 34, and 35.

8439 6. That part of tract 817.01 consisting of:

2022100er

8440 a. That part of block group 1 consisting of blocks 1, 2, 5,
8441 7, 8, 9, 10, 11, 12, 13, 14, 15, 16, 17, 18, 19, 20, 21, 22, 23,
8442 24, 25, 26, 27, 29, 30, 31, 32, 33, 34, 35, 36, 37, 38, 39, 40,
8443 41, 42, 43, and 44.

8444 b. All of block group 2.

8445 7. That part of tract 817.02 consisting of:

8446 a. All of block group 1.

8447 b. That part of block group 2 consisting of blocks 3, 4, 5,
8448 6, 7, 8, 9, 10, 11, 12, 14, 15, 16, 17, 18, 19, 20, 21, and 22.

8449 c. All of block group 3.

8450 8. That part of tract 901.01 consisting of:

8451 a. All of block group 1.

8452 9. That part of tract 901.02 consisting of:

8453 a. That part of block group 2 consisting of blocks 29, 30,
8454 31, 32, 33, 34, 35, 36, 37, 38, 39, 40, 41, 42, 43, 44, 45, 46,
8455 47, 48, 49, 50, 51, 52, 53, 54, 55, 56, 57, 58, and 59.

8456 10. That part of tract 9900.00 consisting of:

8457 a. That part of block group 0 consisting of blocks 10, 12,
8458 13, 14, 15, 16, 17, 18, 19, 20, 21, 22, 23, 24, 25, 26, 27, 28,
8459 29, 30, 31, 32, and 33.

8460 (9) District 9 is composed of:

8461 (a) All of Levy County.

8462 (b) All of Marion County.

8463 (c) That part of Alachua County consisting of:

8464 1. All of tracts 6.00, 7.00, 8.06, 8.08, 14.00, 15.16,
8465 15.17, 20.01, 21.01, 21.02, 22.09, 22.18, 22.20, 22.21, 22.22,
8466 and 1108.00.

8467 2. That part of tract 2.01 consisting of:

8468 a. That part of block group 3 consisting of blocks 12, 13,

2022100er

8469 15, 17, 18, 19, 20, 21, 22, 23, 24, 25, 26, 27, and 28.
8470 b. That part of block group 4 consisting of blocks 0, 3, 4,
8471 5, 6, 9, and 10.
8472 3. That part of tract 2.02 consisting of:
8473 a. All of block group 1.
8474 b. That part of block group 2 consisting of blocks 0, 1, 2,
8475 3, 4, 6, 7, 8, 9, 10, 11, 12, 13, 14, 15, 16, and 17.
8476 c. That part of block group 3 consisting of blocks 0, 1, 2,
8477 3, 5, 6, 7, 9, 10, 11, 12, 13, and 14.
8478 4. That part of tract 5.00 consisting of:
8479 a. That part of block group 1 consisting of blocks 30, 31,
8480 32, 33, 34, 35, 37, 38, 39, 40, 41, 42, 43, 44, 45, 46, 47, 56,
8481 57, 58, 59, 60, 61, 62, 63, 64, 65, 66, 67, 68, 69, 70, 71, 72,
8482 73, 74, 75, 76, 77, 78, 79, 80, 81, 82, 83, 84, 85, 86, 87, 88,
8483 89, 90, 91, 92, 93, 94, 95, 96, 97, 98, 99, 100, 101, 102, 103,
8484 104, 105, 106, 107, 108, 109, 110, and 111.
8485 5. That part of tract 8.09 consisting of:
8486 a. That part of block group 1 consisting of blocks 2, 3, 4,
8487 5, 6, 7, 8, 9, 10, 11, 12, 13, 14, 15, 19, 22, 23, 24, 25, 26,
8488 27, 28, 29, 30, 31, 32, 33, 34, 35, 36, 37, and 38.
8489 6. That part of tract 15.14 consisting of:
8490 a. That part of block group 2 consisting of blocks 1, 2, 3,
8491 and 4.
8492 7. That part of tract 15.15 consisting of:
8493 a. All of block group 1.
8494 b. All of block group 2.
8495 c. That part of block group 3 consisting of blocks 1, 2, 3,
8496 4, 6, and 7.
8497 d. That part of block group 4 consisting of blocks 1, 2, 3,

2022100er

8498 4, 5, 6, and 7.

8499 8. That part of tract 15.19 consisting of:

8500 a. That part of block group 1 consisting of blocks 1, 2, 3,

8501 4, 5, 6, 7, 8, 9, and 12.

8502 9. That part of tract 19.02 consisting of:

8503 a. That part of block group 2 consisting of blocks 18, 34,

8504 35, 36, 37, 38, 39, 40, 41, 42, 43, 44, 45, 46, 47, 48, 49, 50,

8505 51, 52, 53, 54, 55, 56, 57, 58, and 60.

8506 10. That part of tract 20.02 consisting of:

8507 a. That part of block group 1 consisting of blocks 0, 1, 2,

8508 3, 4, 5, 6, 7, 8, 9, 10, 11, 12, 13, 14, 16, 17, 18, 19, 20, 21,

8509 22, 23, 24, 25, 26, 27, 28, 29, 30, 31, 32, 33, 34, 35, 36, 37,

8510 38, 39, 40, 41, 42, 43, 44, 45, 46, 47, 48, 49, 50, 51, 52, and

8511 53.

8512 b. That part of block group 2 consisting of blocks 3, 4, 5,

8513 6, 7, 8, 9, 10, 11, 12, 13, 14, 15, 16, 17, 18, 19, 20, 21, 22,

8514 23, 24, 25, 26, 27, 28, 29, 30, 31, 32, 33, 34, 35, 36, 37, 38,

8515 39, 40, 41, 42, 43, 44, 45, 46, 47, 48, 49, 50, 51, 52, 53, 54,

8516 55, 56, 57, 58, 59, 60, 61, 62, 63, 64, 65, 66, 67, 68, 69, 70,

8517 71, 72, 73, 74, 75, 76, 77, 78, 79, 80, 81, 82, 83, 84, 85, 86,

8518 87, 88, 89, 90, 91, 92, 93, 94, 95, 96, 97, 98, 99, 100, 101,

8519 102, 103, 104, 105, 106, 107, 108, 109, 110, 111, 112, 113, 114,

8520 115, 116, 117, 118, 119, 120, 121, 122, 123, 124, 125, 126, 127,

8521 128, 129, 130, 131, 132, 133, 134, 135, 136, 137, 138, 139, 140,

8522 141, 142, 143, 144, 145, 146, 147, 148, 149, 150, 151, 152, 153,

8523 154, 155, 156, 157, 158, 159, 160, 161, 162, 163, 164, 165, 166,

8524 167, 168, 169, 170, 171, 172, 173, 174, 175, 176, 177, 178, 179,

8525 180, 181, 182, 183, 184, 185, and 186.

8526 c. All of block group 3.

2022100er

- 8527 11. That part of tract 22.02 consisting of:
8528 a. That part of block group 1 consisting of blocks 2, 3, 4,
8529 5, 6, 7, 8, 9, 10, 11, 12, 13, 14, 17, 18, 19, 20, 23, 24, 25,
8530 26, 27, 28, 29, 30, 31, 32, 34, 35, 36, 37, 38, 39, 40, 41, 42,
8531 43, 44, 45, 46, 47, 48, and 49.
8532 b. All of block group 2.
8533 c. That part of block group 3 consisting of blocks 12, 13,
8534 14, 15, 16, 17, 18, 19, 20, 21, 22, 23, 24, 25, 26, 27, 28, 29,
8535 30, 31, 32, 33, 34, 35, 36, 37, 38, 39, 40, 41, 42, 43, 44, 45,
8536 46, 47, 48, 49, 50, 51, 52, 53, 54, 55, 56, 57, 58, 59, 60, 61,
8537 62, 63, 64, 65, 66, 67, 68, 69, 70, 71, 72, 73, 74, 75, and 76.
8538 12. That part of tract 22.07 consisting of:
8539 a. That part of block group 1 consisting of blocks 4, 5, 6,
8540 7, 8, 9, 10, 11, 12, 13, 14, 15, 16, 17, 18, 19, 20, 21, 22, and
8541 23.
8542 b. All of block group 2.
8543 13. That part of tract 22.08 consisting of:
8544 a. That part of block group 1 consisting of blocks 6, 7, 8,
8545 9, 10, 11, 12, 13, 14, 15, 16, 17, 18, 19, 20, and 21.
8546 b. All of block group 2.
8547 14. That part of tract 22.10 consisting of:
8548 a. All of block group 1.
8549 b. All of block group 2.
8550 15. That part of tract 22.17 consisting of:
8551 a. All of block group 1.
8552 b. All of block group 2.
8553 c. That part of block group 3 consisting of blocks 1, 2, 5,
8554 7, 8, 9, 10, 11, 12, 13, 14, 15, 16, 17, 18, 19, 20, and 21.
8555 16. That part of tract 22.19 consisting of:

2022100er

8556 a. That part of block group 1 consisting of blocks 1, 2, 3,
8557 4, 5, 6, 7, 8, 9, 10, 11, 12, 13, 14, 15, 16, 17, 18, 19, 20,
8558 21, 22, 23, 24, 25, and 26.

8559 b. That part of block group 2 consisting of blocks 1, 2, 3,
8560 4, 5, 6, 7, 8, 9, 10, 11, 12, 13, 14, 15, 16, 17, 18, 19, 20,
8561 21, 22, 23, and 24.

8562 c. All of block group 3.

8563 (10) District 10 is composed of:

8564 (a) All of Seminole County.

8565 (b) That part of Orange County consisting of:

8566 1. All of tracts 155.01, 156.01, 156.02, 157.01, 157.02,
8567 158.01, 158.02, 159.01, 160.01, 160.02, 161.00, and 190.00.

8568 2. That part of tract 108.02 consisting of:

8569 a. That part of block group 1 consisting of block 7.

8570 b. That part of block group 2 consisting of blocks 0, 1, 2,
8571 and 3.

8572 c. That part of block group 3 consisting of blocks 0, 1, 2,
8573 and 3.

8574 3. That part of tract 127.01 consisting of:

8575 a. That part of block group 1 consisting of block 0.

8576 b. That part of block group 3 consisting of blocks 0 and 1.

8577 4. That part of tract 128.00 consisting of:

8578 a. That part of block group 1 consisting of blocks 1, 2, 3,
8579 4, 5, 6, 7, 8, 12, 13, 14, 15, 16, 17, 18, 19, 20, 21, 22, 23,
8580 24, and 25.

8581 b. All of block group 2.

8582 c. All of block group 3.

8583 5. That part of tract 152.03 consisting of:

8584 a. That part of block group 1 consisting of blocks 0, 1, 2,

2022100er

8585 3, 4, 5, 6, 7, 8, 9, 10, 11, 12, 13, 14, 15, 16, 17, 18, 19, 20,
8586 21, 22, 23, 24, 25, 26, 27, 30, 31, 32, 33, 34, and 39.

8587 6. That part of tract 152.04 consisting of:

8588 a. That part of block group 1 consisting of blocks 0, 1, 2,
8589 3, 4, 5, 6, 7, 8, 9, 10, 11, 12, 13, 14, 15, 16, 17, 18, 19, 20,
8590 21, 22, 23, 24, 25, 26, and 27.

8591 b. All of block group 2.

8592 c. All of block group 3.

8593 7. That part of tract 162.00 consisting of:

8594 a. That part of block group 1 consisting of blocks 0, 1, 2,
8595 3, 4, 5, 6, 7, 8, 9, 10, 12, and 13.

8596 b. All of block group 2.

8597 c. All of block group 3.

8598 d. All of block group 4.

8599 8. That part of tract 163.01 consisting of:

8600 a. That part of block group 1 consisting of blocks 1, 2, 3,
8601 4, 5, 6, 7, 8, 9, 10, 11, 12, 13, 14, 15, 16, 17, 18, 19, 20,
8602 21, 22, 23, 24, 25, 26, 27, 28, 29, 30, 31, 32, 33, 34, 35, 36,
8603 37, 38, 39, and 40.

8604 b. All of block group 2.

8605 c. That part of block group 3 consisting of blocks 1, 2, 3,
8606 4, 5, 6, 7, 8, 9, 10, 11, 12, 13, 14, 15, 16, and 17.

8607 9. That part of tract 180.00 consisting of:

8608 a. That part of block group 1 consisting of block 1.

8609 b. That part of block group 2 consisting of blocks 0, 1, 2,
8610 3, 4, 5, 6, 7, 8, 9, 10, 11, 12, 13, 14, 15, 16, 17, 18, 19, 20,
8611 21, 22, 23, 24, 26, 27, 28, 35, 36, 37, 38, 41, 42, 45, 46, 47,
8612 48, 49, 50, 51, 52, 53, 54, 55, and 56.

8613 10. That part of tract 182.03 consisting of:

2022100er

8614 a. That part of block group 1 consisting of blocks 1 and 2.
8615 11. That part of tract 188.00 consisting of:
8616 a. That part of block group 1 consisting of blocks 0, 1, 2,
8617 3, 4, 5, 6, 7, 8, 9, 10, 11, 12, 13, 14, 15, 16, 17, 18, 19, 20,
8618 21, 22, 23, 24, 25, 26, 27, 28, 29, 30, 31, 32, 33, 34, 35, 36,
8619 37, 38, and 42.
8620 b. All of block group 2.
8621 (11) District 11 is composed of:
8622 (a) All of Citrus County.
8623 (b) All of Hernando County.
8624 (c) All of Sumter County.
8625 (d) That part of Pasco County consisting of:
8626 1. All of tracts 301.01, 301.02, 302.02, 311.01, 311.03,
8627 311.04, 312.03, 312.04, 312.05, 312.06, 312.07, 312.08, 318.04,
8628 318.05, and 318.07.
8629 2. That part of tract 317.01 consisting of:
8630 a. That part of block group 1 consisting of blocks 3, 4, 5,
8631 and 13.
8632 3. That part of tract 317.03 consisting of:
8633 a. That part of block group 1 consisting of blocks 0, 1, 7,
8634 and 8.
8635 4. That part of tract 318.06 consisting of:
8636 a. All of block group 1.
8637 b. That part of block group 2 consisting of blocks 0, 1, 2,
8638 3, 4, 5, 6, 7, 8, 9, 10, 11, and 12.
8639 5. That part of tract 318.08 consisting of:
8640 a. All of block group 1.
8641 b. That part of block group 2 consisting of blocks 0, 1, 2,
8642 5, 6, 7, 8, 9, 10, 11, and 13.

2022100er

- 8643 6. That part of tract 318.09 consisting of:
- 8644 a. That part of block group 1 consisting of blocks 5, 6,
- 8645 17, 20, 22, and 28.
- 8646 7. That part of tract 9900.00 consisting of:
- 8647 a. That part of block group 0 consisting of blocks 1, 2, 3,
- 8648 and 4.
- 8649 (12) District 12 is composed of:
- 8650 (a) That part of Polk County consisting of:
- 8651 1. All of tracts 103.00, 104.01, 104.02, 105.01, 105.02,
- 8652 106.04, 107.01, 107.02, 108.00, 109.00, 110.00, 111.00, 112.02,
- 8653 112.03, 112.04, 113.00, 114.00, 115.01, 115.02, 116.03, 116.04,
- 8654 116.05, 116.06, 117.31, 117.32, 120.01, 120.02, 120.03, 120.04,
- 8655 121.13, 121.24, 121.25, 121.26, 121.27, 121.28, 121.30, 121.31,
- 8656 121.32, 121.33, 122.03, 122.07, 122.08, 122.09, 123.03, 123.04,
- 8657 123.05, 123.06, 123.07, 123.09, 124.04, 124.05, 124.07, 124.08,
- 8658 124.09, 124.10, 124.11, 124.12, 124.13, 124.14, 124.15, 125.02,
- 8659 125.06, 125.08, 125.09, 125.10, 125.11, 125.12, 125.13, 125.14,
- 8660 125.15, 126.01, 126.02, 127.01, 127.02, 128.02, 128.03, 128.04,
- 8661 129.00, 130.01, 130.02, 131.01, 131.02, 131.03, 132.00, 133.00,
- 8662 134.00, 135.00, 136.01, 136.02, 137.01, 137.02, 138.01, 138.02,
- 8663 139.01, 139.02, 140.01, 140.03, 140.05, 140.06, 141.04, 141.21,
- 8664 141.23, 141.24, 141.26, 141.27, 141.28, 141.29, 141.30, 141.31,
- 8665 142.01, 142.02, 142.03, 143.01, 143.03, 143.04, 144.01, 164.00,
- 8666 and 9800.00.
- 8667 2. That part of tract 106.01 consisting of:
- 8668 a. All of block group 1.
- 8669 b. All of block group 2.
- 8670 3. That part of tract 106.03 consisting of:
- 8671 a. That part of block group 1 consisting of block 0.

2022100er

8672 b. That part of block group 2 consisting of blocks 0 and 1.
8673 4. That part of tract 117.04 consisting of:
8674 a. That part of block group 1 consisting of blocks 0, 1, 2,
8675 3, 4, 5, 6, 7, 8, 11, 12, 13, 14, 15, 16, 17, 18, 19, 20, 21,
8676 22, 23, 24, 25, 26, 27, 28, 29, 30, 31, 32, 33, 34, 35, 36, and
8677 37.
8678 b. All of block group 2.
8679 c. All of block group 3.
8680 5. That part of tract 117.21 consisting of:
8681 a. All of block group 1.
8682 b. That part of block group 2 consisting of blocks 0, 1, 2,
8683 3, 4, 5, 6, 7, 8, 9, 10, 11, 12, 13, 14, 15, 16, 17, 18, 19, 20,
8684 21, 22, 23, 24, 25, 26, 27, 28, 29, 30, 31, 32, 33, 34, 35, 36,
8685 39, and 40.
8686 6. That part of tract 117.22 consisting of:
8687 a. That part of block group 1 consisting of blocks 0, 1, 2,
8688 3, 4, 5, 6, 7, 8, 9, 10, 11, 12, 13, 14, 15, 16, 17, 18, 19, 20,
8689 21, 22, 23, 24, 25, 26, 27, 28, 29, 30, 31, 32, 37, 38, and 39.
8690 b. All of block group 2.
8691 7. That part of tract 118.34 consisting of:
8692 a. That part of block group 3 consisting of blocks 0, 1, 2,
8693 3, 4, 5, 6, 7, 8, 9, 10, 11, 12, 13, 14, 15, 21, 30, 52, 53, 54,
8694 55, and 79.
8695 8. That part of tract 119.01 consisting of:
8696 a. That part of block group 1 consisting of blocks 0, 1, 2,
8697 3, 6, and 8.
8698 9. That part of tract 144.02 consisting of:
8699 a. That part of block group 1 consisting of blocks 0, 1, 2,
8700 3, 4, 5, 6, 7, 8, 9, 10, 11, 12, 13, 14, 15, 16, 17, 18, 19, 21,

2022100er

8701 22, 23, 24, 25, 26, 27, 28, 29, 30, 31, 32, 33, 41, 42, 75, 76,
8702 and 79.

8703 10. That part of tract 145.01 consisting of:

8704 a. That part of block group 4 consisting of blocks 0, 1, 2,
8705 3, 4, 5, 6, 7, 8, 9, 10, 11, 12, 13, 14, 15, 16, 17, 18, 19, 20,
8706 21, 22, 23, 24, 25, 26, 27, 28, 29, 30, 32, 34, 35, 36, 38, 39,
8707 40, 41, 57, 58, 59, 60, 61, 62, 63, 64, 65, 66, 67, 68, 69, 70,
8708 71, 72, 73, 74, and 78.

8709 11. That part of tract 146.00 consisting of:

8710 a. That part of block group 1 consisting of blocks 0, 1, 2,
8711 3, 4, 5, 11, 12, 13, 14, 15, 16, 17, 18, 25, 26, 31, 49, and 50.

8712 12. That part of tract 147.01 consisting of:

8713 a. That part of block group 1 consisting of blocks 0, 1, 2,
8714 3, 4, 5, 6, 7, 8, 9, 10, 12, 13, 14, 15, 16, 17, 18, 19, 20, 21,
8715 22, 23, 24, 25, 26, 27, 39, 40, 41, 42, 43, 44, 45, 46, 47, 48,
8716 49, 50, 51, 52, 53, 54, 55, 56, 57, 58, 77, 78, and 79.

8717 b. That part of block group 3 consisting of block 0.

8718 13. That part of tract 147.03 consisting of:

8719 a. All of block group 1.

8720 b. That part of block group 2 consisting of blocks 0, 1, 2,
8721 3, 4, 5, and 6.

8722 c. That part of block group 3 consisting of block 0.

8723 14. That part of tract 147.04 consisting of:

8724 a. That part of block group 1 consisting of block 0.

8725 15. That part of tract 153.02 consisting of:

8726 a. That part of block group 1 consisting of blocks 0, 1, 2,
8727 3, 4, 5, 6, 8, 9, 10, 11, 12, 13, 39, 40, and 41.

8728 16. That part of tract 154.01 consisting of:

8729 a. That part of block group 2 consisting of block 7.

2022100er

8730 17. That part of tract 155.00 consisting of:
8731 a. That part of block group 1 consisting of blocks 0, 1, 2,
8732 3, 4, 5, 6, and 7.
8733 b. All of block group 2.
8734 c. That part of block group 3 consisting of blocks 0, 1,
8735 and 2.
8736 (13) District 13 is composed of:
8737 (a) All of Lake County.
8738 (b) That part of Orange County consisting of:
8739 1. All of tracts 148.09, 148.10, 148.14, 148.15, 171.08,
8740 171.09, 171.10, 171.11, 171.12, 171.13, 171.14, 171.15, 171.17,
8741 171.18, 171.19, 171.20, 171.21, 171.22, and 171.23.
8742 2. That part of tract 148.13 consisting of:
8743 a. All of block group 1.
8744 3. That part of tract 171.16 consisting of:
8745 a. All of block group 1.
8746 b. That part of block group 2 consisting of blocks 0 and
8747 34.
8748 c. All of block group 3.
8749 (14) District 14 is composed of:
8750 (a) That part of Hillsborough County consisting of:
8751 1. All of tracts 5.00, 6.01, 14.00, 15.00, 23.00, 24.00,
8752 25.00, 26.00, 27.01, 45.00, 46.01, 46.02, 47.00, 48.00, 49.02,
8753 54.01, 55.00, 57.00, 58.00, 59.00, 60.00, 61.01, 61.03, 62.00,
8754 63.00, 64.00, 65.01, 65.03, 65.04, 66.00, 67.00, 68.01, 68.02,
8755 69.00, 70.01, 70.02, 71.02, 71.03, 72.00, 73.00, 110.05, 110.06,
8756 110.07, 110.10, 111.03, 111.06, 111.07, 111.08, 111.09, 112.03,
8757 112.04, 112.05, 112.06, 113.01, 113.03, 113.04, 114.07, 114.08,
8758 114.09, 114.10, 114.11, 114.12, 114.13, 114.14, 114.15, 114.16,

2022100er

8759 114.17, 114.18, 115.04, 115.06, 115.09, 115.10, 115.12, 115.14,
8760 115.15, 115.16, 115.18, 115.19, 115.20, 115.21, 115.22, 115.23,
8761 115.24, 115.25, 115.26, 115.27, 115.28, 116.03, 116.05, 116.10,
8762 116.11, 116.12, 116.13, 116.14, 116.15, 116.16, 116.17, 117.08,
8763 117.12, 117.13, 117.14, 117.15, 117.16, 118.02, 118.04, 118.05,
8764 118.06, 119.05, 119.07, 119.08, 119.09, 119.10, 119.11, 144.00,
8765 9801.00, 9805.00, 9806.00, and 9807.00.

8766 2. That part of tract 4.01 consisting of:
8767 a. All of block group 1.
8768 b. That part of block group 2 consisting of block 8.
8769 c. All of block group 3.

8770 3. That part of tract 4.02 consisting of:
8771 a. All of block group 1.
8772 b. All of block group 2.
8773 c. That part of block group 3 consisting of block 5.

8774 4. That part of tract 6.02 consisting of:
8775 a. All of block group 1.
8776 b. That part of block group 2 consisting of blocks 2, 3, 4,
8777 5, 6, 7, 8, 9, 10, 11, 24, 25, 26, 27, 28, 29, 30, 31, 32, 33,
8778 34, 35, 36, 37, 38, 39, and 40.

8779 5. That part of tract 12.00 consisting of:
8780 a. That part of block group 1 consisting of blocks 1, 2, 3,
8781 12, 13, 14, 15, 16, 17, 18, 19, 22, and 23.
8782 b. That part of block group 2 consisting of blocks 18, 19,
8783 20, 21, 22, 28, 29, 30, 31, 32, 33, 34, 35, 41, 42, and 43.

8784 6. That part of tract 13.00 consisting of:
8785 a. That part of block group 1 consisting of blocks 3, 4, 5,
8786 6, 7, 8, 9, 10, 11, 12, 13, 14, 15, 16, 17, 18, 19, 20, 21, 22,
8787 23, 24, 26, and 27.

2022100er

- 8788 b. All of block group 2.
- 8789 c. All of block group 3.
- 8790 d. All of block group 4.
- 8791 e. All of block group 5.
- 8792 7. That part of tract 27.02 consisting of:
- 8793 a. That part of block group 1 consisting of blocks 0, 1, 2,
- 8794 3, 4, 5, 6, 7, 8, 9, 10, 11, 12, 13, 14, 15, 16, 17, 18, 19, 20,
- 8795 21, 22, 23, 24, 25, 26, 27, 28, 29, 30, 32, 33, 35, and 36.
- 8796 b. That part of block group 2 consisting of blocks 0, 1, 2,
- 8797 3, 4, 5, 6, 7, 8, 9, 10, 11, 12, 13, 14, 15, 16, 17, 18, 19, 20,
- 8798 21, 22, 23, 24, 25, 26, 27, 28, 29, 30, 31, 32, 33, 34, 35, 36,
- 8799 37, 38, 39, and 40.
- 8800 8. That part of tract 50.00 consisting of:
- 8801 a. That part of block group 3 consisting of blocks 2, 3, 4,
- 8802 5, 6, 7, 8, 9, 10, 11, 12, 13, 14, 15, 16, 17, 18, 19, 20, 21,
- 8803 22, 23, 24, 25, 26, 27, 28, 29, 30, 31, 32, 33, 34, 35, 36, 37,
- 8804 38, 39, 40, 41, 42, 43, 44, 45, and 46.
- 8805 9. That part of tract 108.20 consisting of:
- 8806 a. That part of block group 1 consisting of block 0.
- 8807 10. That part of tract 108.23 consisting of:
- 8808 a. That part of block group 1 consisting of block 4.
- 8809 11. That part of tract 109.00 consisting of:
- 8810 a. That part of block group 1 consisting of blocks 0 and 1.
- 8811 12. That part of tract 110.03 consisting of:
- 8812 a. All of block group 1.
- 8813 b. That part of block group 2 consisting of blocks 0, 1, 2,
- 8814 3, 4, 5, 6, 7, 8, 9, 10, 11, 12, 13, 14, 15, 16, 17, 18, 19, 20,
- 8815 and 21.
- 8816 c. That part of block group 3 consisting of blocks 0, 1, 2,

2022100er

8817 3, 4, 5, and 6.

8818 13. That part of tract 110.08 consisting of:

8819 a. That part of block group 1 consisting of blocks 2, 3, 4,

8820 5, 7, 8, 9, 10, 12, and 13.

8821 b. That part of block group 2 consisting of blocks 0, 1, 3,

8822 4, 5, and 6.

8823 c. All of block group 3.

8824 d. All of block group 4.

8825 e. All of block group 5.

8826 f. All of block group 6.

8827 14. That part of tract 110.16 consisting of:

8828 a. That part of block group 1 consisting of blocks 1, 2, 3,

8829 4, 5, 6, 7, 8, 9, 10, 13, and 14.

8830 b. All of block group 2.

8831 c. All of block group 3.

8832 15. That part of tract 110.17 consisting of:

8833 a. That part of block group 1 consisting of blocks 2, 3, 4,

8834 5, 6, 7, 8, 9, 10, 11, 12, 13, 14, 15, 16, 17, 18, 19, 20, 21,

8835 and 22.

8836 b. All of block group 2.

8837 c. All of block group 3.

8838 16. That part of tract 110.18 consisting of:

8839 a. All of block group 1.

8840 b. That part of block group 2 consisting of blocks 0, 1, 2,

8841 3, 5, 6, 8, 9, 11, and 12.

8842 17. That part of tract 9900.00 consisting of:

8843 a. That part of block group 0 consisting of blocks 1, 2, 3,

8844 4, 16, 17, 18, 19, 20, 21, 22, 23, 24, 25, 29, 30, and 31.

8845 (15) District 15 is composed of:

2022100er

- 8846 (a) That part of Orange County consisting of:
- 8847 1. All of tracts 104.00, 105.00, 116.00, 117.01, 117.02,
- 8848 120.00, 121.00, 122.01, 122.02, 123.03, 123.04, 123.05, 123.06,
- 8849 123.07, 124.02, 124.03, 124.04, 124.05, 125.00, 126.00, 142.01,
- 8850 143.01, 143.02, 144.00, 145.02, 145.03, 145.04, 146.01, 146.05,
- 8851 146.06, 146.07, 146.08, 146.09, 147.01, 147.02, 147.03, 147.05,
- 8852 147.06, 148.04, 148.05, 148.06, 148.07, 148.11, 148.12, 149.04,
- 8853 149.06, 149.08, 149.09, 150.01, 150.02, 150.03, 150.05, 150.06,
- 8854 151.03, 151.04, 151.05, 151.06, 152.02, 153.00, 169.04, 169.06,
- 8855 169.07, 169.08, 169.09, 169.10, 169.11, 172.00, 173.01, 173.02,
- 8856 174.01, 174.02, 175.03, 175.04, 175.05, 175.06, 176.00, 177.01,
- 8857 177.02, 177.03, 178.05, 178.06, 178.07, 178.08, 178.09, 178.10,
- 8858 178.11, 178.12, 178.13, 178.14, 179.01, 179.02, 181.00, 183.00,
- 8859 187.00, 189.01, and 9900.00.
- 8860 2. That part of tract 103.00 consisting of:
- 8861 a. That part of block group 3 consisting of blocks 7, 8,
- 8862 21, and 22.
- 8863 3. That part of tract 127.01 consisting of:
- 8864 a. That part of block group 1 consisting of blocks 1, 2, 3,
- 8865 4, 5, 6, 7, 8, 9, 10, 11, 12, 13, 14, 15, 16, 17, 18, 19, 20,
- 8866 21, 22, 23, 24, 25, 26, 27, 28, 29, 30, 31, 32, 33, and 34.
- 8867 b. All of block group 2.
- 8868 c. That part of block group 3 consisting of blocks 2, 3, 4,
- 8869 5, 6, 7, 8, 9, 10, 11, 12, 13, 14, 15, 16, 17, 18, 19, 20, 21,
- 8870 22, 23, 24, 25, 26, 27, 28, 29, 30, 31, 32, 33, 34, 35, 38, 39,
- 8871 40, 41, and 42.
- 8872 4. That part of tract 142.02 consisting of:
- 8873 a. All of block group 1.
- 8874 b. All of block group 2.

2022100er

8875 c. That part of block group 3 consisting of blocks 0, 1, 2,
8876 and 8.
8877 5. That part of tract 148.13 consisting of:
8878 a. All of block group 2.
8879 6. That part of tract 152.03 consisting of:
8880 a. That part of block group 1 consisting of blocks 28, 29,
8881 35, 36, 37, and 38.
8882 7. That part of tract 152.04 consisting of:
8883 a. That part of block group 1 consisting of blocks 28 and
8884 29.
8885 8. That part of tract 169.02 consisting of:
8886 a. That part of block group 1 consisting of blocks 0, 1, 2,
8887 3, 4, 5, 6, 7, 8, 9, 10, 11, 12, 13, 14, 15, 16, 17, 18, 19, 20,
8888 21, 22, 23, 24, 25, 26, 27, 28, 29, 30, 31, 32, 33, 34, 35, 36,
8889 37, 40, 41, 52, and 53.
8890 b. All of block group 2.
8891 c. All of block group 3.
8892 9. That part of tract 170.01 consisting of:
8893 a. All of block group 1.
8894 b. All of block group 2.
8895 c. That part of block group 3 consisting of blocks 19, 30,
8896 31, 32, 33, 34, 49, and 50.
8897 10. That part of tract 171.16 consisting of:
8898 a. That part of block group 2 consisting of blocks 1, 2, 3,
8899 4, 5, 6, 7, 8, 9, 10, 11, 12, 13, 14, 15, 16, 17, 18, 19, 20,
8900 21, 22, 23, 24, 25, 26, 27, 28, 29, 30, 31, 32, 33, and 35.
8901 11. That part of tract 180.00 consisting of:
8902 a. That part of block group 1 consisting of blocks 0, 2, 3,
8903 4, 5, 6, 7, 8, 9, 10, 11, 12, 13, 14, 15, 16, 17, 18, 19, 20,

2022100er

8904 21, 22, 23, 24, 25, 26, 27, 28, 29, 30, 31, 32, 33, 34, 35, 36,
8905 37, 38, 39, 40, and 41.

8906 b. That part of block group 2 consisting of blocks 25, 29,
8907 30, 31, 32, 33, 34, 39, 40, 43, and 44.

8908 12. That part of tract 185.00 consisting of:

8909 a. All of block group 1.

8910 b. All of block group 2.

8911 c. That part of block group 3 consisting of blocks 3, 4, 5,
8912 6, 7, 22, 23, 24, 25, 26, 27, 28, 29, 30, 31, 32, 33, 46, 47,
8913 48, and 49.

8914 (16) District 16 is composed of:

8915 (a) That part of Hillsborough County consisting of:

8916 1. All of tracts 1.01, 1.02, 2.01, 2.02, 3.01, 3.02, 7.01,
8917 7.02, 8.00, 9.01, 9.02, 10.01, 10.02, 11.00, 16.00, 17.00,
8918 18.00, 19.00, 20.00, 21.00, 22.00, 28.00, 29.00, 30.00, 31.00,
8919 32.00, 33.00, 34.00, 35.00, 36.00, 37.00, 38.00, 41.00, 42.00,
8920 43.00, 44.00, 49.01, 51.01, 51.02, 53.01, 53.02, 102.04, 104.01,
8921 104.02, 105.01, 105.02, 106.00, 107.01, 107.02, 108.05, 108.08,
8922 108.09, 108.11, 108.14, 108.15, 108.16, 108.17, 108.19, 108.21,
8923 108.22, 108.24, 120.01, 120.02, 121.03, 122.11, 133.15, 133.17,
8924 133.19, 135.01, 135.03, 135.04, 135.05, 136.02, 136.04, 137.02,
8925 137.03, 137.05, 137.06, 138.01, 138.02, 138.03, 138.04, 138.06,
8926 138.07, 140.02, 140.07, 141.04, 141.06, 141.08, 141.09, 141.17,
8927 141.18, 141.19, 141.21, 141.22, and 142.00.

8928 2. That part of tract 4.01 consisting of:

8929 a. That part of block group 2 consisting of blocks 0, 1, 2,
8930 3, 4, 5, 6, 7, 9, 10, and 11.

8931 3. That part of tract 4.02 consisting of:

8932 a. That part of block group 3 consisting of blocks 0, 1, 2,

2022100er

8933 3, 4, 6, 7, 8, 9, 10, 11, 12, 13, 14, 15, 16, 17, 18, 19, 20,
8934 21, and 22.

8935 4. That part of tract 6.02 consisting of:

8936 a. That part of block group 2 consisting of blocks 0, 1,
8937 12, 13, 14, 15, 16, 17, 18, 19, 20, 21, 22, 23, 41, 42, 43, 44,
8938 45, 46, 47, 48, 49, 50, 51, 52, 53, and 54.

8939 5. That part of tract 12.00 consisting of:

8940 a. That part of block group 1 consisting of blocks 0, 4, 5,
8941 6, 7, 8, 9, 10, 11, 20, 21, 24, 25, 26, 27, 28, 29, 30, 31, and
8942 32.

8943 b. That part of block group 2 consisting of blocks 0, 1, 2,
8944 3, 4, 5, 6, 7, 8, 9, 10, 11, 12, 13, 14, 15, 16, 17, 23, 24, 25,
8945 26, 27, 36, 37, 38, 39, 40, 44, 45, and 46.

8946 6. That part of tract 13.00 consisting of:

8947 a. That part of block group 1 consisting of blocks 0, 1, 2,
8948 25, 28, 29, and 30.

8949 7. That part of tract 27.02 consisting of:

8950 a. That part of block group 1 consisting of blocks 31, 34,
8951 37, and 38.

8952 b. That part of block group 2 consisting of block 41.

8953 8. That part of tract 50.00 consisting of:

8954 a. All of block group 1.

8955 b. All of block group 2.

8956 c. That part of block group 3 consisting of blocks 0 and 1.

8957 9. That part of tract 103.05 consisting of:

8958 a. All of block group 3.

8959 10. That part of tract 108.10 consisting of:

8960 a. That part of block group 1 consisting of blocks 1, 2, 3,
8961 4, 5, 7, 8, 9, 10, 11, 12, 13, 14, and 15.

2022100er

- 8962 b. All of block group 2.
- 8963 11. That part of tract 108.20 consisting of:
- 8964 a. That part of block group 1 consisting of blocks 1, 2, 3,
- 8965 and 4.
- 8966 b. All of block group 2.
- 8967 12. That part of tract 108.23 consisting of:
- 8968 a. That part of block group 1 consisting of blocks 0, 1, 2,
- 8969 3, 5, 6, 7, and 8.
- 8970 13. That part of tract 109.00 consisting of:
- 8971 a. That part of block group 1 consisting of blocks 2, 3, 4,
- 8972 5, 6, 7, 8, 9, 10, 11, 12, 13, 14, 15, 16, 17, 18, 19, 20, 21,
- 8973 22, and 23.
- 8974 14. That part of tract 110.03 consisting of:
- 8975 a. That part of block group 2 consisting of block 22.
- 8976 b. That part of block group 3 consisting of blocks 7, 8, 9,
- 8977 10, 11, 12, 13, 14, and 15.
- 8978 c. All of block group 4.
- 8979 15. That part of tract 110.18 consisting of:
- 8980 a. That part of block group 2 consisting of blocks 4, 7,
- 8981 10, 13, and 14.
- 8982 16. That part of tract 133.23 consisting of:
- 8983 a. That part of block group 4 consisting of blocks 1, 2, 3,
- 8984 4, 5, 6, 7, 8, 9, and 10.
- 8985 17. That part of tract 134.10 consisting of:
- 8986 a. That part of block group 2 consisting of block 8.
- 8987 18. That part of tract 140.03 consisting of:
- 8988 a. That part of block group 1 consisting of blocks 50, 51,
- 8989 and 69.
- 8990 19. That part of tract 140.09 consisting of:

2022100er

8991 a. That part of block group 1 consisting of blocks 10 and
8992 11.
8993 20. That part of tract 140.11 consisting of:
8994 a. That part of block group 3 consisting of blocks 15 and
8995 16.
8996 21. That part of tract 140.13 consisting of:
8997 a. That part of block group 1 consisting of blocks 2, 3,
8998 24, and 25.
8999 22. That part of tract 9900.00 consisting of:
9000 a. That part of block group 0 consisting of blocks 5, 6, 7,
9001 8, 9, 10, 11, 12, 13, 14, 15, 26, 27, 28, 32, 33, 34, 35, 36,
9002 37, 38, 39, 40, and 41.
9003 (b) That part of Pinellas County consisting of:
9004 1. All of tracts 201.09, 201.10, 202.01, 202.02, 202.06,
9005 202.07, 202.08, 202.09, 203.01, 203.02, 204.00, 205.00, 206.00,
9006 207.00, 208.00, 212.00, 215.01, 215.02, 216.00, 218.00, 219.00,
9007 220.00, 221.01, 221.02, 222.00, 229.01, 233.00, 234.00, 235.01,
9008 235.02, 236.01, 236.02, 237.00, 286.01, 286.02, 287.00, and
9009 9901.00.
9010 2. That part of tract 201.05 consisting of:
9011 a. That part of block group 2 consisting of blocks 6 and 7.
9012 b. That part of block group 3 consisting of blocks 0, 1, 2,
9013 3, 4, 5, 6, 7, 8, 9, 11, 12, 13, 14, 15, 18, and 19.
9014 3. That part of tract 201.06 consisting of:
9015 a. That part of block group 3 consisting of blocks 1, 4, 7,
9016 and 31.
9017 4. That part of tract 226.01 consisting of:
9018 a. That part of block group 1 consisting of blocks 22, 23,
9019 24, 25, 26, 27, 28, 29, 30, 31, 32, 33, and 34.

2022100er

9020 b. That part of block group 3 consisting of blocks 15, 16,
9021 17, 18, 19, 20, 21, 22, 23, 24, 25, 26, 27, 28, 29, 30, 31, and
9022 32.

9023 5. That part of tract 227.00 consisting of:

9024 a. That part of block group 1 consisting of blocks 28, 29,
9025 30, 31, 32, 33, 34, 35, 36, 37, 38, 39, and 40.

9026 b. That part of block group 2 consisting of blocks 13, 14,
9027 15, 24, 25, 26, 27, 28, 29, 30, 31, 32, 33, 34, 35, 36, 37, 38,
9028 39, 40, and 41.

9029 c. That part of block group 3 consisting of blocks 23, 24,
9030 25, 26, 27, 28, 29, 30, 31, 32, 33, and 34.

9031 (17) District 17 is composed of:

9032 (a) That part of Orange County consisting of:

9033 1. All of tracts 102.01, 102.02, 110.00, 111.00, 112.00,
9034 113.00, 129.00, 132.01, 132.02, 133.00, 134.02, 134.03, 134.05,
9035 134.06, 135.03, 135.05, 135.07, 135.10, 135.11, 135.12, 135.13,
9036 136.03, 136.04, 136.05, 136.06, 136.07, 137.01, 137.02, 138.01,
9037 138.02, 138.03, 139.00, 140.00, 141.00, 163.02, 164.02, 164.06,
9038 164.07, 164.08, 164.09, 164.11, 164.12, 164.13, 164.14, 165.03,
9039 165.04, 165.05, 165.09, 165.10, 165.11, 165.12, 165.13, 165.14,
9040 165.15, 166.03, 166.04, 166.05, 166.06, 166.07, 167.09, 167.10,
9041 167.13, 167.14, 167.15, 167.16, 167.17, 167.23, 167.24, 167.28,
9042 167.31, 167.33, 167.35, 167.36, 167.37, 167.38, 167.39, 167.40,
9043 167.41, 167.42, 167.43, 167.44, 167.45, 167.46, 167.47, 167.48,
9044 167.49, 167.50, 167.51, 167.52, 167.53, 167.54, 167.55, 167.56,
9045 182.01, 182.02, 182.04, 184.00, and 189.02.

9046 2. That part of tract 103.00 consisting of:

9047 a. All of block group 1.

9048 b. All of block group 2.

2022100er

9049 c. That part of block group 3 consisting of blocks 0, 1, 2,
9050 3, 4, 5, 6, 9, 10, 11, 12, 13, 14, 15, 16, 17, 18, 19, 20, 23,
9051 24, and 25.

9052 3. That part of tract 108.02 consisting of:

9053 a. That part of block group 1 consisting of blocks 0, 1, 2,
9054 3, 4, 5, 6, 8, 9, 10, 11, 12, 13, 14, 15, 16, 17, 18, 19, 20,
9055 21, 22, 23, 24, 25, 26, 27, 28, 29, 30, 31, and 32.

9056 b. That part of block group 2 consisting of blocks 4, 5, 6,
9057 7, 8, 9, 10, 11, 12, 13, 14, 15, 16, 17, 18, 19, 20, 21, 22, 23,
9058 24, 25, 26, 27, 28, 29, 30, 31, 32, 33, and 34.

9059 c. That part of block group 3 consisting of blocks 4, 5, 6,
9060 7, 8, 9, 10, 11, 12, 13, 14, 15, 16, 17, 18, 19, 20, 21, 22, 23,
9061 24, 25, 26, 27, 28, 29, 30, 31, and 32.

9062 4. That part of tract 127.01 consisting of:

9063 a. That part of block group 3 consisting of blocks 36 and
9064 37.

9065 5. That part of tract 128.00 consisting of:

9066 a. That part of block group 1 consisting of blocks 0, 9,
9067 10, and 11.

9068 6. That part of tract 162.00 consisting of:

9069 a. That part of block group 1 consisting of block 11.

9070 7. That part of tract 163.01 consisting of:

9071 a. That part of block group 1 consisting of block 0.

9072 b. That part of block group 3 consisting of blocks 0 and
9073 18.

9074 8. That part of tract 168.02 consisting of:

9075 a. That part of block group 2 consisting of blocks 0, 1, 2,
9076 3, 4, 5, 6, 7, 8, 9, 10, 11, 12, 13, 14, 15, 16, 17, 18, 19, 20,
9077 21, 22, 23, 24, 25, 26, 27, 28, 29, 30, 31, 32, 33, 34, 35, 36,

2022100er

9078 37, 38, 39, 40, 41, 42, 43, 44, 45, 46, 47, 48, 49, 50, 51, 52,
9079 53, 54, 55, 56, 57, 58, 59, 60, 61, 62, 63, 64, 65, 66, 67, 68,
9080 69, 70, 71, 72, 73, 74, 75, 88, 89, 90, 91, 92, 93, 94, 95, 96,
9081 97, 98, 99, 100, 101, 102, 103, 104, 105, 106, 107, 108, 109,
9082 110, 111, 112, 113, 114, 115, and 116.
9083 b. All of block group 3.
9084 c. All of block group 4.
9085 d. All of block group 5.
9086 9. That part of tract 182.03 consisting of:
9087 a. That part of block group 1 consisting of blocks 0, 3, 4,
9088 5, 6, 7, 8, 9, 10, 11, 12, 13, 14, 15, 16, 17, 18, 19, and 20.
9089 10. That part of tract 185.00 consisting of:
9090 a. That part of block group 3 consisting of blocks 0, 1, 2,
9091 8, 9, 10, 11, 12, 13, 14, 15, 16, 17, 18, 19, 20, 21, 34, 35,
9092 36, 37, 38, 39, 40, 41, 42, 43, 44, 45, 50, 51, 52, 53, 54, and
9093 55.
9094 11. That part of tract 188.00 consisting of:
9095 a. That part of block group 1 consisting of blocks 39, 40,
9096 41, 43, 44, 45, 46, 47, 48, 49, 50, and 51.
9097 b. All of block group 3.
9098 c. All of block group 4.
9099 (18) District 18 is composed of:
9100 (a) That part of Pinellas County consisting of:
9101 1. All of tracts 201.07, 201.08, 223.01, 223.02, 224.01,
9102 224.02, 225.01, 225.02, 225.03, 226.02, 228.01, 228.02, 229.02,
9103 230.00, 231.00, 232.00, 238.00, 239.00, 240.01, 240.02, 240.04,
9104 240.05, 241.00, 242.01, 242.02, 243.01, 243.02, 244.03, 244.06,
9105 244.08, 244.09, 244.10, 244.11, 244.12, 244.13, 245.05, 245.07,
9106 245.08, 245.09, 245.10, 245.12, 245.14, 245.15, 245.16, 245.17,

2022100er

9107 245.18, 245.19, 246.01, 246.03, 246.04, 247.01, 247.02, 247.03,
9108 248.01, 248.03, 248.04, 248.05, 249.01, 249.04, 249.05, 249.06,
9109 249.07, 249.08, 250.04, 250.07, 250.09, 250.11, 250.12, 250.13,
9110 250.14, 250.15, 250.16, 250.17, 250.18, 250.19, 250.20, 250.21,
9111 251.06, 251.07, 251.08, 251.09, 251.10, 251.11, 251.12, 251.13,
9112 251.14, 251.15, 251.16, 251.19, 251.20, 251.21, 251.22, 251.23,
9113 252.04, 252.05, 252.07, 252.08, 252.09, 252.10, 252.11, 253.03,
9114 253.05, 253.07, 253.09, 253.10, 253.11, 254.01, 254.07, 254.11,
9115 254.12, 254.13, 254.14, 254.15, 254.16, 254.17, 254.18, 254.19,
9116 254.20, 254.21, 255.01, 255.07, 255.08, 255.09, 255.10, 256.02,
9117 256.03, 256.04, 258.00, 259.01, 264.01, 266.01, 276.03, 276.05,
9118 276.06, 277.01, 277.03, 277.04, 278.01, 278.02, 279.01, 279.05,
9119 280.02, 280.04, 280.05, 280.06, 281.02, 281.03, 281.04, 282.00,
9120 283.00, 284.03, and 285.00.

9121 2. That part of tract 201.05 consisting of:

9122 a. All of block group 1.

9123 b. That part of block group 2 consisting of blocks 0, 1, 2,
9124 3, 4, 5, 8, 9, 10, 11, 12, 13, 14, 15, 16, 17, 18, 19, 20, and
9125 21.

9126 c. That part of block group 3 consisting of blocks 10, 16,
9127 and 17.

9128 3. That part of tract 201.06 consisting of:

9129 a. All of block group 1.

9130 b. All of block group 2.

9131 c. That part of block group 3 consisting of blocks 0, 2, 3,
9132 5, 6, 8, 9, 10, 11, 12, 13, 14, 15, 16, 17, 18, 19, 20, 21, 22,
9133 23, 24, 25, 26, 27, 28, 29, and 30.

9134 4. That part of tract 226.01 consisting of:

9135 a. That part of block group 1 consisting of blocks 0, 1, 2,

2022100er

9136 3, 4, 5, 6, 7, 8, 9, 10, 11, 12, 13, 14, 15, 16, 17, 18, 19, 20,
9137 and 21.

9138 b. All of block group 2.

9139 c. That part of block group 3 consisting of blocks 0, 1, 2,
9140 3, 4, 5, 6, 7, 8, 9, 10, 11, 12, 13, and 14.

9141 5. That part of tract 227.00 consisting of:

9142 a. That part of block group 1 consisting of blocks 0, 1, 2,
9143 3, 4, 5, 6, 7, 8, 9, 10, 11, 12, 13, 14, 15, 16, 17, 18, 19, 20,
9144 21, 22, 23, 24, 25, 26, and 27.

9145 b. That part of block group 2 consisting of blocks 0, 1, 2,
9146 3, 4, 5, 6, 7, 8, 9, 10, 11, 12, 16, 17, 18, 19, 20, 21, 22, and
9147 23.

9148 c. That part of block group 3 consisting of blocks 0, 1, 2,
9149 3, 4, 5, 6, 7, 8, 9, 10, 11, 12, 13, 14, 15, 16, 17, 18, 19, 20,
9150 21, and 22.

9151 6. That part of tract 255.05 consisting of:

9152 a. All of block group 1.

9153 b. That part of block group 2 consisting of blocks 1, 2, 4,
9154 5, 6, 7, 8, 9, 10, 11, 12, 13, 14, 15, 16, 17, 18, 19, 20, 21,
9155 22, 23, 24, 27, 28, and 29.

9156 7. That part of tract 257.00 consisting of:

9157 a. That part of block group 3 consisting of blocks 5, 6,
9158 and 7.

9159 8. That part of tract 259.02 consisting of:

9160 a. That part of block group 2 consisting of blocks 17, 18,
9161 19, 29, 30, 31, 32, 33, 34, 35, 36, 43, 44, 45, 46, 47, 48, 49,
9162 50, 51, 52, 53, 54, 57, 58, 59, 60, 61, 62, 63, 64, 65, 66, 67,
9163 68, and 69.

9164 9. That part of tract 264.02 consisting of:

2022100er

9165 a. All of block group 1.
9166 b. That part of block group 3 consisting of blocks 11, 12,
9167 13, 14, 15, 16, 17, 18, 19, 20, 21, 22, 23, 24, 25, 26, 27, and
9168 28.
9169 10. That part of tract 265.01 consisting of:
9170 a. All of block group 1.
9171 b. That part of block group 2 consisting of blocks 26, 27,
9172 28, 29, 30, 32, 33, 34, 35, 36, 37, 38, 39, 40, and 41.
9173 11. That part of tract 9900.00 consisting of:
9174 a. That part of block group 0 consisting of blocks 16, 17,
9175 18, 19, 20, 21, 22, 23, 24, 25, 26, 27, 28, 29, 30, 31, 32, 33,
9176 34, 35, 36, 37, 38, 39, 40, 41, and 42.
9177 (19) District 19 is composed of:
9178 (a) That part of Brevard County consisting of:
9179 1. All of tracts 621.06, 621.08, 621.09, 621.10, 621.11,
9180 621.12, 621.13, 621.14, 621.15, 623.01, 623.02, 624.01, 624.02,
9181 625.00, 626.00, 628.00, 629.00, 630.00, 631.02, 631.04, 631.05,
9182 631.06, 631.08, 631.09, 641.02, 641.23, 641.24, 641.26, 641.27,
9183 641.28, 641.29, 641.30, 642.01, 642.02, 643.01, 643.02, 644.00,
9184 645.00, 646.01, 646.02, 647.01, 647.02, 648.00, 649.01, 649.02,
9185 650.01, 650.22, 650.23, 650.24, 650.25, 651.23, 651.24, 651.26,
9186 651.27, 651.28, 651.29, 651.30, 651.31, 652.01, 652.02, 652.31,
9187 652.36, 652.37, 652.38, 652.39, 652.40, 661.01, 661.03, 661.04,
9188 662.00, 663.01, 663.02, 664.00, 665.00, 666.00, 667.00, 668.00,
9189 669.00, 671.00, 681.01, 681.02, 684.00, 685.01, 685.02, 686.01,
9190 686.03, 686.04, 691.00, 692.00, 693.00, 694.00, 697.00, 698.01,
9191 698.02, 699.03, 699.04, 699.06, 699.07, 712.01, 712.02, 712.03,
9192 712.04, 712.05, 713.35, 713.37, 713.39, 713.41, 713.42, 713.43,
9193 713.44, 713.45, 713.46, 713.47, 713.48, 713.49, 713.50, 713.51,

2022100er

9194 713.52, 713.53, 713.54, 715.00, 716.01, 716.02, 717.00, and
9195 9800.00.

9196 2. That part of tract 612.02 consisting of:
9197 a. That part of block group 1 consisting of block 18.
9198 b. That part of block group 2 consisting of block 6.
9199 c. That part of block group 3 consisting of blocks 0, 1, 2,
9200 5, 24, 25, 26, 35, 37, 38, 39, 40, 41, 42, 43, 44, 45, 46, 47,
9201 48, 49, 50, 51, 52, 53, 54, 55, 56, 57, 58, 59, 60, 61, 62, 63,
9202 and 64.

9203 3. That part of tract 699.05 consisting of:
9204 a. That part of block group 1 consisting of blocks 53, 54,
9205 55, 56, 57, 58, 59, 60, 61, 62, 63, 64, 65, 66, 67, 68, 69, 72,
9206 73, 74, 75, 76, 77, 78, 79, 80, 81, 82, 83, 84, 85, 86, 87, 88,
9207 89, 90, 91, 92, 93, 94, 95, 96, 97, 98, 99, 100, 101, 102, 103,
9208 104, 105, 106, 107, 108, 109, 110, 111, 112, 113, 114, 115, 116,
9209 117, 118, 119, 120, 121, 122, 123, 124, 125, 126, 127, 128, 130,
9210 131, 132, 133, 134, 135, 136, 137, 138, 139, and 140.

9211 4. That part of tract 711.00 consisting of:
9212 a. That part of block group 2 consisting of blocks 2, 3, 4,
9213 5, 6, 7, 8, 9, 10, 11, 12, 13, 14, 15, 16, 17, 18, 19, 20, 21,
9214 22, and 23.

9215 5. That part of tract 9801.00 consisting of:
9216 a. That part of block group 1 consisting of blocks 1, 24,
9217 25, and 29.

9218 6. That part of tract 9900.00 consisting of:
9219 a. That part of block group 0 consisting of blocks 2, 3, 4,
9220 5, 6, 7, 8, 9, 10, 11, 12, 13, 14, 15, 16, 17, 18, 19, 20, 21,
9221 22, 23, 24, 25, 26, 27, and 28.

9222 (20) District 20 is composed of:

2022100er

9223 (a) That part of Hillsborough County consisting of:
9224 1. All of tracts 131.00, 132.06, 132.07, 132.08, 133.10,
9225 133.13, 133.14, 133.20, 133.22, 134.06, 134.07, 134.09, 134.11,
9226 134.12, 134.13, 134.14, 134.15, 139.03, 139.07, 139.12, 139.13,
9227 139.14, 139.15, 139.16, 139.17, 139.18, 139.19, 139.22, 139.23,
9228 139.24, 139.25, 139.26, 140.08, 140.10, 140.12, 140.14, 140.17,
9229 9802.00, and 9901.00.
9230 2. That part of tract 133.05 consisting of:
9231 a. That part of block group 1 consisting of blocks 6, 7, 8,
9232 9, 10, 11, 12, 13, 14, 15, 16, 17, 18, 19, 20, 21, 22, 23, and
9233 24.
9234 b. All of block group 2.
9235 3. That part of tract 133.23 consisting of:
9236 a. All of block group 1.
9237 b. All of block group 2.
9238 c. All of block group 3.
9239 d. That part of block group 4 consisting of blocks 0, 11,
9240 12, 13, 14, 15, and 16.
9241 e. All of block group 5.
9242 4. That part of tract 134.10 consisting of:
9243 a. All of block group 1.
9244 b. That part of block group 2 consisting of blocks 0, 1, 2,
9245 3, 4, 5, 6, 7, 9, 10, and 11.
9246 5. That part of tract 140.03 consisting of:
9247 a. That part of block group 1 consisting of blocks 0, 1, 2,
9248 3, 4, 5, 6, 7, 8, 9, 10, 11, 12, 13, 14, 15, 16, 17, 18, 19, 20,
9249 21, 22, 23, 24, 25, 26, 27, 28, 29, 30, 31, 32, 33, 34, 35, 36,
9250 37, 38, 39, 40, 41, 42, 43, 44, 45, 46, 47, 48, 49, 52, 53, 54,
9251 55, 56, 57, 58, 59, 60, 61, 62, 63, 64, 65, 66, 67, 68, 70, 71,

2022100er

9252 72, 73, 74, 75, 76, 77, 78, 79, 80, 81, 82, 83, 84, 85, and 86.

9253 6. That part of tract 140.09 consisting of:

9254 a. That part of block group 1 consisting of blocks 0, 1, 2,
9255 3, 4, 5, 6, 7, 8, 9, 12, 13, 14, 15, 16, 17, 18, 19, 20, 21, 22,
9256 23, and 24.

9257 7. That part of tract 140.11 consisting of:

9258 a. All of block group 1.

9259 b. All of block group 2.

9260 c. That part of block group 3 consisting of blocks 0, 1, 2,
9261 3, 4, 5, 6, 7, 8, 9, 10, 11, 12, 13, 14, 17, 18, 19, 20, 21, 22,
9262 23, 24, 25, 26, 27, 28, 29, 30, and 31.

9263 8. That part of tract 140.13 consisting of:

9264 a. That part of block group 1 consisting of blocks 0, 1, 4,
9265 5, 6, 7, 8, 9, 10, 11, 12, 13, 14, 15, 16, 17, 18, 19, 20, 21,
9266 22, 23, 26, 27, 28, 29, 30, 31, 32, 33, and 34.

9267 (b) That part of Manatee County consisting of:

9268 1. All of tracts 1.01, 1.03, 1.05, 1.06, 2.01, 2.03, 2.04,
9269 3.07, 3.09, 3.10, 4.03, 4.05, 4.06, 4.07, 4.09, 4.10, 5.01,
9270 5.03, 5.04, 6.01, 6.03, 6.04, 7.03, 7.04, 7.05, 8.04, 8.11,
9271 8.12, 11.04, 11.05, 11.06, 11.07, 11.08, 12.02, 12.03, 12.04,
9272 13.00, 14.02, 14.04, 14.05, 14.06, 15.01, 15.02, 16.02, 16.03,
9273 16.04, 17.01, 17.05, 18.01, 18.02, 19.04, 19.07, 19.08, 19.09,
9274 19.10, 19.11, 19.13, 19.14, 19.15, 19.16, 20.03, 20.11, 20.12,
9275 20.14, 20.18, 20.19, 20.20, 20.21, 20.24, 20.25, and 9900.00.

9276 2. That part of tract 3.11 consisting of:

9277 a. All of block group 1.

9278 b. That part of block group 2 consisting of blocks 2, 3, 4,
9279 5, 6, 7, and 8.

9280 3. That part of tract 3.12 consisting of:

2022100er

9281 a. All of block group 2.
9282 4. That part of tract 20.10 consisting of:
9283 a. That part of block group 1 consisting of blocks 0, 1, 2,
9284 3, 4, 5, 6, 7, 8, 9, 10, 11, 12, 13, 14, 15, 16, 17, 18, 19, 20,
9285 21, 22, 23, 24, 25, 26, 27, 28, 29, 30, 31, 32, 33, 34, 35, 36,
9286 38, 39, 40, 41, 42, 43, 44, 45, 46, 47, 48, 49, 50, 51, 52, 53,
9287 54, 55, 56, 57, 58, and 59.
9288 (21) District 21 is composed of:
9289 (a) That part of Pasco County consisting of:
9290 1. All of tracts 302.03, 302.04, 302.05, 303.03, 303.04,
9291 304.04, 304.05, 304.06, 304.07, 304.08, 304.09, 304.10, 304.11,
9292 304.12, 305.01, 305.02, 306.01, 306.02, 307.00, 308.00, 309.01,
9293 309.05, 309.06, 310.03, 310.05, 310.06, 310.07, 310.08, 310.09,
9294 310.10, 310.11, 310.12, 310.13, 310.14, 313.01, 313.02, 314.01,
9295 314.04, 314.06, 314.07, 314.10, 314.11, 314.12, 315.03, 315.04,
9296 315.05, 315.06, 315.07, 315.08, 316.01, 316.02, 317.04, 317.05,
9297 317.06, 317.07, and 317.08.
9298 2. That part of tract 316.03 consisting of:
9299 a. That part of block group 3 consisting of block 2.
9300 3. That part of tract 316.05 consisting of:
9301 a. That part of block group 1 consisting of blocks 16 and
9302 17.
9303 4. That part of tract 317.01 consisting of:
9304 a. That part of block group 1 consisting of blocks 7, 8, 9,
9305 10, 11, 12, 14, 15, 16, 17, 18, 19, 20, 21, 22, 24, 25, 26, 27,
9306 28, 29, 30, 31, 32, 53, 54, 55, 56, 57, 58, 59, 60, 61, 62, 63,
9307 64, 65, 66, 67, 68, 69, 70, 71, 72, 73, 74, 75, 76, 77, 78, 79,
9308 80, 81, 82, 83, 84, 85, 86, 87, 88, 89, 90, 91, 92, 93, 94, 95,
9309 96, 97, 98, 99, 100, 101, 102, 103, 104, 105, 106, 107, 108,

2022100er

9310 109, 110, 111, 112, 113, 114, 115, 116, 117, 118, 119, 120, 121,
9311 122, 123, 124, 125, 126, 127, 128, 129, 130, 131, 132, 136, 137,
9312 138, 148, 149, 150, and 151.

9313 5. That part of tract 317.03 consisting of:

9314 a. That part of block group 1 consisting of blocks 2, 3, 4,
9315 5, 6, 9, 10, 11, 12, 13, 14, 15, 16, 17, 18, 19, 20, 21, 22, 23,
9316 24, 25, 26, 27, 28, 29, 30, 31, 32, 33, 34, 35, 36, 37, 38, 39,
9317 40, 41, 42, 43, and 44.

9318 b. All of block group 2.

9319 c. All of block group 3.

9320 6. That part of tract 9900.00 consisting of:

9321 a. That part of block group 0 consisting of blocks 5, 6, 7,
9322 8, 9, 10, 11, 12, 13, and 14.

9323 (b) That part of Pinellas County consisting of:

9324 1. All of tracts 260.01, 260.03, 260.04, 261.01, 261.02,
9325 262.00, 263.00, 265.02, 266.02, 267.01, 267.03, 267.04, 267.05,
9326 268.04, 268.09, 268.11, 268.12, 268.13, 268.14, 268.15, 268.16,
9327 268.17, 268.18, 268.19, 268.20, 268.21, 269.04, 269.08, 269.09,
9328 269.11, 269.12, 269.13, 269.14, 269.15, 269.16, 269.17, 270.00,
9329 271.05, 271.06, 271.07, 271.08, 272.02, 272.04, 272.06, 272.07,
9330 272.08, 272.09, 272.10, 272.11, 272.12, 273.08, 273.09, 273.14,
9331 273.16, 273.17, 273.18, 273.19, 273.20, 273.21, 273.23, 273.24,
9332 273.25, 273.26, 273.27, 273.28, 273.29, 273.30, 273.31, 273.32,
9333 273.33, 274.01, 274.04, 275.01, 275.03, 275.04, and 276.04.

9334 2. That part of tract 255.05 consisting of:

9335 a. That part of block group 2 consisting of blocks 0, 3,
9336 25, and 26.

9337 3. That part of tract 257.00 consisting of:

9338 a. All of block group 1.

2022100er

- 9339 b. All of block group 2.
- 9340 c. That part of block group 3 consisting of blocks 0, 1, 2,
9341 3, 4, 8, 9, 10, 11, 12, 13, 14, 15, 16, 17, 18, 19, 20, 21, 22,
9342 23, 24, 25, 26, 27, 28, 29, 30, 31, 32, 33, 34, 35, 36, and 37.
- 9343 4. That part of tract 259.02 consisting of:
- 9344 a. All of block group 1.
- 9345 b. That part of block group 2 consisting of blocks 0, 1, 2,
9346 3, 4, 5, 6, 7, 8, 9, 10, 11, 12, 13, 14, 15, 16, 20, 21, 22, 23,
9347 24, 25, 26, 27, 28, 37, 38, 39, 40, 41, 42, 55, and 56.
- 9348 5. That part of tract 264.02 consisting of:
- 9349 a. All of block group 2.
- 9350 b. That part of block group 3 consisting of blocks 0, 1, 2,
9351 3, 4, 5, 6, 7, 8, 9, and 10.
- 9352 6. That part of tract 265.01 consisting of:
- 9353 a. That part of block group 2 consisting of blocks 0, 1, 2,
9354 3, 4, 5, 6, 7, 8, 9, 10, 11, 12, 13, 14, 15, 16, 17, 18, 19, 20,
9355 21, 22, 23, 24, 25, and 31.
- 9356 7. That part of tract 9900.00 consisting of:
- 9357 a. That part of block group 0 consisting of blocks 1, 2, 3,
9358 4, 5, 6, 7, 8, 9, 10, 11, 12, 13, 14, and 15.
- 9359 (22) District 22 is composed of:
- 9360 (a) All of Sarasota County.
- 9361 (b) That part of Manatee County consisting of:
- 9362 1. All of tracts 3.04, 3.05, 3.13, 3.14, 8.05, 8.08, 8.09,
9363 8.10, 8.13, 8.14, 9.01, 9.02, 10.01, 10.02, 20.05, 20.08, 20.16,
9364 20.17, 20.22, and 20.23.
- 9365 2. That part of tract 3.11 consisting of:
- 9366 a. That part of block group 2 consisting of blocks 0 and 1.
- 9367 3. That part of tract 3.12 consisting of:

2022100er

- 9368 a. All of block group 1.
- 9369 4. That part of tract 20.10 consisting of:
- 9370 a. That part of block group 1 consisting of block 37.
- 9371 b. All of block group 2.
- 9372 (23) District 23 is composed of:
- 9373 (a) That part of Hillsborough County consisting of:
- 9374 1. All of tracts 101.05, 101.06, 101.07, 101.08, 102.03,
- 9375 102.10, 102.11, 102.12, 102.13, 102.15, 102.16, 102.17, 102.18,
- 9376 103.03, 103.04, 110.13, 110.19, 121.06, 121.07, 121.08, 121.09,
- 9377 121.10, 122.06, 122.07, 122.08, 122.09, 122.10, 122.12, 122.13,
- 9378 123.01, 123.03, 123.04, 124.01, 124.02, 124.03, 125.01, 125.03,
- 9379 125.04, 126.00, 127.01, 127.02, 128.00, 129.00, 130.01, 130.02,
- 9380 130.03, 130.04, 132.03, 132.04, 132.05, 133.07, 133.11, 133.12,
- 9381 133.16, 143.00, 9803.00, and 9804.00.
- 9382 2. That part of tract 103.05 consisting of:
- 9383 a. All of block group 1.
- 9384 b. All of block group 2.
- 9385 3. That part of tract 108.10 consisting of:
- 9386 a. That part of block group 1 consisting of blocks 0 and 6.
- 9387 4. That part of tract 110.08 consisting of:
- 9388 a. That part of block group 1 consisting of blocks 0, 1, 6,
- 9389 and 11.
- 9390 b. That part of block group 2 consisting of block 2.
- 9391 5. That part of tract 110.16 consisting of:
- 9392 a. That part of block group 1 consisting of blocks 0, 11,
- 9393 12, and 15.
- 9394 6. That part of tract 110.17 consisting of:
- 9395 a. That part of block group 1 consisting of blocks 0 and 1.
- 9396 7. That part of tract 133.05 consisting of:

2022100er

9397 a. That part of block group 1 consisting of blocks 0, 1, 2,
9398 3, 4, and 5.

9399 (b) That part of Pasco County consisting of:

9400 1. All of tracts 316.04, 319.01, 319.02, 319.03, 320.01,
9401 320.05, 320.06, 320.07, 320.08, 320.09, 320.10, 320.11, 320.12,
9402 320.13, 320.14, 321.03, 321.04, 321.05, 321.06, 321.07, 321.08,
9403 321.09, 321.10, 321.11, 321.12, 321.13, 322.00, 323.00, 324.01,
9404 324.02, 325.00, 326.01, 326.02, 327.00, 328.02, 328.04, 328.05,
9405 329.01, 329.02, 329.05, 330.05, 330.06, 330.07, 330.08, 330.09,
9406 330.10, 330.11, 330.12, 330.13, 330.14, 331.01, and 331.02.

9407 2. That part of tract 316.03 consisting of:

9408 a. All of block group 1.

9409 b. All of block group 2.

9410 c. That part of block group 3 consisting of blocks 0, 1, 3,
9411 4, 5, 6, 7, 8, 9, 10, 11, 12, 13, 14, 15, 16, 17, and 18.

9412 3. That part of tract 316.05 consisting of:

9413 a. That part of block group 1 consisting of blocks 0, 1, 2,
9414 3, 4, 5, 6, 7, 8, 9, 10, 11, 12, 13, 14, and 15.

9415 b. All of block group 2.

9416 4. That part of tract 317.01 consisting of:

9417 a. That part of block group 1 consisting of blocks 0, 1, 2,
9418 6, 23, 33, 34, 35, 36, 37, 38, 39, 40, 41, 42, 43, 44, 45, 46,
9419 47, 48, 49, 50, 51, 52, 133, 134, 135, 139, 140, 141, 142, 143,
9420 144, 145, 146, and 147.

9421 5. That part of tract 318.06 consisting of:

9422 a. That part of block group 2 consisting of block 13.

9423 6. That part of tract 318.08 consisting of:

9424 a. That part of block group 2 consisting of blocks 3, 4,
9425 and 12.

2022100er

9426 7. That part of tract 318.09 consisting of:
9427 a. That part of block group 1 consisting of blocks 0, 1, 2,
9428 3, 4, 7, 8, 9, 10, 11, 12, 13, 14, 15, 16, 18, 19, 21, 23, 24,
9429 25, 26, and 27.
9430 b. All of block group 2.
9431 (24) District 24 is composed of:
9432 (a) That part of Palm Beach County consisting of:
9433 1. All of tracts 5.05, 5.09, 5.12, 5.13, 7.02, 7.03, 8.03,
9434 8.05, 9.02, 9.03, 10.02, 10.03, 10.04, 11.01, 11.02, 12.00,
9435 13.01, 13.02, 14.02, 14.03, 14.04, 15.00, 16.00, 17.00, 18.01,
9436 18.02, 19.04, 19.07, 19.09, 19.10, 19.11, 19.12, 19.13, 19.16,
9437 19.17, 19.18, 19.19, 19.20, 19.21, 20.05, 20.06, 21.00, 22.00,
9438 23.00, 24.00, 26.00, 27.01, 27.02, 27.03, 28.00, 29.00, 30.00,
9439 31.01, 31.02, 32.01, 32.02, 33.00, 34.00, 35.07, 35.12, 35.13,
9440 35.14, 36.00, 37.00, 38.01, 38.02, 39.01, 39.02, 40.05, 40.07,
9441 40.08, 40.09, 40.10, 40.11, 40.12, 40.13, 41.01, 41.02, 42.03,
9442 42.04, 42.05, 42.06, 42.07, 43.00, 44.01, 44.02, 45.00, 46.01,
9443 46.02, 47.02, 47.04, 47.05, 47.06, 48.10, 48.13, 48.15, 48.16,
9444 48.17, 48.18, 48.19, 48.20, 48.21, 48.22, 48.23, 49.02, 49.03,
9445 49.04, 50.00, 51.01, 51.02, 52.02, 52.03, 52.04, 53.00, 54.12,
9446 54.13, 55.01, 55.02, 56.02, 58.14, 59.16, 59.17, 59.60, 59.61,
9447 9800.00, and 9805.00.
9448 2. That part of tract 5.07 consisting of:
9449 a. That part of block group 1 consisting of blocks 13, 27,
9450 28, 29, 30, 31, 32, 33, and 34.
9451 3. That part of tract 6.00 consisting of:
9452 a. That part of block group 1 consisting of blocks 22, 24,
9453 25, 26, 27, 28, 29, 30, 31, 32, 33, 34, and 35.
9454 4. That part of tract 9.04 consisting of:

2022100er

9455 a. All of block group 1.
9456 5. That part of tract 56.01 consisting of:
9457 a. That part of block group 2 consisting of blocks 0, 1, 2,
9458 3, 4, 5, 6, 7, 8, 9, 10, 11, 12, 13, 14, 15, 16, 17, and 18.
9459 b. All of block group 3.
9460 6. That part of tract 57.03 consisting of:
9461 a. That part of block group 1 consisting of blocks 0, 1, 2,
9462 3, 4, 5, 6, 7, and 22.
9463 7. That part of tract 58.07 consisting of:
9464 a. All of block group 1.
9465 b. That part of block group 2 consisting of blocks 0, 1, 2,
9466 3, 4, 5, 6, 7, 8, 9, 10, 11, 12, 13, 14, and 16.
9467 c. All of block group 3.
9468 d. That part of block group 4 consisting of blocks 0, 1, 2,
9469 3, 4, 5, 6, 7, 8, and 9.
9470 8. That part of tract 58.15 consisting of:
9471 a. That part of block group 1 consisting of blocks 0, 1, 2,
9472 3, 4, 5, 6, 7, 8, 9, 10, 11, 12, 13, 14, and 18.
9473 b. All of block group 2.
9474 9. That part of tract 77.54 consisting of:
9475 a. That part of block group 1 consisting of block 0.
9476 10. That part of tract 9900.00 consisting of:
9477 a. That part of block group 0 consisting of blocks 5, 6, 7,
9478 8, and 9.
9479 (25) District 25 is composed of:
9480 (a) All of Osceola County.
9481 (b) That part of Orange County consisting of:
9482 1. All of tracts 168.03, 168.04, 168.08, 168.09, 168.10,
9483 168.11, 168.12, 168.13, 168.14, 170.04, 170.06, 170.11, 170.12,

2022100er

9484 170.13, 170.15, 170.18, 170.19, 170.20, 170.21, 170.22, 170.23,
9485 170.24, 170.25, and 170.26.

9486 2. That part of tract 142.02 consisting of:

9487 a. That part of block group 3 consisting of blocks 3, 4, 5,
9488 6, 7, 9, 10, 11, 12, 13, 14, 15, 16, 17, 18, 19, 20, 21, 22, and
9489 23.

9490 3. That part of tract 168.02 consisting of:

9491 a. All of block group 1.

9492 b. That part of block group 2 consisting of blocks 76, 77,
9493 78, 79, 80, 81, 82, 83, 84, 85, 86, and 87.

9494 4. That part of tract 169.02 consisting of:

9495 a. That part of block group 1 consisting of blocks 38, 39,
9496 42, 43, 44, 45, 46, 47, 48, 49, 50, and 51.

9497 5. That part of tract 170.01 consisting of:

9498 a. That part of block group 3 consisting of blocks 0, 1, 2,
9499 3, 4, 5, 6, 7, 8, 9, 10, 11, 12, 13, 14, 15, 16, 17, 18, 20, 21,
9500 22, 23, 24, 25, 26, 27, 28, 29, 35, 36, 37, 38, 39, 40, 41, 42,
9501 43, 44, 45, 46, 47, 48, 51, 52, 53, 54, 55, 56, 57, 58, 59, 60,
9502 61, 62, 63, 64, 65, 66, 67, 68, 69, 70, 71, 72, 73, 74, 75, 76,
9503 77, 78, 79, 80, 81, 82, 83, 84, 85, 86, 87, 88, 89, 90, 91, 92,
9504 93, 94, 95, 96, and 97.

9505 (26) District 26 is composed of:

9506 (a) That part of Palm Beach County consisting of:

9507 1. All of tracts 54.11, 57.02, 57.04, 58.10, 58.11, 58.12,
9508 58.13, 58.18, 58.19, 58.20, 58.21, 59.18, 59.21, 59.22, 59.23,
9509 59.26, 59.30, 59.31, 59.33, 59.34, 59.36, 59.37, 59.38, 59.39,
9510 59.40, 59.42, 59.43, 59.44, 59.45, 59.46, 59.47, 59.49, 59.50,
9511 59.51, 59.52, 59.53, 59.54, 59.55, 59.57, 59.58, 59.59, 60.05,
9512 60.06, 60.07, 60.08, 60.09, 60.10, 60.11, 60.12, 61.00, 62.01,

2022100er

9513 62.02, 62.03, 63.01, 63.02, 64.01, 64.02, 65.01, 65.02, 66.02,
9514 66.04, 66.06, 66.07, 67.00, 68.01, 68.02, 69.06, 69.07, 69.08,
9515 69.09, 69.10, 69.11, 69.12, 70.05, 70.06, 70.07, 70.08, 70.09,
9516 70.10, 70.11, 70.12, 70.13, 71.00, 72.02, 72.06, 72.07, 72.08,
9517 73.01, 73.02, 74.07, 74.10, 74.12, 74.14, 77.05, 77.10, 77.16,
9518 77.21, 77.23, 77.24, 77.25, 77.42, 77.43, 77.46, 77.47, 77.48,
9519 77.49, 77.50, 77.51, 77.52, 77.57, 77.58, 77.59, 77.63, 77.64,
9520 77.68, 77.69, 77.70, 77.71, 77.72, 77.73, 77.74, 77.75, 77.76,
9521 77.78, 77.79, 77.80, 81.02, 82.01, 82.02, 82.03, 83.02, and
9522 9804.00.

9523 2. That part of tract 56.01 consisting of:

9524 a. All of block group 1.

9525 b. That part of block group 2 consisting of block 19.

9526 3. That part of tract 57.03 consisting of:

9527 a. That part of block group 1 consisting of blocks 8, 9,
9528 10, 11, 12, 13, 14, 15, 16, 17, 18, 19, 20, and 21.

9529 4. That part of tract 58.07 consisting of:

9530 a. That part of block group 2 consisting of block 15.

9531 b. That part of block group 4 consisting of blocks 10, 11,
9532 and 12.

9533 5. That part of tract 58.15 consisting of:

9534 a. That part of block group 1 consisting of blocks 15, 16,
9535 and 17.

9536 6. That part of tract 72.05 consisting of:

9537 a. All of block group 2.

9538 b. All of block group 3.

9539 7. That part of tract 74.21 consisting of:

9540 a. That part of block group 1 consisting of blocks 0, 1,
9541 and 2.

2022100er

- 9542 b. All of block group 3.
- 9543 c. All of block group 4.
- 9544 8. That part of tract 75.01 consisting of:
- 9545 a. That part of block group 1 consisting of blocks 3, 4, 5,
- 9546 and 6.
- 9547 9. That part of tract 77.30 consisting of:
- 9548 a. All of block group 2.
- 9549 b. All of block group 3.
- 9550 c. All of block group 4.
- 9551 10. That part of tract 77.54 consisting of:
- 9552 a. That part of block group 1 consisting of blocks 1, 2, 3,
- 9553 4, 5, 6, 7, 8, 9, 10, and 11.
- 9554 b. All of block group 2.
- 9555 c. All of block group 3.
- 9556 11. That part of tract 79.17 consisting of:
- 9557 a. That part of block group 4 consisting of blocks 33, 34,
- 9558 35, 36, 37, 38, 72, 73, 74, 87, 88, 89, 90, 91, 92, 96, 97, 98,
- 9559 99, 100, 101, 102, 103, 104, 105, 106, 107, 108, 109, 110, 113,
- 9560 114, 115, 116, 117, 118, 119, 120, 121, 122, 123, 124, 125, 126,
- 9561 127, 128, 129, 130, 131, 132, 133, 134, 135, 136, 137, 138, 139,
- 9562 140, 141, 142, 145, 146, 147, 148, 149, 150, 151, 152, 153, 154,
- 9563 155, 156, 157, 158, 175, 176, 177, 178, 179, 180, 181, 182, 183,
- 9564 184, 185, 186, 187, 188, 189, 190, 191, 192, 193, 194, 195, 196,
- 9565 197, 198, 199, 200, 201, 202, 203, 204, 206, 207, 208, 209, 210,
- 9566 and 211.
- 9567 12. That part of tract 80.02 consisting of:
- 9568 a. That part of block group 4 consisting of blocks 16, 17,
- 9569 18, and 19.
- 9570 13. That part of tract 81.01 consisting of:

2022100er

9571 a. That part of block group 1 consisting of blocks 23, 24,
9572 25, 26, 27, 28, 40, 41, 42, 43, 44, 45, 46, 47, 48, 49, 50, 51,
9573 52, 53, 54, 55, 56, 57, 58, 59, 60, 61, 62, 63, 64, 65, 66, 69,
9574 70, 72, 73, 74, 75, 76, 77, 78, 79, 80, 81, 82, and 83.

9575 b. All of block group 2.

9576 c. All of block group 3.

9577 14. That part of tract 83.01 consisting of:

9578 a. All of block group 1.

9579 b. That part of block group 2 consisting of blocks 0, 1, 2,
9580 3, 4, 5, 6, 7, 8, 9, 10, 11, 12, 13, 14, 15, 16, 17, 20, 21, 22,
9581 23, 24, 25, 26, 27, 28, 29, 30, 31, 32, 33, 34, 35, 36, 37, 38,
9582 39, 40, 41, 42, 43, 44, 45, 46, 47, 48, 49, 50, 51, 52, 53, 54,
9583 55, 56, 57, 58, 59, 60, 61, 62, 63, 64, 65, 66, 67, 68, 69, 70,
9584 71, 72, 73, 74, 75, 76, 77, 78, and 79.

9585 15. That part of tract 9900.00 consisting of:

9586 a. That part of block group 0 consisting of blocks 10, 11,
9587 and 12.

9588 16. That part of tract 9901.00 consisting of:

9589 a. That part of block group 0 consisting of blocks 3 and 4.

9590 (27) District 27 is composed of:

9591 (a) All of Charlotte County.

9592 (b) All of De Soto County.

9593 (c) All of Hardee County.

9594 (d) That part of Lee County consisting of:

9595 1. All of tracts 4.02, 202.01, 202.02, 203.01, 203.02,
9596 205.01, 301.00, 302.01, 302.02, 302.05, 303.00, 401.23, 401.24,
9597 401.25, 401.26, 401.27, 402.05, 402.06, 402.07, 402.08, 402.09,
9598 402.10, 402.11, and 402.12.

9599 2. That part of tract 201.02 consisting of:

2022100er

9600 a. That part of block group 1 consisting of blocks 0, 1, 2,
9601 3, 4, 5, 6, 7, 8, 9, 10, 11, 12, 14, 15, 16, 17, 18, 19, 20, and
9602 21.

9603 b. That part of block group 2 consisting of blocks 0, 1, 2,
9604 4, 5, 6, 7, 8, 9, 10, 11, 12, 13, 14, 15, 16, 17, 18, 19, 20,
9605 21, 22, 23, 24, 25, 26, 27, 28, 29, 30, 31, 32, 33, 34, and 35.

9606 c. All of block group 3.

9607 d. All of block group 4.

9608 3. That part of tract 201.03 consisting of:

9609 a. That part of block group 1 consisting of blocks 0, 1, 2,
9610 3, 4, 5, 6, 8, 9, 10, 11, 12, 13, 14, 15, 16, 17, 18, 19, 20,
9611 and 25.

9612 b. That part of block group 2 consisting of blocks 0, 1, 2,
9613 3, 4, 5, 6, 7, 8, 9, 10, 11, 12, 13, 14, 15, 16, 18, 19, 20, 22,
9614 23, 25, 27, 28, 29, 30, 31, and 32.

9615 4. That part of tract 201.04 consisting of:

9616 a. That part of block group 1 consisting of blocks 0, 1, 2,
9617 3, 4, 5, 6, 7, 8, 9, 10, 11, 12, 15, 16, 17, 18, 19, 20, and 21.

9618 b. That part of block group 2 consisting of blocks 0, 1, 2,
9619 3, 4, 5, 6, 7, 8, 9, 10, 11, 13, 14, 15, 16, 17, 18, 19, 20, 21,
9620 and 22.

9621 5. That part of tract 204.00 consisting of:

9622 a. That part of block group 2 consisting of blocks 0, 1, 2,
9623 3, 5, 6, and 7.

9624 6. That part of tract 208.02 consisting of:

9625 a. All of block group 1.

9626 b. That part of block group 3 consisting of blocks 0, 6, 7,
9627 8, 9, 10, 11, 12, 13, 14, 15, 16, 17, 18, 19, 20, 21, 22, 23,
9628 24, 25, 26, 27, 28, 29, 30, and 31.

2022100er

- 9629 7. That part of tract 401.10 consisting of:
- 9630 a. That part of block group 1 consisting of blocks 0, 1, 2,
- 9631 3, 4, 5, 6, 7, 8, 9, 10, 11, 12, 13, 14, 15, 16, 17, 18, 19, 20,
- 9632 21, 22, 23, 24, 25, 26, 27, 28, 29, 30, 31, 32, and 35.
- 9633 (e) That part of Polk County consisting of:
- 9634 1. All of tracts 118.21, 118.22, 118.32, 118.35, 118.36,
- 9635 118.37, 118.38, 119.02, 119.08, 119.09, 119.10, 119.11, 119.12,
- 9636 119.13, 145.02, 148.02, 148.03, 148.04, 149.03, 149.04, 149.05,
- 9637 149.06, 150.00, 151.01, 151.02, 152.00, 153.01, 154.02, 154.04,
- 9638 154.05, 156.00, 157.01, 157.02, 158.01, 158.02, 159.00, 160.01,
- 9639 160.02, 160.03, and 161.00.
- 9640 2. That part of tract 106.01 consisting of:
- 9641 a. All of block group 3.
- 9642 3. That part of tract 106.03 consisting of:
- 9643 a. That part of block group 1 consisting of blocks 1, 2, 3,
- 9644 4, 5, 6, 7, 8, 9, 10, and 11.
- 9645 b. That part of block group 2 consisting of blocks 2, 3, 4,
- 9646 5, 6, 7, 8, 9, 10, 11, 12, 13, 14, 15, 16, and 17.
- 9647 4. That part of tract 117.04 consisting of:
- 9648 a. That part of block group 1 consisting of blocks 9 and
- 9649 10.
- 9650 5. That part of tract 117.21 consisting of:
- 9651 a. That part of block group 2 consisting of blocks 37 and
- 9652 38.
- 9653 6. That part of tract 117.22 consisting of:
- 9654 a. That part of block group 1 consisting of blocks 33, 34,
- 9655 35, and 36.
- 9656 7. That part of tract 118.34 consisting of:
- 9657 a. All of block group 1.

2022100er

- 9658 b. All of block group 2.
- 9659 c. That part of block group 3 consisting of blocks 16, 17,
9660 18, 19, 20, 22, 23, 24, 25, 26, 27, 28, 29, 31, 32, 33, 34, 35,
9661 36, 37, 38, 39, 40, 41, 42, 43, 44, 45, 46, 47, 48, 49, 50, 51,
9662 56, 57, 58, 59, 60, 61, 62, 63, 64, 65, 66, 67, 68, 69, 70, 71,
9663 72, 73, 74, 75, 76, 77, and 78.
- 9664 8. That part of tract 119.01 consisting of:
- 9665 a. That part of block group 1 consisting of blocks 4, 5, 7,
9666 9, 10, 11, 12, 13, 14, 15, 16, 17, 18, 19, 20, and 21.
- 9667 b. All of block group 2.
- 9668 9. That part of tract 144.02 consisting of:
- 9669 a. That part of block group 1 consisting of blocks 20, 34,
9670 35, 36, 37, 38, 39, 40, 43, 44, 45, 46, 47, 48, 49, 50, 51, 52,
9671 53, 54, 55, 56, 57, 58, 59, 60, 61, 62, 63, 64, 65, 66, 67, 68,
9672 69, 70, 71, 72, 73, 74, 77, 78, 80, 81, 82, 83, 84, 85, 86, 87,
9673 88, 89, 90, and 91.
- 9674 10. That part of tract 145.01 consisting of:
- 9675 a. All of block group 1.
- 9676 b. All of block group 2.
- 9677 c. All of block group 3.
- 9678 d. That part of block group 4 consisting of blocks 31, 33,
9679 37, 42, 43, 44, 45, 46, 47, 48, 49, 50, 51, 52, 53, 54, 55, 56,
9680 75, 76, and 77.
- 9681 11. That part of tract 146.00 consisting of:
- 9682 a. That part of block group 1 consisting of blocks 6, 7, 8,
9683 9, 10, 19, 20, 21, 22, 23, 24, 27, 28, 29, 30, 32, 33, 34, 35,
9684 36, 37, 38, 39, 40, 41, 42, 43, 44, 45, 46, 47, and 48.
- 9685 b. All of block group 2.
- 9686 12. That part of tract 147.01 consisting of:

2022100er

9687 a. That part of block group 1 consisting of blocks 11, 28,
9688 29, 30, 31, 32, 33, 34, 35, 36, 37, 38, 59, 60, 61, 62, 63, 64,
9689 65, 66, 67, 68, 69, 70, 71, 72, 73, 74, 75, 76, 80, 81, 82, 83,
9690 84, 85, 86, 87, 88, 89, 90, and 91.

9691 b. All of block group 2.

9692 c. That part of block group 3 consisting of blocks 1, 2, 3,
9693 4, 5, 6, 7, 8, 9, 10, 11, 12, 13, 14, 15, 16, 17, 18, 19, 20,
9694 21, 22, 23, 24, 25, 26, and 27.

9695 13. That part of tract 147.03 consisting of:

9696 a. That part of block group 2 consisting of blocks 7 and 8.

9697 b. That part of block group 3 consisting of blocks 1, 2,
9698 and 3.

9699 14. That part of tract 147.04 consisting of:

9700 a. That part of block group 1 consisting of blocks 1, 2, 3,
9701 4, 5, 6, 7, 8, 9, 10, 11, 12, 13, 14, 15, 16, 17, 18, 19, 20,
9702 21, 22, 23, 24, 25, 26, 27, 28, 29, 30, 31, 32, 33, 34, 35, 36,
9703 37, 38, 39, 40, 41, 42, 43, 44, 45, 46, 47, 48, 49, 50, 51, 52,
9704 53, 54, 55, 56, 57, 58, 59, 60, 61, 62, 63, 64, and 65.

9705 b. All of block group 2.

9706 15. That part of tract 153.02 consisting of:

9707 a. That part of block group 1 consisting of blocks 7, 14,
9708 15, 16, 17, 18, 19, 20, 21, 22, 23, 24, 25, 26, 27, 28, 29, 30,
9709 31, 32, 33, 34, 35, 36, 37, 38, 42, 43, 44, 45, 46, 47, 48, 49,
9710 50, 51, 52, 53, 54, 55, 56, 57, 58, 59, 60, 61, and 62.

9711 b. All of block group 2.

9712 16. That part of tract 154.01 consisting of:

9713 a. All of block group 1.

9714 b. That part of block group 2 consisting of blocks 0, 1, 2,
9715 3, 4, 5, 6, 8, 9, 10, 11, 12, 13, 14, 15, 16, 17, 18, 19, 20,

2022100er

9716 21, 22, 23, 24, 25, 26, 27, 28, 29, 30, 31, 32, 33, 34, 35, 36,
9717 37, 38, 39, 40, 41, 42, 43, 44, 45, 46, 47, 48, and 49.

9718 17. That part of tract 155.00 consisting of:

9719 a. That part of block group 1 consisting of blocks 8, 9,
9720 10, 11, 12, 13, 14, 15, 16, 17, 18, 19, 20, 21, 22, 23, 24, 25,
9721 26, 27, 28, 29, 30, 31, 32, 33, 34, 35, 36, 37, 38, 39, 40, 41,
9722 42, 43, 44, 45, 46, 47, 48, 49, 50, 51, 52, 53, 54, 55, 56, 57,
9723 58, 59, 60, 61, 62, 63, 64, 65, 66, 67, 68, and 69.

9724 b. That part of block group 3 consisting of blocks 3, 4, 5,
9725 6, 7, 8, 9, 10, 11, 12, 13, 14, 15, 16, 17, 18, 19, 20, 21, 22,
9726 23, 24, 25, 26, 27, 28, 29, 30, 31, 32, 33, 34, 35, 36, 37, 38,
9727 39, 40, 41, 42, 43, 44, 45, 46, 47, 48, 49, 50, 51, 52, 53, 54,
9728 55, 56, 57, 58, 59, 60, and 61.

9729 (28) District 28 is composed of:

9730 (a) All of Collier County.

9731 (b) All of Hendry County.

9732 (c) That part of Lee County consisting of:

9733 1. All of tracts 401.09, 401.18, 401.20, 401.21, 401.22,
9734 401.28, 401.29, 401.30, 401.31, 401.32, 401.33, 401.36, 401.37,
9735 401.38, 401.39, 403.01, 403.02, 403.03, 403.04, 403.05, 403.08,
9736 403.10, 403.11, 403.12, 403.13, 403.14, 403.15, 403.16, 503.11,
9737 503.12, 503.23, 503.24, 503.25, and 9800.00.

9738 2. That part of tract 401.10 consisting of:

9739 a. That part of block group 1 consisting of blocks 33, 34,
9740 36, 37, and 38.

9741 (29) District 29 is composed of:

9742 (a) All of Glades County.

9743 (b) All of Highlands County.

9744 (c) All of Indian River County.

2022100er

9745 (d) All of Okeechobee County.
9746 (e) That part of St Lucie County consisting of:
9747 1. All of tracts 3801.00, 3802.00, 3803.00, 3804.00,
9748 3805.00, 3806.00, 3807.00, 3808.00, 3809.01, 3809.02, 3810.00,
9749 3811.03, 3811.04, 3811.05, 3811.06, 3811.07, 3812.04, 3813.00,
9750 3814.01, 3814.02, 3815.04, 3815.05, 3815.06, 3815.07, 3815.08,
9751 3816.02, 3816.03, 3816.04, 3816.05, 3817.01, 3817.02, 3818.02,
9752 3818.03, 3818.04, 3820.09, 3820.10, 3820.11, 3820.12, 3820.13,
9753 3820.14, 3821.22, 3821.23, 3821.24, 3821.25, 3822.01, 9800.00,
9754 and 9900.00.
9755 2. That part of tract 3820.07 consisting of:
9756 a. That part of block group 1 consisting of blocks 0, 1, 2,
9757 3, 4, 5, 6, 7, 8, 9, 10, 11, 12, 13, 14, 15, 16, 17, 18, 19, 20,
9758 21, 22, 23, 24, 25, 26, 27, 28, 29, 30, 31, 32, 33, 34, 35, 36,
9759 37, 38, 39, 40, 41, 42, 43, 44, 45, 46, 47, and 49.
9760 b. That part of block group 2 consisting of blocks 0, 1, 2,
9761 3, 4, 5, 6, 7, 8, 9, 10, 11, 12, 13, 14, 15, 17, 18, 19, 20, 21,
9762 22, 23, 24, 25, 26, 27, 28, 29, 30, 31, 32, 33, 34, 35, 36, 37,
9763 38, 39, 40, 41, 42, 43, 44, 45, 46, 47, 48, 49, 50, 51, 52, and
9764 53.
9765 3. That part of tract 3820.08 consisting of:
9766 a. That part of block group 1 consisting of blocks 0, 1, 2,
9767 3, 4, 5, 6, 7, 8, 9, 10, 13, 14, 15, 16, 17, 18, 19, 20, 21, 22,
9768 23, 24, 25, 26, 27, 28, 29, 30, 31, 32, 33, 34, 35, 36, 37, 38,
9769 39, 40, 41, 42, 43, 44, 45, 46, and 47.
9770 b. All of block group 2.
9771 c. All of block group 3.
9772 d. All of block group 4.
9773 4. That part of tract 3821.20 consisting of:

2022100er

- 9774 a. All of block group 1.
- 9775 b. That part of block group 2 consisting of blocks 0, 1, 2,
9776 and 3.
- 9777 c. All of block group 3.
- 9778 d. All of block group 4.
- 9779 5. That part of tract 3821.21 consisting of:
- 9780 a. That part of block group 1 consisting of blocks 0, 1, 2,
9781 3, 4, 5, 6, 7, 8, 9, 10, 11, and 12.
- 9782 b. That part of block group 2 consisting of blocks 0, 1, 2,
9783 and 3.
- 9784 c. All of block group 3.
- 9785 6. That part of tract 3821.26 consisting of:
- 9786 a. That part of block group 1 consisting of block 0.
- 9787 b. That part of block group 2 consisting of blocks 0, 1, 2,
9788 and 8.
- 9789 7. That part of tract 3821.27 consisting of:
- 9790 a. All of block group 1.
- 9791 b. All of block group 2.
- 9792 c. That part of block group 3 consisting of blocks 0, 1, 2,
9793 3, 4, 5, 6, 7, 8, 9, 10, 11, 12, 13, 14, 15, and 16.
- 9794 8. That part of tract 3822.02 consisting of:
- 9795 a. That part of block group 1 consisting of blocks 0, 1, 2,
9796 3, 4, 5, 6, 7, 8, 9, 10, 11, 12, 13, 14, 15, 16, 17, 18, 19, 20,
9797 21, 22, 23, 24, 25, 26, 27, 28, 29, 30, 31, 32, 33, 34, 35, 36,
9798 37, 38, 39, 40, 41, 42, 43, 44, 45, 46, 47, 48, 49, 50, 51, 52,
9799 53, 54, 55, 56, 57, 58, 59, 60, 61, 62, 63, 64, 65, 66, 67, 68,
9800 69, 70, 71, 72, 73, 74, 75, 76, 77, 78, 79, 80, 81, 82, 83, 84,
9801 85, 86, 87, 88, 89, 90, 91, 92, 93, 94, 95, 96, 97, 98, 99, 100,
9802 101, 102, 103, 104, 105, 106, 107, 108, 109, 110, 111, 112, 113,

2022100er

9803 114, 115, 116, 117, 118, 119, 120, 121, 122, 123, 124, 125, 126,
9804 127, 128, 129, 130, 131, 132, 133, 134, 135, 136, 137, 138, 139,
9805 140, 141, 142, 143, 144, 150, 151, 152, 157, 158, 159, 160, 161,
9806 162, 163, 164, 165, 166, 167, 168, 169, 170, 171, 172, 173, 174,
9807 175, 176, 177, 178, 179, 180, 181, 182, 183, 184, 185, and 186.

9808 b. All of block group 2.

9809 (30) District 30 is composed of:

9810 (a) That part of Broward County consisting of:

9811 1. All of tracts 103.04, 103.05, 103.08, 104.01, 104.02,
9812 104.03, 104.05, 104.06, 104.07, 105.02, 105.03, 105.04, 106.03,
9813 106.04, 106.05, 106.06, 106.09, 106.10, 106.11, 106.13, 106.14,
9814 106.15, 107.01, 201.01, 201.03, 201.04, 202.04, 202.05, 202.06,
9815 202.09, 202.10, 202.11, 202.12, 202.13, 202.14, 203.02, 203.08,
9816 203.09, 203.11, 203.13, 203.14, 203.15, 203.16, 203.17, 203.19,
9817 203.20, 203.21, 203.22, 203.23, 203.24, 203.25, 205.01, 303.01,
9818 305.00, 306.01, 306.02, 307.02, 307.03, 307.04, 307.05, 308.05,
9819 308.06, 502.05, and 502.06.

9820 2. That part of tract 101.04 consisting of:

9821 a. That part of block group 1 consisting of block 6.

9822 3. That part of tract 103.06 consisting of:

9823 a. All of block group 2.

9824 4. That part of tract 103.07 consisting of:

9825 a. All of block group 1.

9826 b. That part of block group 2 consisting of blocks 0, 1, 2,
9827 3, 4, 5, 6, 7, 8, 9, 10, 11, 12, 13, 14, 15, 16, 17, 18, 19, 20,
9828 21, 22, 23, 24, 25, 30, 31, 32, and 33.

9829 c. All of block group 3.

9830 5. That part of tract 106.01 consisting of:

9831 a. All of block group 1.

2022100er

9832 b. That part of block group 2 consisting of blocks 0, 1, 2,
9833 3, 4, 5, 6, 7, 8, 9, 10, 11, 12, 13, 14, 15, 16, 17, 18, 19, 20,
9834 21, 22, 23, 26, 27, 28, 29, 30, 31, 32, 33, 34, 35, 36, 37, 38,
9835 39, 40, 41, 42, 43, 44, 45, 46, 47, 48, and 49.

9836 c. All of block group 3.

9837 d. All of block group 4.

9838 6. That part of tract 106.12 consisting of:

9839 a. That part of block group 1 consisting of blocks 0, 1, 2,
9840 3, 4, 5, 6, 7, 8, 9, 10, 11, 12, 13, 14, 15, 16, 17, 18, 19, 20,
9841 21, 22, 23, 24, 25, 26, 27, 28, 29, 30, 31, 32, 33, 34, 35, and
9842 36.

9843 b. That part of block group 2 consisting of blocks 0, 1, 2,
9844 3, 4, 5, 6, 7, 8, 9, 10, 11, 12, 13, 14, 15, 16, 17, 18, 19, 20,
9845 21, 22, 24, and 25.

9846 7. That part of tract 107.02 consisting of:

9847 a. That part of block group 1 consisting of blocks 1, 2, 3,
9848 4, 5, 6, 7, 8, 9, 10, 11, 12, 13, 14, 15, 16, 17, 18, 19, 20,
9849 21, 22, 23, 24, 25, 26, 27, 28, 29, 30, 31, 32, 33, 34, 35, 36,
9850 37, 38, 39, 40, and 41.

9851 b. That part of block group 2 consisting of blocks 1, 2, 3,
9852 4, 5, 6, 7, 8, 9, 10, 11, 12, 13, 14, 15, 16, 17, 18, 19, 20,
9853 21, 22, 23, 24, 25, 26, 27, 28, 29, 30, 31, 32, 33, and 34.

9854 c. All of block group 3.

9855 d. All of block group 4.

9856 8. That part of tract 203.12 consisting of:

9857 a. That part of block group 1 consisting of blocks 0, 1, 2,
9858 3, 4, 5, 6, 8, 9, 10, 11, 12, 13, and 14.

9859 b. All of block group 2.

9860 9. That part of tract 203.18 consisting of:

2022100er

9861 a. That part of block group 1 consisting of blocks 0, 1, 2,
9862 3, 4, 5, 7, 8, 9, 10, 11, 12, 13, 14, 15, 16, 17, 18, 19, 20,
9863 21, 22, 23, 24, 25, and 26.

9864 b. All of block group 2.

9865 c. All of block group 3.

9866 d. All of block group 4.

9867 10. That part of tract 203.26 consisting of:

9868 a. All of block group 1.

9869 b. That part of block group 2 consisting of blocks 0, 1, 2,
9870 3, 4, 5, 6, 7, 8, 9, 10, 11, 12, 13, 14, 15, 16, 18, 19, 20, 21,
9871 22, 23, 24, 25, 26, 27, 28, 29, 30, 31, 32, 33, 34, 35, 36, 37,
9872 38, 39, and 40.

9873 c. All of block group 3.

9874 d. All of block group 4.

9875 11. That part of tract 204.04 consisting of:

9876 a. That part of block group 3 consisting of block 11.

9877 12. That part of tract 205.02 consisting of:

9878 a. That part of block group 1 consisting of block 5.

9879 b. All of block group 2.

9880 c. All of block group 3.

9881 d. All of block group 4.

9882 13. That part of tract 303.02 consisting of:

9883 a. All of block group 1.

9884 b. All of block group 2.

9885 c. That part of block group 3 consisting of blocks 1, 2, 3,
9886 4, 5, 6, 7, 8, 9, 10, 11, 12, 13, 14, 15, 16, 17, 18, 19, 20,
9887 21, 22, 23, 24, 25, 26, 27, 28, 29, 30, 31, 32, 33, and 34.

9888 d. That part of block group 4 consisting of blocks 1, 3, 4,
9889 5, 6, 7, 8, 9, 10, 11, 12, 13, 14, 15, 16, 17, 18, 19, 20, and

2022100er

9890 21.
9891 14. That part of tract 304.01 consisting of:
9892 a. That part of block group 1 consisting of blocks 2, 3, 4,
9893 5, 6, 7, 8, 9, 10, 11, 12, 13, 14, 15, 16, 17, 18, 19, 20, 21,
9894 and 22.
9895 b. All of block group 2.
9896 15. That part of tract 304.02 consisting of:
9897 a. That part of block group 1 consisting of blocks 1, 2, 3,
9898 4, 5, 6, 7, 8, 9, 10, 11, 12, 13, 14, 15, 16, 17, 18, 19, 20,
9899 21, 22, 23, 24, 25, 26, 27, 28, 29, 34, 37, and 38.
9900 b. All of block group 2.
9901 c. That part of block group 3 consisting of blocks 0, 1, 2,
9902 3, 4, 5, 8, 9, 10, 11, 12, 14, 15, 16, 17, 18, 19, 20, 21, 22,
9903 23, 24, 25, and 26.
9904 16. That part of tract 308.03 consisting of:
9905 a. That part of block group 2 consisting of blocks 0, 1, 2,
9906 3, 9, 10, 11, 12, 13, 14, 15, 16, 21, 22, 23, 24, 25, 26, and
9907 27.
9908 17. That part of tract 308.04 consisting of:
9909 a. That part of block group 2 consisting of blocks 7, 8, 9,
9910 10, 11, 12, 13, 14, 15, 16, and 17.
9911 18. That part of tract 502.04 consisting of:
9912 a. All of block group 1.
9913 b. That part of block group 2 consisting of block 0.
9914 (b) That part of Palm Beach County consisting of:
9915 1. All of tracts 72.04, 74.20, 75.04, 75.05, 76.03, 76.04,
9916 76.05, 76.10, 76.12, 76.13, 76.14, 76.15, 76.16, 76.19, 76.20,
9917 76.21, 76.22, 76.23, 76.24, 77.31, 77.32, 77.35, 77.36, 77.38,
9918 77.39, 77.40, 77.41, 77.66, 77.67, and 77.77.

2022100er

- 9919 2. That part of tract 72.05 consisting of:
- 9920 a. All of block group 1.
- 9921 b. All of block group 4.
- 9922 3. That part of tract 74.21 consisting of:
- 9923 a. That part of block group 1 consisting of blocks 3, 4, 5,
- 9924 6, 7, 8, 9, 10, 11, 12, 13, 14, 15, 16, 17, 18, 19, 20, 21, 22,
- 9925 23, and 24.
- 9926 b. All of block group 2.
- 9927 4. That part of tract 75.01 consisting of:
- 9928 a. That part of block group 1 consisting of blocks 0, 1, 2,
- 9929 7, 8, 9, 10, 11, 12, 13, 14, 15, 16, 17, and 18.
- 9930 b. All of block group 2.
- 9931 c. All of block group 3.
- 9932 5. That part of tract 77.30 consisting of:
- 9933 a. All of block group 1.
- 9934 (31) District 31 is composed of:
- 9935 (a) All of Martin County.
- 9936 (b) That part of Palm Beach County consisting of:
- 9937 1. All of tracts 1.02, 1.03, 1.04, 2.02, 2.04, 2.08, 2.10,
- 9938 2.11, 2.13, 2.14, 2.16, 2.17, 2.18, 2.19, 2.20, 2.21, 2.22,
- 9939 2.23, 3.01, 3.03, 3.04, 4.05, 4.06, 4.07, 4.08, 4.10, 9.05,
- 9940 78.05, 78.12, 78.13, 78.14, 78.18, 78.20, 78.21, 78.23, 78.30,
- 9941 78.31, 78.32, 78.33, 78.34, 78.35, 78.37, 78.38, 78.40, 78.41,
- 9942 78.42, 78.43, 78.44, 78.45, 78.46, 78.47, 78.48, 78.49, 78.50,
- 9943 78.51, 78.52, 78.53, 79.09, 79.13, 79.14, 79.15, 79.16, 79.18,
- 9944 79.19, 80.01, 9801.00, and 9802.00.
- 9945 2. That part of tract 5.07 consisting of:
- 9946 a. That part of block group 1 consisting of blocks 0, 1, 2,
- 9947 3, 4, 5, 6, 7, 8, 9, 10, 11, 12, 14, 15, 16, 17, 18, 19, 20, 21,

2022100er

9948 22, 23, 24, 25, 26, 35, and 36.

9949 3. That part of tract 6.00 consisting of:

9950 a. That part of block group 1 consisting of blocks 0, 1, 2,

9951 3, 4, 5, 6, 7, 8, 9, 10, 11, 12, 13, 14, 15, 16, 17, 18, 19, 20,

9952 21, and 23.

9953 4. That part of tract 9.04 consisting of:

9954 a. All of block group 2.

9955 b. All of block group 3.

9956 5. That part of tract 79.17 consisting of:

9957 a. All of block group 1.

9958 b. All of block group 2.

9959 c. All of block group 3.

9960 d. That part of block group 4 consisting of blocks 0, 1, 2,

9961 3, 4, 5, 6, 7, 8, 9, 10, 11, 12, 13, 14, 15, 16, 17, 18, 19, 20,

9962 21, 22, 23, 24, 25, 26, 27, 28, 29, 30, 31, 32, 39, 40, 41, 42,

9963 43, 44, 45, 46, 47, 48, 49, 50, 51, 52, 53, 54, 55, 56, 57, 58,

9964 59, 60, 61, 62, 63, 64, 65, 66, 67, 68, 69, 70, 71, 75, 76, 77,

9965 78, 79, 80, 81, 82, 83, 84, 85, 86, 93, 94, 95, 111, 112, 143,

9966 144, 159, 160, 161, 162, 163, 164, 165, 166, 167, 168, 169, 170,

9967 171, 172, 173, 174, and 205.

9968 6. That part of tract 80.02 consisting of:

9969 a. All of block group 1.

9970 b. All of block group 2.

9971 c. All of block group 3.

9972 d. That part of block group 4 consisting of blocks 0, 1, 2,

9973 3, 4, 5, 6, 7, 8, 9, 10, 11, 12, 13, 14, 15, 20, 21, 22, and 23.

9974 7. That part of tract 81.01 consisting of:

9975 a. That part of block group 1 consisting of blocks 0, 1, 2,

9976 3, 4, 5, 6, 7, 8, 9, 10, 11, 12, 13, 14, 15, 16, 17, 18, 19, 20,

2022100er

9977 21, 22, 29, 30, 31, 32, 33, 34, 35, 36, 37, 38, 39, 67, 68, and
9978 71.

9979 8. That part of tract 83.01 consisting of:
9980 a. That part of block group 2 consisting of blocks 18 and
9981 19.

9982 9. That part of tract 9900.00 consisting of:
9983 a. That part of block group 0 consisting of blocks 1, 2, 3,
9984 and 4.

9985 10. That part of tract 9901.00 consisting of:
9986 a. That part of block group 0 consisting of blocks 1, 2,
9987 and 5.

9988 (c) That part of St Lucie County consisting of:
9989 1. All of tracts 3819.00, 3820.15, 3820.16, 3821.10,
9990 3821.12, 3821.14, 3821.15, 3821.16, 3821.17, 3821.18, 3821.19,
9991 3821.28, 3821.29, and 3821.30.

9992 2. That part of tract 3820.07 consisting of:
9993 a. That part of block group 1 consisting of block 48.
9994 b. That part of block group 2 consisting of block 16.

9995 3. That part of tract 3820.08 consisting of:
9996 a. That part of block group 1 consisting of blocks 11 and
9997 12.

9998 4. That part of tract 3821.20 consisting of:
9999 a. That part of block group 2 consisting of blocks 4 and 5.

10000 5. That part of tract 3821.21 consisting of:
10001 a. That part of block group 1 consisting of blocks 13 and
10002 14.

10003 b. That part of block group 2 consisting of blocks 4 and 5.

10004 6. That part of tract 3821.26 consisting of:
10005 a. That part of block group 1 consisting of blocks 1, 2, 3,

2022100er

10006 4, 5, 6, 7, 8, 9, 10, 11, 12, 13, 14, 15, 16, 17, 18, 19, 20,
10007 21, 22, 23, 24, 25, 26, 27, 28, 29, 30, 31, 32, 33, 34, 35, 36,
10008 37, 38, 39, 40, 41, 42, 43, 44, 45, 46, 47, 48, 49, 50, 51, 52,
10009 53, 54, 55, 56, 57, 58, 59, 60, 61, 62, 63, 64, 65, 66, 67, 68,
10010 69, 70, 71, 72, 73, 74, 75, 76, 77, 78, 79, 80, 81, 82, 83, 84,
10011 85, 86, 87, 88, 89, 90, 91, 92, 93, 94, 95, 96, 97, 98, 99, 100,
10012 101, 102, 103, 104, 105, 106, 107, 108, 109, 110, 111, 112, 113,
10013 114, 115, 116, 117, 118, 119, 120, 121, 122, 123, and 124.

10014 b. That part of block group 2 consisting of blocks 3, 4, 5,
10015 6, 7, 9, 10, 11, 12, 13, 14, 15, 16, 17, 18, 19, 20, 21, 22, 23,
10016 24, 25, 26, 27, 28, 29, 30, 31, 32, 33, 34, 35, 36, 37, and 38.

10017 c. All of block group 3.

10018 d. All of block group 4.

10019 e. All of block group 5.

10020 f. All of block group 6.

10021 7. That part of tract 3821.27 consisting of:

10022 a. That part of block group 3 consisting of blocks 17, 18,
10023 and 19.

10024 8. That part of tract 3822.02 consisting of:

10025 a. That part of block group 1 consisting of blocks 145,
10026 146, 147, 148, 149, 153, 154, 155, and 156.

10027 (32) District 32 is composed of:

10028 (a) That part of Broward County consisting of:

10029 1. All of tracts 204.05, 204.06, 204.07, 204.12, 204.14,
10030 204.15, 204.17, 204.18, 204.19, 204.20, 204.21, 408.01, 408.02,
10031 409.01, 409.02, 410.00, 411.00, 412.00, 413.00, 414.00, 415.00,
10032 416.01, 416.02, 417.00, 426.01, 426.02, 428.02, 429.00, 501.00,
10033 502.07, 502.08, 503.01, 503.06, 503.08, 503.09, 503.11, 503.12,
10034 503.13, 503.14, 503.15, 503.16, 504.01, 504.02, 505.01, 505.02,

2022100er

10035 506.02, 507.01, 507.02, 508.00, 601.05, 601.07, 601.09, 601.14,
10036 601.15, 601.16, 601.17, 601.18, 601.21, 601.22, 601.23, 601.24,
10037 601.25, 601.26, 601.27, 601.28, 601.29, 601.30, 602.03, 602.06,
10038 602.07, 602.08, 602.09, 602.10, 602.11, 602.12, 602.14, 602.15,
10039 603.02, 603.03, 603.04, 603.05, 603.06, 604.01, 604.02, 604.04,
10040 604.05, 605.01, 605.03, 605.04, 605.05, 606.03, 606.05, 606.06,
10041 606.07, 606.08, 606.09, 607.00, 608.01, 608.02, 609.00, 610.03,
10042 and 610.04.

10043 2. That part of tract 204.04 consisting of:

10044 a. All of block group 1.

10045 b. All of block group 2.

10046 c. That part of block group 3 consisting of blocks 0, 1, 2,
10047 3, 4, 5, 6, 7, 8, 9, 10, 12, 13, 14, 15, 16, 17, 18, and 19.

10048 3. That part of tract 204.16 consisting of:

10049 a. That part of block group 1 consisting of blocks 0, 1, 2,
10050 3, 4, 5, 6, 7, 8, 9, 10, 11, 12, 13, 15, 16, 17, 18, 19, 20, 21,
10051 22, 23, 24, 25, 26, 27, 28, and 29.

10052 b. All of block group 2.

10053 4. That part of tract 205.02 consisting of:

10054 a. That part of block group 1 consisting of blocks 0, 1, 2,
10055 3, 4, 6, 7, 8, 9, 10, 11, 12, 13, 14, and 15.

10056 5. That part of tract 402.05 consisting of:

10057 a. That part of block group 3 consisting of block 3.

10058 6. That part of tract 403.00 consisting of:

10059 a. That part of block group 1 consisting of block 4.

10060 7. That part of tract 423.02 consisting of:

10061 a. That part of block group 2 consisting of blocks 1, 2, 3,
10062 4, 5, 6, 7, 12, and 13.

10063 8. That part of tract 425.01 consisting of:

2022100er

10064 a. That part of block group 1 consisting of blocks 1, 2, 3,
10065 4, 5, 6, 7, 8, 11, 12, 15, 16, and 18.

10066 b. That part of block group 2 consisting of blocks 2, 3, 4,
10067 6, 7, 8, 9, 10, 13, 14, 15, 16, 17, 18, 19, 20, 21, 22, 23, 24,
10068 25, 26, 27, 28, 29, 30, 31, 32, 33, 34, 35, 36, and 37.

10069 9. That part of tract 425.02 consisting of:

10070 a. That part of block group 1 consisting of blocks 1, 2, 3,
10071 4, 5, 6, 7, 11, 12, 13, 14, 15, 16, 17, 18, 19, 20, 23, 24, 25,
10072 26, 27, 28, 29, 30, 32, 33, 34, 35, and 36.

10073 b. That part of block group 2 consisting of blocks 1, 2, 3,
10074 4, 5, 6, 7, 8, 9, 10, 11, 12, 13, 14, 15, 16, 17, 18, 19, 20,
10075 21, 22, 23, 24, 25, 28, 29, 30, 31, 32, 33, 34, and 35.

10076 10. That part of tract 427.00 consisting of:

10077 a. All of block group 1.

10078 b. All of block group 3.

10079 c. That part of block group 4 consisting of blocks 0, 1, 2,
10080 3, 4, 5, 6, 7, 8, 9, 10, 11, 12, 13, 19, and 20.

10081 11. That part of tract 428.01 consisting of:

10082 a. That part of block group 1 consisting of blocks 0, 1, 2,
10083 3, 4, 5, 6, 7, 8, 9, 10, 11, 12, 13, 14, 15, 16, 17, 18, 19, 20,
10084 21, 22, 23, 24, 25, 26, 30, 31, 32, 33, 34, 35, 36, 37, and 38.

10085 b. All of block group 2.

10086 c. All of block group 3.

10087 d. All of block group 4.

10088 12. That part of tract 430.02 consisting of:

10089 a. That part of block group 1 consisting of blocks 0, 1, 2,
10090 3, 4, 5, 6, 7, 8, 9, 10, and 11.

10091 b. That part of block group 6 consisting of blocks 0, 1, 2,
10092 and 6.

2022100er

10093 13. That part of tract 502.04 consisting of:
10094 a. That part of block group 2 consisting of blocks 1, 2, 3,
10095 4, 5, 6, 7, 8, 9, 10, 11, 12, 13, 14, 15, 16, 17, 18, 19, 20,
10096 21, 22, 23, 24, 25, 26, 27, 28, 29, 30, 31, 32, 33, 34, 35, 36,
10097 37, 38, 39, 40, 41, 42, 43, 44, 45, 46, 47, 48, 49, 50, 51, 52,
10098 and 53.
10099 b. All of block group 3.
10100 14. That part of tract 506.01 consisting of:
10101 a. All of block group 1.
10102 b. That part of block group 2 consisting of blocks 0, 1, 2,
10103 3, 4, 5, 6, 9, 10, 11, 12, 13, 14, 15, 16, 17, 18, 19, 20, 21,
10104 22, 23, 24, 25, 26, 27, 28, 29, 30, 31, 32, 33, and 34.
10105 c. All of block group 3.
10106 15. That part of tract 509.00 consisting of:
10107 a. That part of block group 5 consisting of blocks 11, 17,
10108 18, 19, 20, 21, 22, 23, and 24.
10109 16. That part of tract 601.11 consisting of:
10110 a. That part of block group 1 consisting of blocks 0, 1, 2,
10111 3, 4, 5, 6, 7, 8, 9, 10, 11, 12, 13, 14, 15, 16, 17, 18, 19, 20,
10112 21, 22, 24, 25, 26, 27, 28, and 29.
10113 b. All of block group 2.
10114 c. All of block group 3.
10115 d. All of block group 4.
10116 e. All of block group 5.
10117 17. That part of tract 601.13 consisting of:
10118 a. All of block group 1.
10119 b. That part of block group 2 consisting of blocks 0, 1, 2,
10120 3, 4, 5, 6, 7, 8, 9, 10, 11, 12, 13, 14, 15, 16, 17, 18, 19, 20,
10121 21, 22, 23, 24, 25, 26, 27, 28, 30, 31, 32, 33, 34, 35, 36, 37,

2022100er

10122 38, 39, 40, and 41.

10123 c. All of block group 3.

10124 18. That part of tract 601.19 consisting of:

10125 a. All of block group 1.

10126 b. All of block group 2.

10127 c. That part of block group 3 consisting of blocks 0, 1, 2,

10128 3, 4, 5, 6, 7, 8, and 9.

10129 19. That part of tract 601.20 consisting of:

10130 a. All of block group 1.

10131 b. All of block group 2.

10132 c. All of block group 3.

10133 d. That part of block group 4 consisting of blocks 2, 3, 4,

10134 25, 41, 42, and 43.

10135 20. That part of tract 610.01 consisting of:

10136 a. That part of block group 1 consisting of blocks 0, 1, 2,

10137 3, 4, 5, 6, 7, 8, 9, 10, 11, 12, 13, 14, 15, 17, 18, 19, 20, 21,

10138 22, 23, 24, 25, 26, 27, 28, 29, and 30.

10139 b. All of block group 2.

10140 c. All of block group 3.

10141 21. That part of tract 611.00 consisting of:

10142 a. That part of block group 2 consisting of block 0.

10143 b. That part of block group 4 consisting of blocks 10 and

10144 11.

10145 22. That part of tract 701.03 consisting of:

10146 a. That part of block group 2 consisting of block 1.

10147 23. That part of tract 702.04 consisting of:

10148 a. That part of block group 1 consisting of blocks 0 and 1.

10149 24. That part of tract 702.05 consisting of:

10150 a. That part of block group 2 consisting of blocks 0, 1, 2,

2022100er

10151 and 3.
10152 25. That part of tract 702.08 consisting of:
10153 a. That part of block group 2 consisting of blocks 0, 1,
10154 and 3.
10155 b. That part of block group 3 consisting of blocks 0 and 1.
10156 26. That part of tract 702.10 consisting of:
10157 a. That part of block group 1 consisting of blocks 0, 1, 2,
10158 and 5.
10159 27. That part of tract 702.12 consisting of:
10160 a. That part of block group 3 consisting of blocks 0 and 1.
10161 28. That part of tract 702.13 consisting of:
10162 a. That part of block group 2 consisting of blocks 0 and 1.
10163 29. That part of tract 703.24 consisting of:
10164 a. That part of block group 2 consisting of blocks 0 and 1.
10165 b. That part of block group 3 consisting of blocks 0, 1, 2,
10166 and 3.
10167 (33) District 33 is composed of:
10168 (a) That part of Lee County consisting of:
10169 1. All of tracts 3.03, 3.04, 3.05, 3.06, 4.01, 5.02, 5.03,
10170 5.04, 6.00, 7.00, 8.00, 9.00, 10.01, 10.02, 11.01, 11.03, 11.04,
10171 12.03, 12.04, 12.05, 12.06, 12.07, 12.08, 12.09, 13.00, 14.01,
10172 14.02, 15.01, 15.02, 16.01, 16.02, 17.01, 17.05, 17.06, 17.08,
10173 17.09, 17.10, 17.11, 18.01, 18.02, 19.03, 19.08, 19.10, 19.11,
10174 19.12, 19.13, 19.15, 19.16, 19.17, 19.18, 19.19, 19.20, 19.21,
10175 19.22, 19.23, 101.04, 101.06, 101.07, 101.08, 101.09, 101.10,
10176 101.11, 101.12, 101.13, 102.03, 102.05, 102.06, 102.07, 102.08,
10177 102.09, 102.10, 103.02, 103.03, 103.05, 103.06, 103.07, 103.08,
10178 103.09, 104.04, 104.11, 104.12, 104.13, 104.14, 104.15, 104.16,
10179 104.17, 104.18, 104.19, 104.20, 104.21, 104.22, 104.23, 105.01,

2022100er

10180 105.03, 105.04, 106.01, 106.02, 107.01, 107.02, 108.01, 108.02,
10181 108.03, 205.02, 206.00, 207.00, 208.01, 401.08, 401.11, 401.13,
10182 401.17, 401.34, 401.35, 501.03, 501.04, 501.05, 501.06, 502.04,
10183 502.05, 502.06, 502.07, 502.08, 502.10, 502.11, 502.12, 502.13,
10184 503.05, 503.06, 503.15, 503.16, 503.17, 503.18, 503.19, 503.20,
10185 503.21, 503.22, 504.01, 504.02, 505.01, 505.02, 506.01, 506.03,
10186 506.04, 601.01, 601.02, 602.01, 602.02, 602.03, 603.00, 701.01,
10187 701.02, 702.01, 702.02, 801.00, 802.02, 802.03, 802.04, 803.00,
10188 901.00, and 9900.00.

10189 2. That part of tract 201.02 consisting of:

10190 a. That part of block group 1 consisting of block 13.

10191 b. That part of block group 2 consisting of block 3.

10192 3. That part of tract 201.03 consisting of:

10193 a. That part of block group 1 consisting of blocks 7, 21,
10194 22, 23, and 24.

10195 b. That part of block group 2 consisting of blocks 17, 21,
10196 24, 26, and 33.

10197 4. That part of tract 201.04 consisting of:

10198 a. That part of block group 1 consisting of blocks 13, 14,
10199 and 22.

10200 b. That part of block group 2 consisting of block 12.

10201 5. That part of tract 204.00 consisting of:

10202 a. All of block group 1.

10203 b. That part of block group 2 consisting of blocks 4, 8, 9,
10204 10, 11, 12, 13, 14, 15, 16, 17, 18, 19, 20, 21, 22, 23, 24, 25,
10205 26, 27, 28, 29, 30, 31, 32, 33, 34, 35, 36, 37, 38, 39, 40, 41,
10206 42, 43, 44, 45, 46, 47, 48, 49, 50, 51, 52, 53, 54, 55, and 56.

10207 c. All of block group 3.

10208 6. That part of tract 208.02 consisting of:

2022100er

- 10209 a. All of block group 2.
- 10210 b. That part of block group 3 consisting of blocks 1, 2, 3,
- 10211 4, and 5.
- 10212 (34) District 34 is composed of:
- 10213 (a) That part of Miami-Dade County consisting of:
- 10214 1. All of tracts 1.09, 1.20, 1.24, 2.04, 2.06, 2.11, 2.12,
- 10215 2.13, 2.15, 2.16, 2.18, 2.19, 2.20, 2.21, 2.22, 2.23, 2.24,
- 10216 2.25, 2.26, 2.27, 2.28, 3.02, 3.06, 3.07, 3.08, 3.09, 3.10,
- 10217 3.11, 3.12, 4.02, 4.05, 4.08, 4.09, 4.10, 4.11, 4.13, 4.14,
- 10218 4.15, 4.16, 4.17, 4.18, 4.19, 4.20, 5.04, 5.06, 5.07, 5.09,
- 10219 10.03, 10.04, 10.05, 10.06, 10.07, 10.08, 11.01, 11.02, 11.03,
- 10220 11.04, 12.04, 12.05, 12.06, 12.07, 12.08, 12.09, 13.01, 13.02,
- 10221 14.01, 14.02, 15.01, 15.02, 18.01, 18.02, 18.03, 19.01, 19.03,
- 10222 19.04, 20.01, 20.03, 20.04, 21.00, 22.01, 22.02, 23.00, 38.01,
- 10223 38.03, 38.04, 39.06, 39.09, 39.11, 39.12, 39.13, 39.14, 39.15,
- 10224 39.16, 39.17, 39.18, 39.19, 39.21, 39.22, 94.01, 94.02, 95.03,
- 10225 95.04, 95.05, 95.06, 96.01, 96.02, 98.03, 98.04, 98.06, 98.09,
- 10226 98.10, 98.11, 98.12, 99.03, 99.04, 99.05, 99.06, 99.07, 99.08,
- 10227 99.09, 100.10, 100.12, 100.19, 100.20, 100.21, 100.22, 100.23,
- 10228 100.24, 100.25, and 9808.00.
- 10229 2. That part of tract 1.28 consisting of:
- 10230 a. That part of block group 3 consisting of blocks 2, 4, 5,
- 10231 6, 7, 15, 16, and 17.
- 10232 3. That part of tract 1.30 consisting of:
- 10233 a. That part of block group 2 consisting of blocks 0 and 3.
- 10234 b. That part of block group 5 consisting of blocks 2 and 3.
- 10235 4. That part of tract 1.32 consisting of:
- 10236 a. That part of block group 1 consisting of blocks 2, 3,
- 10237 and 4.

2022100er

- 10238 b. That part of block group 4 consisting of blocks 0 and 2.
- 10239 5. That part of tract 5.05 consisting of:
- 10240 a. That part of block group 2 consisting of blocks 0, 1, 2,
- 10241 3, 4, 5, 6, 7, 8, 9, 11, 12, 13, 14, 15, 16, 17, 18, 31, 32, 33,
- 10242 34, 35, and 42.
- 10243 6. That part of tract 5.08 consisting of:
- 10244 a. That part of block group 1 consisting of blocks 0, 1, 2,
- 10245 3, 4, 5, 6, 7, 8, 9, 10, and 11.
- 10246 b. That part of block group 2 consisting of blocks 0, 1, 2,
- 10247 3, 4, 5, 6, 7, 8, 9, 10, 11, 12, 13, 14, 15, 16, 17, 20, and 21.
- 10248 7. That part of tract 9.03 consisting of:
- 10249 a. That part of block group 1 consisting of blocks 0, 1, 2,
- 10250 3, 19, 20, 21, 24, 25, 26, 30, 31, 32, 33, 34, 37, 38, 41, 42,
- 10251 43, 44, 45, 48, and 49.
- 10252 8. That part of tract 17.01 consisting of:
- 10253 a. That part of block group 2 consisting of blocks 0, 1, 2,
- 10254 5, 6, 7, 8, 9, 10, 13, 14, and 15.
- 10255 b. That part of block group 3 consisting of blocks 0, 1, 2,
- 10256 4, 5, 6, 8, 9, 10, 29, 30, and 31.
- 10257 9. That part of tract 24.03 consisting of:
- 10258 a. That part of block group 1 consisting of blocks 0, 1, 2,
- 10259 3, 4, 5, 6, 7, 8, 15, and 16.
- 10260 10. That part of tract 24.04 consisting of:
- 10261 a. That part of block group 1 consisting of blocks 0, 1, 2,
- 10262 3, 5, and 6.
- 10263 11. That part of tract 25.02 consisting of:
- 10264 a. All of block group 1.
- 10265 b. That part of block group 3 consisting of blocks 0, 1, 2,
- 10266 13, 14, 15, 16, 17, and 18.

2022100er

- 10267 12. That part of tract 26.00 consisting of:
10268 a. That part of block group 2 consisting of blocks 0, 1, 2,
10269 3, 4, and 5.
10270 b. That part of block group 3 consisting of blocks 0, 1, 2,
10271 and 7.
10272 c. That part of block group 4 consisting of blocks 0 and 1.
10273 d. That part of block group 5 consisting of blocks 0, 1, 2,
10274 and 3.
10275 13. That part of tract 27.02 consisting of:
10276 a. That part of block group 1 consisting of blocks 0 and 1.
10277 14. That part of tract 40.00 consisting of:
10278 a. All of block group 1.
10279 b. All of block group 2.
10280 c. All of block group 3.
10281 d. All of block group 4.
10282 e. All of block group 6.
10283 15. That part of tract 97.04 consisting of:
10284 a. That part of block group 3 consisting of block 13.
10285 16. That part of tract 100.26 consisting of:
10286 a. That part of block group 1 consisting of blocks 0, 1, 2,
10287 3, 4, 5, 6, 7, 8, 9, 15, 16, 17, and 18.
10288 17. That part of tract 9900.00 consisting of:
10289 a. That part of block group 0 consisting of blocks 1 and 2.
10290 (35) District 35 is composed of:
10291 (a) That part of Broward County consisting of:
10292 1. All of tracts 702.09, 702.11, 703.04, 703.06, 703.10,
10293 703.11, 703.12, 703.14, 703.15, 703.16, 703.18, 703.19, 703.20,
10294 703.21, 703.23, 703.25, 703.26, 703.27, 703.28, 703.29, 703.30,
10295 703.31, 704.01, 704.02, 704.03, 704.04, 704.05, 705.01, 705.03,

2022100er

10296 705.04, 706.01, 706.02, 906.01, 913.00, 1101.00, 1103.01,
10297 1103.03, 1103.07, 1103.08, 1103.09, 1103.11, 1103.12, 1103.13,
10298 1103.19, 1103.21, 1103.23, 1103.26, 1103.27, 1103.28, 1103.30,
10299 1103.32, 1103.33, 1103.34, 1103.37, 1103.38, 1103.39, 1103.41,
10300 1103.44, 1103.45, 1103.46, 1103.47, 1103.48, 1103.49, 1103.50,
10301 1103.51, 1103.52, 1103.53, 1103.54, 1103.55, 1103.56, 1103.57,
10302 1103.58, 1103.59, 1103.60, 1103.61, 1103.62, 1103.63, 1103.64,
10303 1103.65, 1103.66, 1103.67, 1103.68, 1104.03, and 9800.00.
10304 2. That part of tract 106.01 consisting of:
10305 a. That part of block group 2 consisting of blocks 24 and
10306 25.
10307 3. That part of tract 106.12 consisting of:
10308 a. That part of block group 1 consisting of block 37.
10309 b. That part of block group 2 consisting of block 23.
10310 4. That part of tract 203.12 consisting of:
10311 a. That part of block group 1 consisting of block 7.
10312 5. That part of tract 203.18 consisting of:
10313 a. That part of block group 1 consisting of block 6.
10314 6. That part of tract 203.26 consisting of:
10315 a. That part of block group 2 consisting of block 17.
10316 7. That part of tract 204.16 consisting of:
10317 a. That part of block group 1 consisting of block 14.
10318 8. That part of tract 601.11 consisting of:
10319 a. That part of block group 1 consisting of block 23.
10320 9. That part of tract 601.13 consisting of:
10321 a. That part of block group 2 consisting of block 29.
10322 10. That part of tract 601.19 consisting of:
10323 a. That part of block group 3 consisting of blocks 10, 11,
10324 12, 13, 14, 15, 16, 17, 18, 19, 20, 21, 22, 23, 24, and 25.

2022100er

- 10325 11. That part of tract 601.20 consisting of:
- 10326 a. That part of block group 4 consisting of blocks 0, 1, 5,
- 10327 6, 7, 8, 9, 10, 11, 12, 13, 14, 15, 16, 17, 18, 19, 20, 21, 22,
- 10328 23, 24, 26, 27, 28, 29, 30, 31, 32, 33, 34, 35, 36, 37, 38, 39,
- 10329 40, 44, 45, 46, 47, 48, 49, 50, 51, 52, 53, 54, 55, 56, 57, 58,
- 10330 59, 60, 61, 62, 63, 64, 65, and 66.
- 10331 12. That part of tract 701.02 consisting of:
- 10332 a. That part of block group 1 consisting of blocks 6, 7, 8,
- 10333 9, 10, 11, 12, 13, 14, 15, 16, 17, 18, 19, 20, 21, 30, 31, and
- 10334 32.
- 10335 13. That part of tract 701.03 consisting of:
- 10336 a. All of block group 1.
- 10337 b. That part of block group 2 consisting of blocks 2, 3, 4,
- 10338 5, 6, 7, 8, 9, 10, 11, 12, 13, 14, 15, 18, 19, and 20.
- 10339 14. That part of tract 701.04 consisting of:
- 10340 a. That part of block group 1 consisting of blocks 11, 12,
- 10341 13, 14, 15, 16, 17, 18, 19, 20, 21, 22, 23, 24, 25, 26, and 34.
- 10342 b. All of block group 2.
- 10343 15. That part of tract 702.04 consisting of:
- 10344 a. That part of block group 1 consisting of blocks 2, 3, 4,
- 10345 5, 6, 7, 8, 9, 10, 11, 12, 13, and 14.
- 10346 b. All of block group 2.
- 10347 16. That part of tract 702.05 consisting of:
- 10348 a. All of block group 1.
- 10349 b. That part of block group 2 consisting of blocks 4, 5, 6,
- 10350 7, 8, 9, 10, 11, 12, 13, 14, 15, 16, 17, 18, 19, and 20.
- 10351 c. All of block group 3.
- 10352 17. That part of tract 702.08 consisting of:
- 10353 a. All of block group 1.

2022100er

10354 b. That part of block group 2 consisting of blocks 2, 4, 5,
10355 6, 7, 8, 9, 10, 11, 12, 13, 14, 15, 16, 17, 18, 19, 20, and 21.

10356 c. That part of block group 3 consisting of blocks 2, 3, 4,
10357 5, 6, 7, 8, 9, 10, 11, 12, 13, 14, 15, 16, 17, 18, 19, 20, 21,
10358 22, 23, and 24.

10359 18. That part of tract 702.10 consisting of:

10360 a. That part of block group 1 consisting of blocks 3, 4, 6,
10361 7, 8, 9, 10, 11, 12, 13, 14, 15, 16, 17, 18, 19, 20, 21, and 22.

10362 b. All of block group 2.

10363 19. That part of tract 702.12 consisting of:

10364 a. All of block group 1.

10365 b. All of block group 2.

10366 c. That part of block group 3 consisting of blocks 2, 3, 4,
10367 5, 6, and 7.

10368 20. That part of tract 702.13 consisting of:

10369 a. All of block group 1.

10370 b. That part of block group 2 consisting of blocks 2, 3, 4,
10371 5, 6, and 7.

10372 21. That part of tract 703.24 consisting of:

10373 a. All of block group 1.

10374 b. That part of block group 2 consisting of blocks 2, 3, 4,
10375 5, 6, 7, 8, 9, 10, 11, 12, 13, 14, 15, 16, and 17.

10376 c. That part of block group 3 consisting of blocks 4, 5, 6,
10377 7, 8, 9, 10, 11, 12, 13, 14, 15, 16, 17, 18, 19, 20, 21, 22, and
10378 23.

10379 22. That part of tract 906.02 consisting of:

10380 a. All of block group 1.

10381 b. All of block group 2.

10382 c. All of block group 3.

2022100er

- 10383 d. All of block group 4.
- 10384 e. That part of block group 5 consisting of blocks 1, 2, 3,
- 10385 4, 5, 6, 7, 8, 9, 10, 11, 14, 15, 16, 17, 18, 19, 20, and 21.
- 10386 23. That part of tract 907.00 consisting of:
- 10387 a. That part of block group 1 consisting of blocks 1, 2, 3,
- 10388 4, 5, 6, 7, 8, 9, 10, 11, 12, 13, 14, 15, 16, 17, 18, 19, 20,
- 10389 21, 22, 23, 24, 25, 26, 27, and 28.
- 10390 b. All of block group 2.
- 10391 c. All of block group 3.
- 10392 24. That part of tract 912.01 consisting of:
- 10393 a. That part of block group 1 consisting of blocks 1, 2, 3,
- 10394 4, 5, 6, 7, 8, 9, 10, 11, 12, 13, 14, 15, 16, 17, 18, 19, 20,
- 10395 21, 22, 23, and 24.
- 10396 b. All of block group 2.
- 10397 c. All of block group 3.
- 10398 25. That part of tract 912.02 consisting of:
- 10399 a. That part of block group 1 consisting of blocks 1, 2, 3,
- 10400 4, 5, 6, 7, 8, 9, 10, 11, 12, 13, 14, 15, 16, 17, 18, 19, 20,
- 10401 21, 22, 23, 24, 25, 26, 27, 28, and 29.
- 10402 b. All of block group 2.
- 10403 26. That part of tract 914.00 consisting of:
- 10404 a. That part of block group 4 consisting of block 4.
- 10405 27. That part of tract 1104.02 consisting of:
- 10406 a. All of block group 1.
- 10407 b. That part of block group 2 consisting of blocks 1, 2, 3,
- 10408 4, 5, 6, 7, 8, 9, 10, 11, 12, 13, 14, 15, 16, 17, 18, 19, 20,
- 10409 21, 22, 23, 24, 25, 26, and 27.
- 10410 28. That part of tract 1104.04 consisting of:
- 10411 a. That part of block group 1 consisting of blocks 1, 2, 3,

2022100er

10412 4, 5, 6, 7, 8, 9, 10, 11, 12, 13, 14, 15, 16, 17, 18, 19, 20,
10413 21, 22, 23, 24, 25, 26, 27, 28, 29, 30, 31, 32, and 33.

10414 b. All of block group 2.

10415 c. All of block group 3.

10416 (36) District 36 is composed of:

10417 (a) That part of Miami-Dade County consisting of:

10418 1. All of tracts 24.02, 25.01, 27.05, 27.07, 27.08, 27.09,
10419 27.10, 28.00, 29.00, 30.01, 30.04, 30.05, 30.06, 31.00, 34.00,
10420 36.03, 36.04, 36.05, 36.06, 36.07, 37.03, 37.04, 37.05, 37.06,
10421 37.07, 37.08, 37.09, 37.10, 41.02, 41.03, 41.05, 41.06, 42.04,
10422 42.05, 42.06, 42.07, 42.08, 43.01, 43.03, 43.04, 44.03, 44.04,
10423 44.05, 44.06, 45.00, 49.01, 49.03, 49.04, 50.02, 50.03, 50.04,
10424 51.02, 51.03, 51.04, 52.01, 52.02, 53.03, 53.04, 53.05, 53.06,
10425 54.03, 54.05, 54.06, 54.07, 54.09, 54.10, 55.03, 55.04, 55.05,
10426 55.06, 56.00, 57.01, 57.05, 57.06, 57.07, 57.08, 58.03, 58.04,
10427 58.05, 58.06, 59.01, 59.02, 59.03, 59.04, 60.02, 60.03, 60.04,
10428 61.03, 61.04, 61.05, 61.06, 62.01, 62.03, 62.05, 62.06, 63.02,
10429 63.03, 63.04, 64.01, 64.02, 64.03, 65.01, 65.03, 65.04, 66.03,
10430 66.04, 66.05, 66.06, 66.07, 66.08, 67.07, 67.09, 67.13, 67.14,
10431 67.16, 67.17, 67.18, 67.19, 67.20, 67.21, 69.01, 69.02, 70.03,
10432 70.04, 70.05, 70.06, 74.02, 88.07, 89.06, 89.07, 89.08, 89.09,
10433 89.10, 89.11, 90.14, 90.15, 90.24, 90.26, 90.27, 90.29, 90.30,
10434 90.31, 90.51, 90.52, 90.53, 90.54, 90.55, 91.01, 4901.00, and
10435 9810.00.

10436 2. That part of tract 24.03 consisting of:

10437 a. That part of block group 1 consisting of blocks 9, 10,
10438 11, 12, 13, 14, 17, 18, 19, 20, 21, 22, 23, 24, 25, and 26.

10439 b. All of block group 2.

10440 3. That part of tract 24.04 consisting of:

2022100er

- 10441 a. That part of block group 1 consisting of blocks 4, 7, 8,
10442 9, 10, 11, 12, 13, 14, 15, 16, 17, 18, 19, 20, 21, and 22.
- 10443 b. All of block group 2.
- 10444 c. All of block group 3.
- 10445 4. That part of tract 25.02 consisting of:
- 10446 a. All of block group 2.
- 10447 b. That part of block group 3 consisting of blocks 3, 4, 5,
10448 6, 7, 8, 9, 10, 11, 12, 19, 20, 21, 22, 23, 24, 25, and 26.
- 10449 5. That part of tract 26.00 consisting of:
- 10450 a. All of block group 1.
- 10451 b. That part of block group 2 consisting of blocks 6, 7, 8,
10452 9, 10, 11, 12, 13, 14, 15, 16, 17, 18, and 19.
- 10453 c. That part of block group 3 consisting of blocks 3, 4, 5,
10454 6, 8, 9, 10, 11, 12, 13, 14, 15, 16, 17, 18, 19, 20, and 21.
- 10455 d. That part of block group 4 consisting of blocks 2, 3, 4,
10456 5, 6, 7, 8, 9, and 10.
- 10457 e. That part of block group 5 consisting of blocks 4, 5, 6,
10458 7, 8, 9, 10, 11, 12, 13, and 14.
- 10459 6. That part of tract 27.02 consisting of:
- 10460 a. That part of block group 1 consisting of blocks 2, 3, 4,
10461 5, 6, 7, 8, 9, 10, 11, 12, 13, 14, 15, 16, 17, 18, 19, 20, 21,
10462 22, 23, 24, 25, 26, and 27.
- 10463 b. All of block group 2.
- 10464 7. That part of tract 40.00 consisting of:
- 10465 a. All of block group 5.
- 10466 8. That part of tract 67.06 consisting of:
- 10467 a. That part of block group 1 consisting of block 1.
- 10468 9. That part of tract 67.15 consisting of:
- 10469 a. All of block group 1.

2022100er

- 10470 b. All of block group 2.
- 10471 c. That part of block group 3 consisting of block 0.
- 10472 d. All of block group 4.
- 10473 10. That part of tract 67.22 consisting of:
- 10474 a. That part of block group 1 consisting of block 0.
- 10475 11. That part of tract 70.07 consisting of:
- 10476 a. All of block group 1.
- 10477 b. All of block group 3.
- 10478 12. That part of tract 77.08 consisting of:
- 10479 a. That part of block group 1 consisting of blocks 0, 1, 2,
- 10480 3, 4, 5, 6, 7, 8, 9, 10, 11, 12, 13, 14, 15, 16, 17, 18, and 19.
- 10481 b. That part of block group 2 consisting of block 0.
- 10482 c. All of block group 3.
- 10483 13. That part of tract 77.09 consisting of:
- 10484 a. That part of block group 1 consisting of blocks 0, 1, 2,
- 10485 3, 4, and 9.
- 10486 b. All of block group 2.
- 10487 14. That part of tract 88.05 consisting of:
- 10488 a. All of block group 2.
- 10489 15. That part of tract 88.06 consisting of:
- 10490 a. All of block group 2.
- 10491 16. That part of tract 90.10 consisting of:
- 10492 a. That part of block group 3 consisting of block 80.
- 10493 17. That part of tract 90.28 consisting of:
- 10494 a. All of block group 1.
- 10495 b. All of block group 2.
- 10496 c. That part of block group 3 consisting of blocks 0, 2, 3,
- 10497 4, 5, 6, 7, 8, 9, 10, 11, 12, and 13.
- 10498 18. That part of tract 91.02 consisting of:

2022100er

10499 a. That part of block group 2 consisting of blocks 31, 32,
10500 39, 40, 41, 42, 43, 44, 45, 46, 47, 48, 49, 50, and 51.

10501 19. That part of tract 9804.00 consisting of:

10502 a. That part of block group 1 consisting of blocks 0, 1, 2,
10503 3, 4, 7, 15, 16, 17, 18, 19, and 21.

10504 20. That part of tract 9805.00 consisting of:

10505 a. That part of block group 1 consisting of blocks 83, 84,
10506 85, 86, 87, 88, 89, 90, 91, 92, 93, 94, 100, and 103.

10507 (37) District 37 is composed of:

10508 (a) That part of Broward County consisting of:

10509 1. All of tracts 101.02, 101.03, 102.01, 102.02, 108.00,
10510 109.01, 109.02, 110.00, 301.00, 302.01, 302.02, 302.03, 309.02,
10511 309.03, 309.04, 310.01, 310.02, 311.01, 311.02, 312.03, 312.04,
10512 312.05, 312.06, 312.07, 401.01, 401.02, 402.03, 402.04, 402.06,
10513 404.01, 404.02, 405.02, 405.03, 405.05, 405.06, 406.01, 406.02,
10514 407.01, 407.02, 418.01, 418.02, 419.00, 420.00, 421.00, 422.00,
10515 423.01, 424.00, 430.01, 431.00, 433.01, 433.02, 510.01, 510.02,
10516 801.02, 801.03, 801.04, 801.05, 802.00, 804.02, 804.03, 804.05,
10517 804.06, 805.00, 901.02, 901.03, 901.04, 902.00, 903.01, 903.03,
10518 903.04, 904.01, 904.03, 904.04, 905.02, 905.03, 905.04, 908.01,
10519 908.02, 909.00, 910.00, 911.00, 915.00, 916.01, 916.02, 917.01,
10520 917.02, 918.02, 918.03, 918.04, 919.01, 919.03, 919.04, 920.00,
10521 1001.03, 1001.04, 1001.05, 1001.06, 1001.07, 1001.08, 1002.01,
10522 1002.03, 1002.04, 1003.01, 1003.02, 1004.00, 1005.01, 1005.02,
10523 1006.00, 1007.00, 1008.01, 1008.03, 1008.04, 1105.01, 1105.02,
10524 1106.00, and 9900.00.

10525 2. That part of tract 101.04 consisting of:

10526 a. That part of block group 1 consisting of blocks 0, 1, 2,
10527 3, 4, 5, 7, 8, 9, 10, 11, 12, 13, 14, 15, 16, 17, 18, 19, and

2022100er

- 10528 20.
- 10529 b. All of block group 2.
- 10530 3. That part of tract 103.06 consisting of:
- 10531 a. All of block group 1.
- 10532 4. That part of tract 103.07 consisting of:
- 10533 a. That part of block group 2 consisting of blocks 26, 27,
- 10534 28, 29, 34, 35, and 36.
- 10535 5. That part of tract 107.02 consisting of:
- 10536 a. That part of block group 1 consisting of block 0.
- 10537 b. That part of block group 2 consisting of block 0.
- 10538 6. That part of tract 303.02 consisting of:
- 10539 a. That part of block group 3 consisting of block 0.
- 10540 b. That part of block group 4 consisting of blocks 0 and 2.
- 10541 7. That part of tract 304.01 consisting of:
- 10542 a. That part of block group 1 consisting of blocks 0 and 1.
- 10543 8. That part of tract 304.02 consisting of:
- 10544 a. That part of block group 1 consisting of blocks 0, 30,
- 10545 31, 32, 33, 35, and 36.
- 10546 b. That part of block group 3 consisting of blocks 6, 7,
- 10547 and 13.
- 10548 9. That part of tract 308.03 consisting of:
- 10549 a. All of block group 1.
- 10550 b. That part of block group 2 consisting of blocks 4, 5, 6,
- 10551 7, 8, 17, 18, 19, and 20.
- 10552 c. All of block group 3.
- 10553 10. That part of tract 308.04 consisting of:
- 10554 a. All of block group 1.
- 10555 b. That part of block group 2 consisting of blocks 0, 1, 2,
- 10556 3, 4, 5, 6, 18, and 19.

2022100er

- 10557 11. That part of tract 402.05 consisting of:
10558 a. All of block group 1.
10559 b. All of block group 2.
10560 c. That part of block group 3 consisting of blocks 0, 1, 2,
10561 4, 5, 6, 7, 8, 9, 10, 11, 12, 13, 14, 15, 16, 17, 18, 19, 20,
10562 and 21.
10563 12. That part of tract 403.00 consisting of:
10564 a. That part of block group 1 consisting of blocks 0, 1, 2,
10565 3, 5, 6, 7, 8, 9, 10, 11, 12, 13, 14, 15, 16, 17, 18, and 19.
10566 b. All of block group 2.
10567 c. All of block group 3.
10568 d. All of block group 4.
10569 13. That part of tract 423.02 consisting of:
10570 a. All of block group 1.
10571 b. That part of block group 2 consisting of blocks 0, 8, 9,
10572 10, 11, 14, 15, 16, 17, 18, 19, 20, 21, 22, 23, 24, 25, 26, 27,
10573 28, 29, 30, 31, 32, 33, 34, 35, 36, 37, 38, 39, 40, 41, and 42.
10574 14. That part of tract 425.01 consisting of:
10575 a. That part of block group 1 consisting of blocks 0, 9,
10576 10, 13, 14, and 17.
10577 b. That part of block group 2 consisting of blocks 0, 1, 5,
10578 11, and 12.
10579 15. That part of tract 425.02 consisting of:
10580 a. That part of block group 1 consisting of blocks 0, 8, 9,
10581 10, 21, 22, and 31.
10582 b. That part of block group 2 consisting of blocks 0, 26,
10583 and 27.
10584 16. That part of tract 427.00 consisting of:
10585 a. All of block group 2.

2022100er

- 10586 b. That part of block group 4 consisting of blocks 14, 15,
10587 16, 17, and 18.
- 10588 17. That part of tract 428.01 consisting of:
10589 a. That part of block group 1 consisting of blocks 27, 28,
10590 and 29.
- 10591 18. That part of tract 430.02 consisting of:
10592 a. That part of block group 1 consisting of blocks 12, 13,
10593 14, 15, 16, 17, 18, 19, and 20.
- 10594 b. All of block group 2.
10595 c. All of block group 3.
10596 d. All of block group 4.
10597 e. All of block group 5.
- 10598 f. That part of block group 6 consisting of blocks 3, 4, 5,
10599 7, 8, 9, 10, 11, 12, 13, 14, 15, 16, 17, 18, 19, 20, 21, 22, and
10600 23.
- 10601 19. That part of tract 506.01 consisting of:
10602 a. That part of block group 2 consisting of blocks 7 and 8.
10603 20. That part of tract 509.00 consisting of:
10604 a. All of block group 1.
10605 b. All of block group 2.
10606 c. All of block group 3.
10607 d. All of block group 4.
10608 e. That part of block group 5 consisting of blocks 0, 1, 2,
10609 3, 4, 5, 6, 7, 8, 9, 10, 12, 13, 14, 15, and 16.
- 10610 f. All of block group 6.
- 10611 21. That part of tract 610.01 consisting of:
10612 a. That part of block group 1 consisting of block 16.
10613 22. That part of tract 611.00 consisting of:
10614 a. All of block group 1.

2022100er

- 10615 b. That part of block group 2 consisting of blocks 1, 2, 3,
10616 4, 5, 6, 7, 8, and 9.
- 10617 c. All of block group 3.
- 10618 d. That part of block group 4 consisting of blocks 0, 1, 2,
10619 3, 4, 5, 6, 7, 8, 9, 12, 13, 14, 15, 16, and 17.
- 10620 e. All of block group 5.
- 10621 23. That part of tract 701.02 consisting of:
- 10622 a. That part of block group 1 consisting of blocks 0, 1, 2,
10623 3, 4, 5, 22, 23, 24, 25, 26, 27, 28, and 29.
- 10624 24. That part of tract 701.03 consisting of:
- 10625 a. That part of block group 2 consisting of blocks 0, 16,
10626 and 17.
- 10627 25. That part of tract 701.04 consisting of:
- 10628 a. That part of block group 1 consisting of blocks 0, 1, 2,
10629 3, 4, 5, 6, 7, 8, 9, 10, 27, 28, 29, 30, 31, 32, 33, and 35.
- 10630 26. That part of tract 906.02 consisting of:
- 10631 a. That part of block group 5 consisting of blocks 0, 12,
10632 and 13.
- 10633 27. That part of tract 907.00 consisting of:
- 10634 a. That part of block group 1 consisting of block 0.
- 10635 28. That part of tract 912.01 consisting of:
- 10636 a. That part of block group 1 consisting of block 0.
- 10637 29. That part of tract 912.02 consisting of:
- 10638 a. That part of block group 1 consisting of block 0.
- 10639 30. That part of tract 914.00 consisting of:
- 10640 a. All of block group 1.
- 10641 b. All of block group 2.
- 10642 c. All of block group 3.
- 10643 d. That part of block group 4 consisting of blocks 0, 1, 2,

2022100er

10644 3, 5, 6, 7, 8, 9, 10, 11, 12, 13, 14, 15, 16, 17, 18, 19, and
10645 20.

10646 31. That part of tract 1104.02 consisting of:
10647 a. That part of block group 2 consisting of block 0.

10648 32. That part of tract 1104.04 consisting of:
10649 a. That part of block group 1 consisting of block 0.
10650 (b) That part of Miami-Dade County consisting of:
10651 1. All of tracts 1.07, 1.15, 1.18, 1.21, 1.22, 1.23, 1.25,
10652 1.26, 1.27, 1.29, 1.31, 1.34, 1.40, 1.41, 1.42, 1.43, 1.44,
10653 1.45, 1.46, 97.03, 97.05, and 97.06.

10654 2. That part of tract 1.28 consisting of:
10655 a. All of block group 1.
10656 b. All of block group 2.
10657 c. That part of block group 3 consisting of blocks 0, 1, 3,
10658 8, 9, 10, 11, 12, 13, and 14.

10659 3. That part of tract 1.30 consisting of:
10660 a. That part of block group 1 consisting of block 0.
10661 b. That part of block group 2 consisting of blocks 1 and 2.
10662 c. All of block group 3.
10663 d. All of block group 4.
10664 e. That part of block group 5 consisting of blocks 0 and 1.

10665 4. That part of tract 1.32 consisting of:
10666 a. That part of block group 1 consisting of blocks 0, 1,
10667 and 5.
10668 b. All of block group 2.
10669 c. All of block group 3.
10670 d. That part of block group 4 consisting of blocks 1, 3,
10671 and 4.
10672 e. All of block group 5.

2022100er

10673 5. That part of tract 97.04 consisting of:
10674 a. All of block group 1.
10675 b. All of block group 2.
10676 c. That part of block group 3 consisting of blocks 0, 1, 2,
10677 3, 4, 5, 6, 7, 8, 9, 10, 11, 12, 14, 15, 16, and 17.
10678 d. All of block group 4.
10679 (38) District 38 is composed of:
10680 (a) That part of Miami-Dade County consisting of:
10681 1. All of tracts 46.02, 46.05, 46.07, 46.08, 67.05, 68.01,
10682 68.02, 71.01, 71.03, 71.04, 72.00, 73.00, 74.01, 74.03, 75.01,
10683 75.03, 76.01, 76.03, 76.05, 76.07, 76.08, 76.09, 76.10, 77.04,
10684 77.05, 77.06, 77.07, 78.01, 78.05, 78.06, 78.07, 78.08, 78.09,
10685 79.01, 79.02, 80.00, 81.01, 81.02, 82.02, 82.05, 82.06, 82.07,
10686 82.08, 82.09, 83.05, 83.08, 83.09, 83.10, 83.11, 83.12, 83.13,
10687 83.14, 83.15, 84.09, 84.15, 84.16, 84.18, 84.19, 84.20, 84.21,
10688 84.22, 84.23, 84.24, 84.25, 84.26, 84.27, 84.28, 84.29, 84.30,
10689 84.31, 85.02, 85.03, 85.04, 86.01, 86.03, 86.04, 87.02, 102.05,
10690 102.07, 102.08, 102.09, 102.11, 102.12, 102.13, 102.14, 103.01,
10691 104.00, 105.01, 105.02, 106.04, 106.08, 106.09, 106.10, 106.13,
10692 106.18, 106.19, 106.20, 106.21, 106.22, 106.23, 106.24, 106.25,
10693 106.26, 107.05, 107.07, 107.08, 107.09, 107.10, 108.03, 108.04,
10694 108.05, 108.06, 109.00, 110.13, 111.05, 156.00, 193.01, 193.02,
10695 199.01, 199.02, 203.00, 9803.00, 9806.00, and 9807.00.
10696 2. That part of tract 67.06 consisting of:
10697 a. That part of block group 1 consisting of blocks 0, 2, 3,
10698 4, 5, 6, 7, and 8.
10699 b. All of block group 2.
10700 c. That part of block group 3 consisting of block 0.
10701 3. That part of tract 67.15 consisting of:

2022100er

10702 a. That part of block group 3 consisting of blocks 1, 2, 3,
10703 4, 5, and 6.

10704 4. That part of tract 70.07 consisting of:
10705 a. All of block group 2.

10706 5. That part of tract 77.08 consisting of:
10707 a. That part of block group 1 consisting of blocks 20 and
10708 21.

10709 b. That part of block group 2 consisting of blocks 1, 2, 3,
10710 4, 5, 6, and 7.

10711 6. That part of tract 77.09 consisting of:
10712 a. That part of block group 1 consisting of blocks 5, 6, 7,
10713 8, 10, 11, 12, 13, 14, 15, 16, 17, and 18.

10714 b. All of block group 3.

10715 7. That part of tract 87.04 consisting of:
10716 a. All of block group 1.

10717 8. That part of tract 88.05 consisting of:
10718 a. All of block group 1.
10719 b. All of block group 3.

10720 9. That part of tract 88.06 consisting of:
10721 a. All of block group 1.

10722 10. That part of tract 88.08 consisting of:
10723 a. That part of block group 1 consisting of blocks 0, 1, 2,
10724 13, 14, 15, 16, 17, 22, 23, 24, 25, and 26.

10725 b. All of block group 2.

10726 11. That part of tract 102.01 consisting of:
10727 a. That part of block group 1 consisting of blocks 0, 1, 2,
10728 3, 4, 5, 11, 12, 13, 14, 15, 16, 17, 18, 19, 27, 28, 29, 30, 31,
10729 32, 33, 34, 35, 36, 37, 38, 39, 40, 45, 46, 47, 48, 49, 50, 53,
10730 58, 59, 60, 61, 62, 63, 64, 65, 66, 67, 68, 69, 70, 71, and 72.

2022100er

- 10731 b. All of block group 2.
- 10732 c. All of block group 3.
- 10733 12. That part of tract 103.03 consisting of:
- 10734 a. All of block group 2.
- 10735 13. That part of tract 107.06 consisting of:
- 10736 a. That part of block group 1 consisting of blocks 0, 1, 2,
- 10737 3, 4, 5, 6, 7, 8, 9, 10, 14, 15, 16, 17, 18, 19, 20, 21, 22, 23,
- 10738 24, 25, 26, 27, 28, 29, 30, 31, 32, 33, 34, 35, 36, and 64.
- 10739 b. That part of block group 2 consisting of blocks 0, 1, 2,
- 10740 3, 4, 5, 6, 7, 8, 9, 10, 11, 12, 13, 15, 16, 17, 18, 19, 20, 21,
- 10741 22, 23, 24, 25, 26, 27, 28, 29, 30, 31, 32, 33, 34, 35, 36, 37,
- 10742 38, 39, 40, 41, 42, 43, 44, 45, 46, 47, 48, 49, 50, 51, 52, 53,
- 10743 54, 55, 56, 57, 58, 59, 60, 61, 62, 63, 64, and 65.
- 10744 14. That part of tract 110.03 consisting of:
- 10745 a. All of block group 1.
- 10746 b. All of block group 2.
- 10747 c. That part of block group 3 consisting of blocks 0, 1, 2,
- 10748 3, 4, 5, 6, 7, 8, 12, 13, 16, 17, 18, 19, and 20.
- 10749 15. That part of tract 110.11 consisting of:
- 10750 a. That part of block group 1 consisting of blocks 0, 1, 2,
- 10751 3, 4, 5, 6, 7, 8, 9, 10, 11, 12, 13, 14, 15, 16, and 18.
- 10752 b. That part of block group 2 consisting of blocks 0, 1, 2,
- 10753 3, 17, 19, and 24.
- 10754 16. That part of tract 110.12 consisting of:
- 10755 a. That part of block group 1 consisting of blocks 0, 1, 2,
- 10756 3, 4, 5, 6, 9, 10, 11, 12, 13, 14, 15, and 16.
- 10757 b. All of block group 2.
- 10758 17. That part of tract 111.04 consisting of:
- 10759 a. That part of block group 1 consisting of blocks 1, 2, 3,

2022100er

- 10760 4, 5, 6, 7, 8, 9, 10, and 11.
- 10761 b. That part of block group 4 consisting of blocks 0 and 1.
- 10762 18. That part of tract 111.06 consisting of:
- 10763 a. All of block group 1.
- 10764 b. That part of block group 2 consisting of blocks 0, 1, 2,
- 10765 3, 4, 5, 6, 7, 8, 9, 10, 11, 12, 13, 14, 15, 16, 17, 18, 19, 20,
- 10766 21, 23, 24, 33, 34, 35, 36, 37, 38, 39, 40, 41, 49, 50, 52, 53,
- 10767 54, 55, 56, 57, 58, 59, 60, 61, 62, 63, 64, 65, and 66.
- 10768 19. That part of tract 112.04 consisting of:
- 10769 a. That part of block group 1 consisting of blocks 0, 1, 2,
- 10770 3, 4, 9, 10, 11, 12, 13, 14, 15, 17, 18, 20, 21, 23, and 24.
- 10771 20. That part of tract 112.06 consisting of:
- 10772 a. That part of block group 2 consisting of blocks 0, 1, 8,
- 10773 9, 10, 11, 18, 19, 20, 21, and 22.
- 10774 21. That part of tract 192.00 consisting of:
- 10775 a. That part of block group 2 consisting of block 5.
- 10776 22. That part of tract 194.02 consisting of:
- 10777 a. That part of block group 2 consisting of blocks 0 and
- 10778 64.
- 10779 23. That part of tract 198.02 consisting of:
- 10780 a. That part of block group 1 consisting of block 21.
- 10781 24. That part of tract 202.00 consisting of:
- 10782 a. All of block group 2.
- 10783 b. All of block group 3.
- 10784 c. All of block group 4.
- 10785 25. That part of tract 9801.00 consisting of:
- 10786 a. That part of block group 1 consisting of blocks 0, 1,
- 10787 and 2.
- 10788 26. That part of tract 9804.00 consisting of:

2022100er

10789 a. That part of block group 1 consisting of blocks 5, 6, 8,
10790 9, 10, 11, 12, 13, 14, 20, 22, 23, 24, 25, 26, 27, 28, and 29.

10791 27. That part of tract 9900.00 consisting of:

10792 a. That part of block group 0 consisting of blocks 3, 4, 5,
10793 6, 7, 8, 9, 10, 11, 12, 13, 14, 15, 16, 17, 18, 19, 20, 21, 22,
10794 23, 24, 25, 28, 29, 30, 32, and 33.

10795 (39) District 39 is composed of:

10796 (a) That part of Miami-Dade County consisting of:

10797 1. All of tracts 6.01, 6.02, 6.03, 6.05, 6.07, 6.09, 6.10,
10798 6.11, 6.12, 7.05, 7.10, 7.11, 7.12, 7.13, 7.14, 7.15, 7.16,
10799 7.17, 7.18, 7.19, 7.20, 8.04, 8.05, 8.06, 8.07, 8.08, 9.04,
10800 9.05, 9.06, 9.07, 9.08, 16.03, 16.05, 16.06, 16.07, 16.08,
10801 17.02, 17.04, 17.05, 47.01, 47.03, 47.04, 47.05, 90.20, 90.21,
10802 90.22, 90.39, 90.40, 90.43, 90.44, 90.48, 90.49, 90.50, 90.56,
10803 90.57, 90.58, 90.59, 90.60, 90.61, 90.62, 90.63, 90.64, 90.65,
10804 90.66, 92.00, 93.05, 93.12, 93.14, 93.15, 93.16, 93.17, 93.18,
10805 93.19, 93.20, 93.21, 93.22, 93.23, 93.24, 93.25, 93.26, 93.27,
10806 100.13, 100.15, 100.16, 100.17, 100.18, 116.01, 116.02, 117.01,
10807 117.02, 118.00, 119.00, 120.01, 120.02, 121.01, 121.02, 121.03,
10808 121.04, 121.05, 122.00, 123.01, 123.02, 124.01, 124.02, 125.01,
10809 125.02, 126.01, 126.02, 127.01, 127.02, 128.01, 128.02, 129.00,
10810 130.00, 131.00, 132.01, 132.02, 133.01, 133.02, 134.00, 135.00,
10811 136.00, 137.00, 138.01, 138.02, 139.00, 142.00, 143.00, 144.00,
10812 and 145.00.

10813 2. That part of tract 5.05 consisting of:

10814 a. All of block group 1.

10815 b. That part of block group 2 consisting of blocks 10, 19,
10816 20, 21, 22, 23, 24, 25, 26, 27, 28, 29, 30, 36, 37, 38, 39, 40,
10817 and 41.

2022100er

- 10818 c. All of block group 3.
- 10819 3. That part of tract 5.08 consisting of:
- 10820 a. That part of block group 1 consisting of blocks 12, 13,
- 10821 14, 15, 16, 17, 18, 19, 20, 21, 22, 23, 24, 25, 26, 27, and 28.
- 10822 b. That part of block group 2 consisting of blocks 18, 19,
- 10823 22, 23, 24, 25, 26, 27, and 28.
- 10824 4. That part of tract 9.03 consisting of:
- 10825 a. That part of block group 1 consisting of blocks 4, 5, 6,
- 10826 7, 8, 9, 10, 11, 12, 13, 14, 15, 16, 17, 18, 22, 23, 27, 28, 29,
- 10827 35, 36, 39, 40, 46, and 47.
- 10828 b. All of block group 2.
- 10829 5. That part of tract 17.01 consisting of:
- 10830 a. All of block group 1.
- 10831 b. That part of block group 2 consisting of blocks 3, 4,
- 10832 11, and 12.
- 10833 c. That part of block group 3 consisting of blocks 3, 7,
- 10834 11, 12, 13, 14, 15, 16, 17, 18, 19, 20, 21, 22, 23, 24, 25, 26,
- 10835 27, 28, and 32.
- 10836 d. All of block group 4.
- 10837 6. That part of tract 90.10 consisting of:
- 10838 a. All of block group 1.
- 10839 b. All of block group 2.
- 10840 c. That part of block group 3 consisting of blocks 0, 1, 2,
- 10841 3, 4, 5, 6, 7, 8, 9, 10, 11, 12, 13, 14, 15, 16, 17, 18, 19, 20,
- 10842 21, 22, 23, 24, 25, 26, 27, 28, 29, 30, 31, 32, 33, 34, 35, 36,
- 10843 37, 38, 39, 40, 41, 42, 43, 44, 45, 46, 47, 48, 49, 50, 51, 52,
- 10844 53, 54, 55, 56, 57, 58, 59, 60, 61, 62, 63, 64, 65, 66, 67, 68,
- 10845 69, 70, 71, 72, 73, 74, 75, 76, 77, 78, and 79.
- 10846 7. That part of tract 90.28 consisting of:

2022100er

- 10847 a. That part of block group 3 consisting of block 1.
- 10848 8. That part of tract 91.02 consisting of:
- 10849 a. All of block group 1.
- 10850 b. That part of block group 2 consisting of blocks 0, 1, 2,
- 10851 3, 4, 5, 6, 7, 8, 9, 10, 11, 12, 13, 14, 15, 16, 17, 18, 19, 20,
- 10852 21, 22, 23, 24, 25, 26, 27, 28, 29, 30, 33, 34, 35, 36, 37, and
- 10853 38.
- 10854 9. That part of tract 100.26 consisting of:
- 10855 a. That part of block group 1 consisting of blocks 10, 11,
- 10856 12, 13, and 14.
- 10857 10. That part of tract 124.03 consisting of:
- 10858 a. That part of block group 1 consisting of blocks 0, 1, 2,
- 10859 3, 4, 5, 6, 7, 8, 9, 13, 14, 15, 16, 17, 18, 19, 20, 21, 22, 23,
- 10860 24, 25, 26, 27, 28, 29, 31, 32, 33, 34, 35, 36, 37, 38, 39, 40,
- 10861 41, 42, 43, 44, 45, 46, 47, 48, 49, 50, 51, 52, 53, 54, 55, 56,
- 10862 57, 58, 59, 60, 61, 62, 63, 64, 65, and 66.
- 10863 11. That part of tract 141.00 consisting of:
- 10864 a. That part of block group 1 consisting of blocks 0, 1, 2,
- 10865 3, 4, 5, 6, 7, 8, 9, 10, 11, 12, 13, 14, 15, 16, 17, 18, 19, 20,
- 10866 21, 22, 23, 24, 25, 26, 27, 28, 29, 30, 31, 32, 33, 34, 35, 36,
- 10867 37, 38, 39, 44, 45, 46, and 47.
- 10868 12. That part of tract 9805.00 consisting of:
- 10869 a. That part of block group 1 consisting of blocks 0, 1, 2,
- 10870 3, 4, 5, 6, 7, 8, 9, 10, 11, 12, 13, 14, 15, 16, 17, 18, 19, 20,
- 10871 21, 22, 23, 24, 25, 26, 27, 28, 29, 30, 31, 32, 33, 34, 35, 36,
- 10872 37, 38, 39, 40, 41, 42, 43, 44, 45, 46, 47, 48, 49, 50, 51, 52,
- 10873 53, 54, 55, 56, 57, 58, 59, 60, 61, 62, 63, 64, 65, 66, 67, 68,
- 10874 69, 70, 71, 72, 73, 74, 75, 76, 77, 78, 79, 80, 81, 82, 95, 96,
- 10875 97, 98, 99, 101, 102, and 104.

2022100er

10876 13. That part of tract 9811.00 consisting of:
10877 a. That part of block group 1 consisting of blocks 2, 3, 4,
10878 5, 6, 7, 8, 9, 10, 11, 12, 13, 14, 15, 16, 17, 18, 19, 20, 21,
10879 22, 23, 24, 25, 26, 27, 28, 29, 30, 31, 32, 33, 34, 35, 36, 37,
10880 38, 39, 40, 41, 42, 43, 44, 45, 46, 47, 48, 49, 50, 51, 52, 53,
10881 54, 55, 56, 57, 58, 59, 60, 61, 62, 63, 64, 65, 66, 67, 68, 69,
10882 70, 71, 72, 73, 74, 75, and 76.
10883 (40) District 40 is composed of:
10884 (a) All of Monroe County.
10885 (b) That part of Miami-Dade County consisting of:
10886 1. All of tracts 87.03, 88.09, 88.10, 89.04, 101.93,
10887 101.98, 103.02, 110.08, 110.09, 110.10, 110.14, 110.15, 111.03,
10888 112.03, 112.05, 113.01, 113.02, 114.05, 114.06, 114.07, 114.08,
10889 114.09, 114.10, 114.11, 114.12, 115.00, 146.01, 146.02, 147.01,
10890 147.02, 148.00, 149.00, 150.01, 150.02, 151.01, 151.02, 151.03,
10891 152.01, 152.02, 153.00, 154.00, 155.01, 155.02, 157.00, 158.00,
10892 159.00, 160.00, 161.00, 162.00, 163.00, 164.01, 164.02, 165.01,
10893 165.02, 166.00, 167.00, 168.00, 169.00, 170.00, 171.01, 171.02,
10894 172.00, 173.00, 174.01, 174.02, 175.00, 176.00, 177.00, 178.00,
10895 179.01, 179.02, 180.01, 180.02, 180.03, 181.00, 182.00, 183.00,
10896 184.00, 185.00, 186.01, 186.02, 187.00, 188.01, 188.02, 188.03,
10897 189.01, 189.02, 190.00, 191.00, 194.01, 195.01, 195.02, 196.00,
10898 197.00, 198.01, 200.01, 200.02, 201.00, 9802.00, 9809.00,
10899 9812.00, and 9813.00.
10900 2. That part of tract 87.04 consisting of:
10901 a. All of block group 2.
10902 3. That part of tract 88.08 consisting of:
10903 a. That part of block group 1 consisting of blocks 3, 4, 5,
10904 6, 7, 8, 9, 10, 11, 12, 18, 19, 20, and 21.

2022100er

- 10905 4. That part of tract 102.01 consisting of:
- 10906 a. That part of block group 1 consisting of blocks 6, 7, 8,
- 10907 9, 10, 20, 21, 22, 23, 24, 25, 26, 41, 42, 43, 44, 51, 52, 54,
- 10908 55, 56, 57, and 73.
- 10909 5. That part of tract 103.03 consisting of:
- 10910 a. All of block group 1.
- 10911 b. All of block group 3.
- 10912 6. That part of tract 107.06 consisting of:
- 10913 a. That part of block group 1 consisting of blocks 11, 12,
- 10914 13, 37, 38, 39, 40, 41, 42, 43, 44, 45, 46, 47, 48, 49, 50, 51,
- 10915 52, 53, 54, 55, 56, 57, 58, 59, 60, 61, 62, and 63.
- 10916 b. That part of block group 2 consisting of block 14.
- 10917 7. That part of tract 110.03 consisting of:
- 10918 a. That part of block group 3 consisting of blocks 9, 10,
- 10919 11, 14, and 15.
- 10920 8. That part of tract 110.11 consisting of:
- 10921 a. That part of block group 1 consisting of block 17.
- 10922 b. That part of block group 2 consisting of blocks 4, 5, 6,
- 10923 7, 8, 9, 10, 11, 12, 13, 14, 15, 16, 18, 20, 21, 22, 23, 25, 26,
- 10924 27, 28, 29, 30, 31, 32, 33, 34, 35, and 36.
- 10925 9. That part of tract 110.12 consisting of:
- 10926 a. That part of block group 1 consisting of blocks 7 and 8.
- 10927 10. That part of tract 111.04 consisting of:
- 10928 a. That part of block group 1 consisting of blocks 0, 12,
- 10929 13, 14, 15, 16, and 17.
- 10930 b. All of block group 2.
- 10931 c. All of block group 3.
- 10932 d. That part of block group 4 consisting of blocks 2, 3, 4,
- 10933 5, 6, 7, 8, 9, 10, 11, 12, 13, 14, 15, and 16.

2022100er

- 10934 11. That part of tract 111.06 consisting of:
- 10935 a. That part of block group 2 consisting of blocks 22, 25,
- 10936 26, 27, 28, 29, 30, 31, 32, 42, 43, 44, 45, 46, 47, 48, and 51.
- 10937 12. That part of tract 112.04 consisting of:
- 10938 a. That part of block group 1 consisting of blocks 5, 6, 7,
- 10939 8, 16, 19, 22, 25, 26, 27, 28, 29, 30, 31, 32, 33, 34, 35, 36,
- 10940 37, 38, 39, 40, 41, 42, 43, 44, 45, 46, 47, 48, 49, 50, 51, 52,
- 10941 53, 54, 55, 56, 57, 58, 59, 60, 61, 62, 63, 64, 65, 66, 67, and
- 10942 68.
- 10943 13. That part of tract 112.06 consisting of:
- 10944 a. All of block group 1.
- 10945 b. That part of block group 2 consisting of blocks 2, 3, 4,
- 10946 5, 6, 7, 12, 13, 14, 15, 16, 17, 23, 24, 25, 26, 27, 28, 29, 30,
- 10947 31, 32, 33, 34, 35, 36, 37, 38, 39, 40, 41, 42, 43, 44, 45, 46,
- 10948 47, 48, 49, 50, 51, 52, 53, 54, 55, 56, and 57.
- 10949 14. That part of tract 124.03 consisting of:
- 10950 a. That part of block group 1 consisting of blocks 10, 11,
- 10951 12, and 30.
- 10952 15. That part of tract 141.00 consisting of:
- 10953 a. That part of block group 1 consisting of blocks 40, 41,
- 10954 42, and 43.
- 10955 16. That part of tract 192.00 consisting of:
- 10956 a. All of block group 1.
- 10957 b. That part of block group 2 consisting of blocks 0, 1, 2,
- 10958 3, 4, 6, 7, 8, 9, 10, 11, and 12.
- 10959 c. All of block group 3.
- 10960 17. That part of tract 194.02 consisting of:
- 10961 a. All of block group 1.
- 10962 b. That part of block group 2 consisting of blocks 1, 2, 3,

2022100er

10963 4, 5, 6, 7, 8, 9, 10, 11, 12, 13, 14, 15, 16, 17, 18, 19, 20,
10964 21, 22, 23, 24, 25, 26, 27, 28, 29, 30, 31, 32, 33, 34, 35, 36,
10965 37, 38, 39, 40, 41, 42, 43, 44, 45, 46, 47, 48, 49, 50, 51, 52,
10966 53, 54, 55, 56, 57, 58, 59, 60, 61, 62, 63, 65, and 66.

10967 18. That part of tract 198.02 consisting of:

10968 a. That part of block group 1 consisting of blocks 0, 1, 2,
10969 3, 4, 5, 6, 7, 8, 9, 10, 11, 12, 13, 14, 15, 16, 17, 18, 19, 20,
10970 22, 23, and 24.

10971 b. All of block group 2.

10972 19. That part of tract 202.00 consisting of:

10973 a. All of block group 1.

10974 20. That part of tract 9801.00 consisting of:

10975 a. That part of block group 1 consisting of blocks 3, 4, 5,
10976 6, 7, 8, 9, 10, 11, 12, 13, 14, 15, 16, 17, 18, 19, 20, and 21.

10977 21. That part of tract 9811.00 consisting of:

10978 a. That part of block group 1 consisting of blocks 0, 1,
10979 77, and 78.

10980 22. That part of tract 9900.00 consisting of:

10981 a. That part of block group 0 consisting of blocks 26, 27,
10982 31, 34, 35, 36, 37, and 38.

10983 Section 4. Territory not specified for inclusion in any
10984 district.—Any portion of the state which is not stated in this
10985 joint resolution as being included in any district described in
10986 this joint resolution but which is entirely surrounded by a
10987 district shall be deemed to be included within the surrounding
10988 district. Any portion of the state which is not included in any
10989 district described in this joint resolution and which is not
10990 entirely surrounded by a district shall be included within that
10991 district contiguous to the portion that contains the least

2022100er

10992 population per legislator according to the United States
10993 Decennial Census of 2020; however, if every district contiguous
10994 to such portion has an equal population, such portion shall be
10995 included within the lowest-numbered district that is contiguous
10996 to such portion.

10997 Section 5. Territory specified for inclusion in one
10998 district which is noncontiguous.—If any district described in
10999 this joint resolution is composed of noncontiguous territory,
11000 the noncontiguous portion that has the least population shall be
11001 included in the district that is contiguous to such portion and
11002 that has the least population; however, if every district
11003 contiguous to such portion has an equal population, such portion
11004 shall be included within the lowest-numbered district that is
11005 contiguous to such portion.

11006 Section 6. Districts to constitute representative and
11007 senatorial districts of state.—The districts created by this
11008 joint resolution constitute and form the representative and
11009 senatorial districts of the state, and members of the
11010 Legislature shall be elected in and for these representative and
11011 senatorial districts as provided by law.

11012 Section 7. Electronic maps to serve as the official maps of
11013 representative and senatorial districts; availability.—

11014 (1) Geographical information systems maps and block
11015 equivalency files representing the boundaries of representative
11016 and senatorial districts described in this joint resolution
11017 shall serve as the official maps of the representative and
11018 senatorial districts of the state. In the event of any conflict
11019 between the descriptions of districts set forth in this joint
11020 resolution, geographical information systems maps, or block

2022100er

11021 equivalency files, the descriptions in the block equivalency
11022 files shall prevail.

11023 (2) Within 10 days of a judgment of the Florida Supreme
11024 Court determining the apportionment provided for in this joint
11025 resolution to be valid, the geographical information systems
11026 maps and block equivalency files representing the boundaries of
11027 the representative and senatorial districts described in this
11028 joint resolution shall be made available to the public by the
11029 Office of Economic and Demographic Research.

11030 Section 8. Severability.—If any provision of this joint
11031 resolution or the application thereof to any person or
11032 circumstance is held invalid, or if any representative or
11033 senatorial district established in this joint resolution is held
11034 invalid, the invalidity does not affect other provisions or
11035 applications of this joint resolution, or any other districts
11036 established in this joint resolution, which can be given effect
11037 without the invalid provision or application, and to this end
11038 the provisions of this joint resolution are severable.

11039 Section 9. Applicability.—This joint resolution applies
11040 with respect to the qualification, nomination, and election of
11041 members of the Legislature in the primary and general elections
11042 held in 2022 and thereafter.

Software Used to Create Plans

On February 10, 2021, the Florida House of Representatives and Florida Senate contracted with Environmental Systems Research Institute (Esri), a reputable and experienced national leader in geographic information systems (GIS) products, to supply a web-based application for legislators, staff, and the public to use for map-drawing during the 2022 Redistricting Cycle. Esri possesses a longstanding partnership with the State of Florida, and many state agencies and local governments use its various products. Multiple jurisdictions across the nation use Esri's web-based redistricting application for congressional, state, and local map-drawing, including the Florida Supreme Court during its review in 2012.¹ The software was made available to legislators, staff, and the public on September 22, 2021. Approximately two weeks later, elections data was integrated into the software with limited reporting functionality, and was subsequently updated to include comprehensive reporting capabilities on October 22, 2021.

¹ See *In re Senate Joint Resolution of Legislative Apportionment 1176*, 83 So. 3d 597, 613 (Fla. 2012).

As in past cycles, Florida’s Redistricting Application was provided to the public for free. To access the application, members of the public could register for a free and secure account to draft, save, revise, analyze, and submit plans. Population characteristics and deviations are updated in real-time as districts are drawn, and statistical reports for mathematical compactness, political and geographic boundary usage, and functional analyses can be run within the application.

Florida has historically used three mathematical measures to judge district compactness, and the application includes functionality to calculate Convex Hull, Polsby-Popper, and Reock scores for proposed districts. Scores are calculated using the NAD 1983 Florida GDL Albers geographic projection (WKID 3086).²

² To calculate areas and distances, spherical coordinates must be transformed (“projected”) into a planar coordinate system. Using planar coordinates enables the calculation of areas and distances and the creation of flat maps (which are more user-friendly than 3D globes). However, in making the surface of a sphere flat (projection), compromises (distortions) must be made in terms of shape, area, distance and direction. There are many projections from which to choose based on the landmass of interest and the purpose of the map. The selection of an appropriate map projection is an exercise in how to manage the distortions. Commonly used planar coordinate systems in the Florida are Universal Transverse

The application also includes a Boundary Analysis report to analyze a proposed district's utilization of existing political and geographic boundaries. This report provides the percentage of a district boundary's coincidence with existing political and geographic features. The features in the Boundary Analysis include:

- County Boundaries;
- Municipality Boundaries;
- Primary and Secondary Roadways (interstates, U.S. highways, and state highways);
- Railroads; and
- Significant water bodies with a contiguous area greater than 10 acres.

Mercator (UTM) and State Plane. However, the state is in two UTM zones and comprised of three state plane zones. Choosing any one of these would result in the state being tilted (east or west of true north) when presented on a state-wide map. To address this appearance issue, a single projection for the entire state was needed.

The Albers projection is in wide use for mapping mid-latitude landmasses with a predominantly east-west orientation. It is used for many U.S. regional maps. It preserves area well while introducing minimal distortion of shape, distance and direction. The 1990/1992 technical staff of the Florida Senate Committee on Reapportionment specified a Florida-centric Albers projection to solve the appearance issue, and to provide a basis for calculating area and distance. This projection became known as the NAD83/Florida GDL Albers projection (EPSG 3086).

Data Used in Drafting Plans and Sources of Data

The Florida Legislature, and all states, experienced a substantial delay in receiving their redistricting data due to several factors affecting the U.S. Census Bureau's collection and processing of its 2020 Census data, including the COVID-19 pandemic, natural disasters that included hurricanes and wildfires, civil unrest, and legal challenges. The 2020 Census geography was received on February 2, 2021 (expected in December 2020). The 2020 state population counts for apportionment were delivered to the President of the United States on April 26, 2021 (originally due December 31, 2020). The U.S. Census Bureau provided redistricting data as legacy format summary files, which is tabular data, for all states on August 12, 2021 (originally due April 1, 2021). The complete redistricting data toolkit was delivered to all 50 states and the public on September 16, 2021 (originally due April 1, 2021).

Census Data used within the map-drawing application included:

- 2020 Census Redistricting Data (P.L. 94-171) from the U.S.

Census Bureau; specifically³:

- Total Population;
- Single-Race Non-Hispanic White Population;
- Non-Hispanic Black Population, including respondents who identified as being Black either singly or in combination with some other race;
- Hispanic Black Population, including respondents who identified as being Black either singly or in combination with some other race;
- Hispanic Population excluding those in the Hispanic Black category;
- Non-Hispanic Population excluding those in Single-Race Non-Hispanic White and Non-Hispanic Black categories;
- All Black Population, including respondents who identified as being Black either singly or in combination with some other race and/or ethnicity, including Hispanic;
- All Hispanic Population who identified as Hispanic and of any race or combination of races, including Black;
- Total Voting Age Population;
- Single-Race Non-Hispanic White Voting Age Population;

³ For redistricting purposes, Florida aggregates multi-racial population according to Section II of OMB Bulletin No. 00-002 – Guidance on Aggregation and Allocation of Data on Race for Use in Civil Rights Monitoring and Enforcement.

- Non-Hispanic Black Voting Age Population, including respondents who identified as being Black either singly or in combination with some other race;
- Hispanic Black Voting Age Population, including respondents who identified as being Black either singly or in combination with some other race;
- Hispanic Voting Age Population excluding those in the Hispanic Black category
- Non-Hispanic Voting Age Population excluding those in Single-Race Non-Hispanic White and Non-Hispanic Black categories;
- All Black Voting Age Population, including respondents who identified as being Black either singly or in combination with some other race and/or ethnicity, including Hispanic;
- All Hispanic Voting Age Population who identified as Hispanic and of any race or combination of races, including Black;
- 2020 Census geography from the U.S. Census Bureau;⁴ and
- 2020 Census TIGER/Line⁵ geography from the U.S. Census Bureau used for the Boundary Analysis and viewed as reference layers within the map-drawing application:
 - County boundaries (MTFCC⁶ = G4020);

⁴ Census geography is hierarchical, with 390,066 census blocks nested within 13,388 block groups, nested within 5,160 tracts, nested within 67 counties.

⁵ “TIGER/Line files” are Topologically Integrated Geographic Encoding and Referencing layers for use with GIS software.

⁶ “MTFCC” is a MAF/TIGER Feature Class Code. The Census Bureau’s definition of a county is “the primary division of a state.”

- Municipal boundaries (incorporated places) (MTFCC = G4110);
- RTTYP⁷ = I, U, or S (MTFCC = S1100⁸ and S1200⁹);

The definition of an incorporated place is “a legal entity incorporated under state law to provide general-purpose governmental services to a concentration of population . . . usually is a city, borough, municipality, town, village.” See 2020 TIGER/Line Shapefiles Technical Documentation available at: <https://www.census.gov/programs-surveys/geography/technical-documentation/complete-technical-documentation/tiger-geo-line.2020.html>.

⁷ “RTTYP” is an MTFCC field code that describes the type of road. See <https://www.census.gov/library/reference/code-lists/route-type-codes.html>.

⁸ “S1100” is the MTFCC code for primary roads. Primary roads are limited-access highways that connect to other roads only at interchanges and not at at-grade intersections. This category includes Interstate highways as well as other highways with limited access (some of which are toll roads). See 2020 TIGER/Line Shapefiles Technical Documentation available at: <https://www.census.gov/programs-surveys/geography/technical-documentation/complete-technical-documentation/tiger-geo-line.2020.html>.

⁹ “S1200” is the MTFCC code for secondary roads. Secondary roads are main arteries that are not limited access, usually in the U.S. highway, state highway, or county highway systems. These roads have one or more lanes of traffic in each direction, may or may not be divided, and usually have at-grade intersections with many other roads and driveways. Secondary roads often have both a local name and a route number. See 2020 TIGER/Line Shapefiles Technical Documentation available at: <https://www.census.gov/programs-surveys/geography/technical-documentation/complete-technical-documentation/tiger-geo-line.2020.html>. Note that county roads that are not also secondary roads are not included in the Boundary Analysis.

- Railroads (MFTCC = R1011); and
- Significant water bodies (Area Hydrography features combined to create single-part features, and then selected to include only those greater than 10 acres in area).

The map-drawing application in use included over 350 data points in the following categories to enable users to perform a functional analysis. These data included:

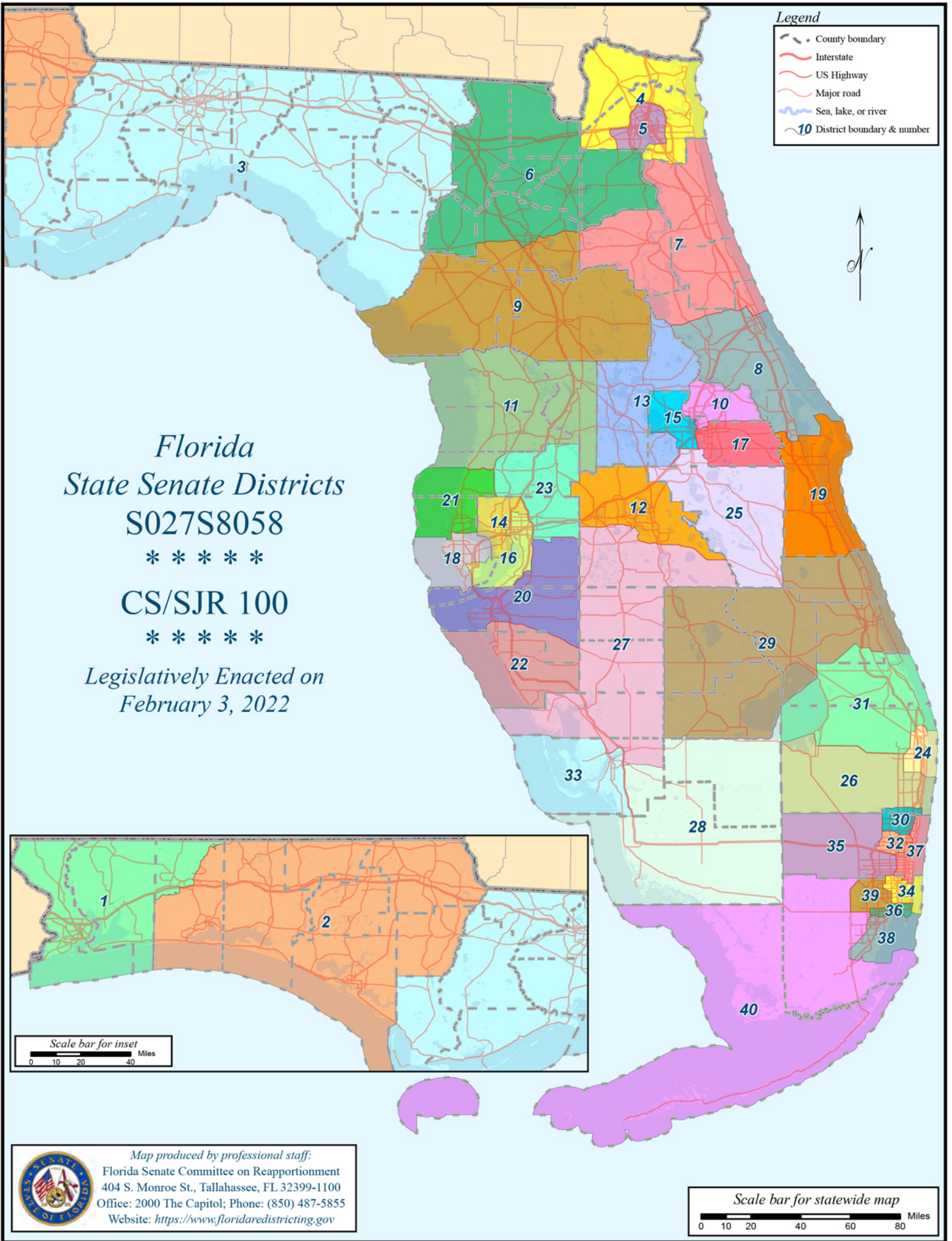
- 2012 – 2020 General Election Voter Registration Information;
 - Total Registration
 - Registration by Party
 - Registration by Race or Ethnicity
 - Registration by Race or Ethnicity and Party
 - Registration by Party and Race or Ethnicity
- 2012 – 2020 General Election Voter Turnout Information;
 - Total Turnout
 - Turnout by Party
 - Turnout by Race or Ethnicity
 - Turnout by Party and Race or Ethnicity
 - Turnout by Race or Ethnicity and Party
- 2012 – 2020 Primary Election Voter Turnout Information;
 - Total Turnout

- Turnout by Party
- Turnout by Race or Ethnicity
- Turnout by Party and Race or Ethnicity
- Turnout by Race or Ethnicity and Party
- 2012 – 2020 Elections Results;
 - General Elections results by candidate
 - Primary Elections results by candidate

Elections data were compiled and disaggregated to 2020

Census Blocks using the following data sets:

- Florida Precinct Geography collected in accordance with s. 101.001, F.S. (2021) and obtained from the Florida Division of Elections and County Supervisors of Elections;
- Election Recap Reports collected in accordance with s. 98.0981(1), F.S. (2021) and obtained from the Florida Division of Elections; and
- Election Results collected in accordance with s. 98.0981(2), F.S. (2021) and obtained from the Florida Division of Elections.

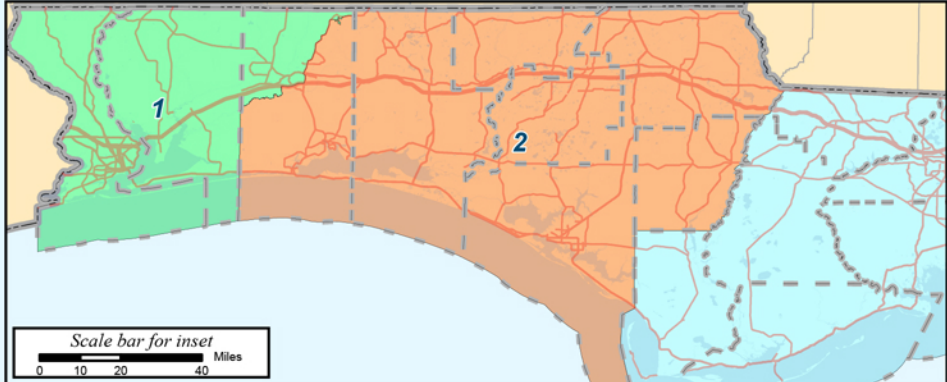


Legend

- County boundary
- Interstate
- US Highway
- Major road
- Sea, lake, or river
- District boundary & number



Florida
State Senate Districts
S027S8058
 * * * * *
CS/SJR 100
 * * * * *
Legislatively Enacted on
February 3, 2022

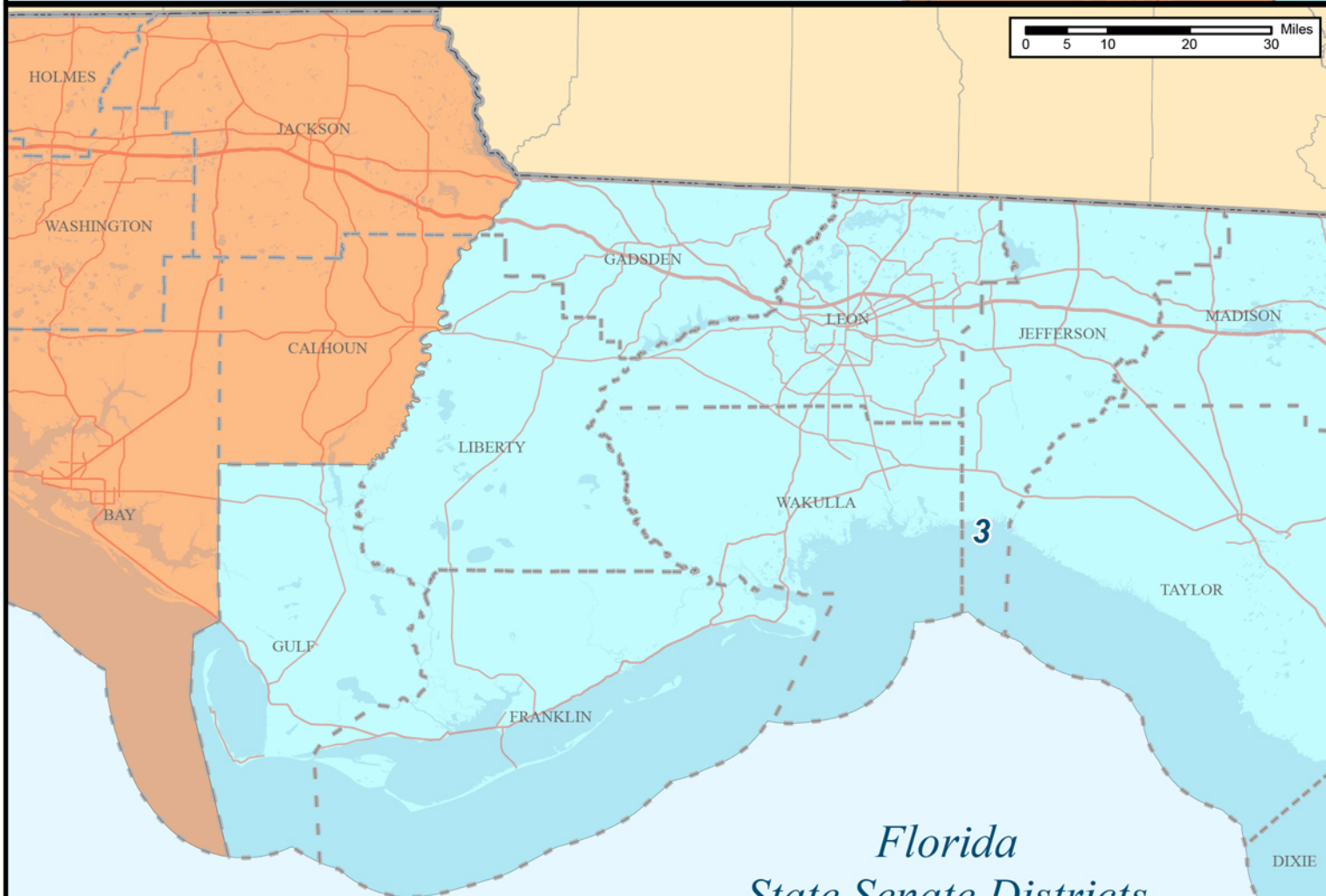
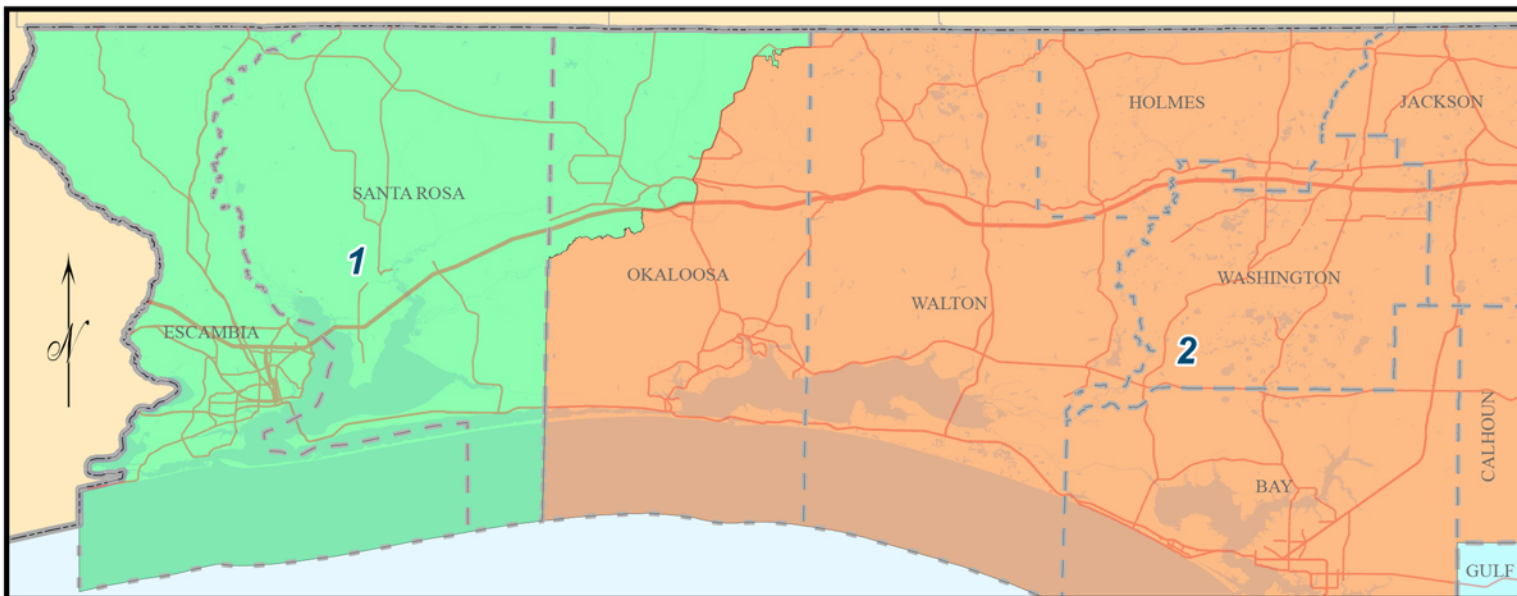


Scale bar for inset
0 10 20 40 Miles



Map produced by professional staff:
 Florida Senate Committee on Reapportionment
 404 S. Monroe St., Tallahassee, FL 32399-1100
 Office: 2000 The Capitol; Phone: (850) 487-5855
 Website: <https://www.floridareistricting.gov>

Scale bar for statewide map
0 10 20 40 60 80 Miles



- Legend**
- County boundary
 - Interstate
 - US Highway
 - Major road
 - Sea, lake, or river
 - District boundary & number

*Florida
State Senate Districts*

S027S8058

* * * * *

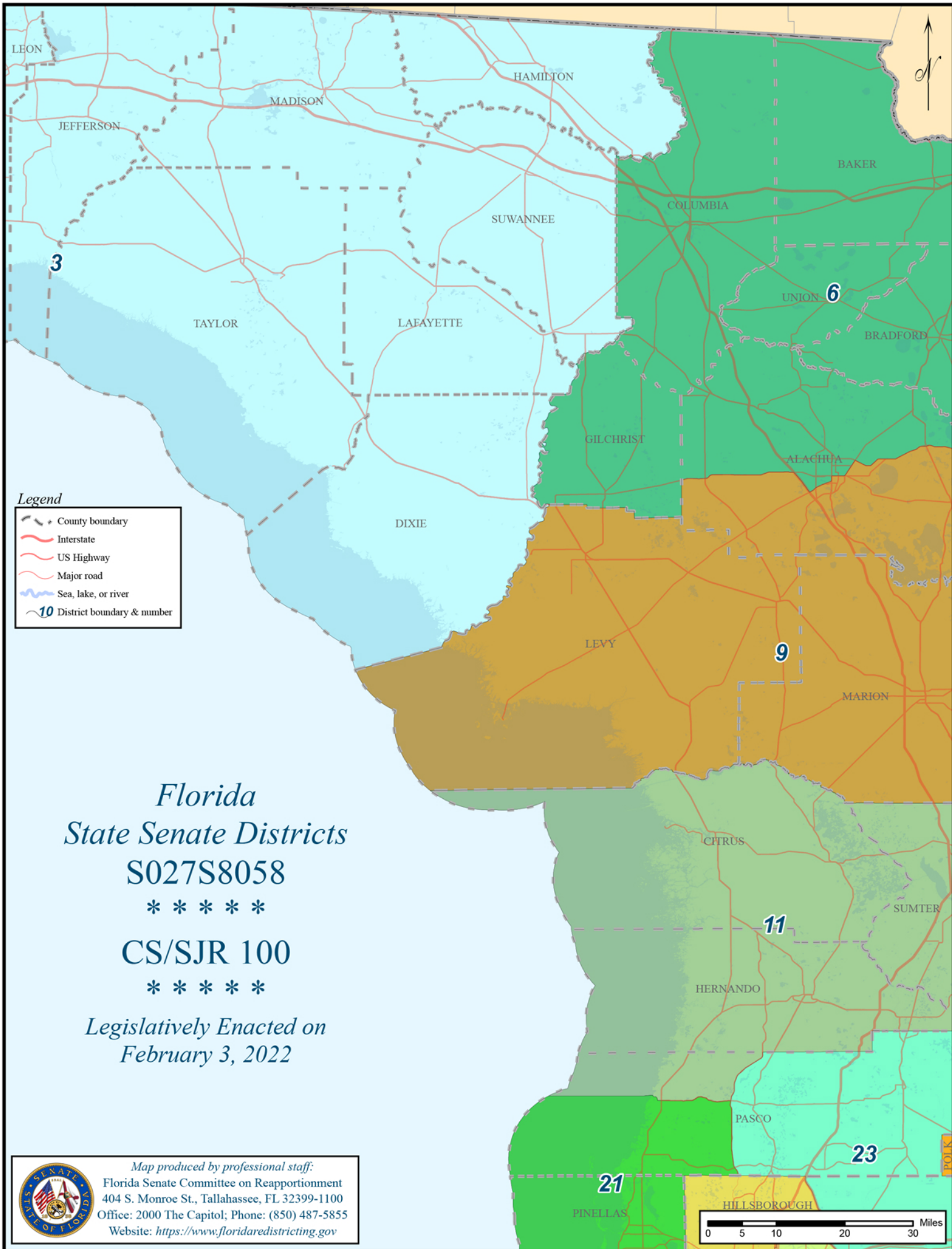
CS/SJR 100

* * * * *

*Legislatively Enacted on
February 3, 2022*



Map produced by professional staff:
Florida Senate Committee on Reapportionment
404 S. Monroe St., Tallahassee, FL 32399-1100
Office: 2000 The Capitol; Phone: (850) 487-5855
Website: <https://www.floridaredistricting.gov>



*Florida
State Senate Districts*

S027S8058

CS/SJR 100

*Legislatively Enacted on
February 3, 2022*



Map produced by professional staff:
Florida Senate Committee on Reapportionment
404 S. Monroe St., Tallahassee, FL 32399-1100
Office: 2000 The Capitol; Phone: (850) 487-5855
Website: <https://www.floridaredistricting.gov>

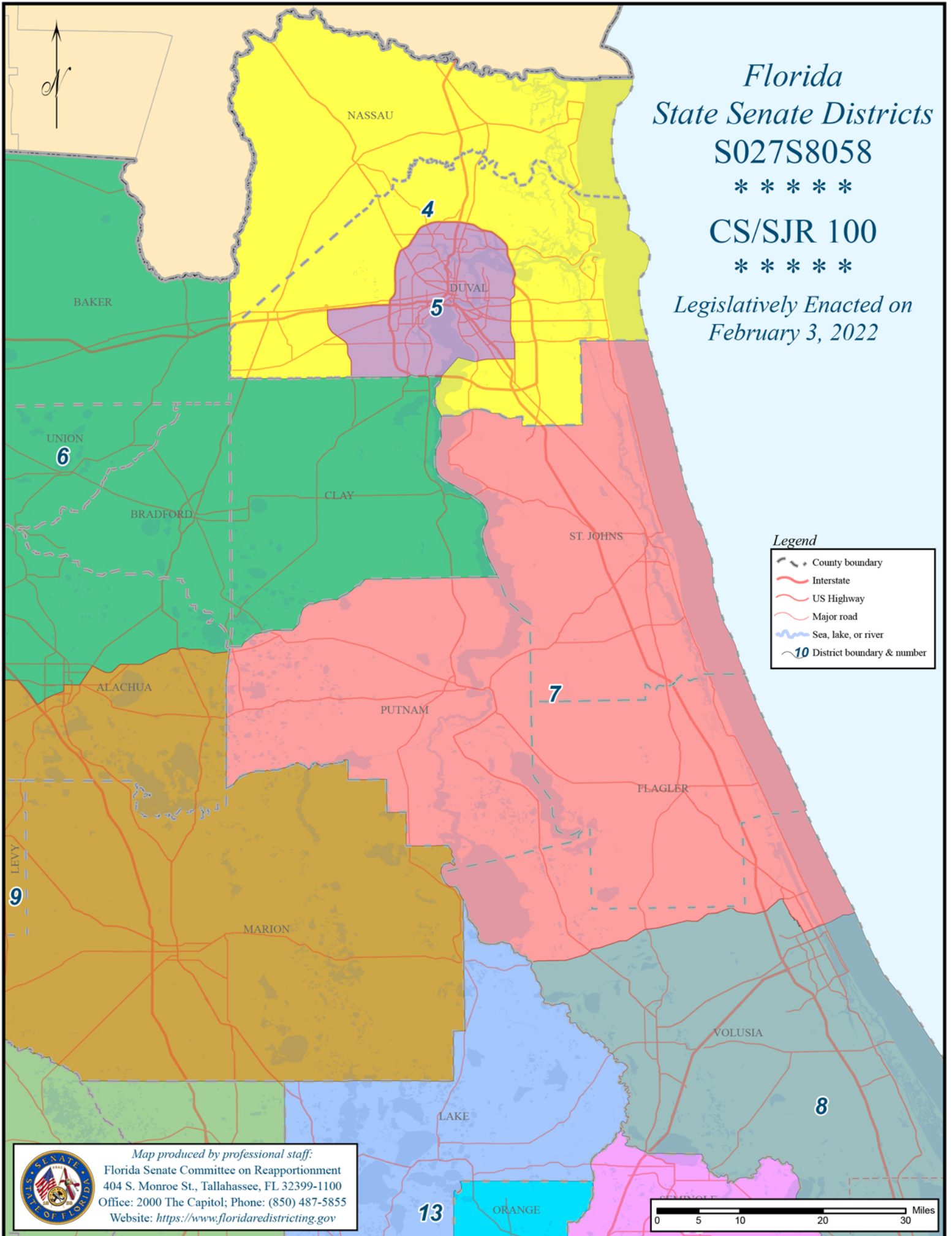
*Florida
State Senate Districts
S027S8058*

** * * * **

CS/SJR 100

** * * * **

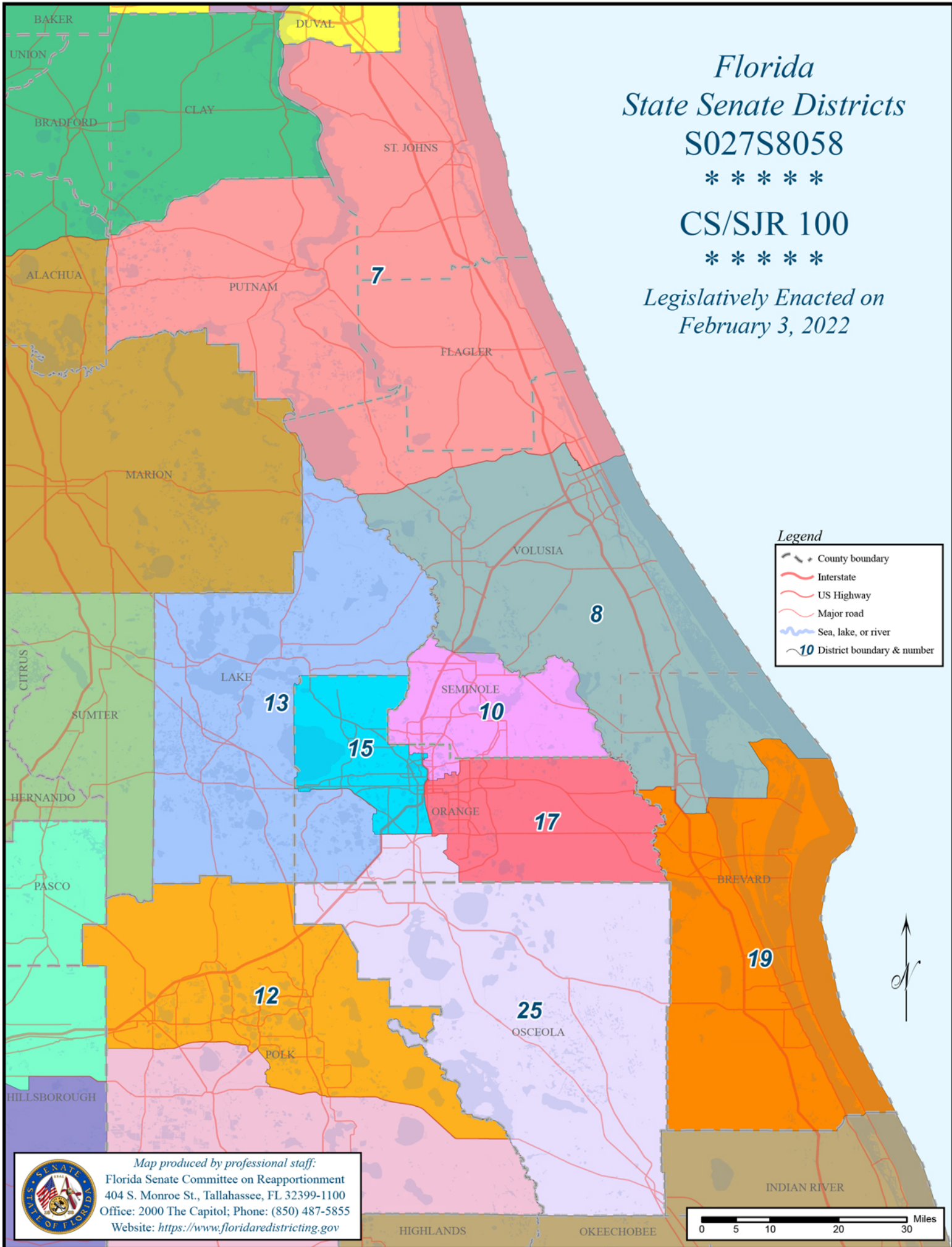
*Legislatively Enacted on
February 3, 2022*



*Florida
State Senate Districts
S027S8058*

CS/SJR 100

*Legislatively Enacted on
February 3, 2022*



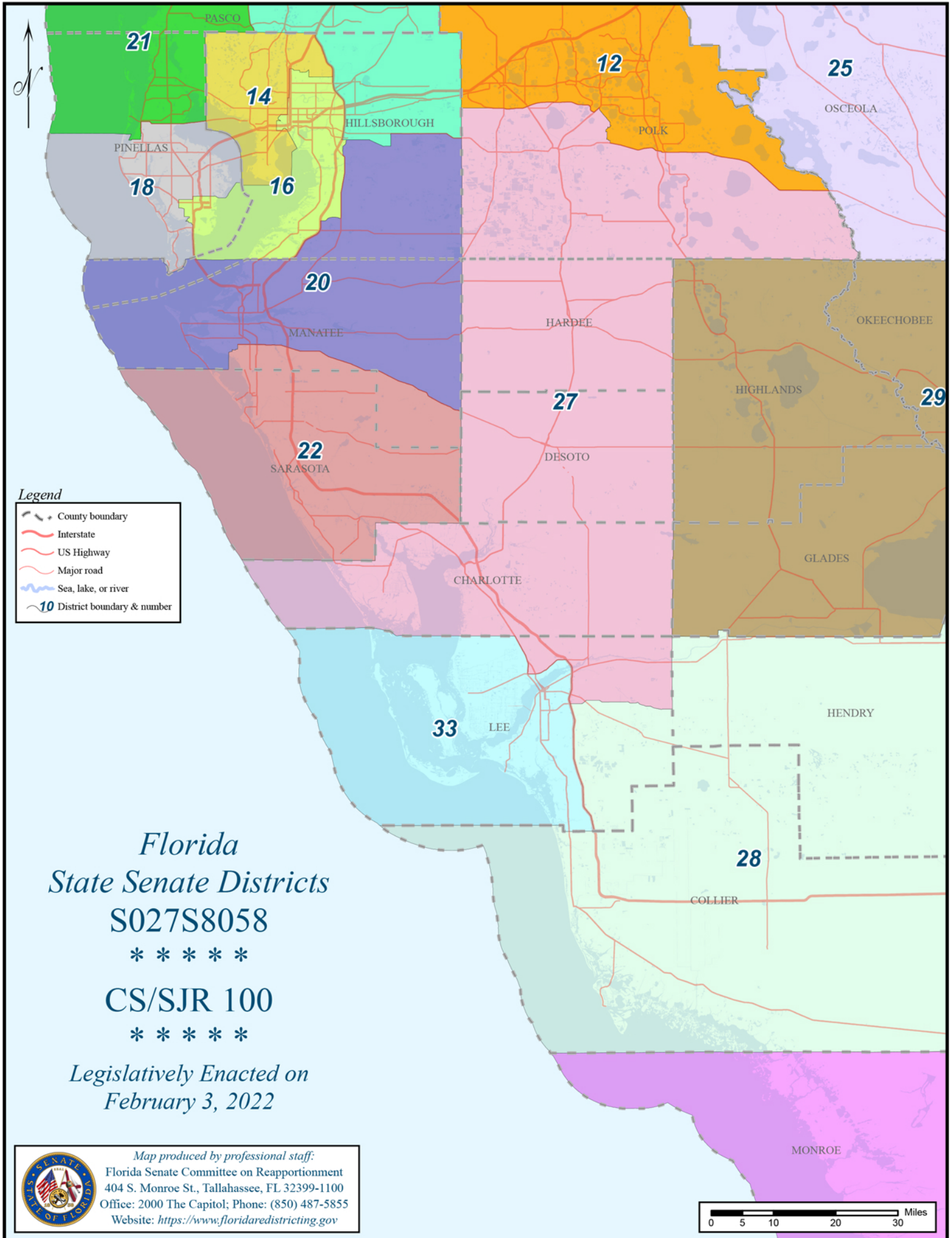
Legend

- County boundary
- Interstate
- US Highway
- Major road
- Sea, lake, or river
- District boundary & number



Map produced by professional staff:
Florida Senate Committee on Reapportionment
404 S. Monroe St., Tallahassee, FL 32399-1100
Office: 2000 The Capitol; Phone: (850) 487-5855
Website: <https://www.floridaredistricting.gov>





Legend

- County boundary
- Interstate
- US Highway
- Major road
- Sea, lake, or river
- District boundary & number

*Florida
State Senate Districts*

S027S8058


* * * * *

CS/SJR 100

* * * * *

*Legislatively Enacted on
February 3, 2022*

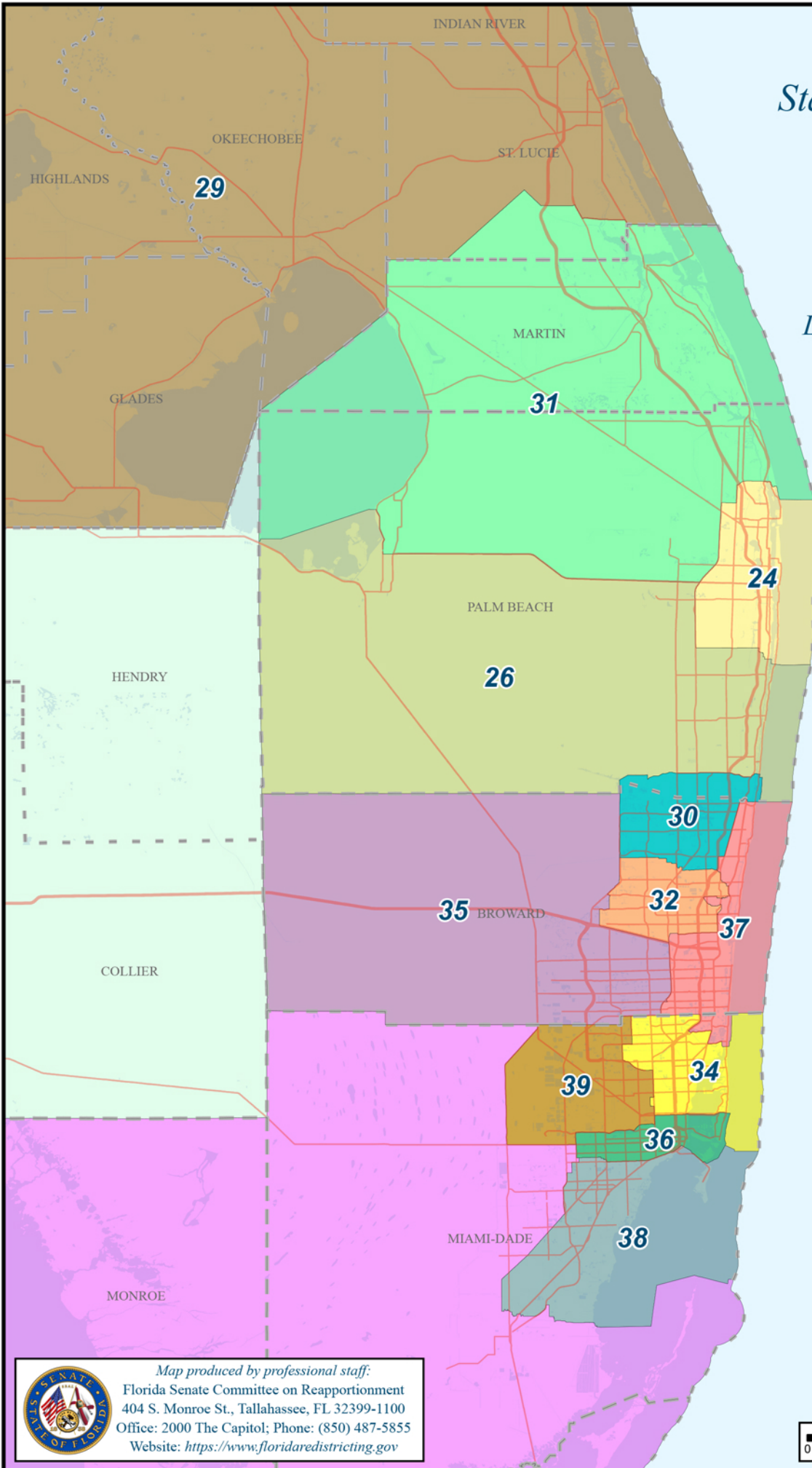
Map produced by professional staff:
 Florida Senate Committee on Reapportionment
 404 S. Monroe St., Tallahassee, FL 32399-1100
 Office: 2000 The Capitol; Phone: (850) 487-5855
 Website: <https://www.floridaredistricting.gov>



Florida
State Senate Districts
S027S8058

CS/SJR 100

Legislatively Enacted on
February 3, 2022



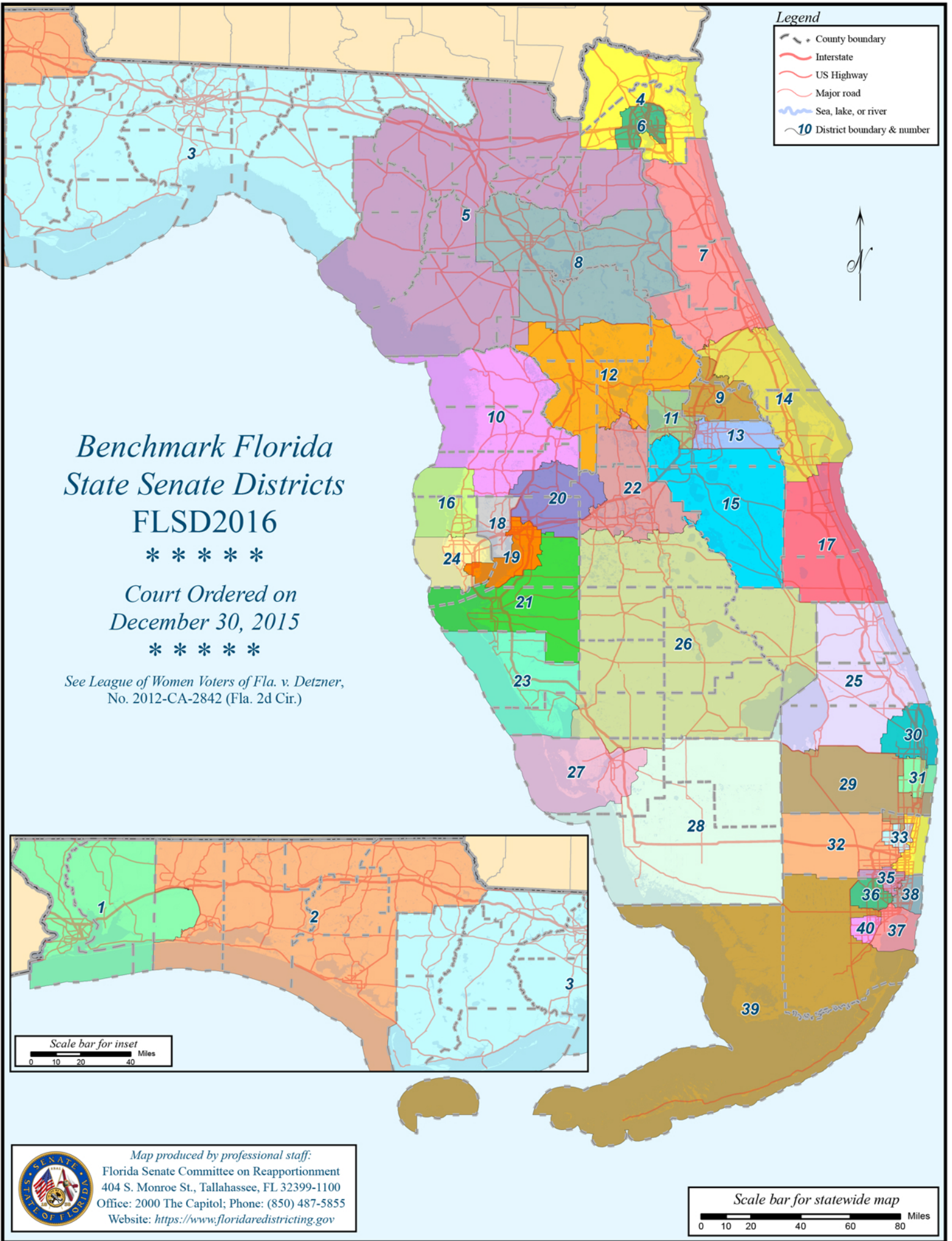
Legend

- County boundary
- Interstate
- US Highway
- Major road
- Sea, lake, or river
- District boundary & number

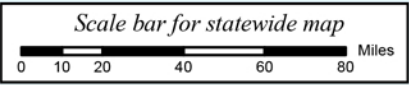


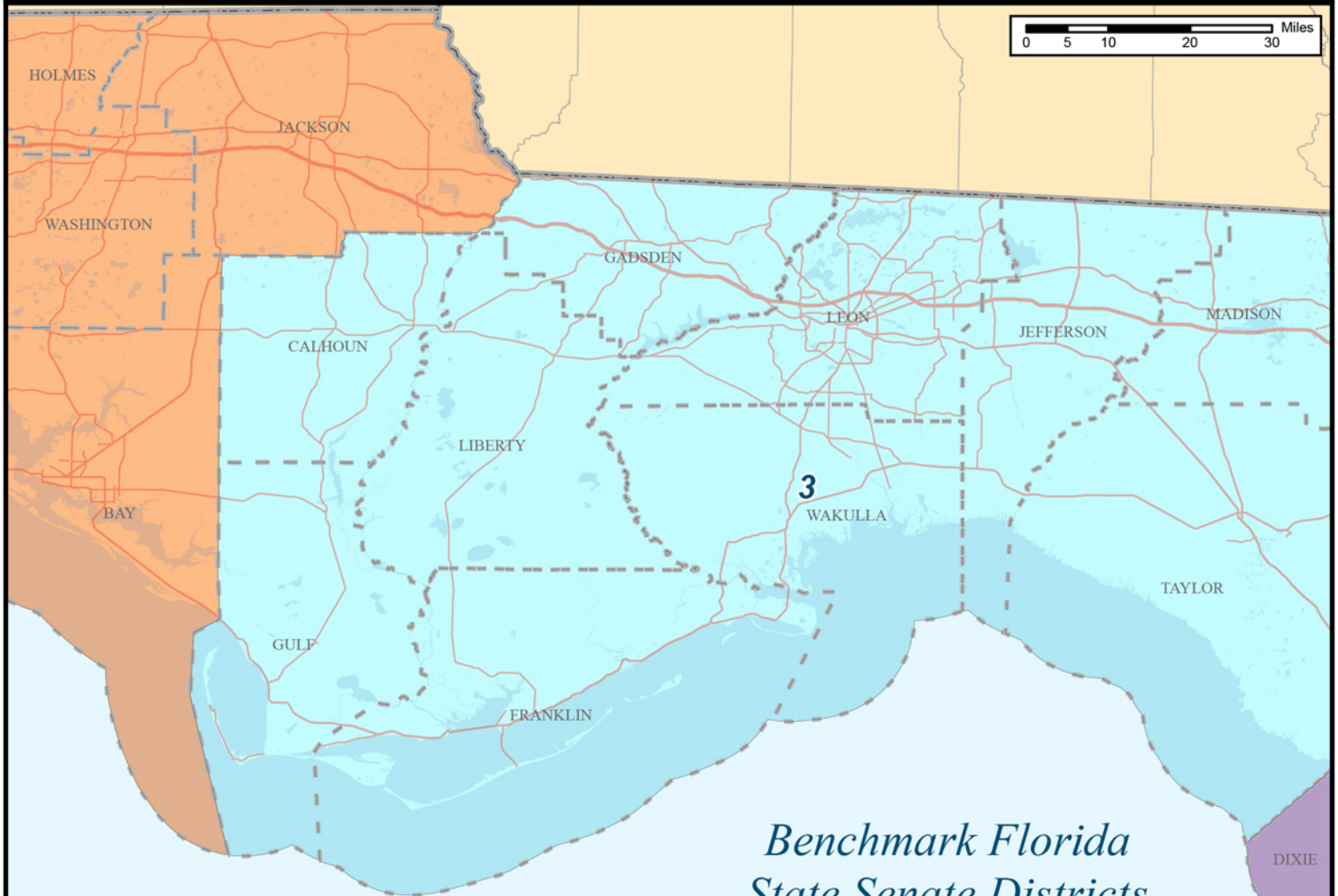
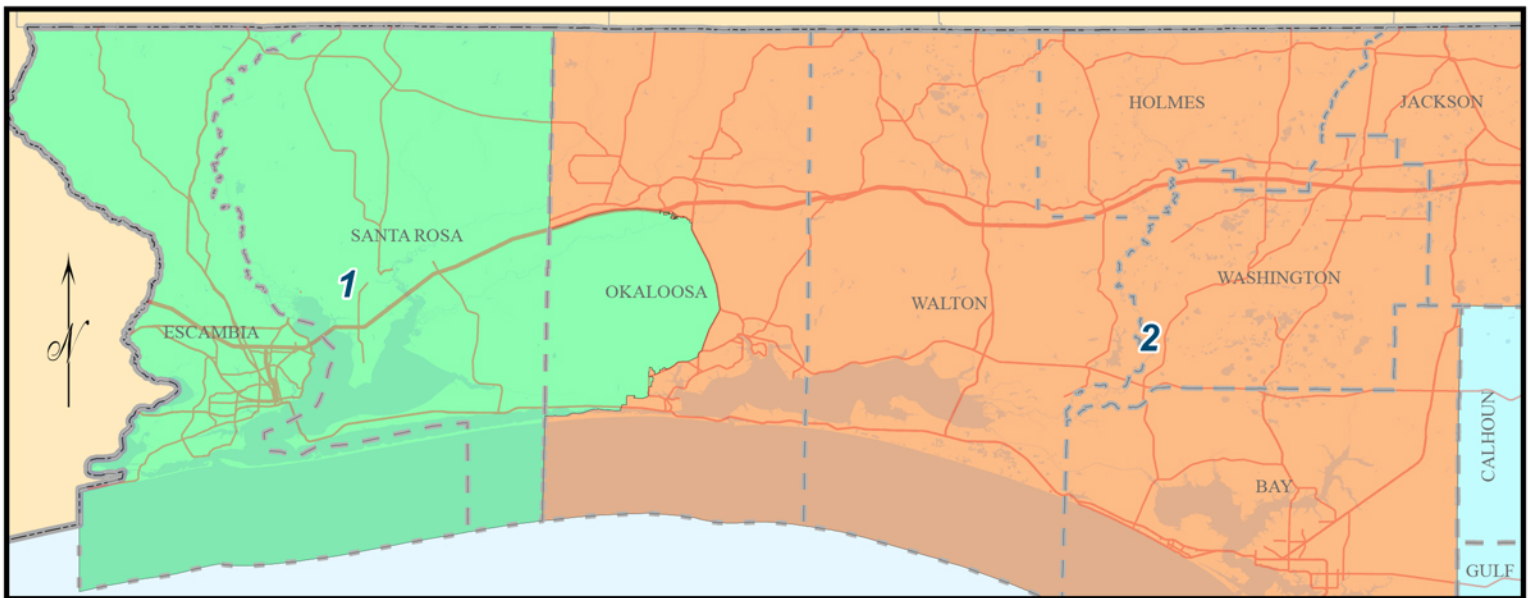
Map produced by professional staff:
Florida Senate Committee on Reapportionment
404 S. Monroe St., Tallahassee, FL 32399-1100
Office: 2000 The Capitol; Phone: (850) 487-5855
Website: <https://www.floridaredistricting.gov>





Map produced by professional staff:
 Florida Senate Committee on Reapportionment
 404 S. Monroe St., Tallahassee, FL 32399-1100
 Office: 2000 The Capitol; Phone: (850) 487-5855
 Website: <https://www.floridareistricting.gov>





- Legend**
- County boundary
 - Interstate
 - US Highway
 - Major road
 - Sea, lake, or river
 - District boundary & number

*Benchmark Florida
State Senate Districts
FLSD2016*

* * * * *

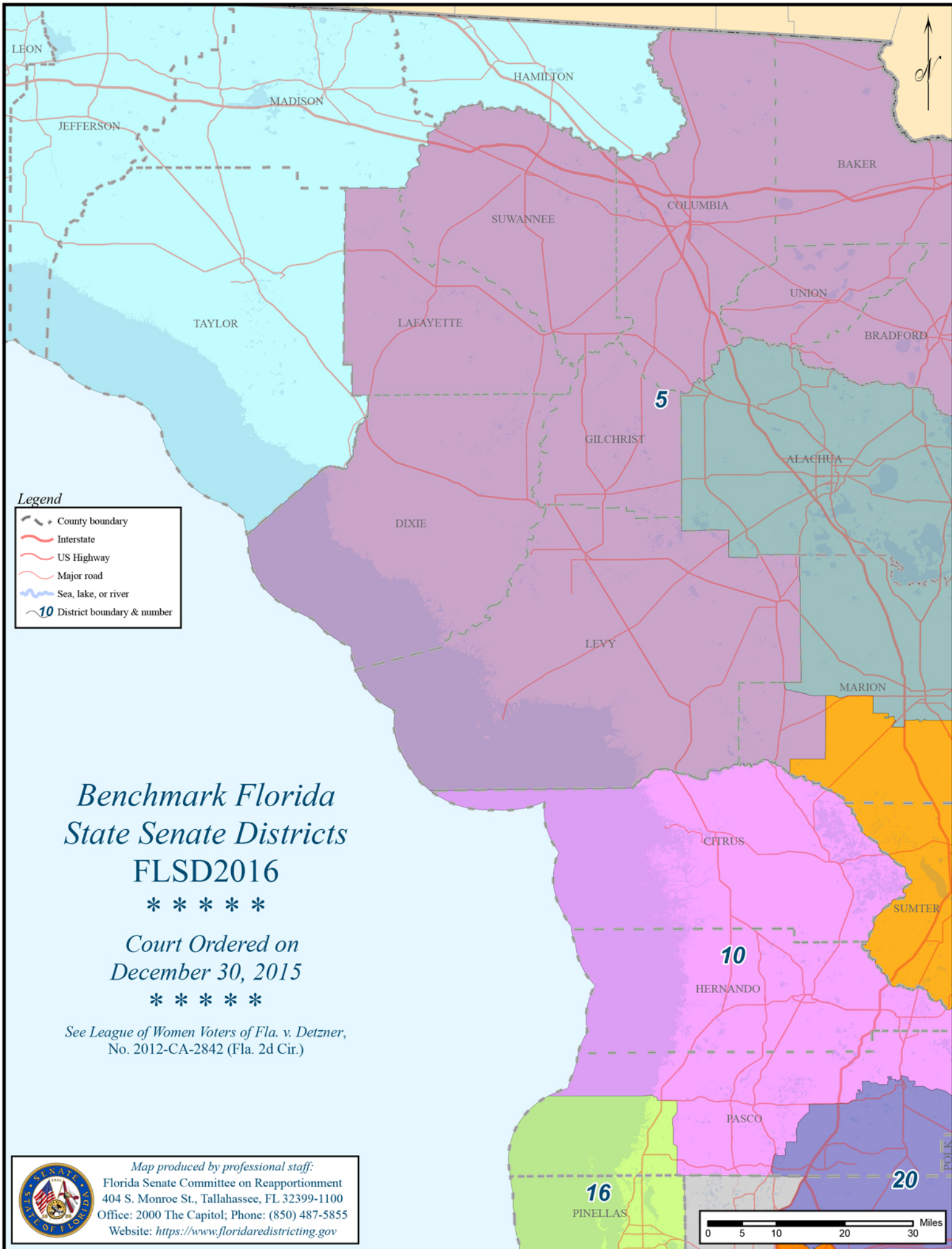
*Court Ordered on
December 30, 2015*

* * * * *

*See League of Women Voters of Fla. v. Detzner,
No. 2012-CA-2842 (Fla. 2d Cir.)*



Map produced by professional staff:
Florida Senate Committee on Reapportionment
404 S. Monroe St., Tallahassee, FL 32399-1100
Office: 2000 The Capitol; Phone: (850) 487-5855
Website: <https://www.floridaredistricting.gov>



Legend

- County boundary
- Interstate
- US Highway
- Major road
- Sea, lake, or river
- District boundary & number


*Benchmark Florida
State Senate Districts
FLSD2016*

* * * * *

*Court Ordered on
December 30, 2015*

* * * * *

*See League of Women Voters of Fla. v. Detzner,
No. 2012-CA-2842 (Fla. 2d Cir.)*



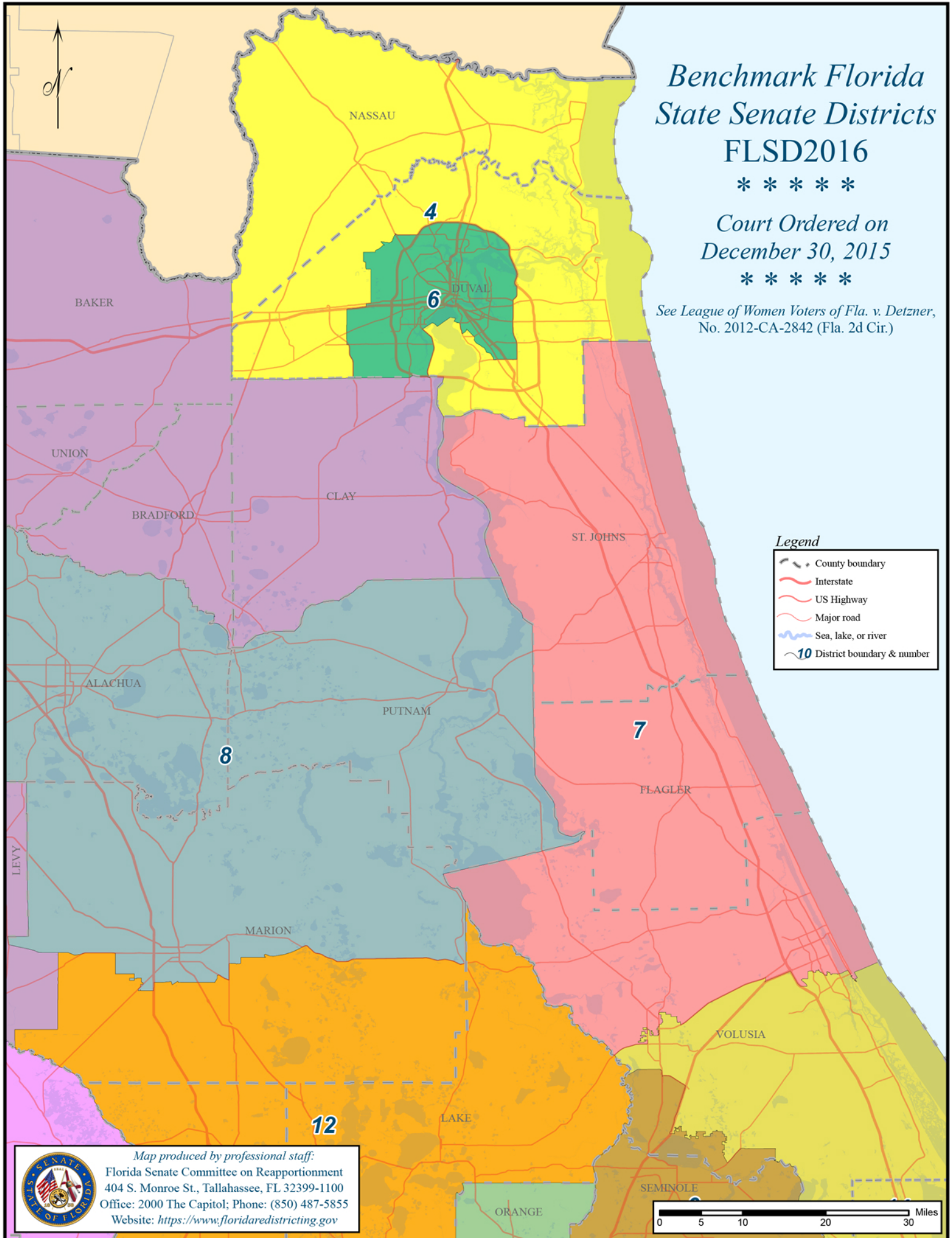
Map produced by professional staff:
 Florida Senate Committee on Reapportionment
 404 S. Monroe St., Tallahassee, FL 32399-1100
 Office: 2000 The Capitol; Phone: (850) 487-5855
 Website: <https://www.floridaredistricting.gov>



Benchmark Florida State Senate Districts FLSD2016


*Court Ordered on
December 30, 2015*

*See League of Women Voters of Fla. v. Detzner,
No. 2012-CA-2842 (Fla. 2d Cir.)*



Legend

- County boundary
- Interstate
- US Highway
- Major road
- Sea, lake, or river
- District boundary & number



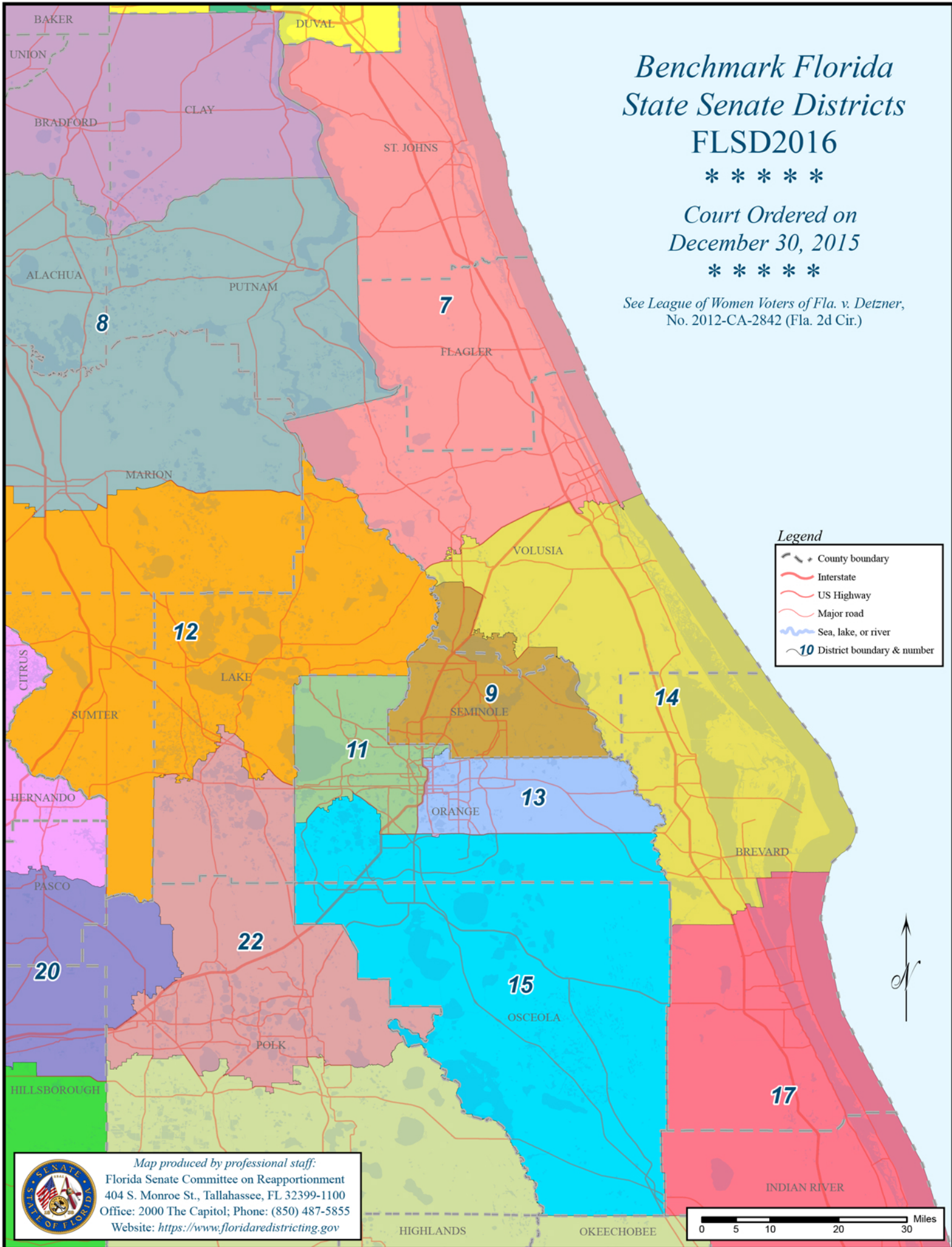
Map produced by professional staff:
 Florida Senate Committee on Reapportionment
 404 S. Monroe St., Tallahassee, FL 32399-1100
 Office: 2000 The Capitol; Phone: (850) 487-5855
 Website: <https://www.floridaredistricting.gov>



Benchmark Florida State Senate Districts FLSD2016

*Court Ordered on
December 30, 2015*

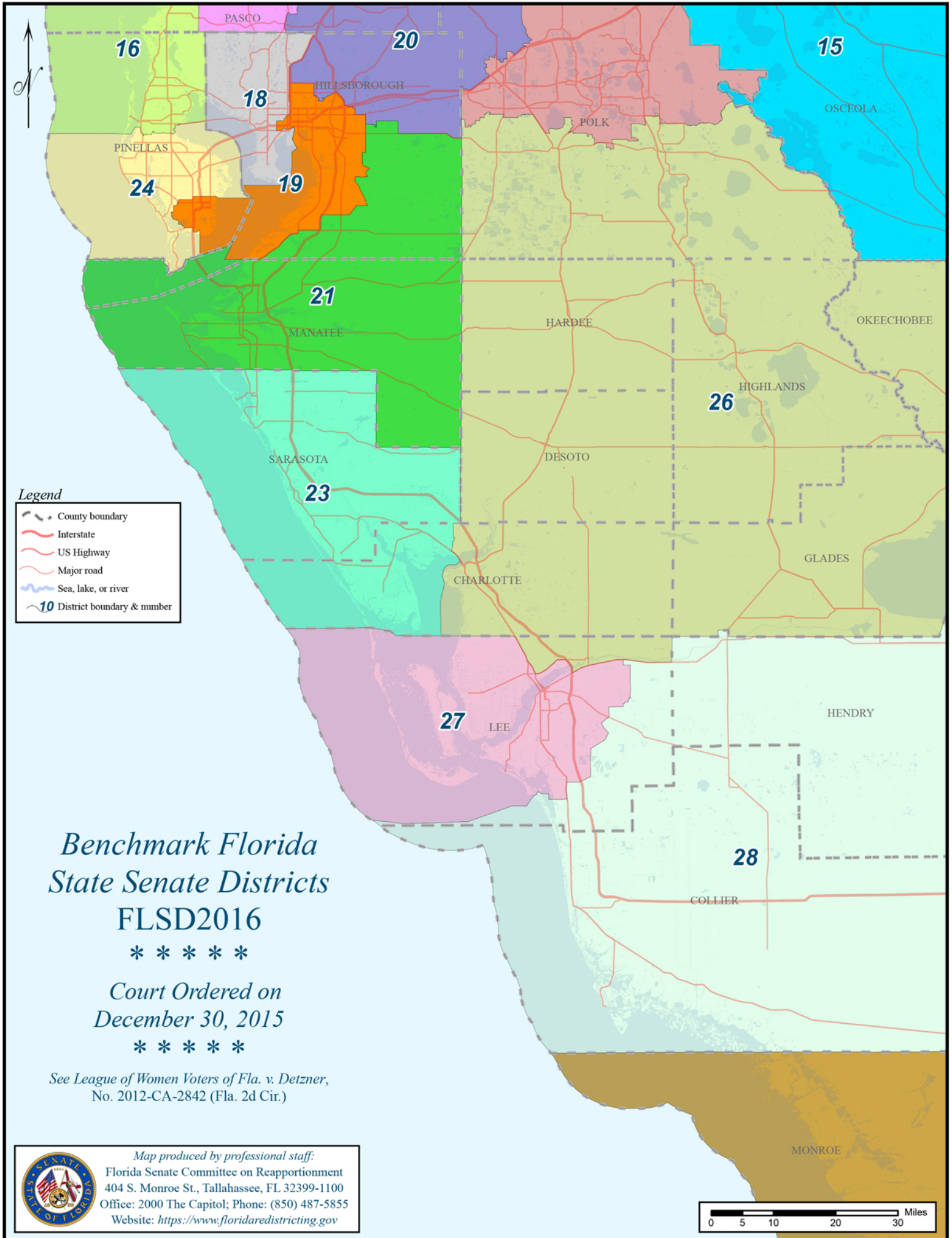
*See League of Women Voters of Fla. v. Detzner,
No. 2012-CA-2842 (Fla. 2d Cir.)*



Legend

- County boundary
- Interstate
- US Highway
- Major road
- Sea, lake, or river
- District boundary & number


 Map produced by professional staff:
 Florida Senate Committee on Reapportionment
 404 S. Monroe St., Tallahassee, FL 32399-1100
 Office: 2000 The Capitol; Phone: (850) 487-5855
 Website: <https://www.floridaredistricting.gov>



Legend

- County boundary
- Interstate
- US Highway
- Major road
- Sea, lake, or river
- District boundary & number

*Benchmark Florida
State Senate Districts
FLSD2016*

* * * * *

*Court Ordered on
December 30, 2015*

* * * * *

*See League of Women Voters of Fla. v. Detzner,
No. 2012-CA-2842 (Fla. 2d Cir.)*

Map produced by professional staff:
 Florida Senate Committee on Reapportionment
 404 S. Monroe St., Tallahassee, FL 32399-1100
 Office: 2000 The Capitol; Phone: (850) 487-5855
 Website: <https://www.floridaredistricting.gov>



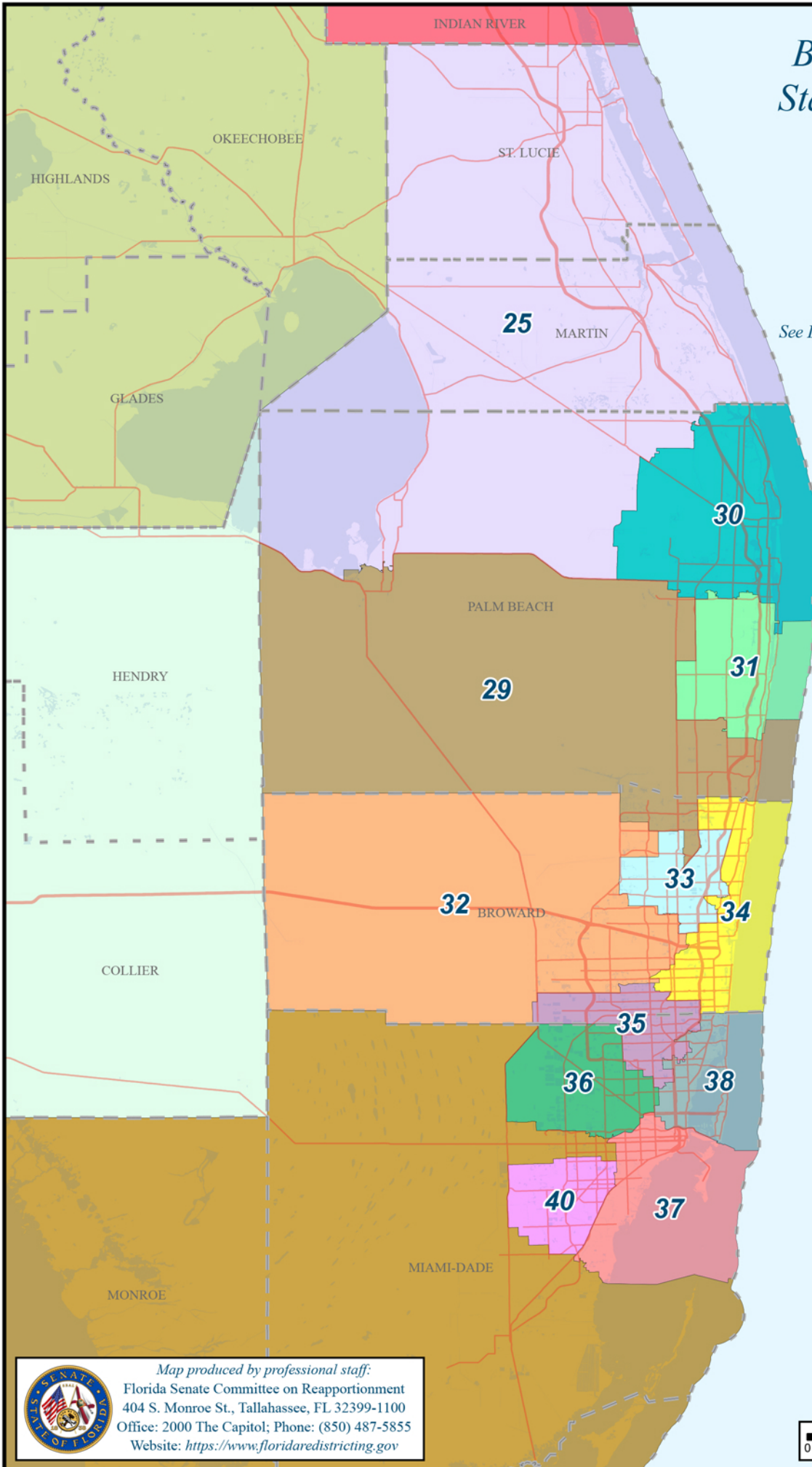
Benchmark Florida State Senate Districts FLSD2016

* * * * *

*Court Ordered on
December 30, 2015*


* * * * *

*See League of Women Voters of Fla. v. Detzner,
No. 2012-CA-2842 (Fla. 2d Cir.)*

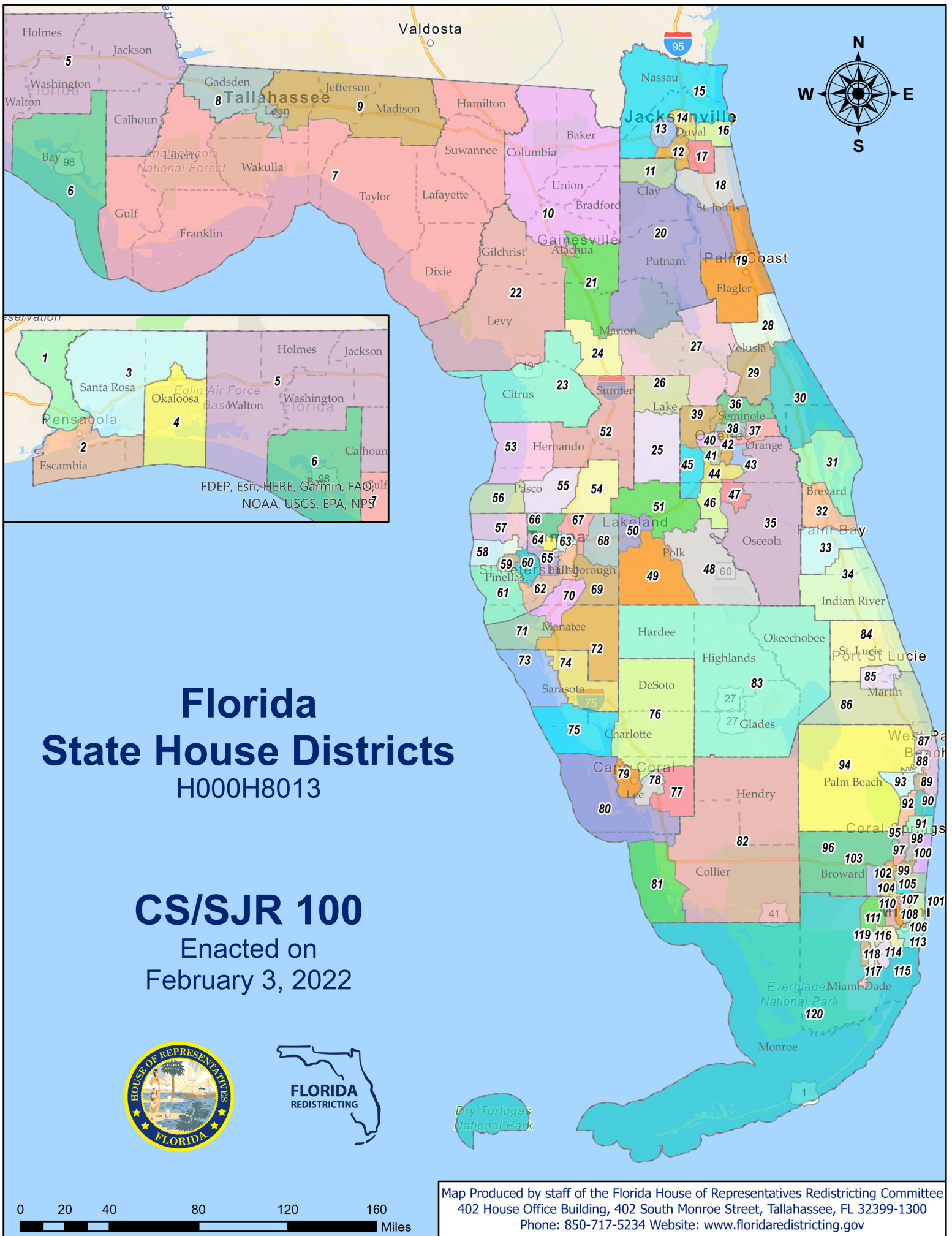


Legend

- County boundary
- Interstate
- US Highway
- Major road
- Sea, lake, or river
- District boundary & number



Map produced by professional staff:
 Florida Senate Committee on Reapportionment
 404 S. Monroe St., Tallahassee, FL 32399-1100
 Office: 2000 The Capitol; Phone: (850) 487-5855
 Website: <https://www.floridareistricting.gov>



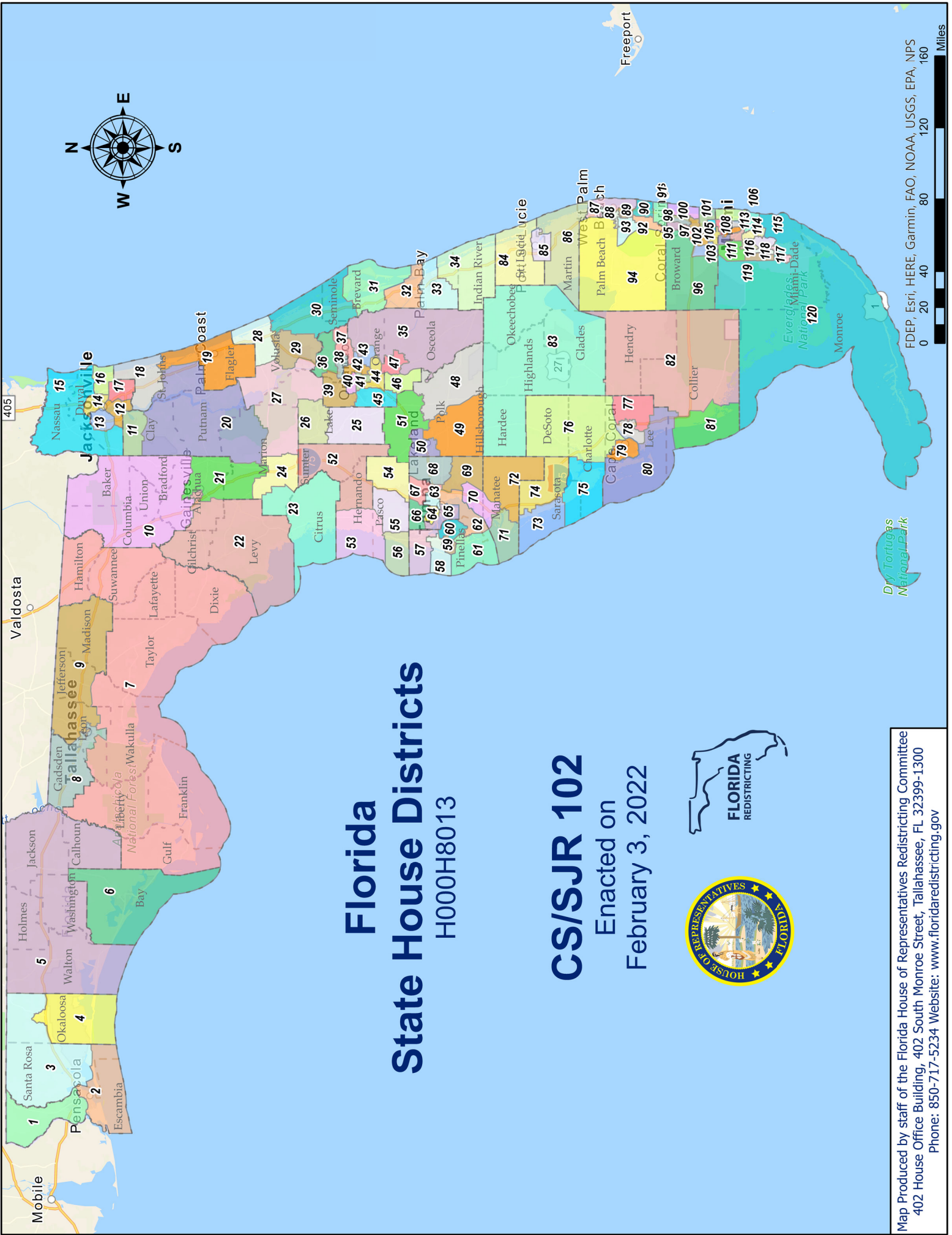
Florida State House Districts

H000H8013

CS/SJR 100
 Enacted on
 February 3, 2022



Map Produced by staff of the Florida House of Representatives Redistricting Committee
 402 House Office Building, 402 South Monroe Street, Tallahassee, FL 32399-1300
 Phone: 850-717-5234 Website: www.floridaredistriking.gov



Florida State House Districts

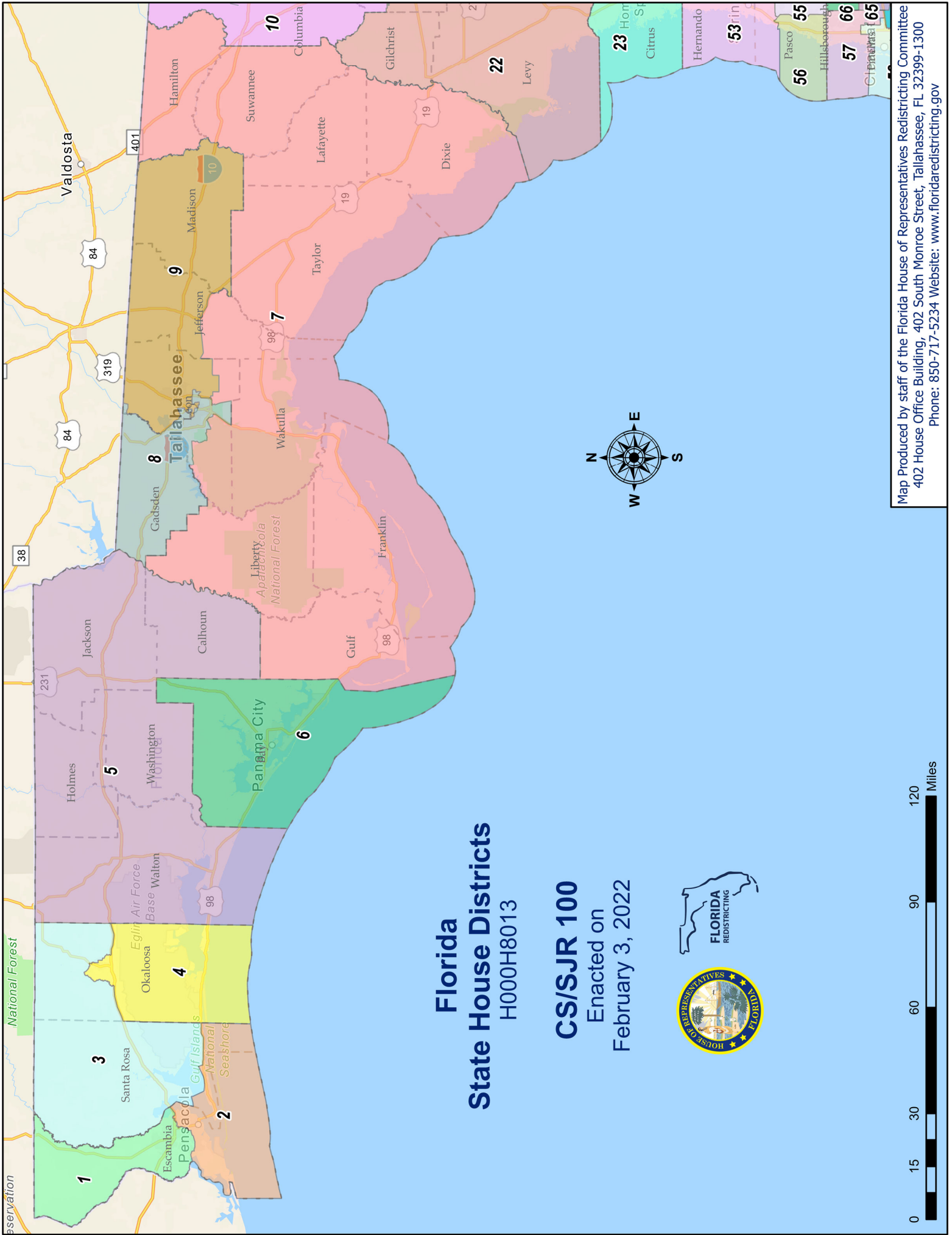
H000H8013

CS/SJR 102
 Enacted on
 February 3, 2022



Map Produced by staff of the Florida House of Representatives Redistricting Committee
 402 House Office Building, 402 South Monroe Street, Tallahassee, FL 32399-1300
 Phone: 850-717-5234 Website: www.floridaredistricting.gov

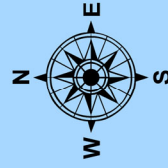
FDEP, Esri, HERE, Garmin, FAO, NOAA, USGS, EPA, NPS
 0 20 40 80 120 160
 Miles



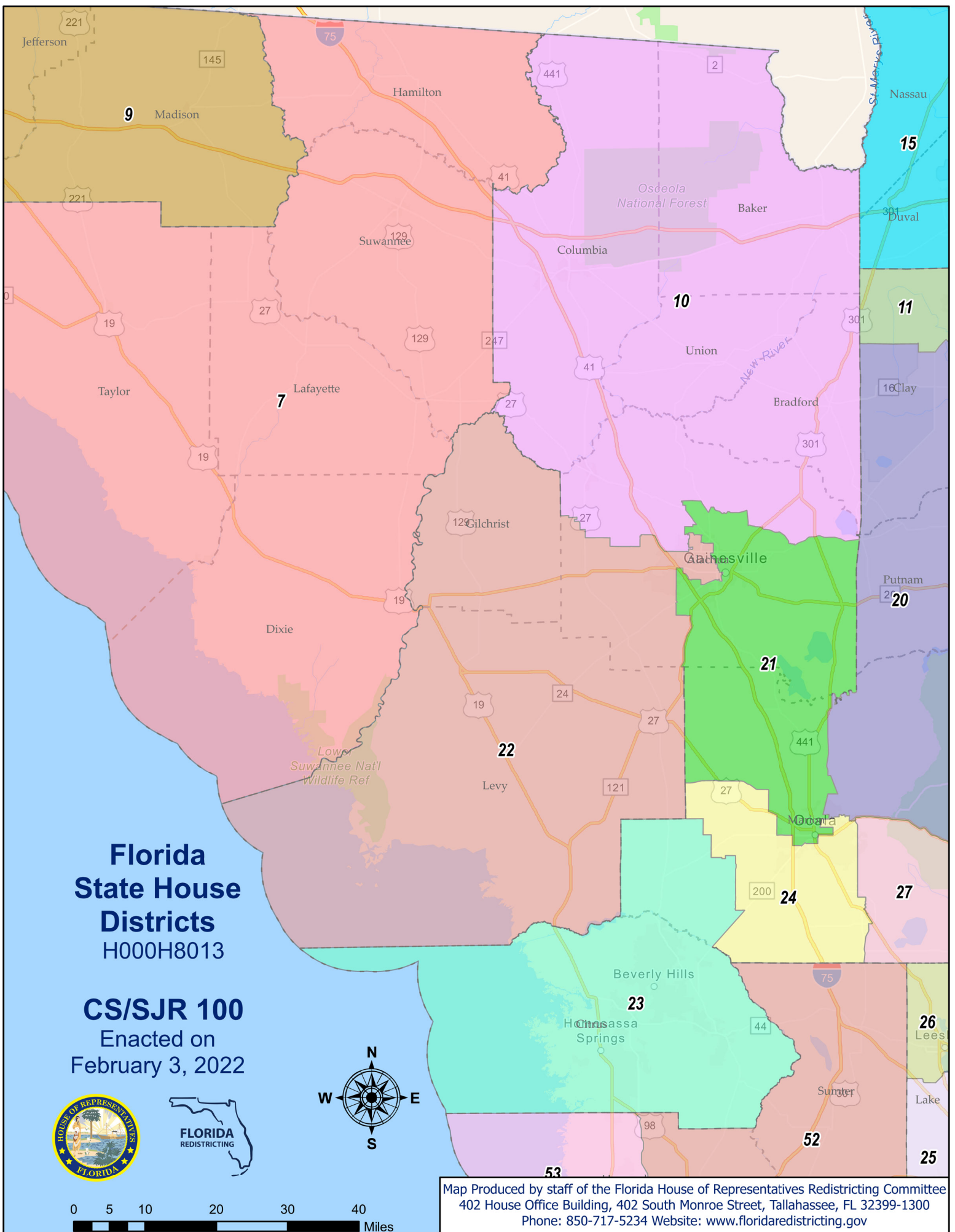
Florida State House Districts H000H8013

CS/SJR 100

Enacted on
February 3, 2022



Map Produced by staff of the Florida House of Representatives Redistricting Committee
 402 House Office Building, 402 South Monroe Street, Tallahassee, FL 32399-1300
 Phone: 850-717-5234 Website: www.floridaredistricting.gov





Florida State House Districts

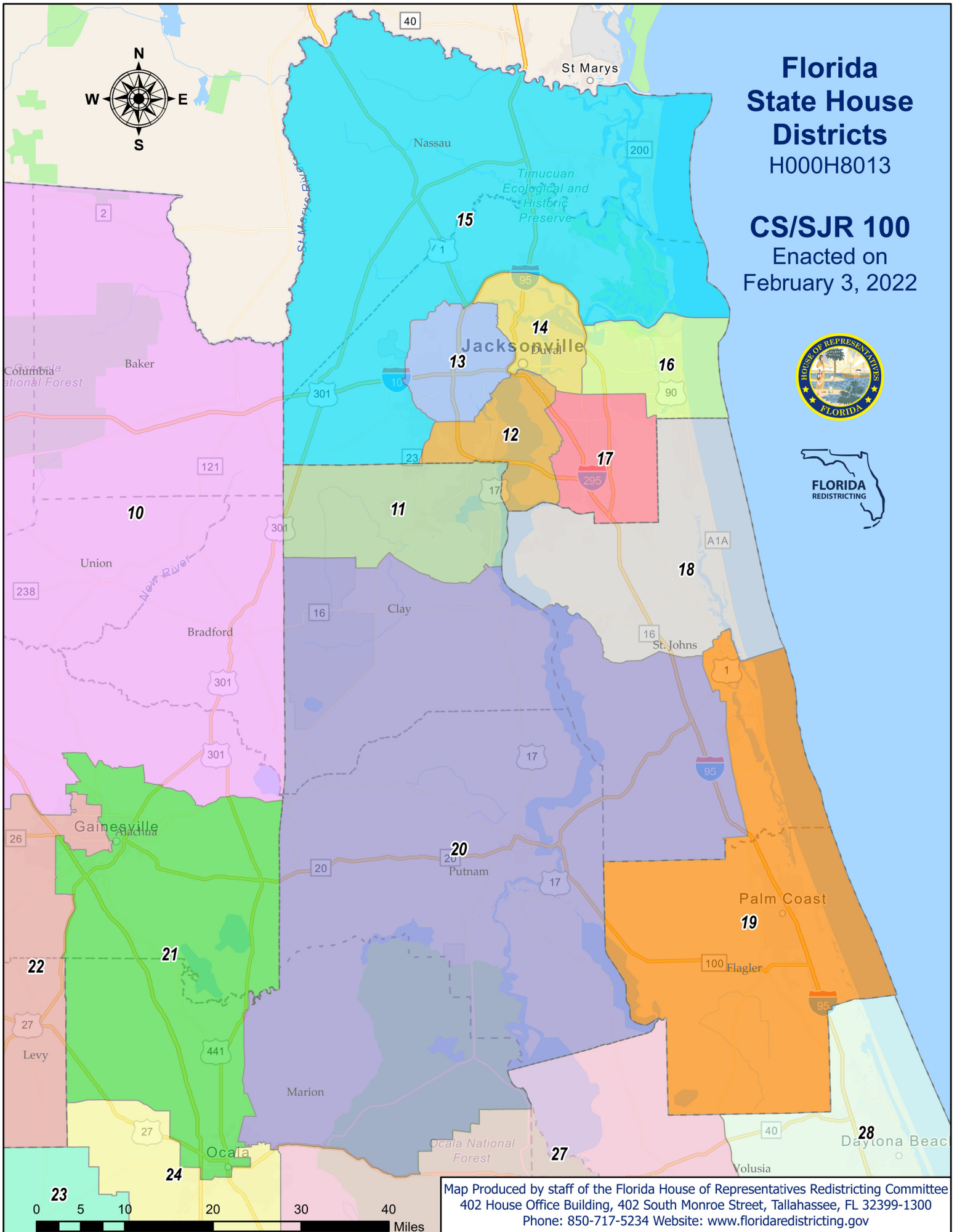
H000H8013

CS/SJR 100

Enacted on February 3, 2022



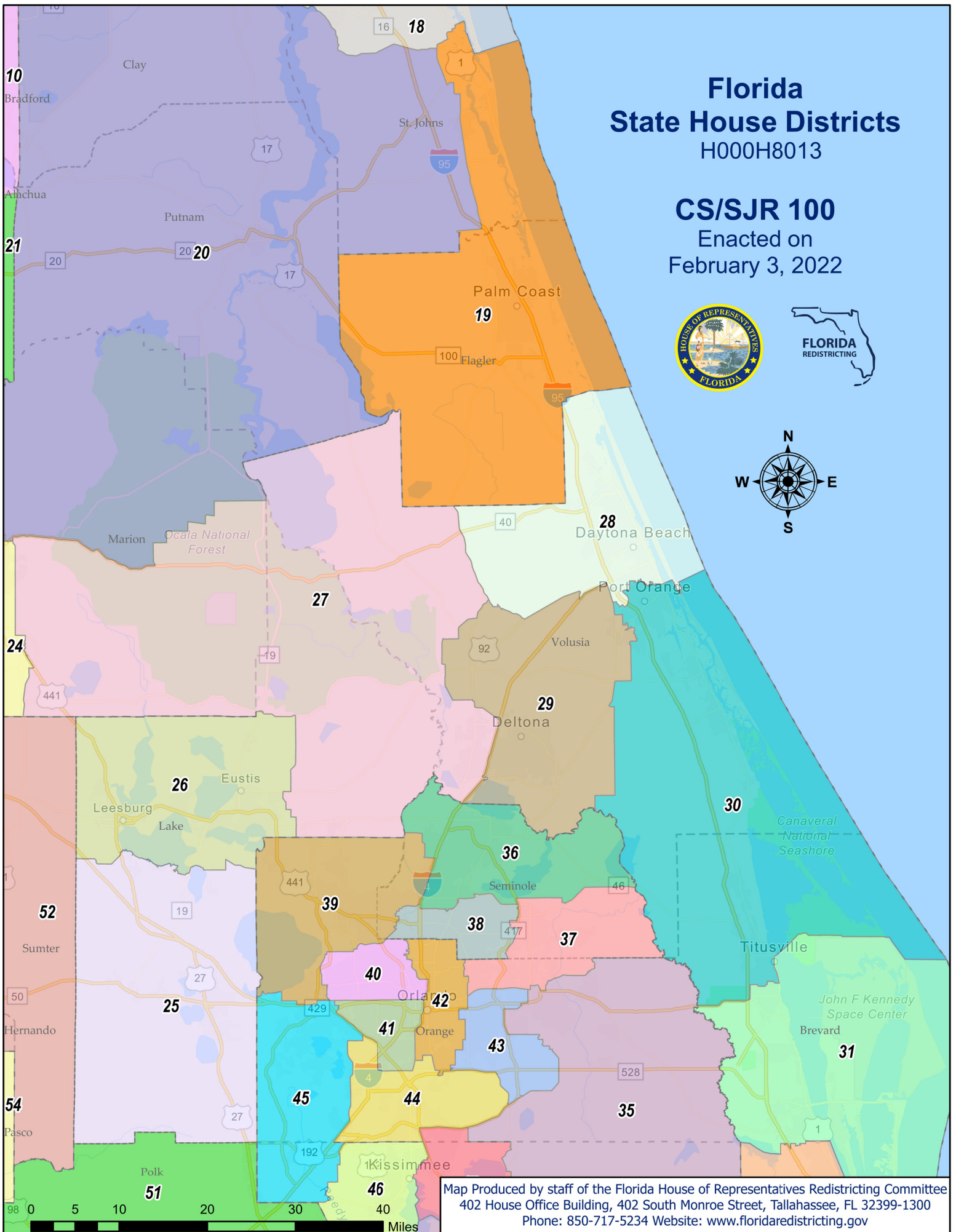
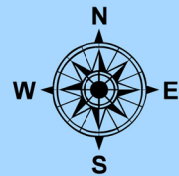
FLORIDA REDISTRICTING



Map Produced by staff of the Florida House of Representatives Redistricting Committee
402 House Office Building, 402 South Monroe Street, Tallahassee, FL 32399-1300
Phone: 850-717-5234 Website: www.floridaredistricting.gov

Florida State House Districts H000H8013

CS/SJR 100
Enacted on
February 3, 2022

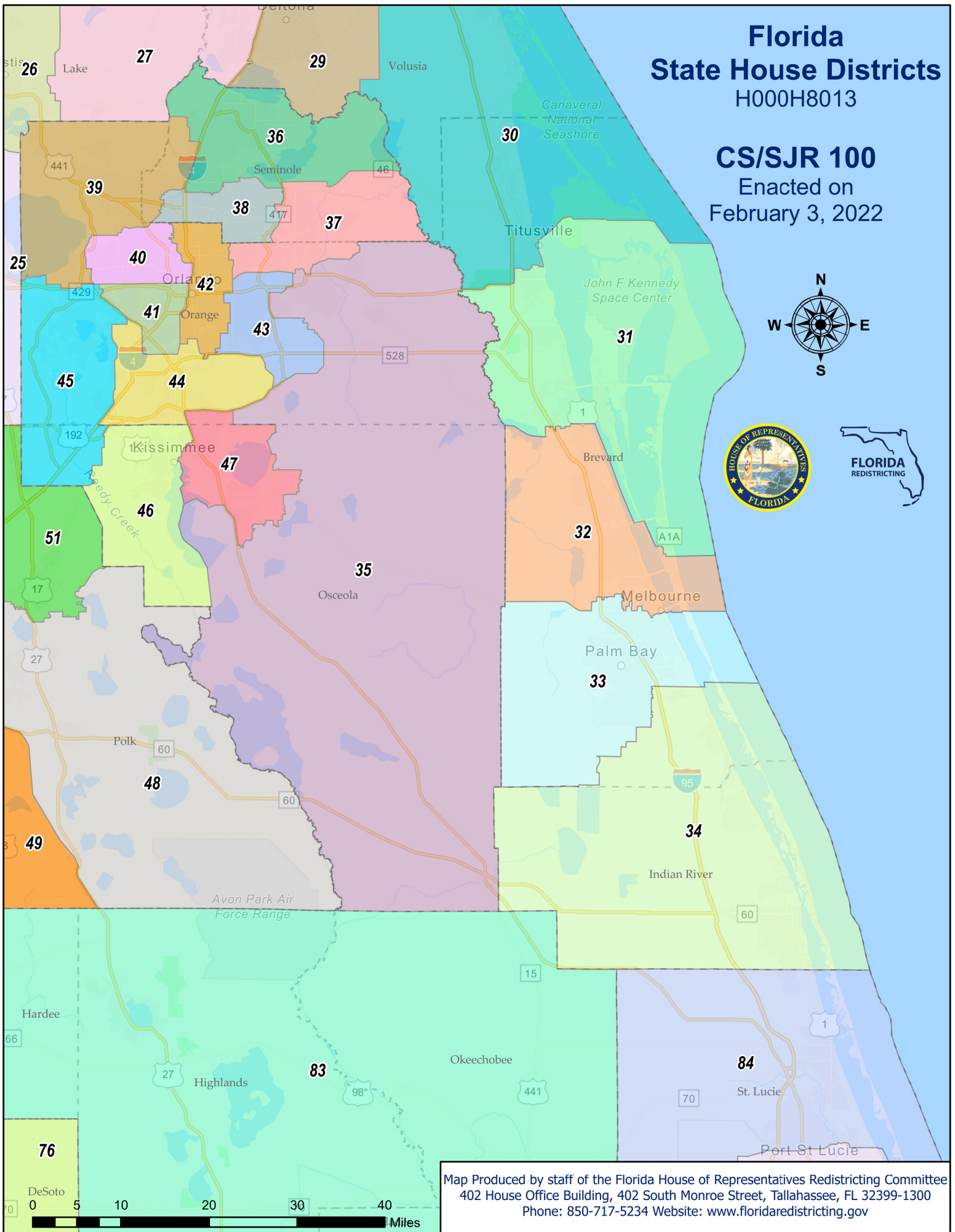



Map Produced by staff of the Florida House of Representatives Redistricting Committee
402 House Office Building, 402 South Monroe Street, Tallahassee, FL 32399-1300
Phone: 850-717-5234 Website: www.floridaredistricting.gov

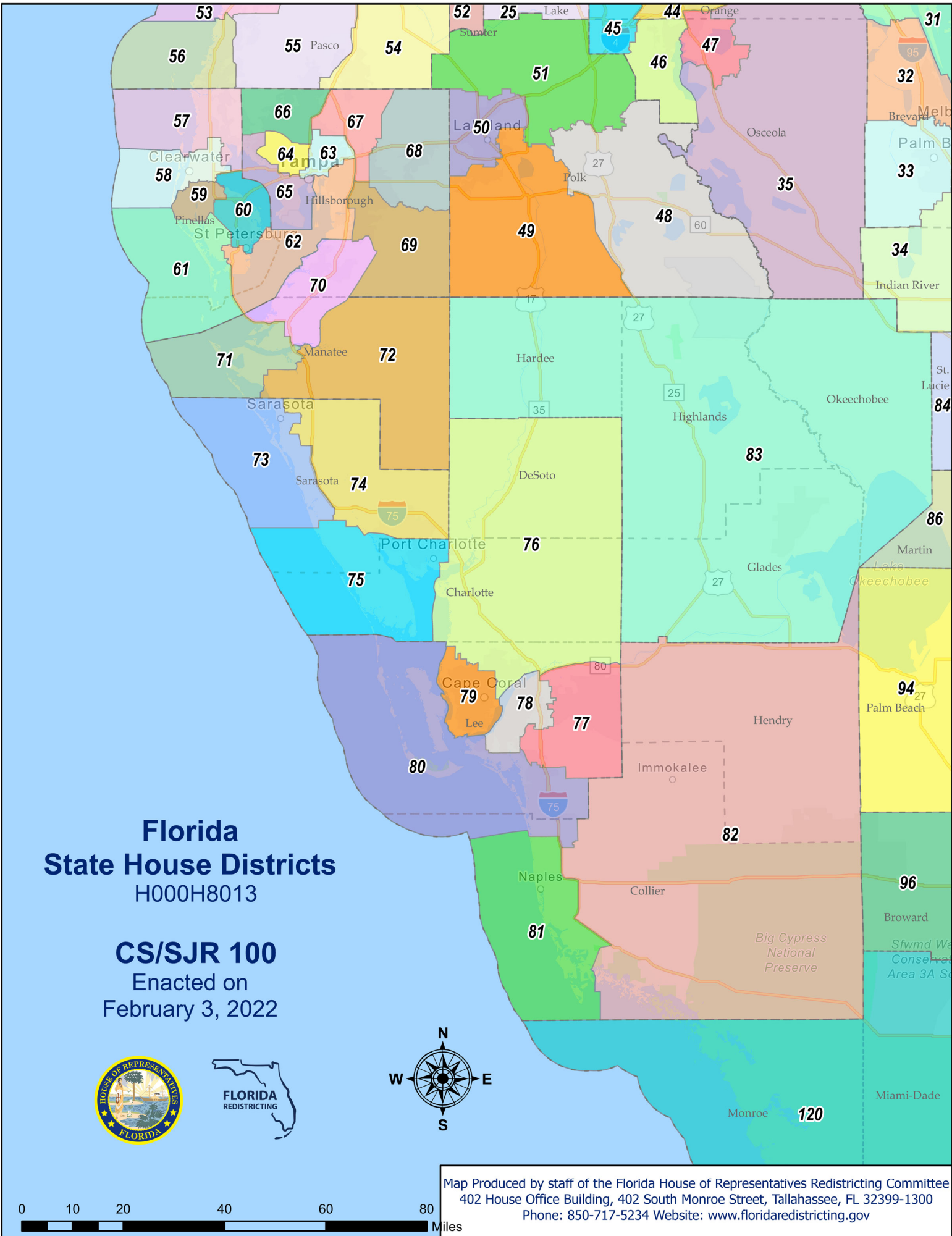
Florida State House Districts

H000H8013

CS/SJR 100
Enacted on
February 3, 2022




Map Produced by staff of the Florida House of Representatives Redistricting Committee
402 House Office Building, 402 South Monroe Street, Tallahassee, FL 32399-1300
Phone: 850-717-5234 Website: www.floridaredistriking.gov



**Florida
State House Districts**
H000H8013

CS/SJR 100
Enacted on
February 3, 2022



Map Produced by staff of the Florida House of Representatives Redistricting Committee
402 House Office Building, 402 South Monroe Street, Tallahassee, FL 32399-1300
Phone: 850-717-5234 Website: www.floridaredistriking.gov

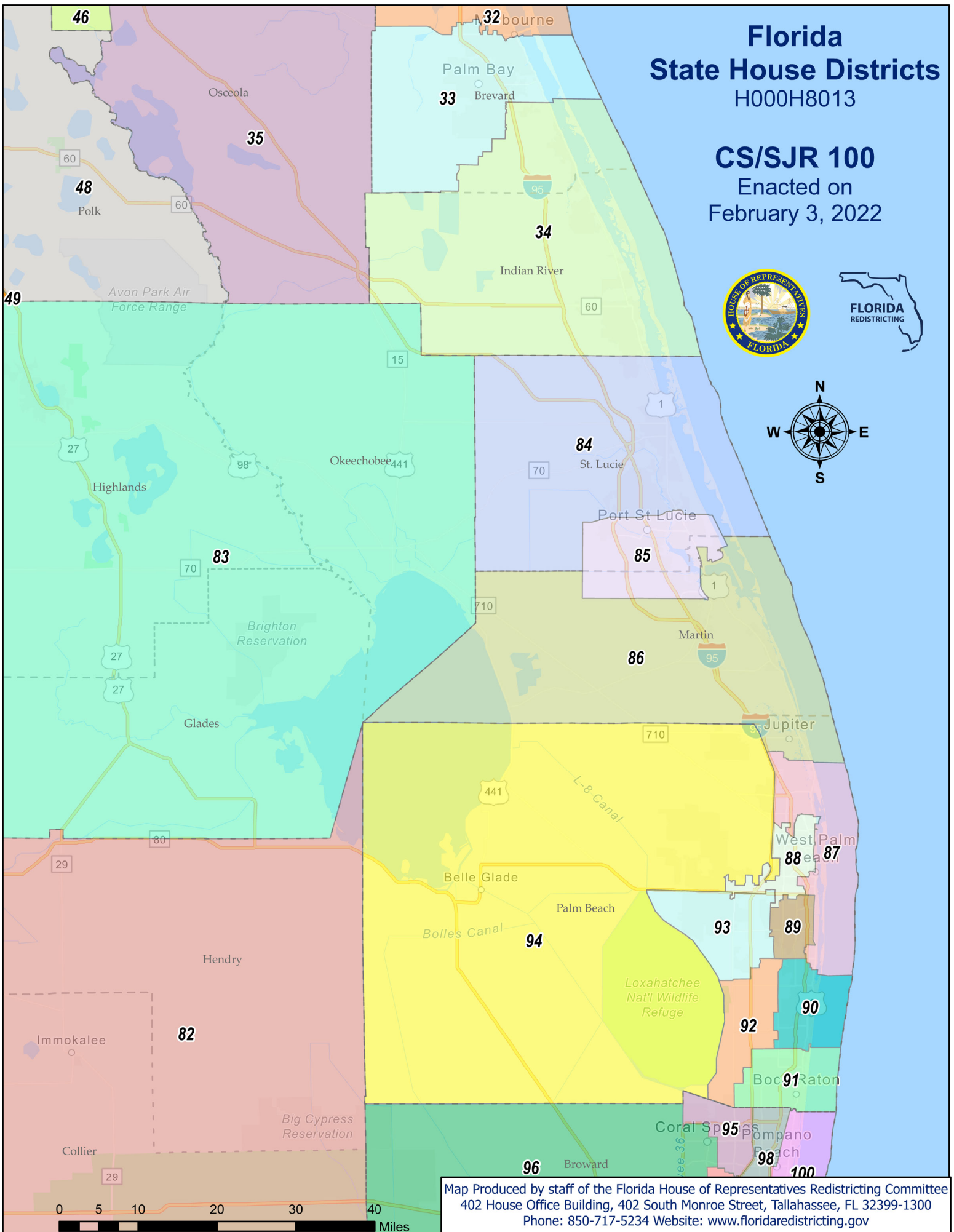

0 10 20 40 60 80 Miles

Florida State House Districts

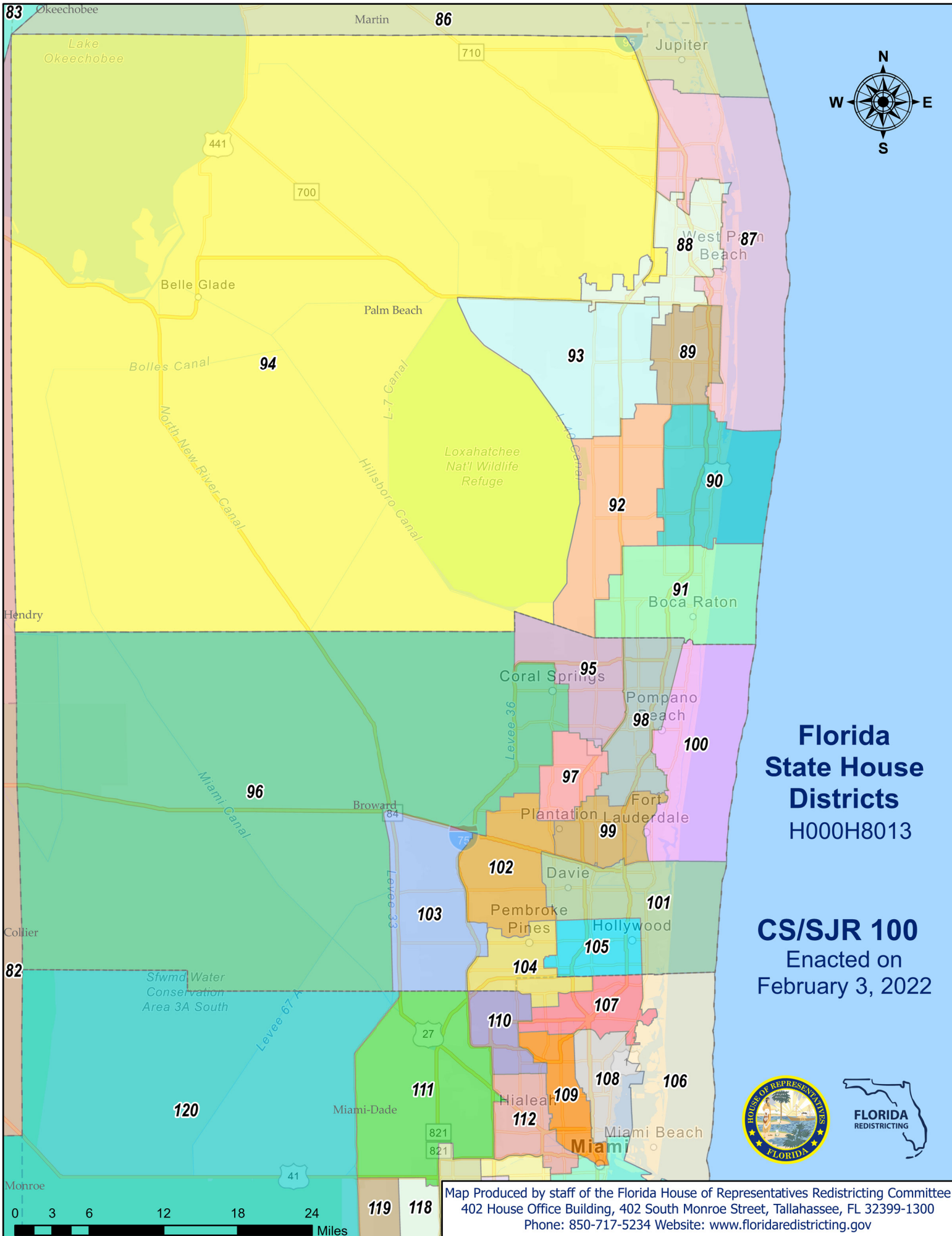
H000H8013

CS/SJR 100

Enacted on February 3, 2022



Map Produced by staff of the Florida House of Representatives Redistricting Committee
402 House Office Building, 402 South Monroe Street, Tallahassee, FL 32399-1300
Phone: 850-717-5234 Website: www.floridaredistricting.gov


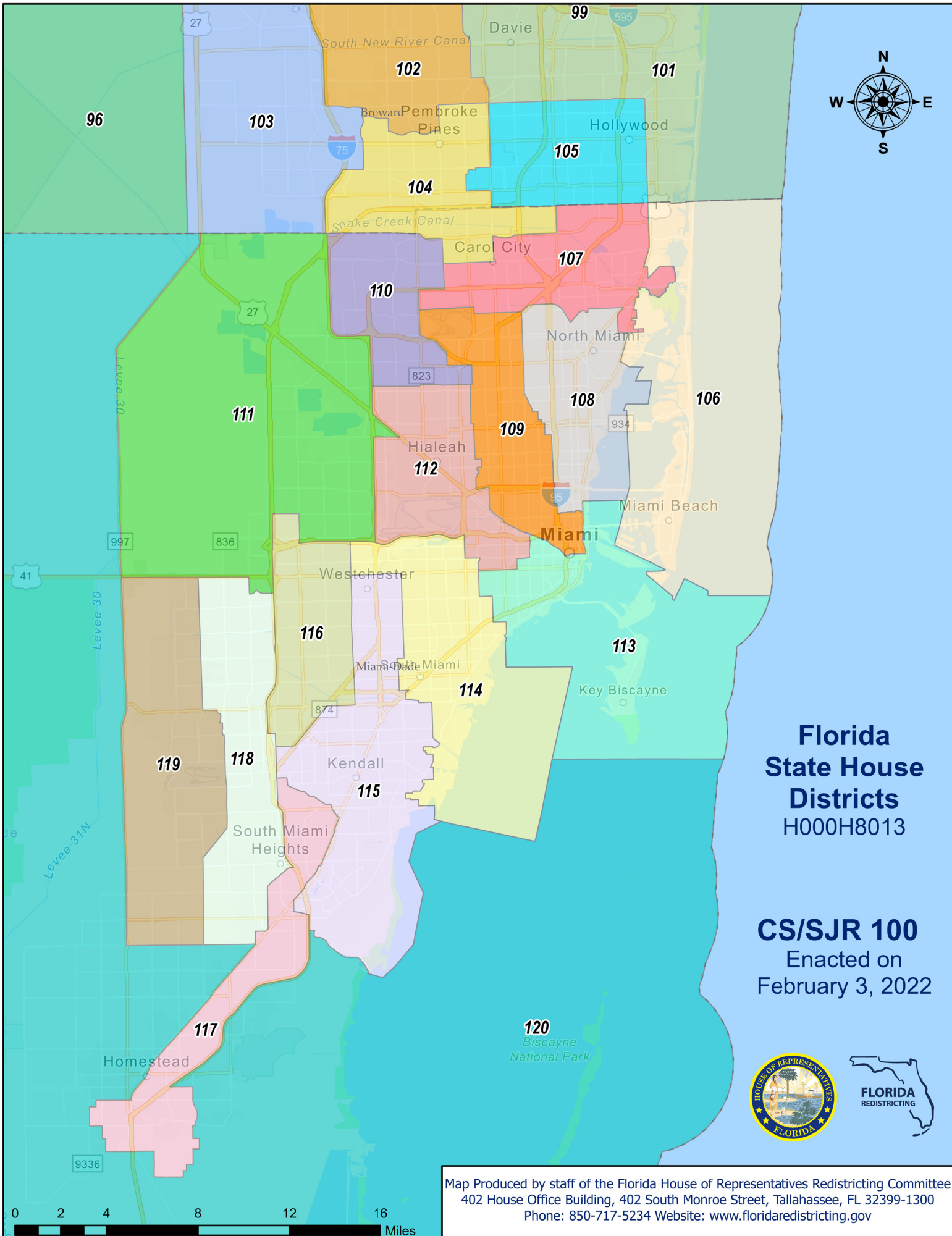


Florida State House Districts
H000H8013

CS/SJR 100
Enacted on
February 3, 2022



Map Produced by staff of the Florida House of Representatives Redistricting Committee
402 House Office Building, 402 South Monroe Street, Tallahassee, FL 32399-1300
Phone: 850-717-5234 Website: www.floridaredistricting.gov



**Florida
State House
Districts
H000H8013**

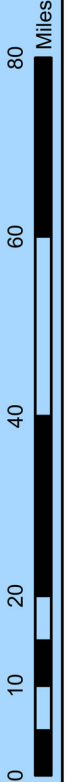
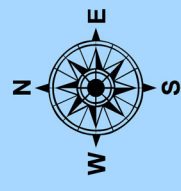
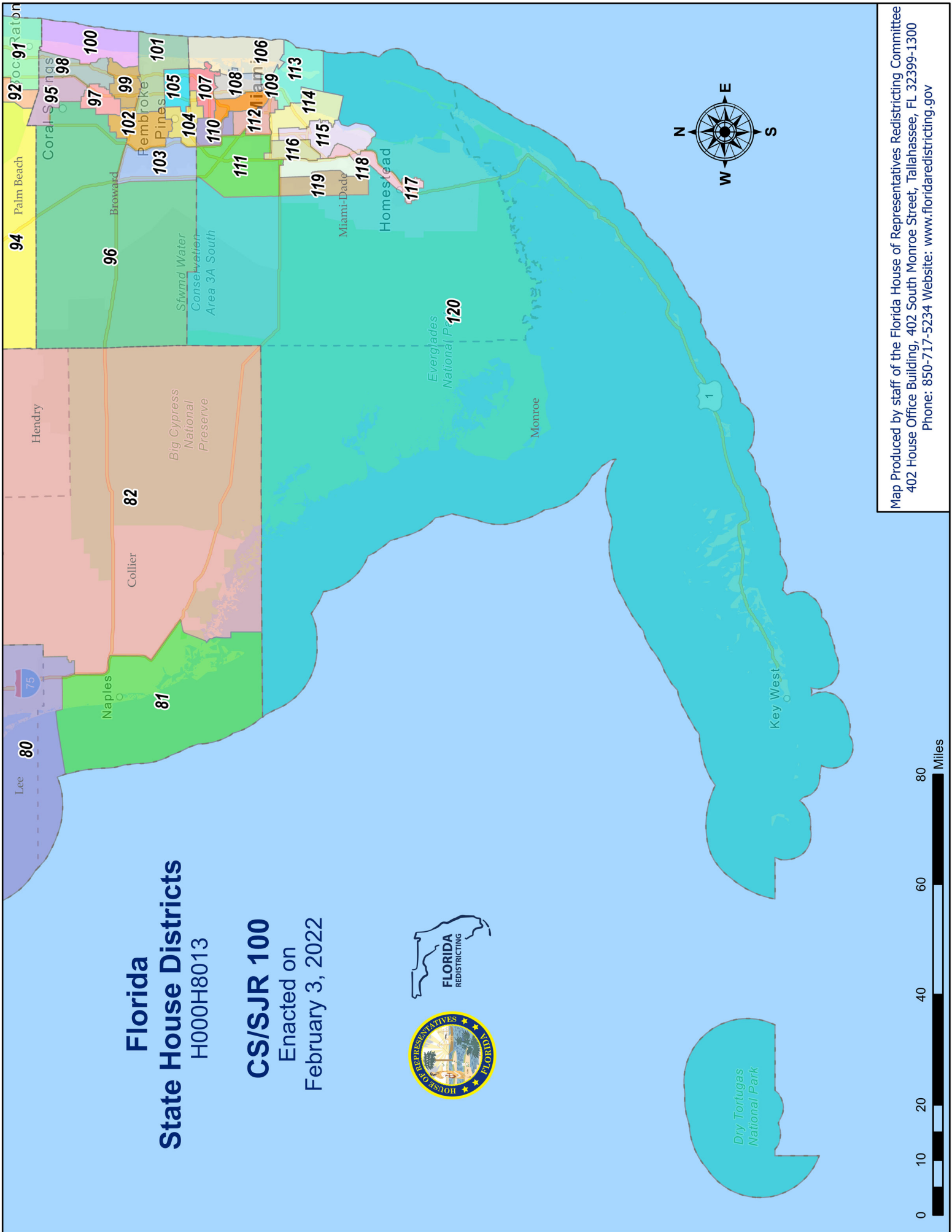
CS/SJR 100
Enacted on
February 3, 2022



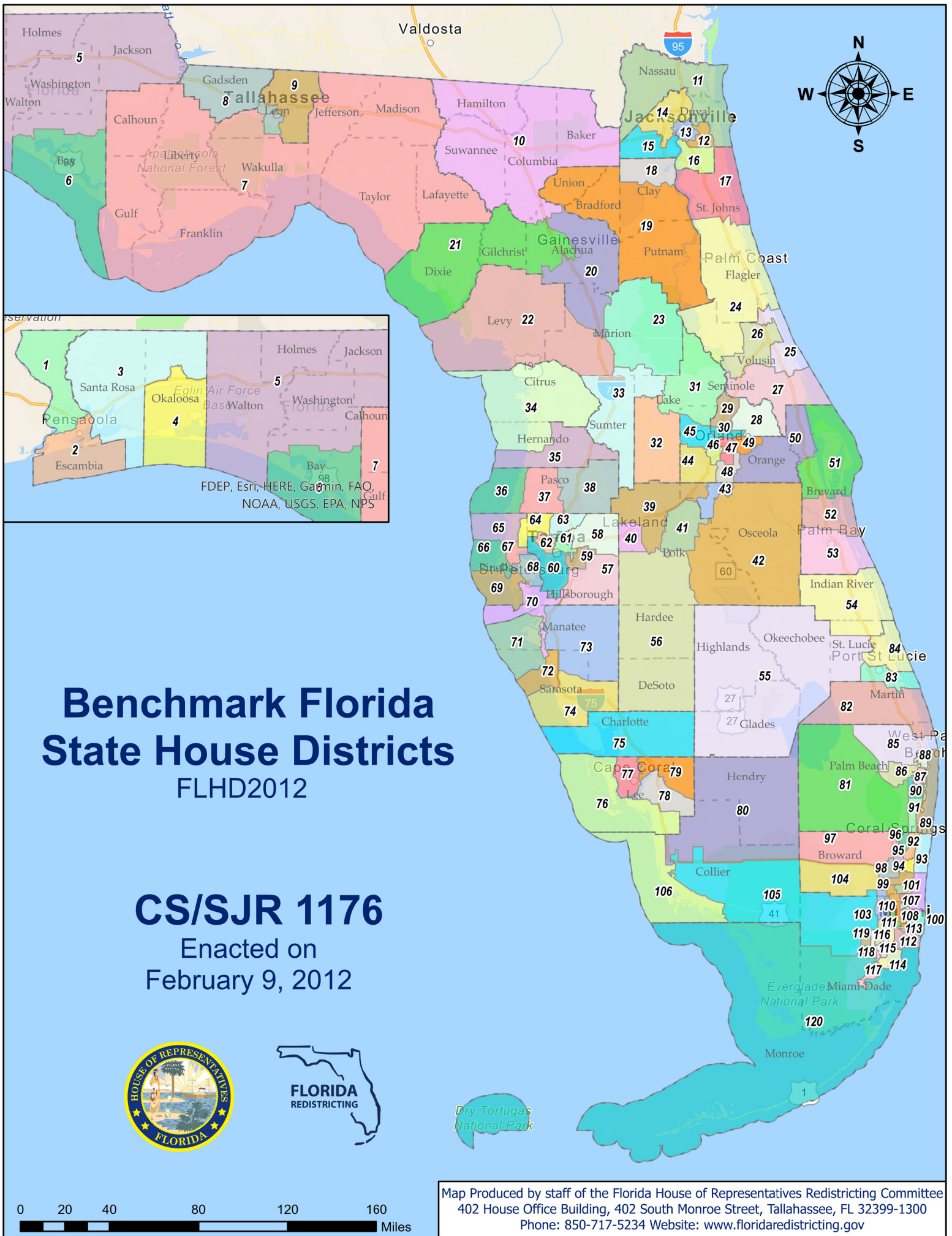
Map Produced by staff of the Florida House of Representatives Redistricting Committee
402 House Office Building, 402 South Monroe Street, Tallahassee, FL 32399-1300
Phone: 850-717-5234 Website: www.floridaredistriking.gov

Florida State House Districts H000H8013

CS/SJR 100
Enacted on
February 3, 2022



Map Produced by staff of the Florida House of Representatives Redistricting Committee
402 House Office Building, 402 South Monroe Street, Tallahassee, FL 32399-1300
Phone: 850-717-5234 Website: www.floridaredistricting.gov



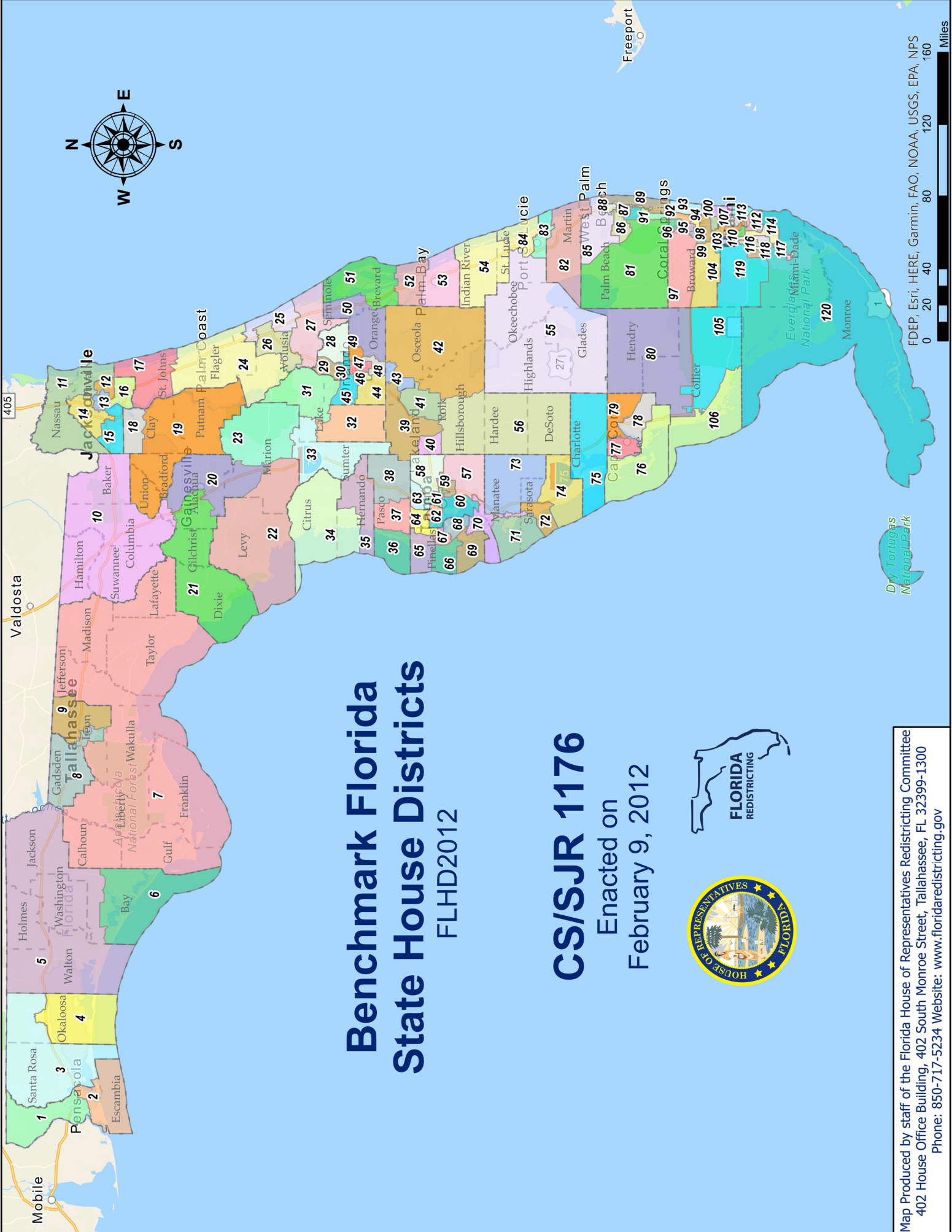
Benchmark Florida State House Districts FLHD2012

CS/SJR 1176
Enacted on
February 9, 2012



0 20 40 80 120 160 Miles

Map Produced by staff of the Florida House of Representatives Redistricting Committee
402 House Office Building, 402 South Monroe Street, Tallahassee, FL 32399-1300
Phone: 850-717-5234 Website: www.floridaredistricting.gov



Benchmark Florida State House Districts

FLHD2012

CS/SJR 1176

Enacted on
February 9, 2012



Map Produced by staff of the Florida House of Representatives Redistricting Committee
 402 House Office Building, 402 South Monroe Street, Tallahassee, FL 32399-1300
 Phone: 850-717-5234 Website: www.floridaredistricting.gov

Dry Tortugas National Park

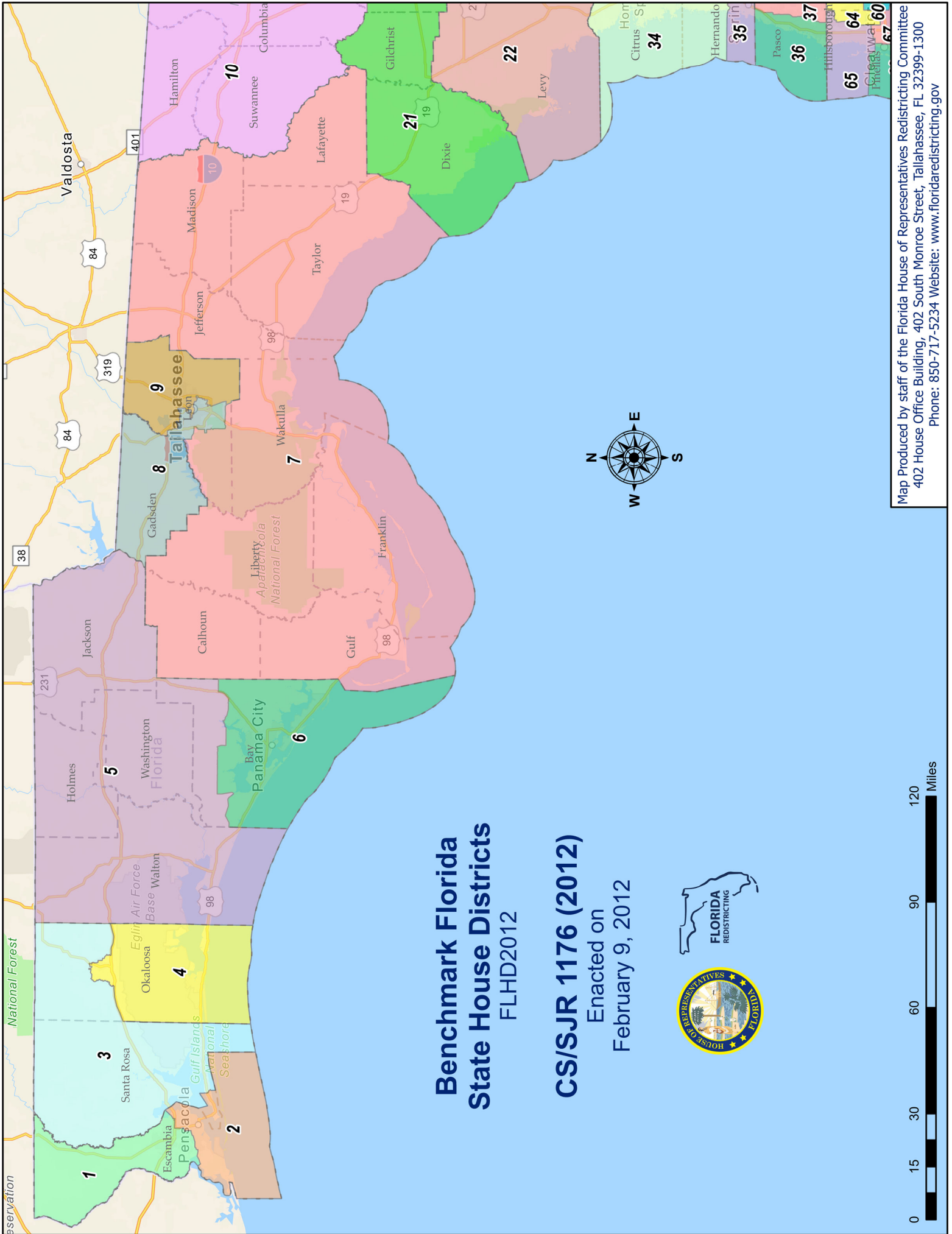
Everglades National Park

Monroe

0 20 40 80 120 160 Miles

FDEP, Esri, HERE, Garmin, FAO, NOAA, USGS, EPA, NPS

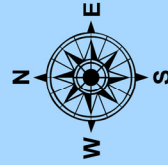
Freeport



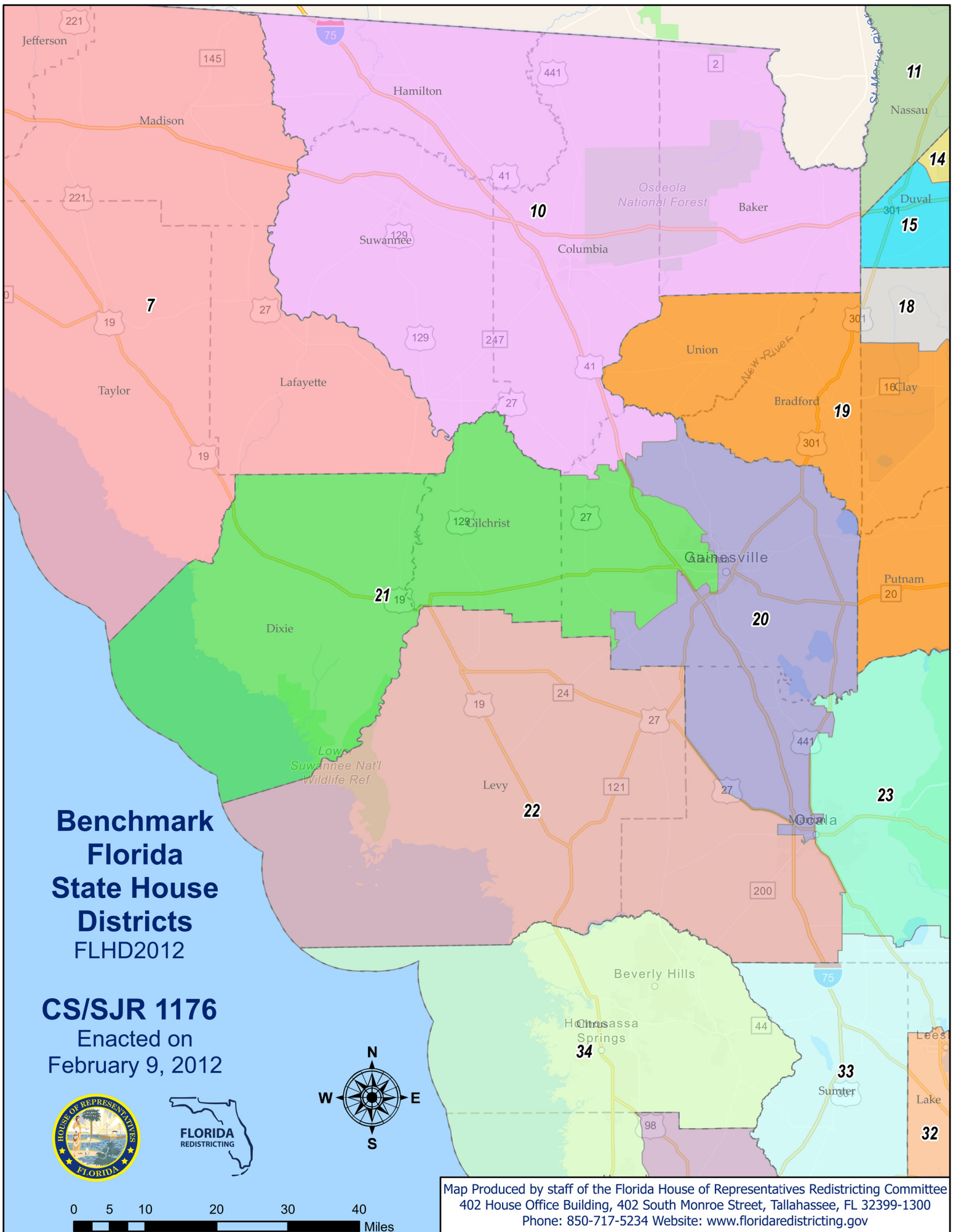
Benchmark Florida State House Districts FLHD2012

CS/SJR 1176 (2012)

Enacted on
February 9, 2012





Map Produced by staff of the Florida House of Representatives Redistricting Committee
402 House Office Building, 402 South Monroe Street, Tallahassee, FL 32399-1300
Phone: 850-717-5234 Website: www.floridaredistricting.gov



**Benchmark
Florida
State House
Districts
FLHD2012**

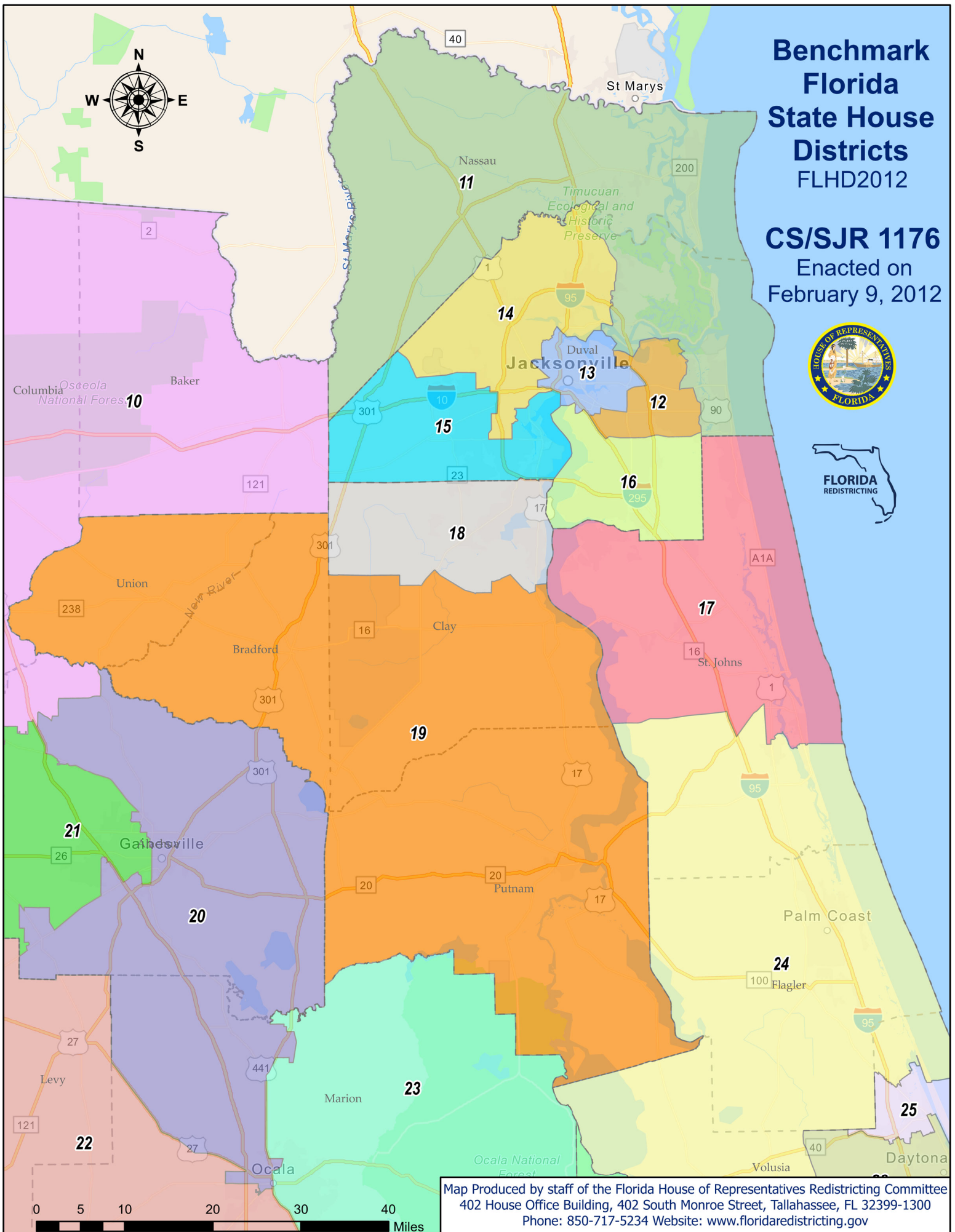
CS/SJR 1176
Enacted on
February 9, 2012



Map Produced by staff of the Florida House of Representatives Redistricting Committee
402 House Office Building, 402 South Monroe Street, Tallahassee, FL 32399-1300
Phone: 850-717-5234 Website: www.floridaredistriking.gov

Benchmark Florida State House Districts FLHD2012

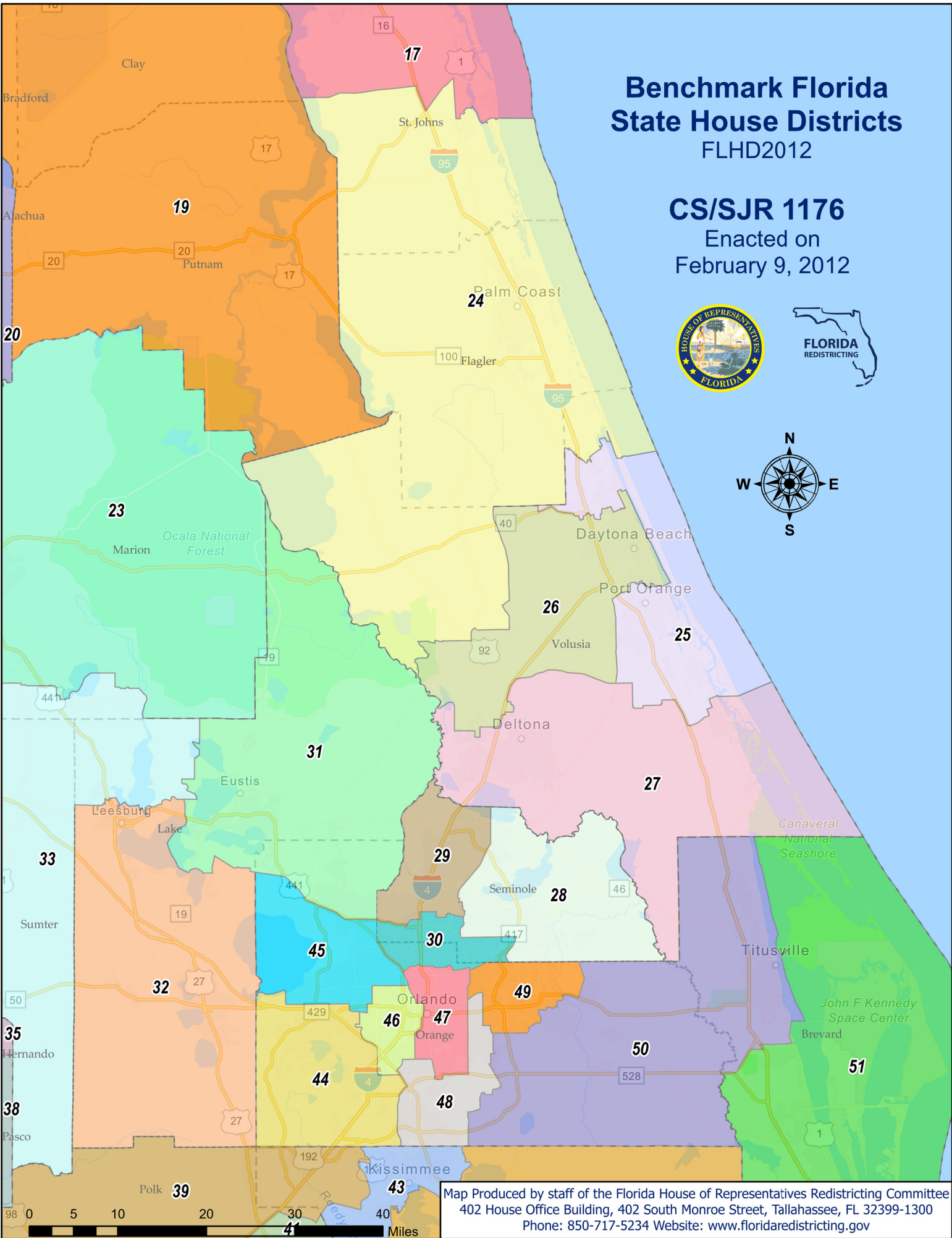

CS/SJR 1176
Enacted on
February 9, 2012




Map Produced by staff of the Florida House of Representatives Redistricting Committee
402 House Office Building, 402 South Monroe Street, Tallahassee, FL 32399-1300
Phone: 850-717-5234 Website: www.floridaredistRICTING.gov

Benchmark Florida State House Districts FLHD2012

CS/SJR 1176
Enacted on
February 9, 2012




Map Produced by staff of the Florida House of Representatives Redistricting Committee
402 House Office Building, 402 South Monroe Street, Tallahassee, FL 32399-1300
Phone: 850-717-5234 Website: www.floridaredistricting.gov



Benchmark Florida State House Districts FLHD2012

CS/SJR 1176
Enacted on
February 9, 2012

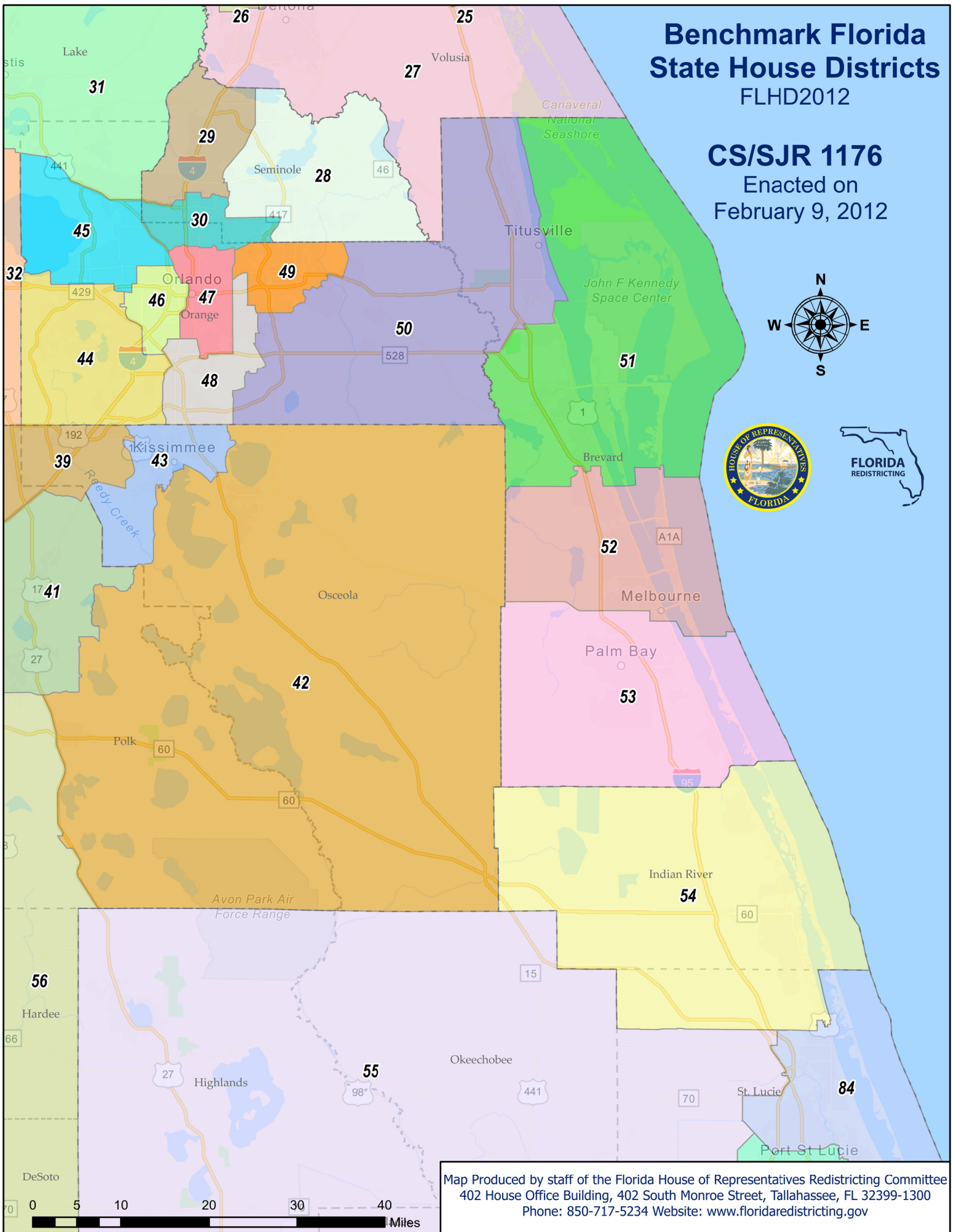



Map Produced by staff of the Florida House of Representatives Redistricting Committee
402 House Office Building, 402 South Monroe Street, Tallahassee, FL 32399-1300
Phone: 850-717-5234 Website: www.floridaredistriking.gov

Benchmark Florida State House Districts

FLHD2012


CS/SJR 1176
Enacted on
February 9, 2012



Map Produced by staff of the Florida House of Representatives Redistricting Committee
402 House Office Building, 402 South Monroe Street, Tallahassee, FL 32399-1300
Phone: 850-717-5234 Website: www.floridaredistriking.gov

Benchmark Florida State House Districts FLHD2012

CS/SJR 1176
Enacted on
February 9, 2012



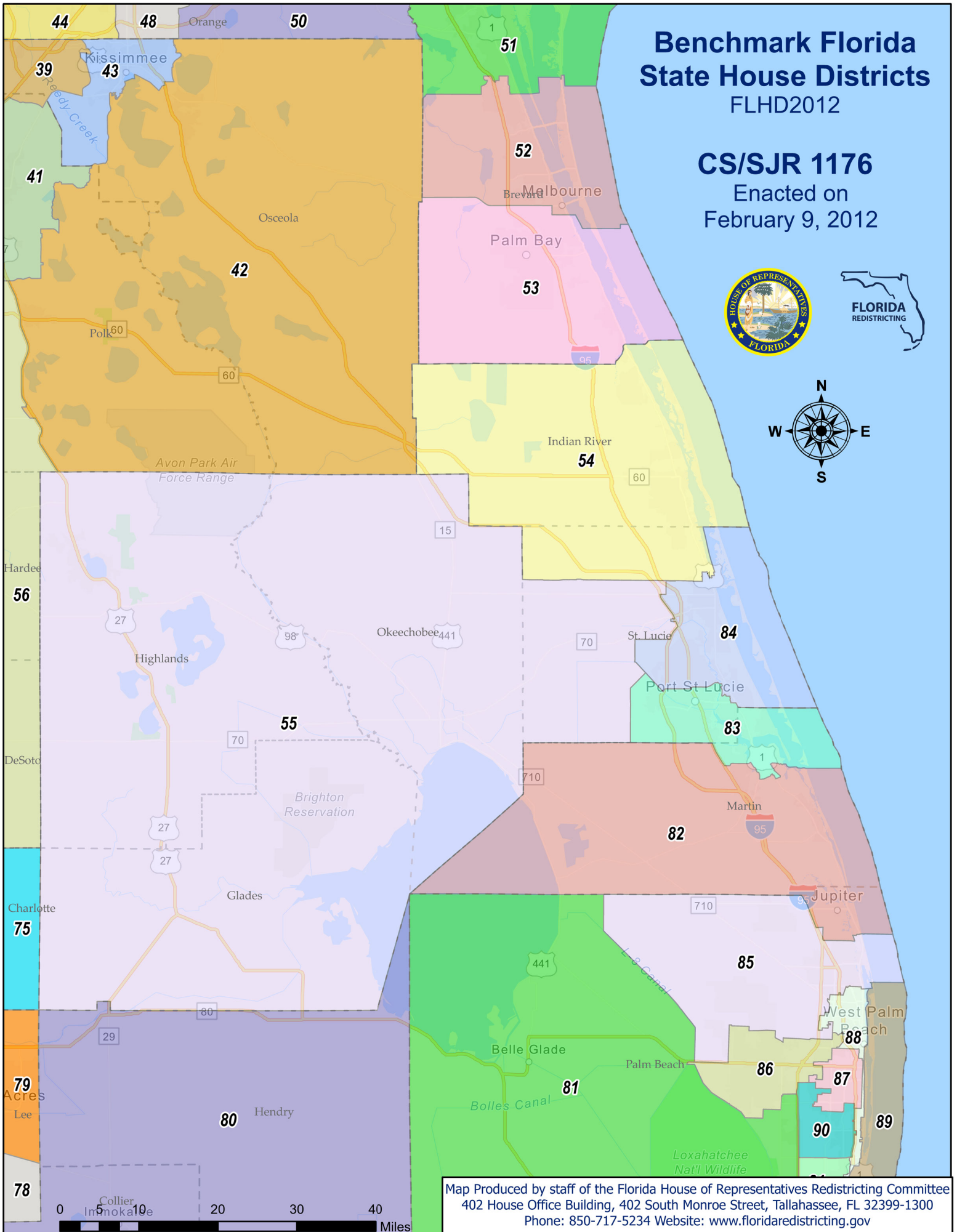

Map Produced by staff of the Florida House of Representatives Redistricting Committee
402 House Office Building, 402 South Monroe Street, Tallahassee, FL 32399-1300
Phone: 850-717-5234 Website: www.floridaredistriking.gov

Benchmark Florida State House Districts

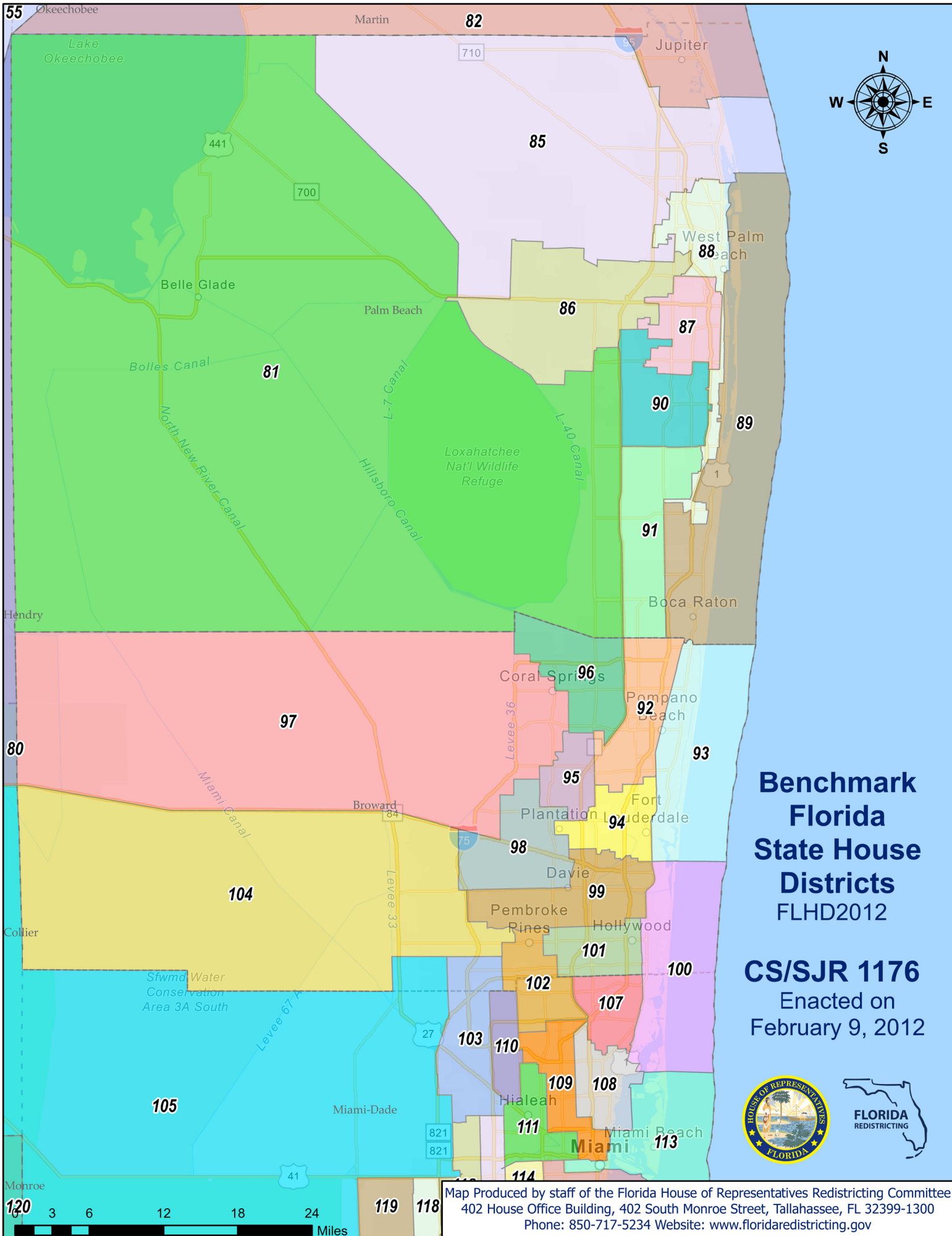
FLHD2012


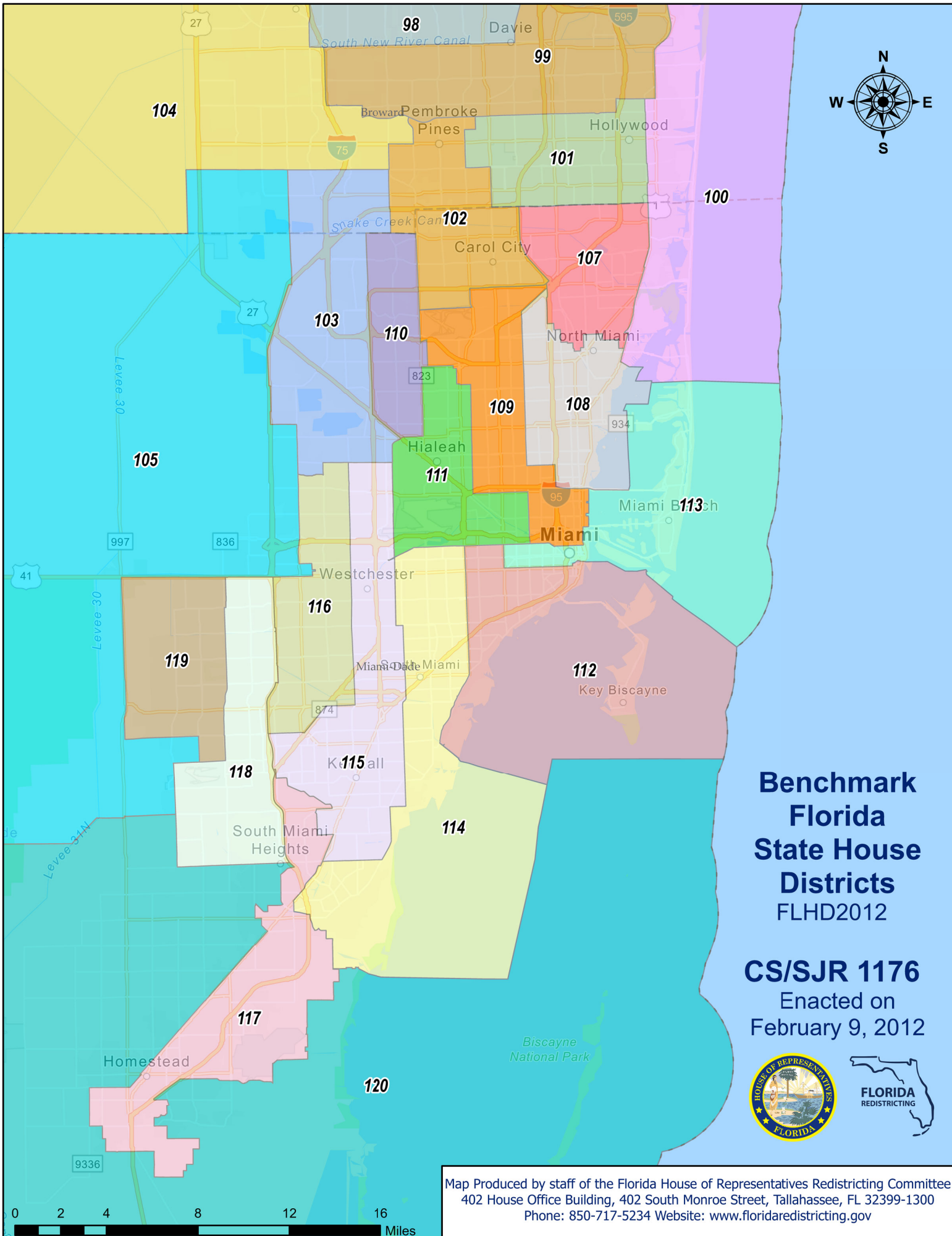
CS/SJR 1176

Enacted on February 9, 2012



Map Produced by staff of the Florida House of Representatives Redistricting Committee
402 House Office Building, 402 South Monroe Street, Tallahassee, FL 32399-1300
Phone: 850-717-5234 Website: www.floridaredistriking.gov

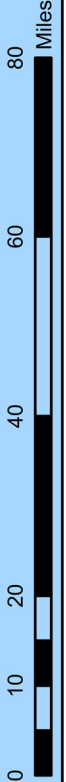
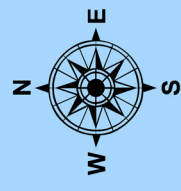
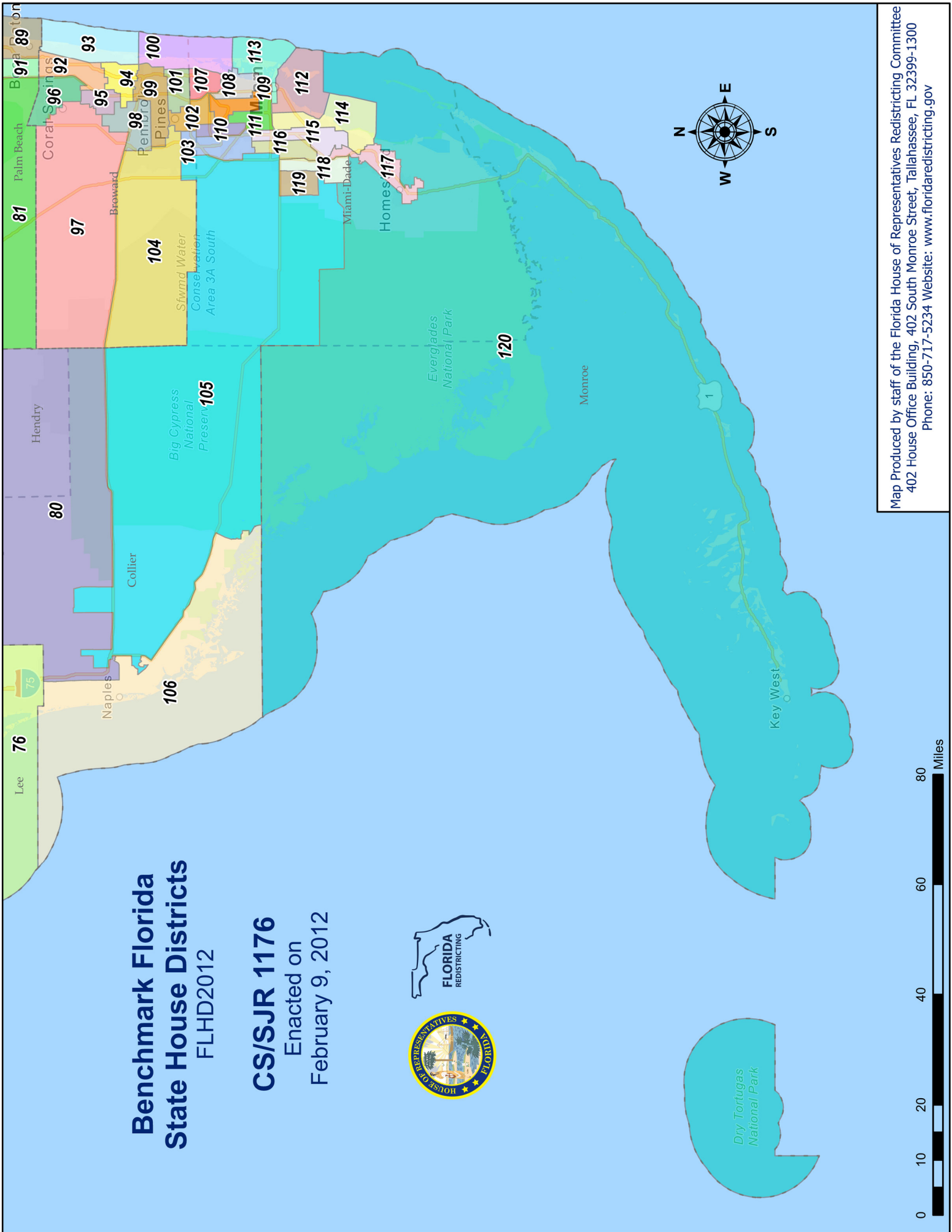




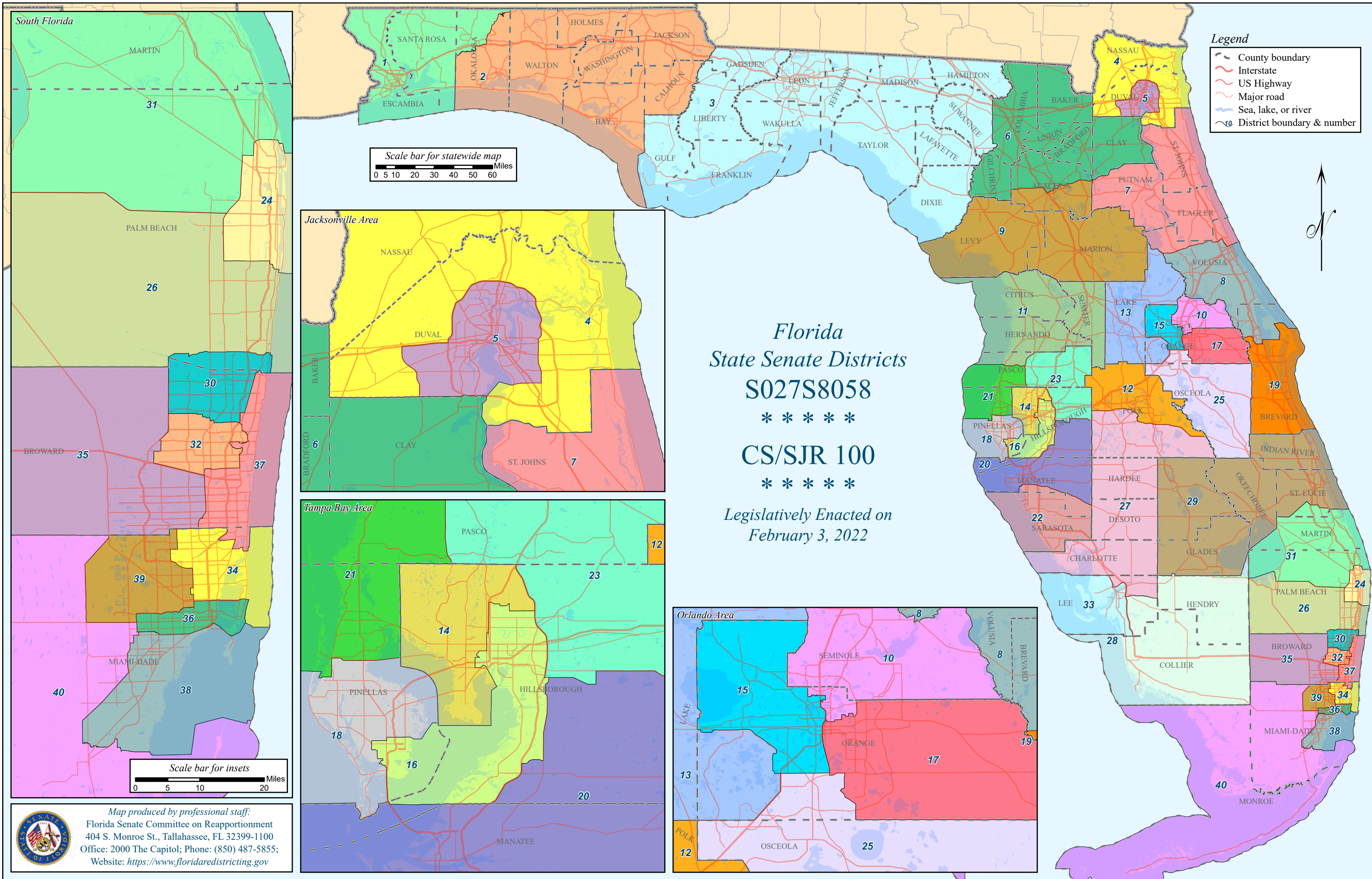
Benchmark Florida State House Districts FLHD2012

CS/SJR 1176

Enacted on
February 9, 2012



Map Produced by staff of the Florida House of Representatives Redistricting Committee
402 House Office Building, 402 South Monroe Street, Tallahassee, FL 32399-1300
Phone: 850-717-5234 Website: www.floridaredistricting.gov



Map produced by professional staff:
 Florida Senate Committee on Reapportionment
 404 S. Monroe St., Tallahassee, FL 32399-1100
 Office: 2000 The Capitol; Phone: (850) 487-5855;
 Website: <https://www.floridaredistricting.gov>

Plan S027S8058

Dist.	Deviation		Voting Age Population:		Area (sq.mi.)	Perim. (mi.)	Convex Hull	Polsby- Popper	Reock Ratio	Counties:		Cities:		Political and Geographic Boundaries:					
	Total	%	Black	Hisp.						Whole	Parts	Whole	Parts	City	County	Road	Water	Rail	Non-Pol/Geo
	10,362	1.92%	15.54%	24.99%	1,785.1	198.3	0.82	0.46	0.46	51	48	364	103	15%	59%	24%	38%	2%	4%
1	808	0.15%	15.63%	5.69%	2,692	297	0.81	0.38	0.42	2	1	6	1	4%	82%	9%	55%	0%	0%
2	314	0.06%	11.28%	7.12%	6,413	423	0.78	0.45	0.50	6	1	40	1	3%	87%	6%	61%	0%	0%
3	2,687	0.50%	27.43%	7.06%	10,909	574	0.80	0.42	0.44	13	0	27	0	2%	100%	0%	58%	0%	0%
4	4,053	0.75%	13.54%	9.18%	1,396	270	0.74	0.24	0.52	1	1	7	1	28%	77%	21%	45%	0%	0%
5	4,956	0.92%	41.62%	10.43%	248	69	0.87	0.66	0.60	0	1	0	1	14%	14%	80%	10%	0%	0%
6	366	0.07%	14.64%	8.79%	3,433	335	0.83	0.38	0.50	6	1	21	3	14%	87%	13%	20%	0%	0%
7	3,151	0.59%	7.81%	7.85%	2,533	282	0.79	0.40	0.49	3	1	14	2	15%	85%	12%	53%	0%	0%
8	4,721	0.88%	11.48%	13.21%	1,486	231	0.83	0.35	0.37	0	2	13	2	12%	62%	22%	64%	6%	0%
9	-1,469	-0.27%	13.85%	12.39%	3,728	327	0.89	0.44	0.44	2	1	15	3	7%	87%	13%	45%	0%	0%
10	-3,020	-0.56%	12.53%	20.15%	366	109	0.81	0.39	0.50	1	1	7	3	20%	83%	7%	57%	0%	2%
11	84	0.02%	4.88%	8.19%	2,403	278	0.75	0.39	0.39	3	1	9	0	9%	88%	11%	48%	0%	0%
12	-1,981	-0.37%	16.13%	24.29%	999	208	0.78	0.29	0.32	0	1	7	4	6%	70%	27%	24%	1%	2%
13	-1,821	-0.34%	9.89%	15.73%	1,290	226	0.72	0.32	0.36	1	1	17	3	12%	89%	10%	34%	0%	2%
14	-2,463	-0.46%	9.42%	32.62%	281	89	0.78	0.44	0.47	0	1	0	1	45%	48%	19%	41%	1%	7%
15	-4,248	-0.79%	37.48%	25.35%	288	89	0.82	0.46	0.45	0	1	2	7	15%	53%	27%	25%	6%	6%
16	-3,007	-0.56%	33.20%	21.78%	351	111	0.69	0.36	0.36	0	2	0	3	19%	6%	39%	31%	1%	18%
17	-4,667	-0.87%	11.80%	38.03%	489	112	0.94	0.49	0.52	0	1	0	3	12%	74%	7%	27%	5%	7%
18	4,267	0.79%	6.40%	9.70%	453	104	0.86	0.53	0.63	0	1	17	3	24%	52%	16%	71%	0%	8%
19	-958	-0.18%	10.08%	10.15%	1,189	194	0.77	0.40	0.42	0	1	15	0	4%	77%	9%	52%	7%	0%
20	-3,388	-0.63%	10.97%	17.22%	1,265	194	0.72	0.42	0.41	0	2	5	1	1%	53%	33%	33%	0%	9%
21	-3,250	-0.60%	5.22%	10.61%	655	114	0.89	0.64	0.55	0	2	6	2	12%	45%	28%	54%	0%	1%
22	-4,979	-0.92%	4.33%	9.59%	1,143	147	0.92	0.67	0.49	1	1	3	1	19%	73%	24%	46%	0%	2%
23	-2,318	-0.43%	11.89%	21.41%	854	140	0.86	0.55	0.56	0	2	5	2	5%	58%	46%	3%	0%	7%
24	5,080	0.94%	25.10%	32.22%	197	63	0.91	0.63	0.53	0	1	18	2	22%	30%	33%	46%	0%	14%
25	-5,143	-0.96%	12.77%	52.56%	1,578	233	0.84	0.37	0.43	1	1	2	2	5%	89%	9%	29%	0%	2%
26	1,687	0.31%	15.81%	14.53%	1,320	176	0.88	0.54	0.45	0	1	10	2	11%	48%	30%	24%	0%	8%
27	-3,910	-0.73%	9.05%	16.04%	3,427	365	0.60	0.32	0.40	3	2	11	5	10%	73%	19%	21%	1%	4%
28	-960	-0.18%	7.68%	26.59%	4,027	326	0.83	0.48	0.48	2	1	5	3	2%	89%	6%	43%	0%	3%
29	-2,706	-0.50%	13.34%	15.46%	4,203	307	0.83	0.56	0.49	4	1	12	1	2%	92%	2%	31%	4%	1%
30	973	0.18%	21.29%	22.81%	122	50	0.91	0.60	0.53	0	2	4	3	52%	7%	39%	14%	0%	16%
31	2,445	0.45%	11.02%	15.57%	1,674	182	0.90	0.63	0.60	1	2	12	4	8%	47%	31%	48%	6%	5%
32	3,596	0.67%	46.15%	23.13%	88	48	0.88	0.48	0.59	0	1	6	3	59%	0%	41%	0%	3%	3%
33	420	0.08%	6.26%	17.18%	1,092	142	0.94	0.68	0.46	0	1	3	3	5%	71%	29%	60%	0%	0%
34	-4,884	-0.91%	50.07%	37.96%	144	69	0.81	0.37	0.46	0	1	9	6	24%	37%	38%	47%	0%	4%
35	3,795	0.70%	20.79%	45.26%	955	136	0.94	0.65	0.54	0	1	4	4	20%	76%	16%	0%	0%	1%
36	2,230	0.41%	6.23%	78.49%	60	42	0.82	0.43	0.28	0	1	1	4	12%	0%	64%	27%	1%	9%
37	4,163	0.77%	15.12%	29.79%	186	87	0.79	0.31	0.29	0	2	12	9	26%	42%	39%	44%	2%	0%
38	5,219	0.97%	13.01%	66.39%	343	91	0.85	0.52	0.43	0	1	5	2	13%	17%	18%	51%	15%	6%
39	-3,933	-0.73%	5.40%	90.13%	170	58	0.90	0.63	0.58	0	1	7	3	30%	17%	72%	4%	0%	5%
40	4,077	0.76%	8.23%	71.50%	6,953	637	0.54	0.22	0.22	1	1	7	0	1%	88%	5%	80%	2%	0%

**Overall numbers
of county and city splits:**

In Plan S027S8058	67	51	16	16	51	48	48	412	364	48	373	103	94
District lines and City and County Boundaries													
Number of Counties													
Counties with only one district													
Districts with only one county													
Counties split into more than one district													
Counties with all population in a single district													
Aggregate number of county splits													
Aggregate number of splits with population													
Number of Cities													
Cities with only one district													
Cities split into more than one district													
Cities with all population in only one district													
Aggregate number of city splits													
Aggregate number of splits with population													

Split Counties and Cities

Plan S027S8058

Counties included in more than one district					
County	Dist.	Total Pop	Pop%	Total Area	Area%
Alachua	6	160,305	57.6%	494.0	51.0%
Alachua	9	118,163	42.4%	474.8	49.0%
Brevard	8	69,115	11.4%	367.5	23.6%
Brevard	19	537,497	88.6%	1,189.5	76.4%
Broward	30	407,113	20.9%	89.0	6.8%
Broward	32	542,051	27.9%	88.5	6.8%
Broward	35	542,250	27.9%	955.0	73.0%
Broward	37	452,961	23.3%	175.9	13.4%
Duval	4	452,156	45.4%	670.4	73.0%
Duval	5	543,411	54.6%	248.1	27.0%
Hillsborough	14	535,992	36.7%	280.8	21.1%
Hillsborough	16	422,943	29.0%	281.4	21.1%
Hillsborough	20	234,827	16.1%	468.2	35.2%
Hillsborough	23	266,000	18.2%	301.6	22.6%
Lee	27	99,823	13.1%	191.1	12.6%
Lee	28	122,124	16.1%	232.0	15.3%
Lee	33	538,875	70.8%	1,091.7	72.1%
Manatee	20	300,240	75.1%	796.9	82.7%
Manatee	22	99,470	24.9%	167.2	17.3%
Miami-Dade	34	533,571	19.8%	143.5	6.0%
Miami-Dade	36	540,685	20.0%	59.9	2.5%
Miami-Dade	37	89,657	3.3%	10.1	0.4%
Miami-Dade	38	543,674	20.1%	342.8	14.4%
Miami-Dade	39	534,522	19.8%	169.6	7.1%
Miami-Dade	40	459,658	17.0%	1,663.5	69.6%
Okaloosa	1	29,358	13.9%	344.1	27.6%
Okaloosa	2	182,310	86.1%	902.6	72.4%
Orange	10	64,579	4.5%	20.9	2.1%
Orange	13	152,678	10.7%	133.6	13.3%
Orange	15	534,207	37.4%	288.1	28.7%
Orange	17	533,788	37.3%	489.0	48.7%
Orange	25	144,656	10.1%	71.8	7.2%
Palm Beach	24	543,535	36.4%	196.8	8.3%
Palm Beach	26	540,142	36.2%	1,319.6	55.4%
Palm Beach	30	132,315	8.9%	32.8	1.4%
Palm Beach	31	276,199	18.5%	834.1	35.0%
Pasco	11	60,429	10.8%	146.8	14.5%
Pasco	21	231,325	41.2%	315.5	31.1%
Pasco	23	270,137	48.1%	552.4	54.4%
Pinellas	16	112,505	11.7%	69.2	8.0%
Pinellas	18	542,722	56.6%	453.5	52.6%
Pinellas	21	303,880	31.7%	339.9	39.4%
Polk	12	536,474	74.0%	999.4	49.7%
Polk	27	188,572	26.0%	1,011.0	50.3%
St. Lucie	29	222,956	67.7%	600.5	87.3%
St. Lucie	31	106,270	32.3%	87.3	12.7%
Volusia	7	79,482	14.4%	313.9	21.9%
Volusia	8	474,061	85.6%	1,118.5	78.1%

Counties included in more than one district					
County	Dist.	Total Pop	Pop%	Total Area	Area%

Counties included in more than one district					
County	Dist.	Total Pop	Pop%	Total Area	Area%

Counties included in more than one district					
County	Dist.	Total Pop	Pop%	Total Area	Area%

Split Counties and Cities

Plan S027S8058

Cities included in more than one district					
City	Dist.	Total Pop	Pop%	Total Area	Area%
Aventura	34	0	0.0%	0.0	0.8%
Aventura	37	40,242	100.0%	3.5	99.2%
Belle Isle	17	7,032	100.0%	5.0	97.0%
Belle Isle	25	0	0.0%	0.2	3.0%
Boca Raton	26	50,013	51.3%	19.2	60.8%
Boca Raton	30	47,409	48.7%	12.4	39.2%
Bonita Springs	28	10,530	19.6%	14.1	30.3%
Bonita Springs	33	43,114	80.4%	32.4	69.7%
Clearwater	18	33,473	28.5%	6.4	18.0%
Clearwater	21	83,819	71.5%	29.4	82.0%
Coral Gables	36	25,018	50.8%	3.9	10.3%
Coral Gables	38	24,230	49.2%	33.5	89.7%
Crestview	1	10,214	37.6%	8.7	51.9%
Crestview	2	16,920	62.4%	8.1	48.1%
Davie	32	1,148	1.1%	0.3	0.9%
Davie	35	103,272	97.7%	33.4	93.4%
Davie	37	1,271	1.2%	2.1	5.7%
Daytona Beach	7	7,058	9.7%	2.4	3.6%
Daytona Beach	8	65,589	90.3%	65.8	96.4%
Deerfield Beach	30	71,094	81.9%	13.2	81.6%
Deerfield Beach	37	15,765	18.2%	3.0	18.4%
Eagle Lake	12	0	0.0%	0.0	0.3%
Eagle Lake	27	3,008	100.0%	3.7	99.8%
Edgewood	15	1,482	55.2%	0.8	55.9%
Edgewood	17	1,203	44.8%	0.7	44.1%
Estero	28	9,844	26.7%	6.9	27.2%
Estero	33	27,095	73.4%	18.5	72.8%
Fanning Springs	6	478	40.4%	1.9	38.4%
Fanning Springs	9	704	59.6%	3.1	61.6%
Fort Lauderdale	32	84,222	46.1%	15.8	43.5%
Fort Lauderdale	37	98,538	53.9%	20.5	56.5%
Fort Myers	27	4,870	5.6%	5.9	11.9%
Fort Myers	28	12,529	14.5%	7.8	16.0%
Fort Myers	33	68,996	79.9%	35.4	72.1%
Gainesville	6	93,662	66.4%	48.3	75.1%
Gainesville	9	47,423	33.6%	16.0	24.9%
Hollywood	35	28,649	18.7%	3.5	11.3%
Hollywood	37	124,418	81.3%	27.3	88.7%
Jacksonville	4	406,200	42.8%	626.4	71.6%
Jacksonville	5	543,411	57.2%	248.1	28.4%
Lake Wales	12	12,921	79.0%	14.8	73.8%
Lake Wales	27	3,440	21.0%	5.3	26.2%
Lakeland	12	100,638	89.3%	64.0	85.2%
Lakeland	27	12,003	10.7%	11.1	14.8%
Longboat Key	20	2,746	36.6%	8.3	51.7%
Longboat Key	22	4,759	63.4%	7.7	48.3%
Maitland	10	19,543	100.0%	6.5	100.0%
Maitland	15	0	0.0%	0.0	0.0%
Miami	34	67,844	15.3%	11.3	20.1%
Miami	36	343,415	77.7%	32.5	57.9%
Miami	38	30,281	6.9%	12.3	21.9%
Miami	39	701	0.2%	0.1	0.1%
Miami Beach	34	40,306	48.6%	8.2	53.8%
Miami Beach	36	42,584	51.4%	7.0	46.2%
Miramar	35	117,135	87.0%	28.9	93.0%

Cities included in more than one district					
City	Dist.	Total Pop	Pop%	Total Area	Area%
Miramar	37	17,586	13.1%	2.2	7.0%
Newberry	6	3,647	49.7%	23.2	39.6%
Newberry	9	3,695	50.3%	35.4	60.4%
North Miami	34	60,191	100.0%	10.0	100.0%
North Miami	37	0	0.0%	0.0	0.0%
North Miami Beach	34	35,300	80.8%	4.3	79.9%
North Miami Beach	37	8,376	19.2%	1.1	20.1%
Oakland	13	0	0.0%	0.0	0.9%
Oakland	15	3,516	100.0%	2.3	99.1%
Ocoee	13	7,686	16.3%	1.8	10.8%
Ocoee	15	39,609	83.8%	14.9	89.2%
Oldsmar	18	11	0.1%	0.0	0.0%
Oldsmar	21	14,887	99.9%	10.1	100.0%
Opa-locka	34	16,463	100.0%	4.2	94.6%
Opa-locka	39	0	0.0%	0.2	5.4%
Orlando	10	3,835	1.3%	1.7	1.4%
Orlando	15	141,201	45.9%	36.7	30.9%
Orlando	17	159,416	51.8%	75.8	63.7%
Orlando	25	3,121	1.0%	4.7	4.0%
Ormond Beach	7	36,557	84.9%	36.2	93.2%
Ormond Beach	8	6,523	15.1%	2.7	6.8%
Palm Beach Gardens	24	16,345	27.6%	5.9	10.0%
Palm Beach Gardens	31	42,837	72.4%	53.4	90.0%
Pompano Beach	30	49,815	44.5%	13.5	54.7%
Pompano Beach	37	62,231	55.5%	11.2	45.3%
Port St. Lucie	29	99,884	48.8%	50.7	41.9%
Port St. Lucie	31	104,967	51.2%	70.2	58.1%
Royal Palm Beach	26	4,664	12.0%	1.1	8.9%
Royal Palm Beach	31	34,268	88.0%	10.7	91.1%
St. Petersburg	16	112,505	43.6%	69.2	52.7%
St. Petersburg	18	145,803	56.5%	62.1	47.3%
Sunrise	32	86,396	88.8%	11.9	65.7%
Sunrise	35	10,939	11.2%	6.2	34.3%
Sweetwater	36	1,762	9.1%	0.3	11.1%
Sweetwater	39	17,601	90.9%	2.0	88.9%
Tampa	14	201,035	52.2%	120.7	68.7%
Tampa	16	147,959	38.4%	39.9	22.7%
Tampa	23	35,965	9.3%	15.3	8.7%
Temple Terrace	16	26,690	100.0%	7.6	99.0%
Temple Terrace	23	0	0.0%	0.1	1.0%
West Palm Beach	24	101,196	86.2%	25.5	43.9%
West Palm Beach	31	16,219	13.8%	32.5	56.1%
Winter Garden	13	23,076	49.1%	10.3	57.7%
Winter Garden	15	23,888	50.9%	7.6	42.3%
Winter Haven	12	49,219	100.0%	40.2	97.8%
Winter Haven	27	0	0.0%	0.9	2.2%
Winter Park	10	29,774	99.9%	10.4	99.7%
Winter Park	15	21	0.1%	0.0	0.3%

Cities included in more than one district					
City	Dist.	Total Pop	Pop%	Total Area	Area%

Cities included in more than one district					
City	Dist.	Total Pop	Pop%	Total Area	Area%

Functional Analysis - Summary

Plan S027S8058

Dist.	2020 Census		2020 General Election Registered Voters																
	VAP who are:		RV who are:			RV who are:		Black Voters who are:			Hisp. Voters who are:			DEM who are:		REP who are:		NPAOth who are:	
	Black	Hisp.	DEM	REP	OTH	Black	Hisp.	DEM	REP	NPAOth	DEM	REP	NPAOth	Black	Hisp.	Black	Hisp.	Black	Hisp.
5	41.62%	10.43%	51.25%	27.56%	21.20%	41.17%	5.42%	82.43%	3.25%	14.31%	41.41%	21.57%	36.92%	66.22%	4.38%	4.85%	4.24%	27.80%	9.44%
15	37.48%	25.35%	50.09%	21.58%	28.34%	33.81%	17.44%	78.45%	3.10%	18.41%	46.99%	13.95%	39.06%	52.96%	16.36%	4.85%	11.27%	21.97%	24.03%
16	33.20%	21.78%	52.29%	19.77%	27.94%	32.95%	14.48%	79.63%	2.88%	17.47%	45.79%	15.30%	38.81%	50.18%	12.68%	4.80%	11.21%	20.61%	20.12%
25	12.77%	52.56%	42.72%	22.11%	35.18%	9.20%	47.32%	72.17%	4.02%	23.79%	47.05%	13.47%	39.49%	15.54%	52.12%	1.67%	28.83%	6.22%	53.12%
32	46.15%	23.13%	60.44%	14.57%	24.98%	41.35%	16.05%	81.34%	2.51%	16.14%	46.69%	17.51%	35.81%	55.65%	12.40%	7.12%	19.28%	26.71%	23.01%
34	50.07%	37.96%	64.26%	10.65%	25.08%	52.03%	26.16%	83.07%	2.42%	14.51%	43.17%	20.66%	36.17%	67.25%	17.58%	11.81%	50.73%	30.10%	37.72%
36	6.23%	78.49%	34.79%	30.95%	34.26%	4.50%	69.00%	74.44%	4.24%	21.19%	30.87%	35.55%	33.58%	9.62%	61.23%	0.62%	79.26%	2.78%	67.64%
38	13.01%	66.39%	38.82%	29.94%	31.23%	12.33%	54.54%	80.56%	3.05%	16.36%	28.87%	36.81%	34.32%	25.58%	40.56%	1.25%	67.05%	6.46%	59.93%
39	5.40%	90.13%	29.59%	35.46%	34.95%	4.32%	80.65%	80.10%	3.86%	15.94%	26.82%	38.01%	35.16%	11.70%	73.10%	0.47%	86.45%	1.97%	81.13%
40	8.23%	71.50%	31.79%	34.84%	33.37%	5.85%	62.89%	74.85%	3.99%	20.99%	27.85%	36.89%	35.26%	13.77%	55.11%	0.67%	66.59%	3.68%	66.45%

Functional Analysis - Summary

Plan S027S8058

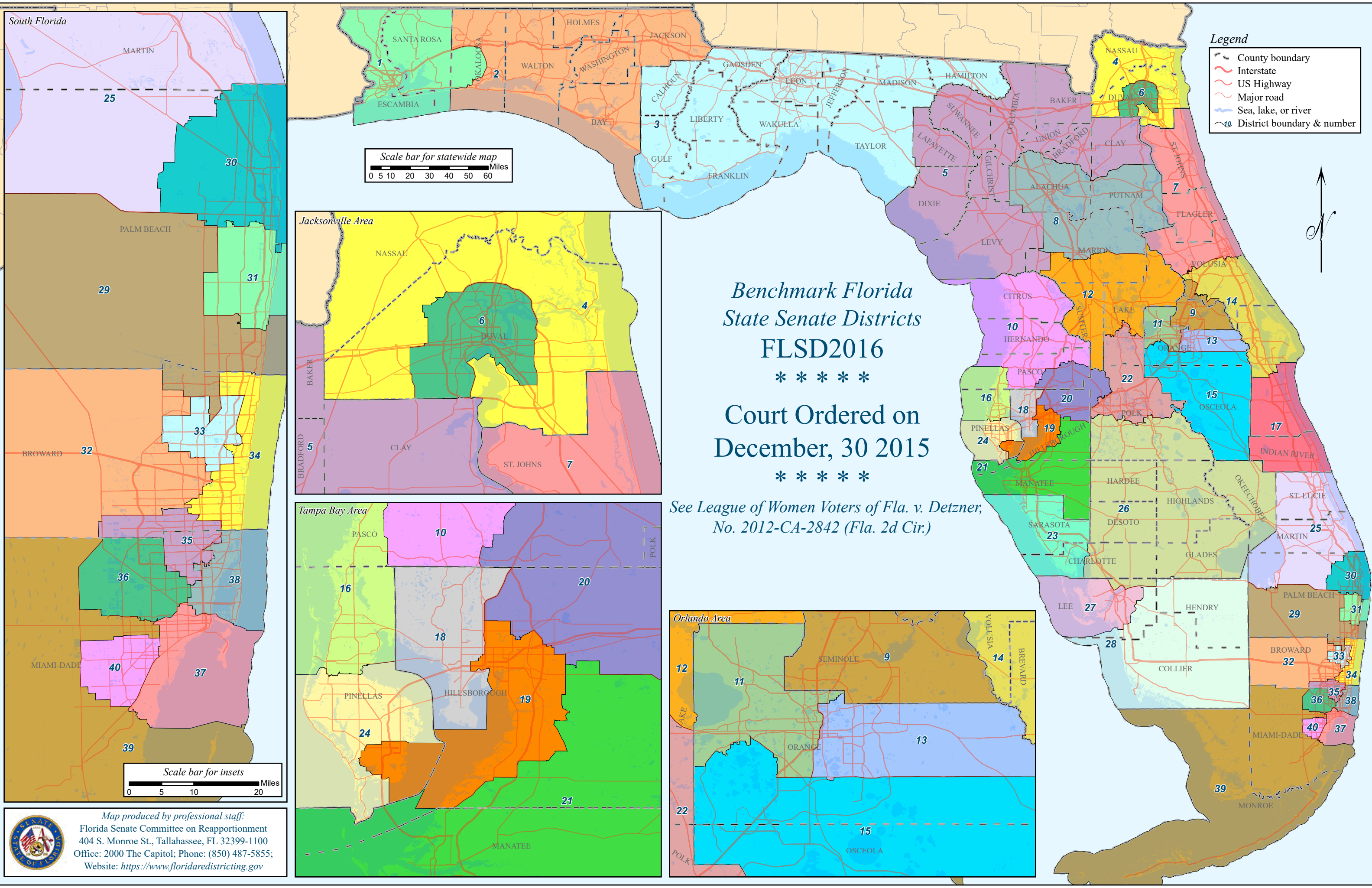
Dist.	2020 Census		Average Primary Election Turnout				Average General Election Turnout												General Election Performance in Statewide Elections 2012-2020									
	VAP who are:		DEM who are:		REP who are:		Voters who are:			DEM who are:		REP who are:		NPAOth who are:		Black Voters who are:			Hisp. Voters who are:			Avg. Perf.		Wins		Margins		
	Black	Hisp	Black	Hisp.	Black	Hisp.	DEM	REP	NPAOth	Black	Hisp.	Black	Hisp.	Black	Hisp.	DEM	REP	NPAOth	DEM	REP	NPAOth	DEM	REP	DEM	REP	MAX	MIN	AVG
5	41.62%	10.43%	66.82%	1.43%	2.70%	1.63%	52.83%	32.61%	14.56%	66.63%	2.81%	3.34%	2.85%	24.16%	6.72%	88.40%	2.73%	8.84%	42.91%	27.68%	28.81%	56.2%	42.2%	13	1	D +27.2%	D +0.4%	D +14.5%
15	37.48%	25.35%	60.48%	7.46%	2.94%	5.14%	52.13%	26.69%	21.17%	55.33%	12.57%	3.36%	7.75%	19.61%	18.67%	85.04%	2.63%	12.29%	51.96%	16.44%	31.42%	63.3%	35.1%	14	0	D +41.3%	D +12.7%	D +28.6%
16	33.20%	21.78%	52.82%	5.31%	3.13%	5.36%	56.51%	22.22%	21.26%	52.65%	9.14%	3.75%	7.97%	18.23%	14.45%	86.24%	2.41%	11.30%	51.24%	17.80%	30.65%	67.6%	30.6%	14	0	D +52.7%	D +19.5%	D +37.5%
25	12.77%	52.56%	18.29%	37.57%	1.02%	14.65%	44.99%	27.64%	27.36%	16.96%	46.05%	1.37%	20.76%	5.86%	43.99%	79.34%	3.93%	16.72%	53.93%	14.78%	31.27%	58.4%	39.9%	13	1	D +38.2%	D +1.1%	D +18.7%
32	46.15%	23.13%	55.29%	5.24%	5.38%	10.12%	64.77%	15.71%	19.52%	54.88%	9.76%	5.72%	14.99%	24.39%	19.63%	86.22%	2.18%	11.55%	50.28%	18.88%	30.68%	76.9%	22.2%	14	0	D +60.6%	D +47.9%	D +55%
34	50.07%	37.96%	74.75%	9.43%	9.44%	50.99%	70.89%	10.21%	18.90%	70.39%	14.09%	10.24%	48.79%	30.56%	35.03%	88.00%	1.84%	10.14%	45.89%	23.41%	30.66%	83.8%	15.4%	14	0	D +74.5%	D +56.6%	D +68.6%
36	6.23%	78.49%	9.97%	55.82%	0.30%	86.37%	34.80%	36.94%	28.26%	9.21%	60.20%	0.41%	81.23%	2.22%	69.24%	80.06%	3.81%	15.85%	29.72%	42.55%	27.73%	50.9%	47.9%	8	6	D +21.8%	R +0%	D +3.4%
38	13.01%	66.39%	30.07%	24.28%	0.83%	63.61%	41.51%	33.34%	25.15%	27.43%	33.28%	1.03%	62.79%	6.34%	55.25%	85.41%	2.57%	11.93%	28.15%	43.29%	28.56%	56.0%	42.9%	14	0	D +24.4%	D +0.5%	D +13.5%
39	5.40%	90.13%	21.46%	59.84%	0.29%	88.68%	30.75%	40.89%	28.35%	14.62%	69.19%	0.39%	86.57%	2.10%	82.07%	85.44%	3.08%	11.42%	26.61%	44.32%	29.07%	45.3%	53.6%	3	11	R +21.6%	D +2.3%	R +8.1%
40	8.23%	71.50%	13.98%	36.47%	0.39%	61.88%	33.26%	39.06%	27.68%	13.99%	48.49%	0.55%	63.25%	3.38%	62.33%	80.02%	3.68%	16.05%	27.67%	42.63%	29.68%	48.1%	50.6%	7	7	R +13.8%	D +0.8%	R +2.1%

Functional Analysis - Returns

			5	15	16	25	32	34	36	38	39	40
Plan S027S8058		BVAP	41.62%	37.48%	33.20%	12.77%	46.15%	50.07%	6.23%	13.01%	5.40%	8.23%
Primary Elections		HVAP	10.43%	25.35%	21.78%	52.56%	23.13%	37.96%	78.49%	66.39%	90.13%	71.50%
2018	Governor (REP)	R_Baldauf	0.77%	0.85%	0.68%	0.90%	1.45%	2.21%	2.03%	1.25%	2.60%	1.73%
		R_DeSantis	57.78%	50.22%	44.19%	51.86%	67.41%	64.39%	66.97%	67.60%	67.84%	68.13%
		R_Devine	1.28%	1.60%	1.40%	2.03%	2.16%	3.75%	3.81%	2.69%	3.98%	3.15%
		R_Langford	1.04%	1.69%	1.16%	1.30%	2.07%	1.99%	1.52%	1.60%	1.41%	1.75%
		R_Mercadante	0.48%	0.78%	0.92%	1.39%	1.67%	2.91%	2.61%	1.86%	2.87%	1.87%
		R_Nathan	0.82%	0.89%	0.93%	1.04%	1.47%	2.44%	1.61%	1.33%	1.37%	1.43%
		R_Putnam	35.94%	41.61%	48.05%	38.76%	19.33%	17.61%	17.35%	20.19%	16.75%	18.07%
		R_White	1.64%	2.14%	2.15%	2.70%	3.44%	4.38%	3.88%	3.21%	3.21%	3.50%
	Governor (DEM)	D_Gillum	55.30%	49.62%	50.55%	27.89%	48.67%	53.41%	25.09%	35.23%	30.91%	26.44%
		D_Graham	20.91%	24.50%	25.83%	29.03%	14.03%	10.18%	20.22%	20.92%	19.67%	23.87%
		D_Greene	6.84%	9.38%	6.46%	15.05%	11.20%	9.99%	8.84%	7.25%	10.03%	11.04%
		D_King	1.62%	3.34%	2.04%	4.31%	0.83%	0.79%	2.08%	1.19%	2.35%	2.24%
		D_Levine	13.96%	11.96%	14.21%	20.50%	24.55%	24.83%	41.22%	34.00%	34.22%	33.88%
		D_Lundmark	0.46%	0.47%	0.33%	1.26%	0.28%	0.41%	1.24%	0.53%	1.58%	0.91%
		D_Wetherbee	0.76%	0.66%	0.43%	1.94%	0.36%	0.33%	0.90%	0.57%	1.15%	1.03%
		Attorney General (REP)	R_Moody	57.69%	54.40%	60.10%	53.73%	53.68%	53.31%	53.78%	55.08%	53.90%
	R_White		42.33%	45.63%	39.83%	46.26%	46.06%	46.69%	46.18%	44.94%	46.02%	44.63%
	Attorney General (DEM)	D_Shaw	76.42%	74.97%	80.12%	59.28%	80.84%	82.74%	66.05%	78.69%	65.34%	67.89%
		D_Torrens	23.57%	25.08%	19.90%	40.72%	19.16%	17.25%	34.01%	21.27%	34.60%	32.00%
	Agriculture Commissioner (REP)	R_Caldwell	31.90%	35.81%	24.01%	36.73%	42.37%	40.22%	38.20%	41.92%	40.66%	42.11%
		R_Grimsley	16.70%	30.51%	25.11%	32.77%	27.39%	31.08%	34.76%	30.92%	34.15%	31.11%
		R_McCalister	7.91%	15.43%	11.20%	15.92%	20.93%	16.56%	16.27%	16.94%	14.63%	16.69%
		R_Troutman	43.41%	18.25%	39.09%	14.58%	8.46%	11.85%	10.59%	9.87%	10.47%	9.68%
	Agriculture Commissioner (DEM)	D_Fried	62.93%	54.91%	63.01%	54.45%	65.85%	57.95%	57.07%	59.01%	52.44%	54.30%
D_Porter		20.56%	19.28%	15.78%	19.74%	14.49%	18.43%	15.86%	16.92%	20.24%	18.83%	
D_Walker		16.49%	25.81%	21.15%	25.81%	19.62%	23.63%	27.04%	23.94%	27.19%	26.58%	
US Senate (REP)	R_De La Fuente	10.23%	11.30%	13.76%	9.66%	16.28%	17.21%	11.79%	13.40%	10.63%	12.40%	
	R_Scott	89.70%	88.69%	86.08%	90.32%	83.48%	82.64%	88.14%	86.52%	89.33%	87.48%	
2016	US Senate (REP)	R_Beruff	23.96%	19.03%	24.85%	17.45%	15.17%	7.97%	4.71%	6.71%	4.19%	6.66%
		R_Rivera	3.38%	2.73%	3.80%	3.23%	4.57%	3.52%	1.93%	2.17%	2.00%	2.97%
		R_Rubio	67.37%	72.47%	64.29%	70.85%	69.70%	80.09%	90.92%	86.01%	91.88%	84.98%
		R_Young	5.17%	5.56%	6.52%	8.43%	9.80%	8.09%	2.38%	4.95%	1.92%	5.15%
	US Senate (DEM)	D_De La Fuente	3.36%	4.07%	4.71%	16.91%	3.48%	5.49%	21.33%	7.50%	25.49%	13.16%
		D_Grayson	11.29%	43.04%	10.34%	46.55%	10.14%	10.28%	11.27%	11.16%	10.29%	11.17%
		D_Keith	15.35%	12.36%	17.17%	9.25%	15.68%	13.92%	14.45%	18.85%	12.60%	15.45%
		D_Luster	18.18%	2.60%	2.15%	1.30%	1.99%	3.02%	1.67%	1.70%	2.05%	1.43%
D_Murphy	51.70%	37.81%	65.32%	25.94%	68.49%	67.16%	50.86%	60.38%	49.37%	58.18%		
2014	Governor (REP)	R_Adeshina	1.00%	1.93%	2.19%	1.74%	2.54%	3.23%	1.56%	2.24%	1.58%	1.74%
		R_Cuevas-Neunder	7.10%	10.27%	13.78%	12.08%	13.93%	16.59%	12.98%	14.43%	12.30%	14.83%
		R_Scott	91.82%	87.71%	83.60%	86.16%	82.85%	79.86%	85.31%	83.15%	86.02%	83.17%
	Governor (DEM)	D_Crist	70.51%	81.59%	84.23%	76.66%	79.62%	85.35%	73.67%	76.16%	77.33%	77.27%
		D_Rich	29.39%	18.39%	15.73%	23.28%	20.26%	14.63%	26.10%	23.65%	22.55%	22.27%
	Attorney General (DEM)	D_Sheldon	58.74%	48.19%	61.25%	61.64%	35.94%	44.72%	69.45%	59.92%	60.88%	65.48%
D_Thurston		41.22%	51.82%	38.66%	38.35%	64.02%	55.28%	30.18%	39.96%	38.96%	33.94%	
2012	US Senate (REP)	R_Mack	63.23%	56.92%	53.43%	45.39%	69.24%	71.73%	77.16%	75.85%	76.65%	73.56%
		R_McCalister	16.46%	11.35%	12.49%	11.68%	10.08%	6.59%	4.57%	6.35%	4.21%	7.50%
		R_Stuart	5.63%	5.26%	8.22%	6.92%	6.39%	13.73%	14.91%	11.12%	16.06%	12.83%
		R_Weldon	14.43%	26.25%	24.93%	35.94%	13.22%	7.75%	3.15%	6.21%	3.01%	5.81%
	US Senate (DEM)	D_Burkett	20.09%	13.16%	14.24%	20.62%	13.69%	14.59%	16.24%	15.85%	16.93%	16.71%
		D_Nelson	79.92%	86.73%	85.57%	79.37%	86.18%	85.40%	83.74%	84.02%	82.97%	83.05%

Functional Analysis - Returns

			5	15	16	25	32	34	36	38	39	40
Plan S027S8058 General Elections		BVAP	41.62%	37.48%	33.20%	12.77%	46.15%	50.07%	6.23%	13.01%	5.40%	8.23%
		HVAP	10.43%	25.35%	21.78%	52.56%	23.13%	37.96%	78.49%	66.39%	90.13%	71.50%
2020	President	D_Biden	60.46%	65.93%	68.01%	58.69%	75.13%	78.01%	49.58%	53.23%	39.91%	44.58%
		R_Trump	38.21%	33.12%	30.72%	40.36%	24.31%	21.43%	49.85%	46.22%	59.62%	54.83%
2018	Governor	D_Gillum	61.82%	67.52%	71.52%	62.28%	78.59%	85.22%	54.14%	57.99%	46.91%	49.83%
		R_DeSantis	37.24%	31.46%	27.34%	36.34%	20.80%	14.11%	44.54%	41.08%	51.71%	49.00%
	Attorney General	D_Shaw	58.02%	63.91%	66.61%	59.18%	77.45%	83.59%	52.77%	56.79%	45.47%	48.24%
		R_Moody	40.34%	34.52%	31.65%	38.89%	21.23%	14.96%	45.03%	41.45%	52.21%	49.55%
	Chief Financial Officer	D_Ring	59.38%	65.96%	70.03%	61.67%	78.50%	85.21%	53.58%	57.43%	46.53%	49.27%
		R_Patronis	40.62%	34.04%	29.98%	38.32%	21.50%	14.78%	46.42%	42.58%	53.46%	50.73%
Agriculture Commissioner	D_Fried	60.12%	67.33%	72.40%	62.88%	79.26%	85.31%	55.44%	59.29%	47.96%	50.95%	
	R_Caldwell	39.89%	32.67%	27.59%	37.11%	20.74%	14.69%	44.58%	40.71%	52.03%	49.04%	
US Senate	D_Nelson	60.67%	67.05%	71.22%	60.89%	79.18%	84.80%	54.84%	59.19%	47.38%	51.15%	
	R_Scott	39.33%	32.95%	28.77%	39.11%	20.82%	15.20%	45.15%	40.82%	52.61%	48.85%	
2016	President	D_Clinton	57.58%	65.34%	68.26%	63.18%	76.38%	84.48%	59.69%	60.94%	54.86%	53.71%
		R_Trump	39.25%	31.48%	28.01%	33.59%	21.75%	13.94%	37.91%	36.50%	42.88%	43.49%
US Senate	D_Murphy	49.36%	60.34%	64.47%	56.29%	74.63%	79.47%	48.89%	52.71%	43.17%	45.19%	
	R_Rubio	47.15%	35.74%	31.14%	39.63%	23.43%	18.44%	48.93%	45.14%	54.88%	52.44%	
2014	Governor	D_Crist	51.10%	60.74%	68.10%	53.72%	78.36%	85.52%	47.33%	57.29%	42.78%	48.96%
		R_Scott	44.72%	34.73%	26.90%	41.21%	19.46%	12.98%	50.29%	40.23%	54.86%	48.01%
	Attorney General	D_Sheldon	48.83%	57.52%	62.16%	50.03%	75.08%	83.15%	43.60%	53.33%	38.29%	43.25%
		R_Bondi	48.41%	39.76%	34.83%	47.18%	23.36%	15.49%	54.14%	44.76%	59.50%	54.25%
Chief Financial Officer	D_Rankin	49.72%	56.42%	60.34%	50.56%	73.97%	82.82%	42.94%	50.25%	39.80%	43.08%	
	R_Atwater	50.28%	43.58%	39.66%	49.44%	26.02%	17.18%	57.07%	49.75%	60.19%	56.90%	
Agriculture Commissioner	D_Hamilton	52.86%	56.35%	59.77%	48.97%	75.08%	83.42%	43.13%	51.30%	39.21%	43.38%	
	R_Putnam	47.14%	43.65%	40.23%	51.03%	24.93%	16.57%	56.85%	48.70%	60.76%	56.61%	
2012	President	D_Obama	58.61%	65.92%	72.29%	63.43%	78.11%	86.93%	54.44%	57.68%	50.94%	51.70%
		R_Romney	40.60%	33.37%	26.69%	35.78%	21.43%	12.78%	45.05%	41.82%	48.65%	47.69%
	US Senate	D_Nelson	62.25%	69.71%	75.23%	67.79%	79.68%	86.78%	55.87%	59.92%	52.52%	53.42%
		R_Mack	35.08%	28.45%	22.52%	29.62%	19.07%	12.23%	42.46%	38.84%	45.63%	44.93%



*Benchmark Florida
State Senate Districts
FLSD2016*

*Court Ordered on
December, 30 2015*

*See League of Women Voters of Fla. v. Detzner,
No. 2012-CA-2842 (Fla. 2d Cir.)*

Map produced by professional staff:
Florida Senate Committee on Reapportionment
404 S. Monroe St., Tallahassee, FL 32399-1100
Office: 2000 The Capitol; Phone: (850) 487-5855;
Website: <https://www.floridaredistricting.gov>

Plan FLSD2016

Dist.	Deviation		Voting Age Population:		Area (sq.mi.)	Perim. (mi.)	Convex Hull	Polsby-Popper	Reock Ratio	Counties:		Cities:		Political and Geographic Boundaries:					
	Total	%	Black	Hisp.						Whole	Parts	Whole	Parts	City	County	Road	Water	Rail	Non-Pol/Geo
1	-621	-0.12%	15.76%	6.01%	2,627	281	0.84	0.42	0.58	2	1	5	1	6%	79%	11%	53%	0%	2%
2	-11,905	-2.21%	11.07%	6.88%	5,904	446	0.70	0.37	0.41	5	1	39	1	5%	87%	7%	44%	0%	1%
3	-52,124	-9.68%	29.23%	6.84%	9,200	545	0.79	0.39	0.37	11	0	24	0	1%	100%	0%	41%	0%	0%
4	20,662	3.84%	13.07%	9.25%	1,404	286	0.74	0.22	0.52	1	1	7	1	27%	74%	17%	43%	1%	8%
5	-30,539	-5.67%	13.13%	7.80%	6,934	570	0.72	0.27	0.56	10	1	31	0	12%	96%	0%	37%	0%	3%
6	-11,653	-2.16%	43.06%	10.39%	240	81	0.83	0.46	0.59	0	1	0	1	10%	10%	55%	7%	3%	26%
7	54,605	10.14%	9.83%	7.99%	2,014	280	0.75	0.32	0.35	2	1	10	5	23%	80%	8%	64%	0%	3%
8	-22,284	-4.14%	16.82%	11.38%	2,717	287	0.82	0.41	0.55	2	1	16	1	9%	78%	10%	26%	0%	9%
9	-16,349	-3.04%	12.18%	20.46%	430	130	0.85	0.32	0.46	1	1	8	2	33%	65%	8%	41%	0%	9%
10	7,984	1.48%	4.65%	10.52%	2,200	283	0.73	0.34	0.42	2	1	4	2	8%	74%	9%	59%	0%	14%
11	17,609	3.27%	36.40%	23.55%	306	105	0.77	0.35	0.51	0	1	3	5	26%	55%	21%	22%	0%	11%
12	46,214	8.58%	8.82%	10.65%	2,051	324	0.72	0.24	0.50	1	2	16	4	17%	62%	15%	36%	0%	14%
13	10,098	1.88%	12.09%	36.40%	319	98	0.90	0.42	0.37	0	1	2	4	10%	48%	44%	21%	1%	1%
14	-17,336	-3.22%	9.40%	12.60%	1,503	268	0.79	0.26	0.41	0	2	8	8	23%	49%	14%	54%	0%	11%
15	175,492	32.59%	11.43%	45.59%	1,884	253	0.87	0.37	0.43	1	1	5	2	3%	76%	16%	32%	0%	4%
16	-31,412	-5.83%	5.86%	11.17%	580	103	0.96	0.68	0.62	0	2	5	4	18%	44%	3%	65%	0%	15%
17	4,862	0.90%	9.25%	10.85%	1,398	178	0.89	0.55	0.47	1	1	17	1	5%	82%	2%	46%	0%	4%
18	-14,409	-2.68%	9.08%	32.93%	263	82	0.83	0.49	0.44	0	1	0	1	42%	52%	21%	43%	1%	5%
19	41,964	7.79%	31.33%	21.41%	352	131	0.67	0.26	0.42	0	2	1	3	26%	8%	24%	39%	0%	30%
20	16,061	2.98%	14.27%	20.79%	713	154	0.87	0.38	0.71	0	3	3	5	24%	15%	27%	5%	1%	38%
21	49,088	9.12%	8.51%	16.57%	1,438	220	0.71	0.37	0.43	0	2	5	1	4%	71%	10%	33%	0%	14%
22	73,556	13.66%	15.69%	25.06%	1,065	257	0.71	0.20	0.41	0	2	10	6	38%	36%	8%	15%	0%	19%
23	3,626	0.67%	4.19%	8.06%	1,333	166	0.91	0.61	0.43	1	2	3	1	8%	87%	1%	63%	0%	3%
24	-47,791	-8.88%	6.14%	9.40%	450	112	0.83	0.45	0.60	0	1	15	5	30%	52%	3%	80%	0%	11%
25	-6,821	-1.27%	15.33%	16.15%	2,106	221	0.85	0.54	0.57	2	1	9	3	15%	64%	14%	40%	0%	8%
26	-40,826	-7.58%	9.95%	16.82%	6,052	390	0.90	0.50	0.66	5	3	15	3	15%	68%	11%	26%	0%	6%
27	41,364	7.68%	7.73%	18.28%	1,117	152	0.93	0.61	0.55	0	1	4	2	4%	44%	16%	58%	0%	20%
28	25,102	4.66%	6.97%	26.33%	4,098	320	0.83	0.50	0.48	2	1	5	2	2%	78%	3%	43%	0%	9%
29	-10,332	-1.92%	12.00%	18.45%	1,224	203	0.78	0.37	0.42	0	2	5	6	30%	42%	31%	14%	0%	5%
30	-9,285	-1.72%	21.19%	20.54%	363	101	0.88	0.45	0.60	0	1	14	6	38%	35%	10%	41%	0%	19%
31	-3,792	-0.70%	18.70%	25.26%	168	69	0.87	0.44	0.67	0	1	13	3	37%	16%	33%	42%	0%	8%
32	-25,268	-4.69%	15.89%	38.31%	950	150	0.93	0.53	0.55	0	1	4	6	22%	60%	11%	1%	0%	9%
33	-16,860	-3.13%	50.90%	22.51%	83	61	0.76	0.28	0.55	0	1	5	5	69%	0%	28%	3%	8%	9%
34	-27,012	-5.02%	15.43%	26.37%	185	89	0.71	0.30	0.35	0	1	9	4	50%	46%	24%	39%	6%	3%
35	-31,326	-5.82%	47.79%	41.89%	96	69	0.70	0.25	0.39	0	2	5	2	61%	13%	38%	3%	0%	15%
36	-37,766	-7.01%	6.02%	89.40%	153	55	0.92	0.63	0.70	0	1	7	1	35%	15%	40%	9%	4%	22%
37	-29,762	-5.53%	6.58%	72.24%	241	73	0.86	0.56	0.60	0	1	6	3	37%	21%	19%	59%	0%	8%
38	-50,255	-9.33%	28.04%	44.17%	127	62	0.89	0.42	0.56	0	1	12	3	35%	36%	17%	45%	0%	15%
39	3,328	0.62%	11.52%	69.78%	7,021	639	0.54	0.22	0.23	1	1	7	2	1%	88%	4%	79%	0%	4%
40	-45,900	-8.52%	8.02%	79.62%	92	42	0.94	0.67	0.65	0	1	0	0	26%	0%	46%	4%	0%	43%

Overall numbers of county and city splits:

In Plan FLSD2016	67	50	15	17	51	52	51	412	357	55	373	115	97
District lines and City and County Boundaries													
Number of Counties													
Counties with only one district													
Districts with only one county													
Counties split into more than one district													
Counties with all population in a single district													
Aggregate number of county splits													
Aggregate number of splits with population													
Number of Cities													
Cities with only one district													
Cities split into more than one district													
Cities with all population in only one district													
Aggregate number of city splits													
Aggregate number of splits with population													

Plan FLSD2016

Counties included in more than one district					
County	Dist.	Total Pop	Pop%	Total Area	Area%
Brevard	14	223,083	36.8%	776.1	49.8%
Brevard	17	383,529	63.2%	781.0	50.2%
Broward	29	143,742	7.4%	37.5	2.9%
Broward	32	513,187	26.4%	950.4	72.6%
Broward	33	521,595	26.8%	83.4	6.4%
Broward	34	511,443	26.3%	185.1	14.2%
Broward	35	254,408	13.1%	52.0	4.0%
Charlotte	23	108,075	57.8%	357.8	37.8%
Charlotte	26	78,772	42.2%	589.4	62.2%
Duval	4	468,765	47.1%	678.3	73.9%
Duval	6	526,802	52.9%	240.2	26.2%
Hillsborough	18	524,046	35.9%	263.5	19.8%
Hillsborough	19	453,240	31.1%	285.8	21.5%
Hillsborough	20	294,643	20.2%	308.5	23.2%
Hillsborough	21	187,833	12.9%	474.2	35.6%
Lake	12	261,417	68.1%	850.1	73.5%
Lake	22	122,539	31.9%	306.7	26.5%
Lee	26	32,817	4.3%	94.9	6.3%
Lee	27	579,819	76.2%	1,116.9	73.7%
Lee	28	148,186	19.5%	303.1	20.0%
Manatee	21	399,710	100.0%	964.0	100.0%
Manatee	23	0	0.0%	0.1	0.0%
Marion	5	18,026	4.8%	120.3	7.2%
Marion	8	164,382	43.7%	921.7	55.4%
Marion	12	193,500	51.5%	620.7	37.3%
Miami-Dade	35	252,721	9.4%	44.4	1.9%
Miami-Dade	36	500,689	18.5%	153.3	6.4%
Miami-Dade	37	508,693	18.8%	240.7	10.1%
Miami-Dade	38	488,200	18.1%	127.4	5.3%
Miami-Dade	39	458,909	17.0%	1,731.5	72.5%
Miami-Dade	40	492,555	18.2%	92.0	3.9%
Okaloosa	1	27,929	13.2%	278.9	22.4%
Okaloosa	2	183,739	86.8%	967.8	77.6%
Orange	11	556,064	38.9%	306.4	30.5%
Orange	13	548,553	38.4%	318.8	31.8%
Orange	15	325,291	22.8%	378.3	37.7%
Palm Beach	25	43,977	3.0%	665.0	27.9%
Palm Beach	29	384,381	25.8%	1,186.7	49.8%
Palm Beach	30	529,170	35.5%	363.5	15.3%
Palm Beach	31	534,663	35.8%	168.0	7.1%
Pasco	10	198,081	35.3%	523.9	51.6%
Pasco	16	165,779	29.5%	234.7	23.1%
Pasco	20	198,031	35.2%	256.2	25.2%
Pinellas	16	341,264	35.6%	345.7	40.1%
Pinellas	19	127,179	13.3%	66.6	7.7%
Pinellas	24	490,664	51.2%	450.2	52.2%
Polk	20	61,842	8.5%	148.3	7.4%
Polk	22	489,472	67.5%	758.0	37.7%
Polk	26	173,732	24.0%	1,104.1	54.9%
Volusia	7	204,257	36.9%	621.7	43.4%
Volusia	9	51,250	9.3%	84.3	5.9%
Volusia	14	298,036	53.8%	726.5	50.7%

Counties included in more than one district					
County	Dist.	Total Pop	Pop%	Total Area	Area%

Counties included in more than one district					
County	Dist.	Total Pop	Pop%	Total Area	Area%

Counties included in more than one district					
County	Dist.	Total Pop	Pop%	Total Area	Area%

Plan FLSD2016

Cities included in more than one district					
City	Dist.	Total Pop	Pop%	Total Area	Area%
Bartow	22	0	0.0%	0.0	0.0%
Bartow	26	19,309	100.0%	52.7	100.0%
Belle Glade	25	20	0.1%	0.5	7.2%
Belle Glade	29	16,678	99.9%	6.5	92.9%
Belleair	16	0	0.0%	0.0	0.1%
Belleair	24	4,273	100.0%	2.5	99.9%
Bonita Springs	27	350	0.7%	0.5	1.0%
Bonita Springs	28	53,294	99.4%	46.1	99.0%
Clearwater	16	117,279	100.0%	35.8	99.9%
Clearwater	24	13	0.0%	0.0	0.1%
Coral Springs	29	50,644	37.7%	9.5	39.4%
Coral Springs	32	83,750	62.3%	14.5	60.6%
Cutler Bay	37	45,400	99.9%	10.3	100.0%
Cutler Bay	39	25	0.1%	0.0	0.0%
Dade City	10	6	0.1%	0.1	0.8%
Dade City	20	7,269	99.9%	6.3	99.2%
Daytona Beach	7	72,562	99.9%	67.9	99.6%
Daytona Beach	14	85	0.1%	0.3	0.4%
Daytona Beach Shores	7	5,175	99.9%	0.9	99.9%
Daytona Beach Shores	14	4	0.1%	0.0	0.1%
DeLand	7	376	1.0%	0.7	3.4%
DeLand	14	36,975	99.0%	18.6	96.6%
Delray Beach	29	98	0.2%	0.0	0.1%
Delray Beach	31	66,748	99.9%	16.5	99.9%
Deltona	9	42	0.0%	0.0	0.1%
Deltona	14	93,650	100.0%	40.8	99.9%
Eatonville	11	2,349	100.0%	1.1	96.1%
Eatonville	13	0	0.0%	0.1	4.0%
Estero	27	21,505	58.2%	13.4	52.7%
Estero	28	15,434	41.8%	12.0	47.3%
Fort Lauderdale	32	5,737	3.1%	1.0	2.7%
Fort Lauderdale	33	64,497	35.3%	13.4	37.0%
Fort Lauderdale	34	112,526	61.6%	21.9	60.4%
Fort Walton Beach	1	17	0.1%	0.1	1.5%
Fort Walton Beach	2	20,905	99.9%	7.6	98.5%
Groveland	12	13	0.1%	4.9	18.8%
Groveland	22	18,492	99.9%	21.2	81.2%
Hollywood	32	78	0.1%	0.0	0.0%
Hollywood	34	152,989	100.0%	30.8	100.0%
Jacksonville	4	422,809	44.5%	634.3	72.5%
Jacksonville	6	526,802	55.5%	240.2	27.5%
Jupiter	25	0	0.0%	0.1	0.4%
Jupiter	30	61,047	100.0%	23.0	99.6%
Lake Wales	22	0	0.0%	0.0	0.1%
Lake Wales	26	16,361	100.0%	20.1	99.9%
Lakeland	20	34	0.0%	0.2	0.3%
Lakeland	22	112,607	100.0%	75.0	99.7%
Lakeland	26	0	0.0%	0.0	0.0%
Largo	16	148	0.2%	0.0	0.1%
Largo	24	82,337	99.8%	19.5	99.9%
Longboat Key	21	2,746	36.6%	8.3	51.7%
Longboat Key	23	4,759	63.4%	7.7	48.3%
Maitland	11	19,543	100.0%	6.5	99.9%
Maitland	13	0	0.0%	0.0	0.1%
Mascotte	12	6,609	100.0%	18.0	99.7%

Cities included in more than one district					
City	Dist.	Total Pop	Pop%	Total Area	Area%
Mascotte	22	0	0.0%	0.1	0.3%
Miami	37	311,297	70.4%	38.1	68.0%
Miami	38	130,944	29.6%	18.0	32.0%
Miami Beach	37	18	0.0%	0.0	0.3%
Miami Beach	38	82,872	100.0%	15.2	99.7%
Minneola	12	13,825	99.9%	11.4	99.4%
Minneola	22	18	0.1%	0.1	0.6%
North Miami	35	590	1.0%	0.1	0.6%
North Miami	38	59,601	99.0%	10.0	99.4%
Oakland Park	33	44,229	100.0%	8.2	100.0%
Oakland Park	34	0	0.0%	0.0	0.0%
Ocala	8	63,566	100.0%	45.8	96.8%
Ocala	12	25	0.0%	1.5	3.2%
Oldsmar	16	14,887	99.9%	10.1	100.0%
Oldsmar	24	11	0.1%	0.0	0.0%
Orange City	9	12,632	100.0%	7.9	99.9%
Orange City	14	0	0.0%	0.0	0.1%
Orlando	11	139,814	45.5%	35.9	30.2%
Orlando	13	131,835	42.9%	35.6	30.0%
Orlando	15	35,924	11.7%	47.4	39.9%
Palm Beach	30	9,140	98.9%	7.8	99.9%
Palm Beach	31	105	1.1%	0.0	0.1%
Palm Springs	30	0	0.0%	0.0	0.0%
Palm Springs	31	26,890	100.0%	4.3	100.0%
Pembroke Pines	32	72,881	42.6%	17.8	51.3%
Pembroke Pines	35	98,297	57.4%	16.9	48.7%
Plantation	32	91,750	100.0%	22.0	99.9%
Plantation	33	0	0.0%	0.0	0.1%
Pompano Beach	29	0	0.0%	0.0	0.0%
Pompano Beach	33	58,013	51.8%	14.3	58.0%
Pompano Beach	34	54,033	48.2%	10.4	42.0%
Port Orange	7	15	0.0%	0.0	0.1%
Port Orange	14	62,581	100.0%	28.8	100.0%
Rockledge	14	27,678	100.0%	14.9	99.8%
Rockledge	17	0	0.0%	0.0	0.2%
Royal Palm Beach	29	0	0.0%	0.0	0.0%
Royal Palm Beach	30	38,932	100.0%	11.7	100.0%
San Antonio	10	0	0.0%	0.0	0.8%
San Antonio	20	1,297	100.0%	1.4	99.2%
South Daytona	7	12,850	99.9%	5.1	99.9%
South Daytona	14	15	0.1%	0.0	0.1%
St. Petersburg	19	114,831	44.5%	62.6	47.7%
St. Petersburg	24	143,477	55.5%	68.7	52.3%
Sunrise	32	35,497	36.5%	9.9	54.9%
Sunrise	33	61,838	63.5%	8.2	45.1%
Sweetwater	36	167	0.9%	1.0	43.7%
Sweetwater	39	19,196	99.1%	1.3	56.3%
Tampa	18	198,284	51.5%	110.2	62.7%
Tampa	19	126,022	32.7%	35.5	20.2%
Tampa	20	60,653	15.8%	30.2	17.2%
Temple Terrace	19	0	0.0%	0.4	5.0%
Temple Terrace	20	26,690	100.0%	7.3	95.0%
Wellington	29	61,291	99.4%	45.4	99.9%
Wellington	30	346	0.6%	0.1	0.1%
Westlake	25	0	0.0%	2.2	34.0%

Cities included in more than one district					
City	Dist.	Total Pop	Pop%	Total Area	Area%
Westlake	30	906	100.0%	4.3	66.0%
Winter Garden	11	46,934	99.9%	17.8	99.2%
Winter Garden	15	30	0.1%	0.1	0.8%
Winter Park	11	21	0.1%	0.0	0.0%
Winter Park	13	29,774	99.9%	10.4	100.0%

Cities included in more than one district					
City	Dist.	Total Pop	Pop%	Total Area	Area%

Functional Analysis - Summary

Plan FLSD2016

Dist.	2020 Census		2020 General Election Registered Voters																
	VAP who are:		RV who are:			RV who are:		Black Voters who are:			Hisp. Voters who are:			DEM who are:		REP who are:		NPAOth who are:	
	Black	Hisp.	DEM	REP	OTH	Black	Hisp.	DEM	REP	NPAOth	DEM	REP	NPAOth	Black	Hisp.	Black	Hisp.	Black	Hisp.
6	43.06%	10.39%	52.28%	26.50%	21.22%	42.97%	5.40%	82.56%	3.23%	14.20%	41.64%	21.20%	37.06%	67.86%	4.30%	5.24%	4.32%	28.75%	9.42%
11	36.40%	23.55%	49.00%	22.92%	28.09%	32.58%	15.99%	78.46%	3.10%	18.43%	46.43%	14.68%	38.88%	52.18%	15.15%	4.41%	10.24%	21.38%	22.13%
15	11.43%	45.59%	40.11%	25.37%	34.51%	8.41%	39.66%	71.81%	4.13%	23.98%	46.07%	14.35%	39.57%	15.05%	45.55%	1.37%	22.43%	5.84%	45.48%
19	31.33%	21.41%	49.43%	22.16%	28.42%	30.09%	14.72%	79.33%	2.96%	17.69%	44.45%	16.50%	38.91%	48.29%	13.24%	4.02%	10.96%	18.73%	20.15%
33	50.90%	22.51%	63.18%	12.45%	24.37%	47.26%	15.14%	81.70%	2.43%	15.86%	48.54%	15.76%	35.66%	61.12%	11.63%	9.24%	19.16%	30.75%	22.16%
35	47.79%	41.89%	60.72%	13.19%	26.09%	47.26%	31.56%	82.19%	2.45%	15.38%	39.49%	24.19%	36.31%	63.97%	20.53%	8.77%	57.90%	27.85%	43.92%
36	6.02%	89.40%	30.32%	34.97%	34.71%	5.47%	79.31%	82.40%	3.41%	14.14%	26.79%	37.97%	35.23%	14.87%	70.08%	0.53%	86.13%	2.23%	80.50%
37	6.58%	72.24%	35.72%	31.16%	33.12%	4.86%	59.98%	75.75%	4.29%	19.92%	30.20%	36.00%	33.79%	10.31%	50.72%	0.67%	69.29%	2.92%	61.19%
39	11.52%	69.78%	34.10%	34.03%	31.88%	10.02%	59.46%	78.71%	3.23%	17.96%	28.12%	37.40%	34.48%	23.14%	49.03%	0.95%	65.35%	5.65%	64.31%
40	8.02%	79.62%	33.27%	33.55%	33.18%	7.27%	69.96%	78.47%	3.54%	17.91%	27.47%	37.94%	34.59%	17.14%	57.77%	0.77%	79.11%	3.92%	72.95%

Functional Analysis - Summary

Plan FLSD2016

Dist.	2020 Census		Average Primary Election Turnout				Average General Election Turnout												General Election Performance in Statewide Elections 2012-2020									
	VAP who are:		DEM who are:		REP who are:		Voters who are:			DEM who are:		REP who are:		NPAOth who are:		Black Voters who are:			Hisp. Voters who are:			Avg. Perf.		Wins		Margins		
	Black	Hisp	Black	Hisp.	Black	Hisp.	DEM	REP	NPAOth	Black	Hisp.	Black	Hisp.	Black	Hisp.	DEM	REP	NPAOth	DEM	REP	NPAOth	DEM	REP	DEM	REP	MAX	MIN	AVG
6	43.06%	10.39%	69.22%	1.39%	3.02%	1.64%	54.29%	31.17%	14.54%	68.47%	2.76%	3.66%	2.90%	25.40%	6.72%	88.48%	2.71%	8.79%	43.33%	27.03%	28.84%	57.5%	40.9%	14	0	D +29.6%	D +2.6%	D +17%
11	36.40%	23.55%	59.53%	6.78%	2.76%	4.79%	50.56%	28.28%	21.15%	54.49%	11.69%	3.09%	7.24%	18.91%	17.28%	84.89%	2.68%	12.38%	50.68%	17.62%	31.42%	61.9%	36.6%	14	0	D +38.2%	D +9.6%	D +25.8%
15	11.43%	45.59%	18.37%	32.14%	0.92%	11.51%	41.12%	31.69%	27.18%	16.61%	40.39%	1.14%	16.16%	5.50%	37.05%	78.52%	4.14%	17.24%	52.32%	15.96%	31.67%	54.5%	43.9%	11	3	D +28%	D +4.1%	D +11%
19	31.33%	21.41%	51.41%	5.34%	2.60%	5.20%	53.20%	25.09%	21.71%	50.58%	9.45%	3.20%	7.87%	16.60%	14.48%	85.79%	2.55%	11.55%	49.13%	19.55%	30.88%	63.9%	34.3%	14	0	D +46.1%	D +11.6%	D +30%
33	50.90%	22.51%	61.89%	4.85%	6.60%	9.84%	68.06%	13.17%	18.77%	60.71%	9.17%	7.47%	14.86%	28.49%	18.79%	86.65%	2.06%	11.23%	52.91%	16.76%	30.08%	80.1%	19.1%	14	0	D +66.5%	D +55.6%	D +61.3%
35	47.79%	41.89%	75.65%	8.84%	8.38%	51.94%	67.40%	13.10%	19.50%	67.94%	16.25%	8.17%	54.07%	30.28%	40.17%	86.84%	2.03%	11.11%	41.94%	27.76%	30.27%	81.1%	18.2%	14	0	D +68.7%	D +50.9%	D +63%
36	6.02%	89.40%	25.47%	56.24%	0.30%	88.26%	31.83%	40.07%	28.10%	17.81%	66.11%	0.41%	86.11%	2.31%	81.42%	87.29%	2.61%	10.01%	26.81%	44.06%	29.13%	46.1%	52.8%	3	11	R +19.2%	R +2.8%	R +6.5%
37	6.58%	72.24%	11.19%	38.62%	0.36%	72.76%	36.35%	36.29%	27.36%	10.66%	45.72%	0.49%	68.03%	2.69%	59.62%	80.62%	3.74%	15.43%	28.77%	42.94%	28.28%	52.2%	46.7%	11	3	D +21.6%	D +1.7%	D +6%
39	11.52%	69.78%	23.00%	31.37%	0.48%	63.03%	35.04%	39.23%	25.73%	23.73%	42.05%	0.70%	62.73%	4.94%	59.37%	84.24%	2.79%	12.88%	26.84%	45.22%	27.94%	48.3%	50.4%	6	8	R +13.7%	R +0.7%	R +1.7%
40	8.02%	79.62%	25.88%	38.96%	0.58%	78.06%	35.80%	37.04%	27.16%	19.98%	50.75%	0.71%	76.67%	4.20%	70.85%	83.49%	3.07%	13.27%	27.49%	43.29%	29.23%	51.3%	47.6%	9	5	D +17.6%	R +3.1%	D +4%

Functional Analysis - Returns

			6	11	15	19	33	35	36	37	39	40
Plan FLSD2016		BVAP	43.06%	36.40%	11.43%	31.33%	50.90%	47.79%	6.02%	6.58%	11.52%	8.02%
Primary Elections		HVAP	10.39%	23.55%	45.59%	21.41%	22.51%	41.89%	89.40%	72.24%	69.78%	79.62%
2018	Governor (REP)	R_Baldauf	0.82%	0.78%	0.78%	0.68%	1.52%	2.19%	2.64%	1.59%	1.75%	1.61%
		R_DeSantis	58.03%	50.72%	54.24%	43.67%	67.85%	67.35%	67.57%	66.63%	68.02%	68.37%
		R_Devine	1.31%	1.51%	1.69%	1.26%	2.55%	3.48%	3.93%	3.13%	3.31%	3.19%
		R_Langford	1.06%	1.60%	1.28%	1.01%	2.28%	1.82%	1.38%	1.68%	1.77%	1.40%
		R_Mercadante	0.45%	0.70%	1.13%	0.80%	1.92%	2.45%	2.80%	2.25%	1.85%	2.28%
		R_Nathan	0.83%	0.82%	0.89%	0.94%	1.65%	1.88%	1.44%	1.55%	1.37%	1.31%
		R_Putnam	35.45%	41.45%	37.39%	48.94%	17.25%	16.63%	16.87%	19.27%	18.21%	18.12%
		R_White	1.67%	2.00%	2.40%	1.99%	3.50%	3.61%	3.23%	3.65%	3.55%	3.32%
	Governor (DEM)	D_Gillum	56.47%	49.33%	29.68%	49.48%	51.68%	58.73%	32.09%	25.63%	33.28%	32.42%
		D_Graham	19.91%	25.14%	30.72%	26.30%	12.19%	9.90%	19.25%	24.17%	22.10%	19.51%
		D_Greene	6.75%	9.02%	13.36%	6.58%	11.04%	8.58%	9.46%	7.88%	10.82%	8.75%
		D_King	1.59%	3.43%	4.18%	2.02%	0.92%	0.63%	2.22%	1.77%	2.22%	1.43%
		D_Levine	13.94%	11.84%	19.15%	14.52%	23.46%	21.56%	34.13%	38.82%	29.40%	36.02%
		D_Lundmark	0.45%	0.42%	1.06%	0.32%	0.30%	0.30%	1.58%	0.86%	0.83%	0.83%
		D_Wetherbee	0.72%	0.60%	1.65%	0.43%	0.35%	0.30%	1.14%	0.64%	1.11%	0.71%
	Attorney General (REP)	R_Moody	57.33%	54.93%	54.83%	58.88%	52.91%	51.77%	53.68%	55.19%	55.24%	54.09%
		R_White	42.69%	45.06%	45.18%	40.95%	46.72%	48.06%	46.29%	44.81%	44.72%	45.94%
	Attorney General (DEM)	D_Shaw	76.59%	75.36%	61.91%	79.41%	81.04%	84.95%	66.49%	72.98%	69.32%	73.73%
		D_Torrens	23.40%	24.65%	38.04%	20.56%	18.94%	15.04%	33.42%	27.02%	30.65%	26.30%
	Agriculture Commissioner (REP)	R_Caldwell	31.87%	35.87%	35.85%	24.88%	42.06%	40.92%	40.59%	38.87%	41.99%	41.94%
		R_Grimsley	16.16%	31.05%	33.35%	23.52%	26.24%	29.63%	34.15%	33.57%	31.77%	31.43%
		R_McCalister	7.98%	14.83%	15.70%	11.56%	21.49%	18.10%	14.52%	16.97%	16.33%	16.73%
		R_Troutman	43.86%	18.05%	14.93%	39.31%	8.99%	10.72%	10.58%	10.55%	9.71%	9.81%
	Agriculture Commissioner (DEM)	D_Fried	63.03%	55.12%	54.74%	62.90%	65.07%	61.91%	52.20%	61.17%	51.36%	57.46%
D_Porter		20.81%	18.86%	18.34%	15.90%	15.05%	16.51%	20.25%	13.88%	21.55%	17.49%	
D_Walker		16.15%	25.93%	26.88%	21.00%	19.86%	21.57%	27.41%	24.81%	27.06%	24.93%	
US Senate (REP)	R_De La Fuente	10.15%	11.28%	9.53%	13.19%	15.52%	15.77%	10.57%	13.26%	11.95%	12.20%	
	R_Scott	89.74%	88.67%	90.43%	86.56%	83.84%	84.18%	89.36%	86.65%	87.98%	87.70%	
2016	US Senate (REP)	R_Beruff	24.87%	18.60%	16.45%	25.00%	15.77%	8.85%	4.16%	6.15%	6.52%	5.19%
		R_Rivera	3.47%	2.50%	2.96%	3.73%	4.66%	3.41%	1.98%	2.02%	2.71%	2.29%
		R_Rubio	66.16%	73.34%	73.20%	64.17%	67.79%	79.65%	91.83%	87.82%	85.80%	88.94%
		R_Young	5.34%	5.31%	7.14%	6.30%	10.57%	7.86%	1.95%	3.91%	4.87%	3.37%
	US Senate (DEM)	D_De La Fuente	3.32%	3.81%	14.79%	4.70%	3.40%	5.40%	24.66%	13.36%	12.99%	12.41%
		D_Grayson	11.24%	42.25%	44.27%	10.14%	9.58%	9.60%	10.23%	11.01%	11.28%	11.17%
		D_Keith	15.23%	12.55%	10.04%	17.33%	16.08%	12.66%	12.44%	17.81%	15.80%	16.73%
	D_Luster	18.62%	2.55%	1.27%	2.14%	2.20%	2.43%	2.13%	1.29%	1.65%	1.87%	
	D_Murphy	51.43%	38.66%	29.34%	65.18%	68.42%	69.79%	50.25%	56.34%	57.86%	57.37%	
2014	Governor (REP)	R_Adeshina	1.03%	1.80%	1.40%	2.20%	2.58%	2.91%	1.65%	1.97%	1.65%	1.76%
		R_Cuevas-Neunder	7.26%	9.98%	10.33%	12.61%	13.96%	16.26%	12.08%	13.28%	13.67%	15.37%
		R_Scott	91.55%	87.96%	88.06%	84.45%	82.37%	80.59%	86.07%	84.54%	84.59%	82.68%
	Governor (DEM)	D_Crist	71.51%	81.42%	76.07%	83.98%	81.48%	85.20%	77.56%	73.05%	77.14%	77.52%
		D_Rich	28.35%	18.53%	23.75%	15.88%	18.45%	14.73%	22.18%	26.96%	22.73%	22.24%
	Attorney General (DEM)	D_Sheldon	58.79%	48.23%	59.93%	61.40%	33.85%	40.19%	58.88%	69.87%	60.57%	60.55%
D_Thurston		41.14%	51.84%	39.80%	38.41%	66.16%	59.80%	40.77%	30.13%	39.15%	39.23%	
2012	US Senate (REP)	R_Mack	61.78%	58.01%	50.25%	50.83%	67.71%	70.97%	76.15%	77.11%	74.96%	74.99%
		R_McCalister	17.14%	10.79%	11.29%	13.79%	11.30%	7.50%	4.38%	5.14%	6.79%	6.24%
		R_Stuart	5.71%	4.80%	6.03%	8.05%	7.46%	12.64%	16.22%	12.75%	12.60%	13.88%
		R_Weldon	15.01%	26.01%	32.05%	26.02%	12.07%	8.63%	3.09%	4.73%	5.51%	4.61%
	US Senate (DEM)	D_Burkett	19.89%	12.85%	19.45%	14.99%	13.65%	14.95%	16.58%	14.16%	18.71%	16.27%
D_Nelson		80.06%	86.94%	80.41%	84.69%	86.24%	85.05%	83.31%	85.73%	81.13%	83.56%	

Functional Analysis - Returns

			6	11	15	19	33	35	36	37	39	40
Plan FLSD2016 General Elections		BVAP	43.06%	36.40%	11.43%	31.33%	50.90%	47.79%	6.02%	6.58%	11.52%	8.02%
		HVAP	10.39%	23.55%	45.59%	21.41%	22.51%	41.89%	89.40%	72.24%	69.78%	79.62%
2020	President	D_Biden	61.39%	64.97%	56.96%	64.55%	77.84%	75.23%	40.25%	52.17%	45.21%	46.89%
		R_Trump	37.30%	34.06%	42.09%	34.20%	21.63%	24.28%	59.28%	47.26%	54.16%	52.60%
2018	Governor	D_Gillum	63.12%	66.17%	58.98%	67.69%	81.71%	82.56%	47.54%	55.43%	50.26%	52.81%
		R_DeSantis	35.96%	32.87%	39.77%	31.12%	17.66%	16.79%	51.08%	43.47%	48.52%	46.11%
	Attorney General	D_Shaw	59.41%	62.46%	55.70%	62.87%	80.55%	81.14%	46.14%	54.20%	48.55%	51.53%
		R_Moody	38.95%	36.00%	42.48%	35.38%	18.21%	17.64%	51.57%	43.82%	49.26%	46.49%
	Chief Financial Officer	D_Ring	60.72%	64.42%	57.86%	66.35%	81.65%	82.12%	47.21%	54.75%	49.67%	52.32%
		R_Patronis	39.29%	35.57%	42.12%	33.66%	18.35%	17.87%	52.78%	45.25%	50.32%	47.68%
Agriculture Commissioner	D_Fried	61.39%	65.97%	59.48%	68.79%	82.05%	82.50%	48.59%	56.99%	51.28%	53.88%	
	R_Caldwell	38.61%	34.03%	40.51%	31.20%	17.94%	17.50%	51.40%	43.01%	48.73%	46.12%	
US Senate	D_Nelson	61.91%	65.73%	57.90%	67.55%	82.08%	82.32%	48.06%	56.55%	51.27%	54.05%	
	R_Scott	38.09%	34.26%	42.11%	32.44%	17.93%	17.68%	51.94%	43.45%	48.73%	45.95%	
2016	President	D_Clinton	58.59%	63.95%	59.52%	64.02%	79.35%	81.54%	55.38%	59.54%	53.82%	57.49%
		R_Trump	38.31%	32.81%	37.11%	32.24%	19.00%	16.79%	42.45%	37.90%	43.42%	39.93%
US Senate	D_Murphy	50.44%	58.81%	52.55%	60.66%	77.74%	76.84%	43.72%	49.78%	46.12%	47.42%	
	R_Rubio	46.06%	37.42%	43.59%	34.86%	20.38%	21.42%	54.35%	48.10%	51.44%	50.50%	
2014	Governor	D_Crist	52.50%	59.42%	49.71%	64.21%	81.11%	82.74%	43.80%	50.75%	47.91%	52.68%
		R_Scott	43.33%	36.18%	45.60%	30.31%	16.80%	15.71%	53.87%	46.82%	49.16%	44.69%
	Attorney General	D_Sheldon	50.25%	56.29%	46.30%	58.39%	78.23%	80.05%	39.40%	47.03%	43.15%	47.32%
		R_Bondi	46.99%	41.03%	50.96%	38.36%	20.34%	18.80%	58.41%	50.87%	54.46%	50.54%
Chief Financial Officer	D_Rankin	51.29%	54.82%	45.61%	56.67%	77.81%	80.59%	40.96%	43.98%	43.14%	46.41%	
	R_Atwater	48.71%	45.18%	54.39%	43.32%	22.18%	19.40%	59.04%	56.02%	56.86%	53.60%	
Agriculture Commissioner	D_Hamilton	54.38%	54.85%	44.42%	55.78%	78.89%	81.14%	40.38%	44.77%	43.28%	46.95%	
	R_Putnam	45.61%	45.15%	55.58%	44.22%	21.11%	18.87%	59.61%	55.21%	56.71%	53.06%	
2012	President	D_Obama	59.97%	64.16%	57.98%	68.32%	81.59%	83.69%	51.83%	53.31%	52.29%	54.54%
		R_Romney	39.25%	35.14%	41.24%	30.68%	18.00%	16.03%	47.75%	46.16%	47.13%	44.97%
	US Senate	D_Nelson	63.46%	68.20%	62.80%	71.85%	82.60%	83.83%	53.49%	55.60%	53.86%	56.36%
		R_Mack	33.87%	30.03%	34.83%	25.75%	16.14%	15.17%	44.64%	42.98%	44.44%	42.26%

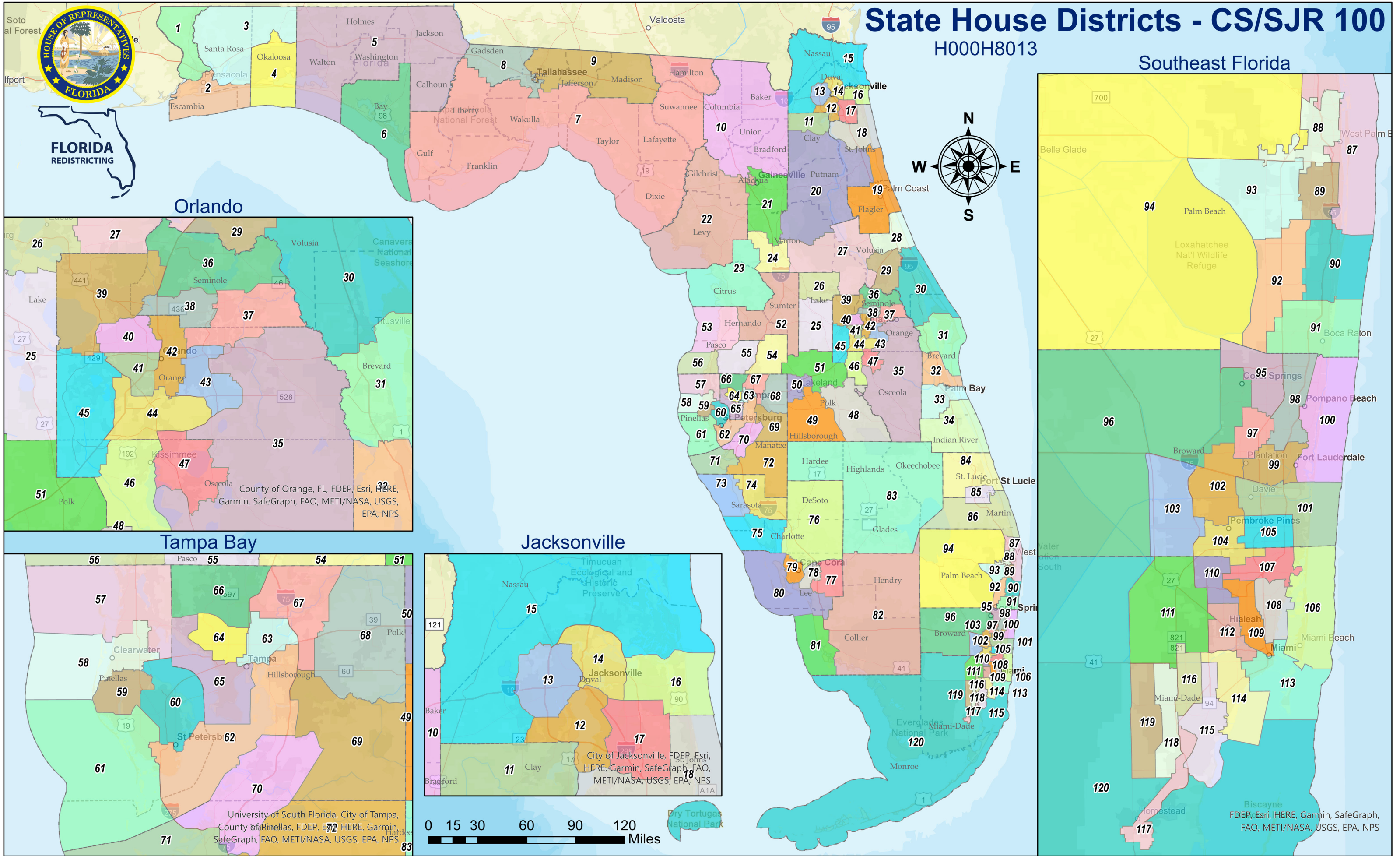


FLORIDA REDISTRICTING

State House Districts - CS/SJR 100

H000H8013


Southeast Florida



Orlando

Tampa Bay

Jacksonville



STATE HOUSE DISTRICTS - CS/SJR 100 - H000H8013

STATEWIDE SNAPSHOT

Total State Population:	21,538,187	Total Counties:	67	Reock Avg.	Median Reock	
Ideal District Population:	179,485	Counties Split:	31	0.45	0.46	
Mean Deviation:	2,850	1.59%	Counties Kept Whole:	36	Convex Hull Avg.	Median Convex Hull
Max Deviation:	4,252	2.37%	Total Cities:	412	0.82	0.83
Min Deviation:	-4,269	-2.38%	Cities Split:	53	Polsby Popper Avg.	Median Polsby Popper
Overall Deviation Range:	8,521	4.75%	Cities Kept Whole:	359	0.45	0.45

DISTRICT BREAKDOWN

District	Population			Voting Age Population		Compactness			District	Population			Voting Age Population		Compactness		
	Total Population	Deviation from Ideal	% Deviation	BVAP %	HVAP %	Reock	Convex Hull	Polsby Popper		Total Population	Deviation from Ideal	% Deviation	BVAP %	HVAP %	Reock	Convex Hull	Polsby Popper
1	178,511	-974	-0.54	21.12	5.39	0.37	0.64	0.24	31	179,252	-233	-0.13	7.99	7.78	0.50	0.82	0.44
2	180,797	1,312	0.73	16.87	6.01	0.40	0.86	0.44	32	178,737	-748	-0.42	6.71	9.29	0.40	0.82	0.42
3	178,528	-957	-0.53	7.69	5.42	0.53	0.82	0.41	33	183,186	3,701	2.06	16.07	13.96	0.48	0.83	0.43
4	183,737	4,252	2.37	11.20	9.71	0.53	0.93	0.61	34	178,835	-650	-0.36	7.19	10.03	0.55	0.91	0.59
5	181,243	1,758	0.98	12.93	5.06	0.52	0.82	0.41	35	176,404	-3,081	-1.72	11.84	31.86	0.42	0.84	0.26
6	175,216	-4,269	-2.38	10.62	6.85	0.33	0.80	0.45	36	175,313	-4,172	-2.32	16.5	19.84	0.37	0.73	0.32
7	182,734	3,249	1.81	15.26	6.14	0.36	0.67	0.24	37	175,353	-4,132	-2.30	11.54	25.33	0.37	0.78	0.37
8	175,555	-3,930	-2.19	50.08	8.79	0.38	0.72	0.23	38	175,442	-4,043	-2.25	12.29	24.37	0.37	0.79	0.36
9	182,853	3,368	1.88	18.08	6.32	0.34	0.88	0.33	39	175,326	-4,159	-2.32	17.93	22.97	0.49	0.89	0.49
10	180,867	1,382	0.77	16.75	5.89	0.56	0.91	0.42	40	175,326	-4,159	-2.32	48.03	18.49	0.53	0.92	0.56
11	177,922	-1,563	-0.87	14.44	10.20	0.48	0.93	0.58	41	176,364	-3,121	-1.74	44.26	29.46	0.45	0.87	0.58
12	181,072	1,587	0.88	21.62	12.88	0.50	0.75	0.43	42	180,528	1,043	0.58	10.16	19.14	0.36	0.78	0.33
13	183,002	3,517	1.96	48.51	6.63	0.73	0.93	0.68	43	175,629	-3,856	-2.15	12.82	57.69	0.55	0.72	0.37
14	176,278	-3,207	-1.79	50.41	10.16	0.48	0.85	0.59	44	175,329	-4,156	-2.32	10.96	43.38	0.40	0.79	0.42
15	182,272	2,787	1.55	18.69	6.33	0.47	0.74	0.30	45	175,973	-3,512	-1.96	8.48	20.43	0.47	0.93	0.52
16	180,047	562	0.31	12.40	10.32	0.52	0.86	0.59	46	176,200	-3,285	-1.83	16.94	58.99	0.44	0.81	0.48
17	183,248	3,763	2.10	14.56	12.30	0.57	0.92	0.64	47	176,233	-3,252	-1.81	11.95	58.48	0.54	0.77	0.36
18	180,300	815	0.45	4.52	7.72	0.52	0.79	0.46	48	183,593	4,108	2.29	18.52	23.21	0.40	0.84	0.27
19	175,457	-4,028	-2.24	9.28	8.16	0.38	0.75	0.40	49	178,192	-1,293	-0.72	12.4	20.43	0.53	0.92	0.48
20	175,874	-3,611	-2.01	9.70	7.14	0.57	0.85	0.44	50	180,902	1,417	0.79	16.29	18.76	0.50	0.83	0.39
21	176,405	-3,080	-1.72	29.03	12.96	0.41	0.83	0.33	51	182,359	2,874	1.60	12.74	29.36	0.46	0.77	0.30
22	183,529	4,044	2.25	8.51	10.05	0.53	0.79	0.38	52	182,726	3,241	1.81	6.73	6.14	0.45	0.70	0.34
23	176,178	-3,307	-1.84	3.33	5.82	0.36	0.70	0.37	53	175,358	-4,127	-2.30	4.63	13.04	0.54	0.88	0.64
24	175,595	-3,890	-2.17	9.95	16.05	0.43	0.77	0.36	54	176,277	-3,208	-1.79	10.68	18.3	0.45	0.89	0.59
25	176,494	-2,991	-1.67	11.28	20.56	0.57	0.95	0.59	55	175,430	-4,055	-2.26	5.69	13.99	0.47	0.92	0.65
26	177,279	-2,206	-1.23	11.16	10.13	0.58	0.92	0.53	56	176,367	-3,118	-1.74	5.11	12.78	0.51	0.94	0.69
27	183,145	3,660	2.04	6.71	12.42	0.52	0.76	0.36	57	177,343	-2,142	-1.19	3.55	7.45	0.43	0.87	0.47
28	178,466	-1,019	-0.57	16.67	6.91	0.56	0.79	0.43	58	175,888	-3,597	-2.00	8.37	12.65	0.39	0.80	0.37
29	176,556	-2,929	-1.63	11.66	25.07	0.56	0.80	0.40	59	178,235	-1,250	-0.70	6.67	9.62	0.56	0.87	0.44
30	181,596	2,111	1.18	6.18	5.27	0.40	0.85	0.37	60	175,492	-3,993	-2.22	7.65	10.03	0.54	0.87	0.50

STATE HOUSE DISTRICTS - CS/SJR 100 - H000H8013

DISTRICT BREAKDOWN																	
District	Population			Voting Age Population		Compactness			District	Population			Voting Age Population		Compactness		
	Total Population	Deviation from Ideal	% Deviation	BVAP %	HVAP %	Reock	Convex Hull	Polsby Popper		Total Population	Deviation from Ideal	% Deviation	BVAP %	HVAP %	Reock	Convex Hull	Polsby Popper
61	175,321	-4,164	-2.32	4.70	8.29	0.52	0.88	0.59	91	180,714	1,229	0.68	6.08	14.65	0.50	0.92	0.60
62	176,028	-3,457	-1.93	39.87	20.73	0.26	0.66	0.28	92	179,284	-201	-0.11	7.50	12.67	0.30	0.75	0.38
63	175,559	-3,926	-2.19	44.70	24.06	0.49	0.78	0.47	93	180,537	1,052	0.59	15.33	24.97	0.45	0.88	0.51
64	175,706	-3,779	-2.11	11.73	56.66	0.58	0.86	0.59	94	178,736	-749	-0.42	20.34	20.04	0.60	0.94	0.55
65	176,912	-2,573	-1.43	7.40	17.79	0.33	0.69	0.38	95	181,346	1,861	1.04	22.08	23.93	0.39	0.78	0.45
66	175,639	-3,846	-2.14	8.21	24.25	0.47	0.90	0.61	96	180,503	1,018	0.57	25.31	30.92	0.52	0.91	0.57
67	177,964	-1,521	-0.85	20.06	21.36	0.46	0.76	0.46	97	181,456	1,971	1.10	57.94	21.59	0.55	0.88	0.51
68	175,705	-3,780	-2.11	10.54	25.75	0.61	0.96	0.62	98	183,663	4,178	2.33	34.96	23.13	0.30	0.72	0.35
69	175,349	-4,136	-2.30	16.14	22.17	0.48	0.82	0.45	99	180,790	1,305	0.73	52.02	17.95	0.45	0.83	0.43
70	175,478	-4,007	-2.23	12.98	19.24	0.39	0.83	0.47	100	182,865	3,380	1.88	8.31	16.74	0.37	0.89	0.51
71	175,460	-4,025	-2.24	10.90	17.41	0.44	0.89	0.57	101	179,020	-465	-0.26	13.65	34.45	0.41	0.80	0.47
72	176,500	-2,985	-1.66	5.29	13.20	0.48	0.80	0.48	102	183,490	4,005	2.23	12.84	34.89	0.57	0.86	0.50
73	183,473	3,988	2.22	4.49	8.36	0.39	0.90	0.55	103	182,670	3,185	1.77	14.37	51.58	0.44	0.87	0.57
74	183,447	3,962	2.21	4.73	10.38	0.37	0.80	0.45	104	176,085	-3,400	-1.89	41.18	45.31	0.45	0.70	0.35
75	183,275	3,790	2.11	3.84	5.67	0.46	0.91	0.63	105	183,727	4,242	2.36	38.15	39.77	0.53	0.94	0.65
76	181,871	2,386	1.33	5.55	11.50	0.58	0.93	0.62	106	180,735	1,250	0.70	4.80	46.76	0.40	0.91	0.39
77	183,022	3,537	1.97	13.47	31.32	0.61	0.88	0.45	107	183,505	4,020	2.24	50.37	36.16	0.34	0.75	0.29
78	183,124	3,639	2.03	12.43	18.03	0.45	0.81	0.40	108	181,345	1,860	1.04	50.69	35.42	0.48	0.85	0.45
79	183,355	3,870	2.16	4.75	21.42	0.55	0.88	0.49	109	183,366	3,881	2.16	40.06	58.37	0.25	0.73	0.33
80	183,411	3,926	2.19	1.38	9.36	0.35	0.79	0.43	110	178,199	-1,286	-0.72	6.50	88.91	0.42	0.79	0.47
81	182,510	3,025	1.69	4.29	15.37	0.45	0.90	0.62	111	182,977	3,492	1.95	3.15	90.11	0.59	0.88	0.56
82	183,534	4,049	2.26	10.12	43.96	0.47	0.88	0.55	112	179,362	-123	-0.07	3.58	93.99	0.42	0.79	0.42
83	178,332	-1,153	-0.64	9.83	21.09	0.53	0.84	0.57	113	182,742	3,257	1.81	4.55	71.94	0.55	0.77	0.39
84	183,408	3,923	2.19	20.51	16.09	0.50	0.88	0.60	114	181,962	2,477	1.38	5.79	74.50	0.35	0.73	0.35
85	182,082	2,597	1.45	15.72	17.22	0.55	0.91	0.50	115	183,386	3,901	2.17	6.77	65.86	0.28	0.72	0.30
86	179,269	-216	-0.12	5.00	14.05	0.31	0.77	0.37	116	182,984	3,499	1.95	3.32	87.41	0.35	0.88	0.51
87	182,880	3,395	1.89	7.53	15.84	0.26	0.76	0.26	117	182,260	2,775	1.55	28.93	65.06	0.15	0.45	0.17
88	175,984	-3,501	-1.95	50.05	23.16	0.30	0.57	0.12	118	183,694	4,209	2.35	5.60	85.74	0.22	0.79	0.33
89	177,515	-1,970	-1.10	16.64	51.51	0.55	0.89	0.54	119	183,655	4,170	2.32	5.37	85.20	0.28	0.92	0.47
90	179,439	-46	-0.03	24.05	13.29	0.61	0.91	0.60	120	183,229	3,744	2.09	11.60	44.89	0.22	0.54	0.20

STATE HOUSE DISTRICTS - CS/SJR 100 - H000H8013

	DISTRICT	BVAP %	HVAP %	TOTAL REGISTERED VOTERS																								
				Black %					Hispanic %					DEM %					REP %					NPA/ Other %				
				2020	2018	2016	2014	2012	2020	2018	2016	2014	2012	2020	2018	2016	2014	2012	2020	2018	2016	2014	2012	2020	2018	2016	2014	2012
Performing Black Districts	8	50.08	8.79	50.38	49.32	49.53	50.87	50.47	4.79	4.79	4.40	3.48	4.13	65.48	65.15	66.29	66.99	68.30	15.69	15.78	15.99	15.34	15.71	18.83	19.09	17.71	17.65	15.98
	13	48.51	6.63	47.61	47.43	47.17	47.88	47.77	3.56	3.16	2.83	2.38	2.04	56.29	56.03	56.47	57.69	58.71	24.67	25.19	25.94	25.13	25.37	19.03	18.77	17.58	17.18	15.90
	14	50.41	10.16	49.70	49.81	50.10	50.78	50.07	5.17	4.51	3.93	3.28	2.92	56.45	56.45	57.49	58.70	59.44	23.09	23.34	24.08	23.37	24.13	20.46	20.19	18.43	17.92	16.44
	21	29.03	12.96	28.15	27.86	28.51	29.72	29.27	8.66	8.34	7.73	6.21	4.69	53.17	52.49	52.88	52.79	53.80	24.01	24.11	24.38	24.56	24.70	22.80	23.37	22.73	22.65	21.48
	40	48.03	18.49	41.51	41.20	41.18	40.78	39.84	13.29	12.91	12.12	10.98	7.48	54.42	54.33	54.59	54.62	55.12	18.83	19.35	20.18	21.15	22.41	26.76	26.31	25.23	24.23	22.46
	41	44.26	29.46	44.67	43.96	44.96	45.55	46.40	21.14	21.47	19.97	17.91	13.84	58.69	58.66	59.54	59.18	60.96	12.11	12.17	12.75	13.60	14.00	29.19	29.17	27.70	27.22	24.99
	62	39.87	20.73	40.09	41.57	43.20	45.70	46.51	13.94	12.79	11.82	10.05	9.16	55.51	56.45	57.64	59.38	60.85	16.98	16.40	16.46	16.23	16.59	27.51	27.15	25.91	24.39	22.54
	63	44.70	24.06	45.25	45.77	47.09	47.86	48.08	15.64	15.38	14.48	13.26	12.09	60.94	61.39	62.03	62.68	63.97	13.32	13.13	13.07	13.50	13.87	25.73	25.47	24.91	23.82	22.14
	88	50.05	23.16	48.97	49.41	49.73	50.27	49.35	13.90	13.11	12.32	11.01	11.78	59.17	60.52	61.59	62.36	62.81	13.75	13.27	13.45	13.55	14.26	27.09	26.22	24.95	24.09	22.93
	97	57.94	21.59	51.54	50.02	48.86	47.06	44.66	15.66	15.06	14.45	13.31	15.53	64.34	64.48	64.77	64.69	64.78	11.00	11.02	11.43	11.86	12.86	24.66	24.49	23.80	23.44	22.36
	98	34.96	23.13	34.44	34.00	34.07	34.38	33.10	14.61	13.39	12.35	10.68	8.72	56.95	57.24	57.69	58.77	59.06	16.93	16.81	16.95	16.91	17.73	26.11	25.94	25.34	24.32	23.20
	99	52.02	17.95	48.93	48.79	49.23	49.51	49.22	10.21	9.26	8.43	7.37	9.35	64.80	64.84	65.40	65.87	66.30	13.27	13.50	13.68	14.00	14.47	21.94	21.66	20.91	20.13	19.22
	104	41.18	45.31	40.76	41.23	41.32	42.12	41.55	34.70	33.21	31.87	29.77	48.21	57.57	59.08	59.97	60.59	61.51	15.33	14.73	15.06	15.55	16.04	27.10	26.20	24.97	23.86	22.45
	105	38.15	39.77	35.11	34.75	34.43	34.48	33.64	29.69	28.22	26.87	24.56	27.27	57.63	58.81	59.87	60.36	61.01	14.60	14.00	14.29	14.90	15.73	27.78	27.18	25.83	24.74	23.27
	107	50.37	36.16	52.08	53.56	54.29	56.15	56.33	25.09	23.48	22.54	20.30	41.45	63.42	65.66	67.08	68.57	69.33	10.53	9.34	9.26	9.12	9.42	26.04	25.01	23.68	22.29	21.25
108	50.69	35.42	49.70	51.13	52.34	54.38	53.93	26.20	24.93	24.06	22.06	41.82	64.70	66.30	67.51	68.64	69.15	9.53	8.95	9.10	9.42	9.89	25.76	24.75	23.38	21.94	20.96	
109	40.06	58.37	49.86	52.12	53.87	57.92	59.10	38.73	37.17	35.74	32.61	73.43	63.79	66.22	68.04	69.66	70.45	11.67	10.28	10.24	10.34	10.62	24.57	23.50	21.73	19.97	18.93	
117	28.93	65.06	33.39	35.99	37.95	41.73	42.80	49.62	46.14	43.52	39.15	61.58	51.74	54.84	56.57	58.31	59.68	17.66	15.48	15.37	15.14	15.69	30.60	29.68	28.08	26.55	24.64	
Performing Hispanic Districts	43	12.82	57.69	9.24	8.75	8.95	9.13	8.98	50.78	50.58	48.91	45.76	25.58	43.80	43.55	44.31	42.70	43.73	20.70	20.76	21.40	22.89	24.07	35.49	35.69	34.29	34.41	32.19
	46	16.94	58.99	12.94	12.22	12.08	12.57	12.65	54.68	55.53	53.09	49.17	29.33	46.96	48.00	49.30	47.44	48.79	16.36	15.67	16.78	18.38	19.81	36.69	36.31	33.94	34.14	31.40
	47	11.95	58.48	7.47	7.12	7.03	7.15	7.00	54.39	53.29	50.66	47.21	24.44	42.58	43.38	44.28	42.88	43.91	22.79	22.52	23.58	24.66	26.29	34.64	34.09	32.15	32.47	29.78
	110	6.50	88.91	5.44	5.80	6.09	6.90	7.21	78.56	77.57	77.23	76.03	82.84	30.01	32.06	32.69	32.92	33.48	37.19	34.97	35.61	36.33	37.51	32.81	32.98	31.71	30.76	29.02
	111	3.15	90.11	1.15	1.02	0.95	0.99	1.05	84.17	84.15	85.00	85.50	86.66	27.30	29.06	29.35	28.29	28.62	32.64	30.54	31.66	33.99	35.91	40.05	40.40	39.00	37.73	35.48
	112	3.58	93.99	1.12	1.05	1.07	1.09	1.13	84.32	83.76	84.27	84.63	87.43	27.40	29.19	29.63	28.11	28.29	39.67	38.01	39.14	42.23	43.95	32.92	32.79	31.21	29.66	27.77
	113	4.55	71.94	2.83	2.55	2.44	2.36	2.54	61.95	62.99	64.41	65.03	73.37	35.75	35.57	35.03	33.08	33.86	27.41	27.77	29.43	32.57	34.09	36.84	36.67	35.53	34.34	32.06
	114	5.79	74.50	4.10	4.24	4.44	4.79	5.13	61.81	61.50	61.65	60.65	71.03	34.24	34.26	33.89	32.92	33.73	34.45	34.68	35.77	37.10	38.21	31.31	31.05	30.36	29.98	28.07
	115	6.77	65.86	5.07	5.19	5.36	5.71	5.85	55.27	53.04	51.46	49.04	57.77	33.91	34.65	35.16	35.56	36.47	35.68	35.04	35.46	35.91	36.84	30.42	30.30	29.38	28.51	26.68
	116	3.32	87.41	1.41	1.56	1.51	1.37	1.60	79.58	78.60	78.51	78.00	82.58	27.68	28.76	28.85	27.90	28.38	39.61	38.33	39.19	41.32	42.54	32.71	32.91	31.96	30.78	29.08
	118	5.60	85.74	4.25	4.48	4.64	5.00	5.26	77.05	75.56	75.05	73.63	79.84	29.39	30.90	31.22	30.88	31.50	36.68	35.13	35.58	36.80	38.06	33.94	33.96	33.20	32.32	30.43
	119	5.37	85.20	3.76	4.10	4.21	4.65	4.78	77.58	76.35	75.65	74.15	78.88	30.81	32.34	32.46	32.03	32.71	32.45	30.62	31.04	32.01	33.44	36.74	37.04	36.49	35.96	33.82

Included in this chart are statistics of Registered Voters in Florida. This chart shows the percentage of all registered voters who, at the 2012, 2014, 2016, 2018 and 2020 general election, were (1) Black; (2) Hispanic; (3) Democrats; (4) Republicans; and (5) neither Democrats nor Republicans. This set of statistics is provided as part of the functional analysis for this plan's performing minority districts. All statistics denoted are percentages.

STATE HOUSE DISTRICTS - CS/SJR 100 - H000H8013

	DISTRICT	BVAP %	HVAP %	TOTAL VOTER TURNOUT																								
				Black %					Hispanic %					DEM %					REP %					NPA/ Other %				
				2020	2018	2016	2014	2012	2020	2018	2016	2014	2012	2020	2018	2016	2014	2012	2020	2018	2016	2014	2012	2020	2018	2016	2014	2012
Performing Black Districts	8	50.08	8.79	49.52	50.76	49.02	50.93	52.58	4.58	4.05	4.17	2.19	2.91	68.69	70.54	69.21	72.27	71.25	16.87	16.05	16.96	16.05	15.66	14.45	13.40	13.83	11.65	13.06
	13	48.51	6.63	44.87	46.49	45.61	44.16	48.40	3.10	2.33	2.50	1.46	1.78	57.52	58.64	57.32	57.64	60.08	28.31	28.99	29.20	31.03	27.34	14.13	12.38	13.49	11.23	12.56
	14	50.41	10.16	48.68	50.97	49.63	48.20	51.97	4.74	3.39	3.47	1.82	2.42	58.32	60.25	58.90	59.21	61.49	26.10	26.33	26.69	29.15	25.53	15.57	13.40	14.39	11.59	12.98
	21	29.03	12.96	26.41	27.22	27.02	26.44	30.39	7.87	6.67	7.23	3.66	5.18	55.30	56.90	54.76	54.80	55.90	26.27	25.98	26.55	29.30	26.22	18.41	17.08	18.68	15.82	17.83
	40	48.03	18.49	40.89	42.44	40.31	39.15	41.47	11.45	9.82	10.92	7.41	8.66	56.50	57.88	56.13	55.36	56.95	20.93	22.24	22.74	27.25	24.38	22.56	19.87	21.12	17.37	18.67
	41	44.26	29.46	45.10	48.57	45.83	52.27	51.12	18.95	16.20	18.79	11.65	13.91	62.44	65.74	63.41	66.13	65.48	13.05	13.19	13.55	16.09	14.65	24.51	21.01	23.01	17.76	19.82
	62	39.87	20.73	39.97	45.16	44.09	48.17	50.49	12.47	9.23	10.38	5.96	7.24	58.74	62.95	61.16	64.74	65.00	18.63	17.73	17.80	18.03	16.79	22.61	19.30	21.07	17.21	18.19
	63	44.70	24.06	43.15	46.26	46.29	46.67	50.68	14.03	11.54	12.86	8.44	10.14	63.64	66.46	65.19	66.18	67.29	15.30	15.31	15.01	17.33	14.84	21.04	18.24	19.80	16.42	17.87
	88	50.05	23.16	49.31	52.93	50.54	55.37	54.14	13.41	10.56	11.79	6.95	9.02	62.23	66.33	64.59	68.47	67.16	14.64	13.80	13.97	14.25	13.76	23.13	19.84	21.44	17.25	19.06
	97	57.94	21.59	52.85	54.58	50.98	52.70	50.18	15.15	12.37	14.08	8.87	11.45	67.59	70.09	68.53	70.64	68.96	11.24	11.16	11.35	12.51	12.10	21.17	18.75	20.12	16.85	18.94
	98	34.96	23.13	33.02	34.97	33.74	36.07	36.45	14.33	11.39	12.12	7.14	8.92	58.88	61.84	60.50	63.84	62.56	18.02	17.94	17.74	18.65	17.91	23.11	20.19	21.75	17.52	19.52
	99	52.02	17.95	46.70	47.94	48.08	49.35	50.87	10.38	8.30	8.44	5.30	6.31	66.88	69.07	68.02	70.44	69.31	14.33	14.45	14.51	15.40	14.59	18.78	16.49	17.48	14.14	16.10
	104	41.18	45.31	41.21	46.65	42.76	51.03	46.56	34.67	28.75	31.46	21.62	25.91	59.43	64.49	62.84	68.22	65.40	16.33	15.23	15.37	15.88	15.53	24.23	20.28	21.78	15.89	19.07
	105	38.15	39.77	36.00	39.63	35.88	40.80	38.21	29.33	24.19	26.64	17.36	21.85	60.17	64.60	62.94	66.57	64.93	15.33	14.70	14.59	16.00	15.23	24.50	20.70	22.46	17.43	19.84
	107	50.37	36.16	52.24	57.87	55.16	63.98	60.13	25.34	20.25	22.51	14.65	17.67	65.42	71.17	69.82	76.23	73.15	11.16	9.12	9.18	8.42	8.71	23.43	19.73	21.01	15.34	18.15
108	50.69	35.42	48.47	52.51	51.92	59.12	56.76	26.42	22.30	23.83	16.39	19.64	66.73	70.71	70.08	74.66	72.54	10.07	9.09	9.12	9.43	9.37	23.19	20.18	20.79	15.87	18.08	
109	40.06	58.37	48.97	58.44	54.57	68.46	63.21	40.33	32.22	35.95	24.51	28.41	65.19	72.33	70.94	77.52	74.41	13.03	10.58	10.30	10.19	10.02	21.81	17.08	18.71	12.14	15.56	
117	28.93	65.06	32.82	41.80	38.94	52.25	48.89	50.68	40.60	42.69	28.76	33.14	52.73	60.98	59.58	66.07	64.50	20.04	16.51	15.94	16.29	15.15	27.23	22.50	24.44	17.64	20.39	
Performing Hispanic Districts	43	12.82	57.69	9.85	10.10	9.06	9.52	10.36	45.79	42.80	46.58	35.08	39.75	45.85	47.12	46.68	43.44	45.69	23.68	25.65	23.70	31.56	27.33	30.48	27.23	29.62	24.97	26.98
	46	16.94	58.99	14.01	15.17	12.47	14.54	14.55	49.95	46.91	50.78	36.88	43.21	50.07	53.65	52.36	49.86	51.66	18.87	20.06	18.58	25.69	21.67	31.04	26.29	29.07	24.39	26.59
	47	11.95	58.48	8.04	8.54	7.15	7.67	7.83	50.25	46.17	48.10	35.64	41.55	44.31	46.52	45.98	42.55	45.40	25.99	27.96	26.14	33.49	29.36	29.68	25.51	27.90	23.92	25.22
	110	6.50	88.91	5.23	6.89	6.14	9.18	7.93	79.36	76.57	77.69	72.92	74.94	29.23	31.75	32.90	32.07	33.44	41.12	42.15	38.43	46.42	41.27	29.66	26.08	28.66	21.52	25.28
	111	3.15	90.11	1.04	1.04	0.84	1.01	1.05	85.07	84.91	85.60	86.20	85.50	26.62	28.59	29.69	25.56	28.25	35.58	36.53	33.56	44.61	39.04	37.79	34.86	36.74	29.81	32.73
	112	3.58	93.99	0.92	0.98	0.91	0.98	1.04	85.24	84.43	84.92	84.48	84.99	26.52	27.84	30.05	24.41	27.96	43.72	46.08	41.79	54.34	47.77	29.74	26.06	28.18	21.20	24.27
	113	4.55	71.94	2.49	2.48	2.14	2.23	2.43	62.02	61.46	64.30	63.08	64.12	36.54	37.55	36.13	33.91	34.49	28.86	30.73	30.41	39.51	36.15	34.60	31.71	33.46	26.57	29.37
	114	5.79	74.50	3.47	4.06	3.89	4.67	4.92	63.12	59.95	61.72	58.02	59.13	34.26	35.48	34.49	34.05	33.84	36.86	38.53	37.60	43.89	40.74	28.90	26.00	27.89	22.05	25.43
	115	6.77	65.86	4.64	5.22	5.00	5.78	5.92	55.73	50.94	51.32	43.53	46.70	34.09	36.34	35.89	37.94	37.13	38.03	38.81	37.61	40.87	39.31	27.87	24.86	26.49	21.20	23.57
	116	3.32	87.41	1.20	1.49	1.39	1.12	1.54	80.44	78.42	79.00	76.72	77.44	27.38	28.64	29.22	26.33	28.21	42.80	44.82	41.85	51.71	46.24	29.81	26.55	28.94	21.96	25.55
	118	5.60	85.74	3.94	4.92	4.47	5.90	5.62	78.02	74.91	75.65	71.33	72.54	28.86	31.33	31.58	30.64	31.43	39.99	41.08	38.38	45.40	41.63	31.16	27.60	30.05	23.96	26.93
	119	5.37	85.20	3.66	4.84	4.23	6.00	5.46	78.17	75.24	76.01	70.91	72.76	30.77	33.64	33.36	32.93	33.56	35.27	35.57	33.09	39.56	36.21	33.98	30.80	33.55	27.48	30.24

Included in this chart are statistics of Voter Turnout in Florida. This chart shows the percentage of the actual electorate at the 2012, 2014, 2016, 2018 and 2020 general election, were (1) Black; (2) Hispanic; (3) Democrats; (4) Republicans; and (5) neither Democrats nor Republicans. This set of statistics is provided as part of the functional analysis for this plan's performing minority districts. All statistics denoted are percentages.

STATE HOUSE DISTRICTS - CS/SJR 100 - H000H8013

		ELECTION RESULTS																											
DISTRICT	2020 President		2018 Governor		2018 AG		2018 CFO		2018 Ag Commish		2018 US Senate		2016 President		2016 US Senate		2014 Governor		2014 AG		2014 CFO		2014 Ag Commish		2012 President		2012 US Senate		
	R_Trump	D_Biden	R_DeSantis	D_Gillum	R_Moody	D_Shaw	R_Patronis	D_Ring	R_Caldwell	D_Fried	R_Scott	D_Nelson	R_Trump	D_Clinton	R_Rubio	D_Murphy	R_Scott	D_Crist	R_Bondi	D_Sheldon	R_Atwater	D_Rankin	R_Putnam	D_Hamilton	R_Romney	D_Obama	R_Mack	D_Nelson	
Performing Black Districts	8	24.62	74.24	23.25	75.87	26.16	72.22	26.52	73.47	24.53	75.46	23.36	76.65	24.48	72.07	27.99	68.87	23.32	73.77	29.07	68.41	32.64	67.37	31.65	68.35	24.52	74.48	21.12	77.02
	13	34.93	63.83	33.54	65.62	36.47	62.03	36.70	63.29	36.22	63.75	35.47	64.54	35.54	61.55	42.94	53.64	39.84	56.33	43.23	54.22	44.58	55.38	41.73	58.23	35.82	63.41	31.06	66.51
	14	33.24	65.53	31.15	67.86	33.90	64.53	34.36	65.63	33.83	66.19	33.40	66.59	33.38	63.90	41.39	55.28	38.13	57.94	41.83	55.69	43.25	56.73	39.83	60.14	33.62	65.69	28.92	68.56
	21	34.13	64.59	32.29	66.54	34.81	63.43	34.26	65.77	33.44	66.58	32.25	67.73	33.48	62.51	37.41	58.96	34.33	60.79	40.18	56.82	41.95	58.03	42.83	57.16	34.09	64.41	29.63	68.03
	40	28.32	70.78	26.78	72.30	30.08	68.50	29.41	70.58	28.08	71.94	28.27	71.73	27.58	69.36	31.62	64.56	30.67	64.96	35.60	61.82	39.32	60.66	39.20	60.76	29.77	69.49	24.95	73.33
	41	21.37	77.64	17.23	81.85	19.88	78.54	19.60	80.38	18.51	81.50	19.36	80.64	17.51	79.71	22.99	73.30	20.12	76.20	24.52	73.09	26.00	73.96	25.39	74.64	18.05	81.46	15.77	82.65
	62	27.05	71.73	22.38	76.50	26.37	71.93	24.80	75.21	22.77	77.23	23.95	76.02	24.03	72.69	26.57	69.33	20.41	75.43	28.28	68.97	32.33	67.65	32.41	67.53	20.80	78.38	17.42	80.59
	63	22.54	76.19	18.98	79.96	22.78	75.65	21.60	78.42	19.81	80.18	20.68	79.30	19.21	77.40	22.93	72.87	20.51	74.80	28.52	69.04	30.58	69.41	31.79	68.20	18.25	80.91	15.57	82.57
	88	23.84	75.37	18.83	80.60	20.57	77.91	19.96	80.03	19.88	80.09	20.40	79.61	20.17	77.66	23.71	74.08	17.54	80.13	23.32	75.10	26.24	73.73	22.65	77.36	17.94	81.55	15.65	83.18
	97	18.78	80.69	15.00	84.47	15.63	83.21	15.69	84.30	15.39	84.60	15.49	84.51	16.55	81.81	18.18	80.08	15.41	82.68	18.77	79.81	20.27	79.72	19.38	80.61	16.09	83.51	14.44	84.41
	98	28.94	70.46	25.11	74.23	25.34	73.33	25.62	74.36	25.04	74.94	24.76	75.26	25.96	72.21	26.74	71.00	22.68	74.74	26.36	71.92	29.39	70.58	27.88	72.11	24.57	74.92	22.00	76.51
	99	21.69	77.77	18.67	80.75	19.25	79.57	19.62	80.39	18.81	81.19	18.61	81.39	19.28	78.93	20.15	77.94	16.85	81.04	20.20	78.18	23.21	76.78	21.96	78.04	18.37	81.20	16.67	82.15
	104	27.07	72.44	19.85	79.53	20.37	78.40	20.78	79.23	20.19	79.81	20.50	79.50	19.77	78.50	24.41	73.93	18.99	79.31	22.60	76.20	23.30	76.71	22.70	77.31	19.42	80.26	18.06	80.89
	105	27.55	71.82	20.98	78.20	21.60	76.93	21.93	78.07	21.49	78.52	21.16	78.85	21.70	76.08	24.08	73.67	19.66	77.89	23.77	74.37	25.03	74.96	24.78	75.20	20.48	79.02	18.56	80.06
107	22.48	77.02	14.46	84.85	15.11	83.42	14.31	85.73	14.57	85.44	15.27	84.76	14.30	84.15	18.39	79.64	12.03	86.43	14.36	84.41	15.81	84.19	15.20	84.82	12.62	87.08	11.51	87.43	
108	18.33	81.07	11.94	87.40	13.04	85.44	13.43	86.55	13.03	86.98	13.09	86.90	12.25	85.97	16.90	80.82	11.50	86.96	14.50	83.97	16.83	83.15	16.35	83.62	11.27	88.36	10.84	88.19	
109	23.71	75.68	13.12	85.81	14.74	83.58	15.08	84.88	14.85	85.13	15.56	84.43	12.41	86.13	18.78	79.00	12.72	85.64	14.85	83.62	14.67	85.29	14.79	85.13	10.29	89.42	10.87	87.97	
117	34.54	64.89	22.54	76.42	23.55	74.54	24.21	75.78	23.76	76.24	24.32	75.65	20.27	77.73	27.26	70.19	19.96	77.69	22.92	75.44	23.94	76.03	24.08	75.89	18.14	81.51	17.49	81.24	
Performing Hispanic Districts	43	37.41	61.46	33.20	65.35	35.99	61.74	35.78	64.24	34.35	65.65	35.97	64.03	30.44	65.74	37.44	58.32	39.51	54.99	45.32	51.54	48.61	51.37	49.28	50.73	34.65	64.39	29.18	68.52
	46	34.23	64.84	28.43	70.08	30.59	67.50	29.99	70.00	29.04	70.96	31.98	68.00	25.60	71.53	31.96	64.18	34.33	60.74	39.99	57.42	40.71	59.30	43.00	56.98	26.88	72.46	22.03	75.50
	47	42.87	56.22	38.28	60.30	40.84	57.26	40.04	59.94	38.84	61.14	41.24	58.74	35.19	61.59	41.39	54.48	42.64	52.26	48.88	48.38	50.66	49.31	52.39	47.58	36.44	62.71	30.07	67.23
	110	60.01	39.49	53.28	45.52	53.51	44.47	54.69	45.31	53.28	46.72	53.52	46.48	45.11	52.65	55.71	42.39	53.14	44.44	58.42	39.50	59.51	40.49	59.79	40.22	49.43	50.13	46.17	52.13
	111	58.85	40.67	49.44	49.20	49.90	47.70	51.51	48.48	49.63	50.35	50.55	49.46	39.58	57.97	54.72	43.37	56.27	41.36	60.81	36.76	61.76	38.23	62.20	37.77	48.05	51.55	45.10	52.59
	112	64.14	35.44	57.50	40.79	58.32	39.02	59.34	40.65	58.21	41.80	58.54	41.43	47.77	50.18	59.18	38.84	62.10	35.66	66.68	31.12	67.03	32.95	68.16	31.84	53.83	45.78	50.80	47.35
	113	43.95	55.43	39.52	59.27	39.73	58.18	41.46	58.52	38.97	61.03	40.02	59.95	33.87	63.56	45.34	52.36	46.06	51.48	49.76	47.86	54.72	45.30	54.07	45.92	43.85	55.62	41.02	57.43
	114	49.72	49.77	46.68	52.35	47.01	51.21	48.44	51.56	46.07	53.93	46.33	53.67	40.47	56.97	51.21	46.88	50.20	47.66	53.60	44.58	58.88	41.12	57.67	42.31	49.43	50.05	46.04	52.69
	115	50.77	48.69	47.33	51.76	47.56	50.58	48.71	51.29	46.60	53.42	46.37	53.63	42.90	54.44	51.27	46.65	45.35	51.93	50.75	47.19	56.85	43.13	55.70	44.26	48.85	50.60	45.19	53.52
	116	59.74	39.73	54.71	44.03	55.30	42.59	56.44	43.56	54.80	45.21	54.60	45.41	46.43	50.89	57.84	40.10	57.37	40.08	62.86	35.03	65.61	34.39	65.15	34.84	54.04	45.49	51.34	47.20
118	58.00	41.51	51.34	47.54	51.75	46.13	53.16	46.85	51.60	48.42	51.34	48.67	43.87	53.51	55.37	42.68	51.18	46.13	57.45	40.35	59.77	40.25	59.63	40.39	49.45	50.07	46.59	51.95	
119	54.05	45.45	46.28	52.51	46.73	51.06	47.93	52.07	46.44	53.54	46.38	53.64	38.96	58.43	51.09	46.84	45.35	52.02	52.15	45.50	54.25	45.77	54.02	46.00	44.72	54.83	42.34	56.09	

Included in this chart are the results of Florida's 14 statewide general-election contests from 2012 to 2020. Highlighted cells indicate the contest's winner. This set of statistics is provided as part of the functional analysis for this plan's performing minority districts. All statistics denoted are percentages.

STATE HOUSE DISTRICTS - CS/SJR 100 - H000H8013

	District	2020 Census		2020 General Election																																	
				Total Registered Voters (RV)					DEM RV		REP RV		NPA RV		Black RV			Hispanic RV			Total Voter Turnout (VT)					DEM VT		REP VT		NPA VT		Black VT			Hispanic VT		
				BVAP	HVAP	DEM	REP	NPA	Black	Hisp.	Black	Hisp.	Black	Hisp.	Black	Hisp.	DEM	REP	NPA	DEM	REP	NPA	DEM	REP	NPA	Black	Hisp.	Black	Hisp.	Black	Hisp.	Black	Hisp.	DEM	REP	NPA	DEM
Performing Black Districts	8	50.08	8.79	65.48	15.69	18.83	50.38	4.79	66.18	3.99	5.37	4.65	32.90	7.52	86.00	1.67	12.30	54.63	15.25	29.59	68.69	16.87	14.45	49.52	4.58	64.83	3.83	3.77	4.31	30.06	8.07	89.91	1.29	8.77	57.53	15.90	25.47
	13	48.51	6.63	56.29	24.67	19.03	47.61	3.56	71.09	2.79	5.66	2.82	32.49	6.55	84.05	2.93	12.99	44.21	19.57	35.03	57.52	28.31	14.13	44.87	3.10	69.13	2.57	3.86	2.45	27.92	6.22	88.63	2.44	8.79	47.65	22.37	28.35
	14	50.41	10.16	56.45	23.09	20.46	49.70	5.17	73.25	3.85	6.91	4.92	32.98	9.05	83.21	3.21	13.58	42.02	21.95	35.78	58.32	26.10	15.57	48.68	4.74	72.94	3.56	5.37	4.62	30.25	9.09	87.38	2.88	9.68	43.75	25.42	29.83
	21	29.03	12.96	53.17	24.01	22.80	28.15	8.66	44.17	8.15	3.30	6.10	16.76	12.28	83.43	2.81	13.58	50.04	16.90	32.31	55.30	26.27	18.41	26.41	7.87	42.16	7.61	2.19	5.38	13.36	11.62	88.27	2.18	9.31	53.49	17.97	27.20
	40	48.03	18.49	54.42	18.83	26.76	41.51	13.29	59.91	11.92	6.52	9.85	28.58	18.43	78.54	2.96	18.43	48.81	13.97	37.10	56.50	20.93	22.56	40.89	11.45	59.47	10.57	5.07	8.41	27.43	16.39	82.17	2.60	15.13	52.17	15.37	32.30
	41	44.26	29.46	58.69	12.11	29.19	44.67	21.14	60.15	17.56	10.74	19.86	27.46	28.81	79.03	2.91	17.95	48.75	11.38	39.78	62.44	13.05	24.51	45.10	18.95	60.22	16.08	8.14	18.24	26.27	26.36	83.37	2.36	14.28	52.98	12.56	34.09
	62	39.87	20.73	55.51	16.98	27.51	40.09	13.94	58.35	10.91	6.37	12.85	23.96	20.63	80.80	2.70	16.44	43.44	15.65	40.72	58.74	18.63	22.61	39.97	12.47	57.84	9.89	5.01	12.41	22.18	18.92	85.02	2.34	12.55	46.59	18.54	34.31
	63	44.70	24.06	60.94	13.32	25.73	45.25	15.64	60.02	12.80	8.85	15.82	29.02	22.21	80.83	2.60	16.50	49.86	13.46	36.54	63.64	15.30	21.04	43.15	14.03	57.68	11.84	6.16	14.35	25.82	20.27	85.08	2.18	12.59	53.73	15.65	30.41
	88	50.05	23.16	59.17	13.75	27.09	48.97	13.90	65.88	10.39	9.59	17.50	31.90	19.75	79.60	2.69	17.65	44.22	17.30	38.47	62.23	14.64	23.13	49.31	13.41	66.09	9.83	7.38	17.82	30.62	20.18	83.41	2.19	14.37	45.59	19.45	34.79
	97	57.94	21.59	64.34	11.00	24.66	51.54	15.66	64.07	12.00	11.88	22.45	36.51	22.20	79.99	2.54	17.47	49.30	15.76	34.95	67.59	11.24	21.17	52.85	15.15	65.09	11.39	10.61	23.18	36.21	22.79	83.25	2.26	14.50	50.83	17.20	31.84
	98	34.96	23.13	56.95	16.93	26.11	34.44	14.61	49.60	12.22	4.95	13.24	20.46	20.60	82.02	2.43	15.51	47.62	15.34	36.82	58.88	18.02	23.11	33.02	14.33	47.94	11.94	3.69	13.14	17.79	21.10	85.46	2.01	12.45	49.05	16.53	34.02
	99	52.02	17.95	64.80	13.27	21.94	48.93	10.21	63.37	7.46	8.53	14.15	30.67	15.95	83.92	2.31	13.75	47.30	18.38	34.26	66.88	14.33	18.78	46.70	10.38	61.13	7.53	6.09	14.68	26.32	17.14	87.54	1.87	10.59	48.49	20.27	31.00
	104	41.18	45.31	57.57	15.33	27.10	40.76	34.70	57.84	23.21	6.69	57.08	23.76	46.41	81.69	2.52	15.80	38.51	25.22	36.25	59.43	16.33	24.23	41.21	34.67	58.46	22.73	5.61	58.54	22.88	47.88	84.31	2.22	13.45	38.95	27.57	33.45
	105	38.15	39.77	57.63	14.60	27.78	35.11	29.69	49.08	23.38	6.03	36.99	21.41	38.95	80.56	2.51	16.94	45.38	18.19	36.44	60.17	15.33	24.50	36.00	29.33	50.15	22.45	5.25	37.96	20.49	40.82	83.82	2.24	13.95	46.06	19.84	34.10
	107	50.37	36.16	63.42	10.53	26.04	52.08	25.09	67.33	17.05	12.13	46.00	31.09	36.17	82.00	2.45	15.54	43.11	19.32	37.54	65.42	11.16	23.43	52.24	25.34	67.76	16.69	9.64	48.55	29.03	38.37	84.87	2.06	13.02	43.10	21.38	35.48
108	50.69	35.42	64.70	9.53	25.76	49.70	26.20	62.37	19.17	14.69	47.04	30.79	36.15	81.21	2.82	15.96	47.34	17.12	35.55	66.73	10.07	23.19	48.47	26.42	61.16	18.99	11.18	48.49	28.02	38.16	84.21	2.32	13.40	47.98	18.48	33.50	
109	40.06	58.37	63.79	11.67	24.57	49.86	38.73	67.24	25.20	9.15	76.27	23.90	55.95	86.03	2.14	11.78	41.51	22.99	35.50	65.19	13.03	21.81	48.97	40.33	67.16	25.37	5.64	79.66	20.07	61.35	89.41	1.50	8.94	41.00	25.73	33.18	
117	28.93	65.06	51.74	17.66	30.60	33.39	49.62	52.98	34.21	4.62	73.20	16.79	62.08	82.10	2.44	15.38	35.68	26.06	38.28	52.73	20.04	27.23	32.82	50.68	53.28	33.56	3.25	76.00	14.79	65.18	85.59	1.98	12.27	34.92	30.06	35.03	
Performing Hispanic Districts	43	12.82	57.69	43.80	20.70	35.49	9.24	50.78	15.02	54.65	1.59	32.64	6.54	56.60	71.21	3.55	25.13	47.13	13.31	39.56	45.85	23.68	30.48	9.85	45.79	16.11	49.91	1.41	29.84	6.92	51.97	74.97	3.39	21.40	49.98	15.43	34.60
	46	16.94	58.99	46.96	16.36	36.69	12.94	54.68	20.19	55.09	2.76	39.67	8.09	60.83	73.28	3.49	22.95	47.31	11.87	40.82	50.07	18.87	31.04	14.01	49.95	21.85	51.12	2.30	37.00	8.24	55.99	78.07	3.10	18.26	51.24	13.97	34.79
	47	11.95	58.48	42.58	22.79	34.64	7.47	54.39	12.44	60.81	1.40	32.94	5.27	60.55	70.94	4.28	24.43	47.60	13.80	38.56	44.31	25.99	29.68	8.04	50.25	13.51	57.80	1.21	30.37	5.72	56.45	74.43	3.90	21.10	50.96	15.71	33.35
	110	6.50	88.91	30.01	37.19	32.81	5.44	78.56	14.38	68.95	0.55	85.30	2.80	79.68	79.36	3.73	16.91	26.34	40.38	33.28	29.23	41.12	29.66	5.23	79.36	14.76	68.41	0.43	85.91	2.48	81.04	82.51	3.35	14.09	25.20	44.51	30.28
	111	3.15	90.11	27.30	32.64	40.05	1.15	84.17	2.55	82.85	0.28	87.24	0.88	82.57	60.56	8.00	30.47	26.87	33.83	39.29	26.62	35.58	37.79	1.04	85.07	2.43	83.01	0.24	87.99	0.77	83.71	62.53	8.08	28.27	25.98	36.81	37.19
	112	3.58	93.99	27.40	39.67	32.92	1.12	84.32	2.66	81.59	0.29	87.68	0.81	82.52	65.15	10.20	23.94	26.51	41.26	32.22	26.52	43.72	29.74	0.92	85.24	2.26	81.45	0.23	88.19	0.70	84.30	64.88	10.70	22.41	25.34	45.24	29.41
	113	4.55	71.94	35.75	27.41	36.84	2.83	61.95	5.41	56.36	0.55	70.43	2.01	61.05	68.30	5.35	26.20	32.52	31.16	36.31	36.54	28.86	34.60	2.49	62.02	4.79	55.16	0.49	71.14	1.73	61.65	70.14	5.67	23.95	32.50	33.10	34.39
	114	5.79	74.50	34.24	34.45	31.31	4.10	61.81	9.48	49.48	0.42	73.09	2.26	62.89	79.18	3.51	17.29	27.41	40.74	31.86	34.26	36.86	28.90	3.47	63.12	8.33	49.54	0.27	74.11	1.75	65.11	82.24	2.83	14.57	26.89	43.27	29.81
	115	6.77	65.86	33.91	35.68	30.42	5.07	55.27	11.10	43.04	0.65	64.29	3.45	58.28	74.29	4.57	20.69	26.41	41.50	32.08	34.09	38.03	27.87	4.64	55.73	10.51	42.43	0.54	65.01	3.03	59.35	77.13	4.41	18.16	25.96	44.37	29.68
	116	3.32	87.41	27.68	39.61	32.71	1.41	79.58	3.33	73.27	0.21	84.44	1.23	79.04	65.16	5.98	28.54	25.49	42.03	32.49	27.38	42.80	29.81	1.20	80.44	2.97	73.05	0.17	85.14	1.04	80.49	67.79	6.23	25.89	24.87	45.30	29.83
	118	5.60	85.74	29.39	36.68	33.94	4.25	77.05	10.71	67.89	0.58	83.61	2.55	77.89	74.11	4.98	20.38	25.90	39.80	34.32	28.86	39.99	31.16	3.94	78.02	10.57	67.73	0.47	84.43	2.20	79.32	77.40	4.74	17.36	25.05	43.27	

STATE HOUSE DISTRICTS - CS/SJR 100 - H000H8013

	District	2020 Census		2020 Primary Election											
		BVAP	HVAP	Total Voter Turnout (VT)				DEM VT		REP VT		Black VT		Hispanic VT	
				DEM	REP	Black	Hisp.	Black	Hisp	Black	Hisp.	DEM	REP	DEM	REP
Performing Black Districts	8	50.08	8.79	80.38	13.32	57.15	2.09	67.66	1.84	4.12	2.10	95.17	0.96	70.63	13.38
	13	48.51	6.63	67.17	27.43	51.48	1.78	71.93	1.74	3.98	1.31	93.85	2.12	65.61	20.18
	14	50.41	10.16	68.97	24.83	56.87	2.32	77.04	1.85	4.91	2.59	93.43	2.14	54.88	27.66
	21	29.03	12.96	66.29	25.63	30.90	4.13	43.74	4.15	1.85	2.66	93.84	1.53	66.67	16.54
	40	48.03	18.49	68.71	20.10	45.90	7.57	60.37	7.20	4.58	4.95	90.37	2.01	65.33	13.16
	41	44.26	29.46	76.52	11.57	56.04	12.24	67.00	10.59	8.05	13.41	91.48	1.66	66.24	12.68
	62	39.87	20.73	71.97	16.62	48.99	6.80	62.40	5.45	5.56	8.13	91.68	1.89	57.68	19.87
	63	44.70	24.06	73.18	15.74	45.94	9.70	57.84	8.36	5.40	9.42	92.14	1.85	63.08	15.29
	88	50.05	23.16	77.46	11.83	58.53	7.95	69.32	6.01	7.60	12.01	91.73	1.54	58.60	17.87
	97	57.94	21.59	80.72	8.64	59.85	9.30	67.54	7.45	9.45	17.82	91.10	1.37	64.70	16.57
	98	34.96	23.13	73.91	15.01	38.54	8.81	48.52	7.63	2.93	9.25	93.04	1.14	64.00	15.76
	99	52.02	17.95	80.58	11.08	52.79	6.03	61.49	4.86	6.85	10.21	93.85	1.44	64.94	18.75
	104	41.18	45.31	75.14	12.58	54.61	22.22	66.16	14.38	6.47	53.21	91.03	1.49	48.61	30.13
	105	38.15	39.77	75.93	12.43	46.60	17.88	56.20	14.29	5.41	28.39	91.58	1.44	60.69	19.74
	107	50.37	36.16	78.49	8.03	62.78	17.73	72.87	11.79	10.43	46.67	91.11	1.33	52.20	21.15
108	50.69	35.42	76.72	8.48	49.99	22.89	58.59	17.29	9.27	48.70	89.93	1.57	57.94	18.05	
109	40.06	58.37	75.36	11.75	60.61	30.90	75.38	17.69	5.48	83.31	93.73	1.06	43.14	31.68	
117	28.93	65.06	66.14	18.06	46.14	37.47	64.04	22.53	3.33	73.73	91.80	1.30	39.76	35.53	
Performing Hispanic Districts	43	12.82	57.69	58.84	25.61	13.02	36.57	19.32	40.50	1.02	21.72	87.27	2.00	65.15	15.21
	46	16.94	58.99	62.68	19.92	17.40	41.09	24.30	44.20	2.27	25.02	87.54	2.60	67.43	12.13
	47	11.95	58.48	54.80	29.71	9.94	40.20	15.68	49.04	0.91	20.41	86.44	2.73	66.85	15.08
	110	6.50	88.91	32.55	48.15	7.98	76.21	21.94	58.72	0.33	86.10	89.53	2.02	25.08	54.40
	111	3.15	90.11	28.12	44.27	1.18	86.06	3.08	81.63	0.12	89.33	73.26	4.65	26.67	45.95
	112	3.58	93.99	26.37	53.22	0.97	85.60	2.69	77.61	0.18	89.34	73.31	10.17	23.91	55.54
	113	4.55	71.94	43.52	33.35	2.72	63.13	4.98	50.56	0.43	77.81	79.67	5.29	34.85	41.11
	114	5.79	74.50	40.32	40.45	3.78	60.84	8.41	43.08	0.21	76.15	89.70	2.26	28.55	50.63
	115	6.77	65.86	42.70	39.08	5.52	50.22	11.03	34.47	0.45	64.93	85.30	3.19	29.31	50.52
	116	3.32	87.41	28.84	51.46	0.94	79.86	2.39	68.02	0.14	86.15	73.68	7.43	24.57	55.51
	118	5.60	85.74	32.76	46.31	5.39	75.71	14.00	60.33	0.44	84.90	85.13	3.79	26.11	51.94
119	5.37	85.20	36.08	40.41	5.47	75.69	12.45	64.86	0.31	84.06	82.19	2.28	30.92	44.88	

Included in this chart are the statistics of Voter Turnout (VT) for the 2020 primary election. For example, the column entitled "Total Voter Turnout (VT)" indicates the percentage of actual voters at the 2020 primary election who were (1) registered Democrats; (2) registered Republicans; (3) Black; and (4) Hispanic. Similarly, the column entitled "DEM VT" indicates the percentage of the electorate in the Democratic primary who were Black and the percentage of the electorate in the Democratic primary who were Hispanic. This set of statistics is provided as part of the functional analysis for this plan's performing minority districts. All statistics denoted are percentages.

STATE HOUSE DISTRICTS - CS/SJR 100 - H000H8013

	District	2020 Census		2018 General Election																																	
				Total Registered Voters (RV)					DEM RV		REP RV		NPA RV		Black RV			Hispanic RV			Total Voter Turnout (VT)					DEM VT		REP VT		NPA VT		Black VT			Hispanic VT		
				BVAP	HVAP	DEM	REP	NPA	Black	Hisp.	Black	Hisp.	Black	Hisp.	Black	Hisp.	DEM	REP	NPA	DEM	REP	NPA	DEM	REP	NPA	Black	Hisp.	Black	Hisp.	Black	Hisp.	Black	Hisp.	DEM	REP	NPA	DEM
Performing Black Districts	8	50.08	8.79	65.15	15.78	19.09	49.32	4.79	65.60	4.97	5.19	4.65	30.05	7.73	86.66	1.66	11.63	52.46	16.36	30.77	70.54	16.05	13.40	50.76	4.05	65.44	3.35	3.59	4.05	29.89	7.66	90.95	1.14	7.89	58.30	16.02	25.31
	13	48.51	6.63	56.03	25.19	18.77	47.43	3.16	71.89	2.39	5.33	2.82	30.78	5.98	84.92	2.83	12.18	43.86	19.09	35.56	58.64	28.99	12.38	46.49	2.33	71.45	1.95	3.81	1.80	28.00	4.94	90.11	2.38	7.46	48.95	22.32	26.25
	14	50.41	10.16	56.45	23.34	20.19	49.81	4.51	73.90	4.04	6.48	4.92	32.51	8.11	83.74	3.03	13.18	42.37	20.91	36.29	60.25	26.33	13.40	50.97	3.39	74.99	2.57	5.10	3.27	32.79	7.06	88.65	2.64	8.62	45.65	25.40	27.95
	21	29.03	12.96	52.49	24.11	23.37	27.86	8.34	44.54	5.47	3.02	6.10	15.73	11.95	83.91	2.62	13.20	50.13	15.79	33.48	56.90	25.98	17.08	27.22	6.67	42.84	6.61	2.08	4.10	13.05	10.21	89.55	1.99	8.19	56.39	15.96	26.14
	40	48.03	18.49	54.33	19.35	26.31	41.20	12.91	60.41	8.59	6.04	9.85	27.32	18.31	79.66	2.84	17.44	49.62	12.87	37.31	57.88	22.24	19.87	42.44	9.82	61.66	9.32	4.72	6.63	28.49	14.32	84.09	2.47	13.34	54.93	15.02	28.96
	41	44.26	29.46	58.66	12.17	29.17	43.96	21.47	60.18	17.74	9.94	19.86	25.43	29.61	80.30	2.75	16.87	49.56	10.06	40.25	65.74	13.19	21.01	48.57	16.20	63.39	13.95	7.63	14.80	27.59	23.66	85.79	2.07	11.93	56.59	12.05	30.69
	62	39.87	20.73	56.45	16.40	27.15	41.57	12.79	60.45	10.94	6.51	12.85	23.33	19.39	82.10	2.57	15.24	44.56	14.03	41.17	62.95	17.73	19.30	45.16	9.23	62.45	7.46	5.59	9.11	24.92	14.41	87.04	2.19	10.65	50.86	17.49	30.12
	63	44.70	24.06	61.39	13.13	25.47	45.77	15.38	60.74	14.09	8.88	15.82	28.61	21.99	81.47	2.55	15.92	51.43	12.03	36.41	66.46	15.31	18.24	46.26	11.54	60.53	9.91	6.26	11.20	27.47	17.32	86.95	2.07	10.83	57.04	14.85	27.35
	88	50.05	23.16	60.52	13.27	26.22	49.41	13.11	66.11	14.88	9.61	17.50	30.84	19.37	80.97	2.58	16.36	46.21	15.06	38.74	66.33	13.80	19.84	52.93	10.56	68.38	7.97	7.52	13.47	32.78	17.00	85.69	1.96	12.29	50.06	17.60	31.94
	97	57.94	21.59	64.48	11.02	24.49	50.02	15.06	62.43	19.14	11.33	22.45	34.80	21.42	80.48	2.50	17.04	51.05	14.00	34.84	70.09	11.16	18.75	54.58	12.37	66.04	9.60	10.17	17.89	38.12	19.43	84.81	2.08	13.10	54.37	16.14	29.46
	98	34.96	23.13	57.24	16.81	25.94	34.00	13.39	49.18	11.22	4.94	13.24	19.42	19.14	82.78	2.44	14.81	48.75	14.09	37.08	61.84	17.94	20.19	34.97	11.39	49.29	9.83	3.60	9.90	18.87	17.28	87.17	1.85	10.90	53.34	15.59	30.63
	99	52.02	17.95	64.84	13.50	21.66	48.79	9.26	63.62	11.77	8.43	14.15	29.56	14.71	84.54	2.33	13.12	48.35	17.16	34.40	69.07	14.45	16.49	47.94	8.30	61.81	6.29	5.74	11.28	26.69	14.01	89.07	1.73	9.18	52.30	19.63	27.82
	104	41.18	45.31	59.08	14.73	26.20	41.23	33.21	57.53	53.82	6.87	57.08	23.82	44.96	82.42	2.45	15.14	40.64	23.87	35.47	64.49	15.23	20.28	46.65	28.75	62.23	18.80	6.21	53.18	27.50	42.04	86.03	2.03	11.96	42.17	28.17	29.66
	105	38.15	39.77	58.81	14.00	27.18	34.75	28.22	47.95	32.87	6.18	36.99	20.93	37.51	81.13	2.49	16.37	47.54	16.31	36.13	64.60	14.70	20.70	39.63	24.19	52.35	19.12	5.58	30.56	24.18	35.49	85.32	2.07	12.63	51.07	18.56	30.37
	107	50.37	36.16	65.66	9.34	25.01	53.56	23.48	67.53	42.30	13.16	46.00	31.84	34.51	82.78	2.30	14.87	46.42	16.83	36.76	71.17	9.12	19.73	57.87	20.25	70.53	13.80	11.04	42.32	33.55	33.27	86.73	1.74	11.43	48.51	19.06	32.41
108	50.69	35.42	66.30	8.95	24.75	51.13	24.93	63.66	44.58	14.87	47.04	30.63	35.46	82.55	2.60	14.83	48.78	16.01	35.21	70.71	9.09	20.18	52.51	22.30	64.14	16.31	11.24	42.07	30.20	34.28	86.38	1.94	11.61	51.73	17.14	31.02	
109	40.06	58.37	66.22	10.28	23.50	52.12	37.17	68.32	75.18	9.98	76.27	24.76	55.46	86.80	1.97	11.16	44.12	20.78	35.06	72.33	10.58	17.08	58.44	32.22	73.39	20.14	6.99	78.20	26.35	54.42	90.82	1.27	7.70	45.21	25.69	28.84	
117	28.93	65.06	54.84	15.48	29.68	35.99	46.14	54.34	67.84	5.67	73.20	17.77	59.55	82.80	2.44	14.65	38.92	22.76	38.31	60.98	16.51	22.50	41.80	40.60	60.05	26.89	4.20	68.31	19.51	57.27	87.62	1.66	10.50	40.39	27.79	31.74	
Performing Hispanic Districts	43	12.82	57.69	43.55	20.76	35.69	8.75	50.58	14.46	29.56	1.54	32.64	5.92	56.58	71.95	3.66	24.13	47.97	12.13	39.92	47.12	25.65	27.23	10.10	42.80	16.59	48.54	1.26	25.01	7.04	49.62	77.39	3.20	18.99	53.43	14.99	31.58
	46	16.94	58.99	48.00	15.67	36.31	12.22	55.53	18.93	36.00	2.60	39.67	7.42	61.66	74.36	3.34	22.06	49.49	10.15	40.31	53.65	20.06	26.29	15.17	46.91	22.92	50.23	2.22	29.78	9.07	52.77	81.05	2.93	15.72	57.44	12.73	29.58
	47	11.95	58.48	43.38	22.52	34.09	7.12	53.29	11.90	29.01	1.39	32.94	4.78	59.16	72.48	4.39	22.85	49.88	12.26	37.84	46.52	27.96	25.51	8.54	46.17	14.21	56.20	1.16	24.27	6.02	51.86	77.44	3.79	18.00	56.62	14.69	28.65
	110	6.50	88.91	32.06	34.97	32.98	5.80	77.57	14.59	84.31	0.56	85.30	2.82	78.93	80.67	3.35	16.02	28.44	38.01	33.55	31.75	42.15	26.08	6.89	76.57	18.38	63.80	0.45	84.55	3.24	79.29	84.76	2.77	12.28	26.46	46.54	27.01
	111	3.15	90.11	29.06	30.54	40.40	1.02	84.15	2.18	86.82	0.27	87.24	0.75	82.24	61.95	8.00	29.68	29.01	31.51	39.48	28.59	36.53	34.86	1.04	84.91	2.37	83.25	0.22	87.53	0.81	83.48	65.02	7.85	27.13	28.04	37.66	34.28
	112	3.58	93.99	29.19	38.01	32.79	1.05	83.76	2.37	87.39	0.28	87.68	0.76	81.71	65.52	9.97	23.60	28.34	39.66	31.99	27.84	46.08	26.06	0.98	84.43	2.40	79.46	0.19	88.04	0.82	83.35	68.00	8.71	21.65	26.21	48.05	25.72
	113	4.55	71.94	35.57	27.77	36.67	2.55	62.99	4.70	70.70	0.54	70.43	1.96	61.11	65.73	5.94	28.18	33.25	31.16	35.57	37.55	30.73	31.71	2.48	61.46	4.60	54.20	0.41	71.44	2.00	60.34	69.59	5.07	25.59	33.12	35.72	31.14
	114	5.79	74.50	34.26	34.68	31.05	4.24	61.50	9.91	72.05	0.44	73.09	2.21	62.52	80.13	3.61	16.17	27.80	40.63	31.57	35.48	38.53	26.00	4.06	59.95	9.57	45.63	0.27	72.11	2.03	61.45	83.75	2.58	13.04	27.00	46.34	26.65
	115	6.77	65.86	34.65	35.04	30.30	5.19	53.04	11.28	61.60	0.65	64.29	3.45	56.40	75.34	4.40	20.14	27.07	40.70	32.22	36.34	38.81	24.86	5.22	50.94	11.39	37.39	0.52	61.12	3.47	54.86	79.31	3.84	16.52	26.67	46.56	26.77
	116	3.32	87.41	28.76	38.33	32.91	1.56	78.60	3.53	83.36	0.28	84.44	1.33	78.15	65.19	6.81	28.12	26.64	40.65	32.72	28.64	44.82	26.55	1.49	78.42	3.63	69.66	0.21	83.85	1.36	78.67	69.62	6.34	24.26	25.44	47.92	26.64
118	5.60	85.74	30.90	35.13	33.96	4.48	75.56	10.79	82.12	0.63	83.61	2.64	76.72	74.52	4.94	20.05	27.35	38.18	34.48	31.33	41.08	27.60	4.92	74.91	12.47	63.27	0.54	82.36	2.79	76.99	79.40	4.47	15.67	26.47	45.16	28.36	
119	5.37																																				

STATE HOUSE DISTRICTS - CS/SJR 100 - H000H8013

	District	2020 Census		2018 Primary Election											
				Total Voter Turnout (VT)				DEM VT		REP VT		Black VT		Hispanic VT	
		BVAP	HVAP	DEM	REP	Black	Hisp.	Black	Hisp.	Black	Hisp.	DEM	REP	DEM	REP
Performing Black Districts	8	50.08	8.79	78.71	15.12	56.55	1.99	68.06	1.70	3.63	2.29	94.73	0.97	67.11	17.44
	13	48.51	6.63	62.45	31.86	47.85	1.32	72.00	1.22	3.10	1.13	93.97	2.06	57.83	27.19
	14	50.41	10.16	65.89	28.31	54.53	1.82	77.13	1.48	4.64	1.91	93.18	2.41	53.58	29.62
	21	29.03	12.96	63.21	29.36	29.36	3.36	43.71	3.46	1.55	2.26	94.10	1.55	65.13	19.73
	40	48.03	18.49	63.45	25.80	44.27	6.44	62.81	6.18	4.12	4.79	90.03	2.40	60.90	19.22
	41	44.26	29.46	75.22	14.23	58.04	10.33	70.91	8.75	7.52	11.65	91.89	1.84	63.72	16.05
	62	39.87	20.73	71.83	19.25	49.20	5.50	63.58	4.39	5.02	7.24	92.83	1.96	57.25	25.33
	63	44.70	24.06	74.28	17.55	48.40	7.60	60.63	6.56	4.65	7.75	93.03	1.68	64.08	17.90
	88	50.05	23.16	77.99	13.86	61.09	5.71	72.30	4.40	7.26	9.13	92.31	1.65	60.15	22.15
	97	57.94	21.59	79.51	11.78	57.27	7.71	66.33	6.27	7.41	13.14	92.08	1.52	64.70	20.07
	98	34.96	23.13	71.99	18.91	36.75	6.89	47.73	6.17	2.74	6.71	93.50	1.41	64.41	18.39
	99	52.02	17.95	77.96	14.17	50.08	5.23	60.49	4.33	5.10	7.64	94.16	1.44	64.53	20.71
	104	41.18	45.31	76.62	14.11	56.71	18.02	68.33	11.15	6.69	46.54	92.33	1.67	47.43	36.43
	105	38.15	39.77	74.26	15.59	45.24	14.62	55.87	11.55	4.22	21.61	91.72	1.45	58.66	23.05
	107	50.37	36.16	82.54	7.96	67.13	12.84	75.33	8.79	11.45	36.59	92.62	1.36	56.50	22.68
108	50.69	35.42	80.31	8.78	56.83	16.60	64.72	12.56	10.97	36.60	91.46	1.69	60.75	19.35	
109	40.06	58.37	81.31	9.61	70.72	22.12	82.17	12.07	6.26	81.64	94.47	0.85	44.35	35.48	
117	28.93	65.06	73.42	16.51	55.68	27.26	71.06	15.85	3.84	65.04	93.69	1.14	42.69	39.40	
Performing Hispanic Districts	43	12.82	57.69	53.72	31.58	11.42	35.06	18.46	41.28	1.17	19.49	86.84	3.23	63.24	17.55
	46	16.94	58.99	59.64	26.68	15.87	38.41	23.74	44.28	1.69	21.64	89.20	2.85	68.74	15.03
	47	11.95	58.48	51.93	35.01	9.16	37.82	15.57	49.41	0.91	17.88	88.25	3.49	67.84	16.55
	110	6.50	88.91	35.82	50.44	10.62	72.31	27.32	51.20	0.46	85.41	92.10	2.17	25.36	59.58
	111	3.15	90.11	28.75	49.54	1.10	86.46	2.93	81.57	0.14	89.22	76.43	6.43	27.13	51.12
	112	3.58	93.99	26.11	57.92	0.84	85.23	2.28	75.11	0.19	89.57	70.55	13.01	23.01	60.87
	113	4.55	71.94	44.29	39.14	2.68	62.18	4.89	48.02	0.35	76.68	80.78	5.18	34.20	48.27
	114	5.79	74.50	41.98	44.23	4.67	57.77	10.19	38.19	0.24	74.46	91.63	2.25	27.76	57.01
	115	6.77	65.86	45.84	42.42	6.16	44.33	12.05	27.98	0.39	60.09	89.70	2.71	28.94	57.49
	116	3.32	87.41	29.57	56.48	1.09	77.68	2.88	61.21	0.17	85.01	78.35	9.06	23.30	61.80
	118	5.60	85.74	35.61	51.10	6.70	71.37	17.03	52.33	0.39	83.22	90.49	3.00	26.12	59.59
119	5.37	85.20	38.45	46.56	7.03	71.54	16.08	57.89	0.45	81.21	87.96	2.95	31.11	52.85	

Included in this chart are the statistics of Voter Turnout (VT) for the 2018 primary election. For example, the column entitled "Total Voter Turnout (VT)" indicates the percentage of actual voters at the 2018 primary election who were (1) registered Democrats; (2) registered Republicans; (3) Black; and (4) Hispanic. Similarly, the column entitled "DEM VT" indicates the percentage of the electorate in the Democratic primary who were Black and the percentage of the electorate in the Democratic primary who were Hispanic. This set of statistics is provided as part of the functional analysis for this plan's performing minority districts. All statistics denoted are percentages.

STATE HOUSE DISTRICTS - CS/SJR 100 - H000H8013

	District	2020 Census		2016 General Election																																	
				Total Registered Voters (RV)					DEM RV		REP RV		NPA RV		Black RV			Hispanic RV			Total Voter Turnout (VT)					DEM VT		REP VT		NPA VT		Black VT			Hispanic VT		
				BVAP	HVAP	DEM	REP	NPA	Black	Hisp.	Black	Hisp.	Black	Hisp.	Black	Hisp.	DEM	REP	NPA	DEM	REP	NPA	DEM	REP	NPA	Black	Hisp.	Black	Hisp.	Black	Hisp.	Black	Hisp.	DEM	REP	NPA	DEM
Performing Black Districts	8	50.08	8.79	66.29	15.99	17.71	49.53	4.40	65.66	3.42	5.13	4.80	29.22	7.50	87.87	1.66	10.45	51.51	17.45	30.19	69.21	16.96	13.83	49.02	4.17	64.61	3.25	3.73	4.59	26.44	7.97	91.23	1.29	7.46	53.94	18.64	26.40
	13	48.51	6.63	56.47	25.94	17.58	47.17	2.83	71.99	2.17	5.22	2.29	29.29	5.50	86.18	2.87	10.92	43.31	20.97	34.16	57.32	29.20	13.49	45.61	2.50	71.59	2.06	3.81	1.88	25.38	5.12	89.96	2.44	7.50	47.38	22.05	27.69
	14	50.41	10.16	57.49	24.08	18.43	50.10	3.93	74.03	2.97	6.73	3.56	32.00	7.26	84.94	3.24	11.77	43.46	21.87	34.07	58.90	26.69	14.39	49.63	3.47	74.57	2.65	5.24	3.14	29.63	7.09	88.51	2.82	8.59	44.97	24.19	29.40
	21	29.03	12.96	52.88	24.38	22.73	28.51	7.73	45.93	7.19	3.10	5.52	15.09	11.09	85.21	2.65	12.03	49.16	17.40	32.60	54.76	26.55	18.68	27.02	7.23	44.07	6.88	2.06	4.71	11.92	11.16	89.32	2.02	8.24	52.10	17.31	28.82
	40	48.03	18.49	54.59	20.18	25.23	41.18	12.12	60.92	11.25	6.05	8.22	26.40	16.98	80.76	2.96	16.18	50.70	13.68	35.37	56.13	22.74	21.12	40.31	10.92	60.67	10.33	4.64	7.06	24.36	16.28	84.48	2.62	12.77	53.08	14.71	31.49
	41	44.26	29.46	59.54	12.75	27.70	44.96	19.97	61.72	17.23	9.77	16.10	25.07	27.49	81.74	2.77	15.44	51.37	10.28	38.13	63.41	13.55	23.01	45.83	18.79	62.11	16.39	7.31	15.22	23.62	27.46	85.93	2.16	11.86	55.31	10.98	33.62
	62	39.87	20.73	57.64	16.46	25.91	43.20	11.82	62.26	9.36	7.03	10.57	23.55	17.92	83.07	2.68	14.12	45.65	14.71	39.27	61.16	17.80	21.07	44.09	10.38	62.80	8.42	5.24	9.43	22.19	16.26	87.10	2.12	10.61	49.59	16.17	33.00
	63	44.70	24.06	62.03	13.07	24.91	47.09	14.48	62.34	12.16	9.49	13.45	28.78	20.79	82.13	2.63	15.23	52.11	12.13	35.76	65.19	15.01	19.80	46.29	12.86	61.42	11.25	6.63	10.99	26.32	19.28	86.51	2.15	11.26	57.04	12.82	29.68
	88	50.05	23.16	61.59	13.45	24.95	49.73	12.32	66.43	9.49	9.87	13.97	29.87	18.26	82.27	2.67	14.99	47.47	15.25	36.98	64.59	13.97	21.44	50.54	11.79	67.15	9.11	7.42	13.15	28.49	18.78	85.81	2.05	12.08	49.91	15.59	34.16
	97	57.94	21.59	64.77	11.43	23.80	48.86	14.45	61.04	11.64	11.16	17.85	33.79	20.44	80.92	2.61	16.46	52.16	14.11	33.66	68.53	11.35	20.12	50.98	14.08	62.76	11.22	9.84	17.77	34.15	21.68	84.36	2.19	13.47	54.60	14.32	30.97
	98	34.96	23.13	57.69	16.95	25.34	34.07	12.35	49.41	10.64	4.96	10.41	18.66	17.45	83.66	2.47	13.88	49.68	14.29	35.82	60.50	17.74	21.75	33.74	12.12	48.72	10.48	3.82	10.22	16.42	18.05	87.36	2.01	10.59	52.34	14.96	32.40
	99	52.02	17.95	65.40	13.68	20.91	49.23	8.43	64.15	6.39	8.67	10.85	29.07	13.13	85.23	2.41	12.35	49.58	17.61	32.58	68.02	14.51	17.48	48.08	8.44	62.92	6.41	6.25	10.91	24.93	14.28	89.01	1.89	9.06	51.64	18.73	29.55
	104	41.18	45.31	59.97	15.06	24.97	41.32	31.87	57.32	22.10	7.05	51.84	23.55	43.30	83.20	2.57	14.23	41.58	24.50	33.93	62.84	15.37	21.78	42.76	31.46	58.55	21.40	5.95	53.11	23.17	45.20	86.04	2.14	11.80	42.76	25.95	31.29
	105	38.15	39.77	59.87	14.29	25.83	34.43	26.87	47.27	22.06	6.23	30.76	20.27	35.86	82.20	2.59	15.20	49.17	16.36	34.48	62.94	14.59	22.46	35.88	26.64	48.60	21.68	5.64	30.71	19.86	37.93	85.26	2.29	12.44	51.22	16.82	31.98
	107	50.37	36.16	67.08	9.26	23.68	54.29	22.54	67.87	15.81	13.24	42.66	31.75	33.69	83.85	2.26	13.84	47.05	17.52	35.39	69.82	9.18	21.01	55.16	22.51	68.50	15.52	10.39	44.28	30.14	36.08	86.70	1.73	11.48	48.14	18.05	33.67
108	50.69	35.42	67.51	9.10	23.38	52.34	24.06	64.94	17.62	15.00	43.77	30.54	34.98	83.77	2.61	13.64	49.44	16.56	33.99	70.08	9.12	20.79	51.92	23.83	64.24	17.44	11.95	42.78	27.72	36.98	86.71	2.10	11.10	51.30	16.37	32.26	
109	40.06	58.37	68.04	10.24	21.73	53.87	35.74	69.61	23.60	10.11	75.25	25.13	54.94	87.92	1.92	10.13	44.93	21.57	33.40	70.94	10.30	18.71	54.57	35.95	69.88	23.64	6.78	78.44	22.42	58.95	90.84	1.28	7.68	46.65	22.48	30.68	
117	28.93	65.06	56.57	15.37	28.08	37.95	43.52	56.13	30.56	6.19	65.81	18.57	57.36	83.67	2.51	13.74	39.72	23.25	37.01	59.58	15.94	24.44	38.94	42.69	57.11	29.42	4.51	67.02	17.00	59.14	87.38	1.85	10.67	41.06	25.02	33.85	
Performing Hispanic Districts	43	12.82	57.69	44.31	21.40	34.29	8.95	48.91	14.93	55.22	1.63	28.08	5.77	53.78	73.92	3.89	22.11	50.02	12.28	37.71	46.68	23.70	29.62	9.06	46.58	15.05	53.73	1.43	25.32	5.66	52.37	77.50	3.73	18.49	53.85	12.88	33.30
	46	16.94	58.99	49.30	16.78	33.94	12.08	53.09	18.60	55.91	2.50	33.07	7.18	58.85	75.90	3.47	20.17	51.91	10.45	37.62	52.36	18.58	29.07	12.47	50.78	19.08	54.88	2.11	30.14	7.01	56.54	80.11	3.15	16.35	56.58	11.03	32.36
	47	11.95	58.48	44.28	23.58	32.15	7.03	50.66	11.90	59.26	1.28	26.74	4.51	56.30	74.92	4.29	20.63	51.80	12.44	35.73	45.98	26.14	27.90	7.15	48.10	12.18	58.30	1.07	23.78	4.36	54.00	78.33	3.90	17.00	55.73	12.92	31.32
	110	6.50	88.91	32.69	35.61	31.71	6.09	77.23	15.04	68.12	0.58	84.25	3.03	78.72	80.72	3.39	15.79	28.84	38.84	32.33	32.90	38.43	28.66	6.14	77.69	15.66	67.42	0.47	84.78	2.79	79.96	83.88	2.91	13.03	28.55	41.94	29.50
	111	3.15	90.11	29.35	31.66	39.00	0.95	85.00	1.95	84.73	0.27	87.30	0.71	83.31	60.28	9.01	29.15	29.26	32.52	38.22	29.69	33.56	36.74	0.84	85.60	1.76	84.79	0.23	87.97	0.65	84.18	62.28	8.99	28.51	29.40	34.48	36.13
	112	3.58	93.99	29.63	39.14	31.21	1.07	84.27	2.40	81.23	0.29	87.78	0.73	82.74	66.63	10.59	21.41	28.57	40.77	30.65	30.05	41.79	28.18	0.91	84.92	2.05	81.00	0.23	88.42	0.69	83.90	67.55	10.44	21.44	28.66	43.51	27.84
	113	4.55	71.94	35.03	29.43	35.53	2.44	64.41	4.69	60.25	0.46	71.87	1.83	62.33	67.28	5.60	26.69	32.77	32.84	34.39	36.13	30.41	33.46	2.14	64.30	4.08	59.29	0.38	72.27	1.60	62.46	68.65	5.37	24.92	33.31	34.18	32.50
	114	5.79	74.50	33.89	35.77	30.36	4.44	61.65	10.56	50.06	0.47	71.78	2.24	62.61	80.62	3.77	15.31	27.51	41.64	30.83	34.49	37.60	27.89	3.89	61.72	9.46	49.35	0.30	71.95	1.83	63.25	83.85	2.89	13.13	27.58	43.83	28.59
	115	6.77	65.86	35.16	35.46	29.38	5.36	51.46	11.59	39.38	0.64	60.53	3.53	54.98	76.01	4.25	19.37	26.91	41.71	31.39	35.89	37.61	26.49	5.00	51.32	10.92	38.53	0.51	60.56	3.28	55.50	78.37	3.85	17.37	26.95	44.39	28.64
	116	3.32	87.41	28.85	39.19	31.96	1.51	78.51	3.41	72.04	0.29	83.47	1.27	78.29	65.33	7.42	26.92	26.47	41.66	31.87	29.22	41.85	28.94	1.39	79.00	3.25	71.43	0.25	84.03	1.14	79.37	68.36	7.63	23.82	26.42	44.51	29.07
	118	5.60	85.74	31.22	35.58	33.20	4.64	75.05	11.21	65.80	0.63	81.68	2.68	76.64	75.43	4.84	19.15	27.37	38.72	33.90	31.58	38.38	30.05	4.47	75.65	11.25	65.58	0.59	82.23	2.33	77.86	79.47	5.03	15.64	27.38	41.72	30.93
119																																					

STATE HOUSE DISTRICTS - CS/SJR 100 - H000H8013

	District	2020 Census		2016 Primary Election											
				Total Voter Turnout (VT)				DEM VT		REP VT		Black VT		Hispanic VT	
		BVAP	HVAP	DEM	REP	Black	Hisp.	Black	Hisp.	Black	Hisp.	DEM	REP	DEM	REP
Performing Black Districts	8	50.08	8.79	80.51	14.81	57.63	1.20	68.87	0.94	3.84	1.84	96.21	0.99	63.14	22.68
	13	48.51	6.63	58.76	35.59	45.58	0.99	73.02	0.79	3.46	1.04	94.14	2.70	46.82	37.26
	14	50.41	10.16	59.80	33.98	48.08	1.43	74.78	1.07	4.61	1.62	93.02	3.26	44.58	38.42
	21	29.03	12.96	65.09	28.24	31.11	2.33	45.48	2.22	1.71	1.78	95.17	1.56	62.20	21.60
	40	48.03	18.49	65.17	26.04	45.51	5.66	64.47	5.30	4.02	4.42	92.32	2.30	61.04	20.35
	41	44.26	29.46	77.85	13.70	62.33	8.78	75.44	7.52	6.97	9.50	94.23	1.53	66.70	14.82
	62	39.87	20.73	72.88	18.11	51.01	4.70	65.96	3.88	4.84	5.52	94.24	1.72	60.09	21.28
	63	44.70	24.06	73.93	17.67	48.84	7.47	61.97	6.51	5.11	8.26	93.79	1.85	64.41	19.54
	88	50.05	23.16	79.12	12.89	63.29	4.63	75.13	3.36	6.91	8.36	93.92	1.41	57.39	23.27
	97	57.94	21.59	80.00	12.12	56.36	6.64	65.25	5.08	8.15	12.36	92.62	1.75	61.22	22.54
	98	34.96	23.13	74.93	17.03	40.77	5.11	51.64	4.16	3.18	7.10	94.91	1.33	60.96	23.65
	99	52.02	17.95	80.37	13.17	53.98	4.15	63.94	3.32	6.27	6.70	95.19	1.53	64.27	21.25
	104	41.18	45.31	76.42	15.72	53.73	18.96	65.70	10.78	5.38	51.47	93.45	1.57	43.45	42.68
	105	38.15	39.77	75.40	16.16	41.79	13.86	51.80	10.86	3.78	21.50	93.45	1.46	59.08	25.06
	107	50.37	36.16	81.34	8.87	65.94	14.41	75.33	8.76	10.52	43.41	92.93	1.41	49.47	26.71
108	50.69	35.42	79.21	10.18	57.51	16.88	66.98	11.30	10.53	42.70	92.26	1.86	53.03	25.77	
109	40.06	58.37	76.97	13.20	64.92	28.84	80.36	14.53	5.12	85.37	95.29	1.04	38.79	39.08	
117	28.93	65.06	69.50	18.45	52.08	30.66	70.68	15.66	3.48	67.46	94.31	1.23	35.51	40.59	
Performing Hispanic Districts	43	12.82	57.69	51.81	35.24	9.60	33.69	16.42	41.32	0.98	18.56	88.61	3.61	63.55	19.41
	46	16.94	58.99	58.40	27.01	13.63	38.59	21.15	44.63	1.21	20.44	90.67	2.40	67.54	14.31
	47	11.95	58.48	48.87	36.86	6.97	36.72	12.81	49.40	0.71	16.63	89.80	3.75	65.75	16.69
	110	6.50	88.91	29.99	54.00	8.80	76.37	26.89	53.31	0.43	87.46	91.63	2.61	20.94	61.84
	111	3.15	90.11	24.21	52.40	0.62	88.87	1.45	84.46	0.17	91.04	56.41	14.10	23.01	53.68
	112	3.58	93.99	22.47	61.39	0.62	87.37	2.05	76.91	0.14	90.89	74.34	14.16	19.78	63.86
	113	4.55	71.94	35.61	44.69	1.73	69.28	3.91	54.07	0.27	80.38	80.22	6.83	27.79	51.85
	114	5.79	74.50	34.46	49.44	4.05	63.23	10.69	40.34	0.22	77.25	90.97	2.74	21.98	60.40
	115	6.77	65.86	40.78	44.20	5.15	46.54	11.30	26.52	0.37	61.86	89.43	3.18	23.24	58.74
	116	3.32	87.41	24.85	58.91	0.73	80.52	2.12	63.26	0.14	87.07	72.29	11.45	19.52	63.70
	118	5.60	85.74	30.65	52.64	5.38	75.35	15.59	55.27	0.38	85.13	88.79	3.74	22.48	59.47
119	5.37	85.20	33.64	45.28	5.67	75.53	14.55	60.71	0.38	83.41	86.33	3.05	27.04	50.01	

Included in this chart are the statistics of Voter Turnout (VT) for the 2016 primary election. For example, the column entitled "Total Voter Turnout (VT)" indicates the percentage of actual voters at the 2016 primary election who were (1) registered Democrats; (2) registered Republicans; (3) Black; and (4) Hispanic. Similarly, the column entitled "DEM VT" indicates the percentage of the electorate in the Democratic primary who were Black and the percentage of the electorate in the Democratic primary who were Hispanic. This set of statistics is provided as part of the functional analysis for this plan's performing minority districts. All statistics denoted are percentages.

STATE HOUSE DISTRICTS - CS/SJR 100 - H000H8013

	District	2020 Census		2014 General Election																																	
				Total Registered Voters (RV)					DEM RV		REP RV		NPA RV		Black RV			Hispanic RV			Total Voter Turnout (VT)					DEM VT		REP VT		NPA VT		Black VT			Hispanic VT		
				BVAP	HVAP	DEM	REP	NPA	Black	Hisp.	Black	Hisp.	Black	Hisp.	Black	Hisp.	DEM	REP	NPA	DEM	REP	NPA	DEM	REP	NPA	Black	Hisp.	Black	Hisp.	Black	Hisp.	Black	Hisp.	DEM	REP	NPA	DEM
Performing Black Districts	8	50.08	8.79	66.99	15.34	17.65	50.87	3.48	66.81	3.42	5.62	4.20	29.66	6.49	87.97	1.70	10.29	47.77	18.48	32.90	72.27	16.05	11.65	50.93	2.19	65.25	1.45	3.48	2.99	27.18	5.43	92.60	1.10	6.22	47.74	21.86	28.81
	13	48.51	6.63	57.69	25.13	17.18	47.88	2.38	72.15	2.17	4.90	2.07	29.08	4.88	86.93	2.57	10.44	40.83	21.78	35.13	57.64	31.03	11.23	44.16	1.46	70.35	1.06	2.89	1.36	23.31	3.16	91.82	2.03	5.93	41.94	29.03	24.33
	14	50.41	10.16	58.70	23.37	17.92	50.78	3.28	74.14	2.97	6.25	3.10	32.32	6.32	85.70	2.88	11.40	42.58	22.09	34.51	59.21	29.15	11.59	48.20	1.82	73.85	1.26	3.82	2.01	28.29	3.92	90.71	2.31	6.80	41.17	32.28	24.97
	21	29.03	12.96	52.79	24.56	22.65	29.72	6.21	48.27	7.19	3.16	4.78	15.10	9.56	85.72	2.61	11.51	44.69	18.88	34.88	54.80	29.30	15.82	26.44	3.66	44.16	3.10	1.77	2.78	10.09	6.20	91.55	1.96	6.04	46.45	22.25	26.81
	40	48.03	18.49	54.62	21.15	24.23	40.78	10.98	61.11	11.25	5.97	7.68	25.24	15.60	81.84	3.10	15.00	50.44	14.79	34.42	55.36	27.25	17.37	39.15	7.41	61.52	6.93	4.20	5.05	22.21	11.68	87.00	2.93	9.86	51.78	18.57	27.38
	41	44.26	29.46	59.18	13.60	27.22	45.55	17.91	63.40	17.23	9.12	14.47	24.73	25.70	82.37	2.72	14.78	49.71	10.99	39.05	66.13	16.09	17.76	52.27	11.65	70.37	9.77	6.37	10.25	25.74	18.96	89.03	1.96	8.75	55.42	14.15	28.89
	62	39.87	20.73	59.38	16.23	24.39	45.70	10.05	64.96	9.36	7.76	9.92	23.89	15.89	84.40	2.76	12.75	44.78	16.02	38.55	64.74	18.03	17.21	48.17	5.96	66.78	4.31	5.83	7.10	21.97	10.07	89.74	2.18	7.85	46.81	21.49	29.08
	63	44.70	24.06	62.68	13.50	23.82	47.86	13.26	63.64	12.16	9.61	12.40	27.86	20.45	83.34	2.71	13.87	50.41	12.62	36.74	66.18	17.33	16.42	46.67	8.44	63.21	6.82	5.65	8.21	23.12	14.27	89.64	2.10	8.13	53.44	16.87	27.76
	88	50.05	23.16	62.36	13.55	24.09	50.27	11.01	66.69	9.49	10.07	12.69	30.24	16.99	82.72	2.71	14.49	46.96	15.61	37.19	68.47	14.25	17.25	55.37	6.95	70.89	4.90	8.00	9.37	32.18	12.52	87.67	2.06	10.03	48.34	19.22	31.10
	97	57.94	21.59	64.69	11.86	23.44	47.06	13.31	59.23	11.64	10.59	16.52	31.99	19.15	81.42	2.67	15.93	51.55	14.73	33.73	70.64	12.51	16.85	52.70	8.87	64.20	6.67	9.70	13.23	36.20	14.82	86.06	2.30	11.57	53.17	18.66	28.17
	98	34.96	23.13	58.77	16.91	24.32	34.38	10.68	49.59	10.64	5.06	9.39	18.03	15.57	84.78	2.49	12.76	49.30	14.88	35.47	63.84	18.65	17.52	36.07	7.14	51.24	5.83	3.30	7.59	15.37	11.21	90.68	1.70	7.47	52.13	19.83	27.51
	99	52.02	17.95	65.87	14.00	20.13	49.51	7.37	64.68	6.39	8.64	10.08	28.28	11.97	86.04	2.44	11.49	48.01	19.15	32.72	70.44	15.40	14.14	49.35	5.30	63.80	3.80	5.90	8.06	24.54	9.60	91.07	1.84	7.03	50.49	23.39	25.60
	104	41.18	45.31	60.59	15.55	23.86	42.12	29.77	58.15	22.10	7.17	50.46	24.13	41.64	83.66	2.65	13.67	40.27	26.37	33.38	68.22	15.88	15.89	51.03	21.62	65.87	12.58	6.81	47.38	31.45	34.60	88.06	2.12	9.80	39.70	34.81	25.44
	105	38.15	39.77	60.36	14.90	24.74	34.48	24.56	47.46	22.06	6.07	28.65	19.94	33.94	83.09	2.62	14.30	48.45	17.38	34.19	66.57	16.00	17.43	40.80	17.36	53.77	12.96	5.39	23.29	23.68	28.63	87.74	2.11	10.12	49.68	21.46	28.74
	107	50.37	36.16	68.57	9.12	22.29	56.15	20.30	69.03	15.81	14.76	41.71	33.40	31.22	84.31	2.40	13.26	46.86	18.74	34.28	76.23	8.42	15.34	63.98	14.65	74.85	9.10	12.26	40.32	37.93	27.61	89.19	1.61	9.10	47.36	23.19	28.92
108	50.69	35.42	68.64	9.42	21.94	54.38	22.06	66.91	17.62	15.49	43.07	31.90	32.87	84.45	2.68	12.87	48.92	18.39	32.68	74.66	9.43	15.87	59.12	16.39	70.43	10.92	12.63	38.06	33.53	28.67	88.94	2.02	9.00	49.73	21.91	27.75	
109	40.06	58.37	69.66	10.34	19.97	57.92	32.61	73.60	23.60	11.52	75.51	27.14	53.34	88.51	2.06	9.36	43.32	23.95	32.66	77.52	10.19	12.14	68.46	24.51	82.14	12.89	7.76	78.94	31.35	51.00	93.01	1.15	5.56	40.76	32.81	25.25	
117	28.93	65.06	58.31	15.14	26.55	41.73	39.15	60.02	30.56	7.21	63.01	21.07	53.43	83.86	2.62	13.41	39.38	24.36	36.23	66.07	16.29	17.64	52.25	28.76	70.64	16.07	5.74	60.15	25.34	46.33	89.31	1.79	8.55	36.91	34.07	28.42	
Performing Hispanic Districts	43	12.82	57.69	42.70	22.89	34.41	9.13	45.76	16.01	55.22	1.48	26.52	5.61	52.18	74.86	3.71	21.12	47.50	13.26	39.23	43.44	31.56	24.97	9.52	35.08	17.57	41.44	1.14	20.22	5.96	42.71	80.18	3.78	15.63	51.31	18.19	30.40
	46	16.94	58.99	47.44	18.38	34.14	12.57	49.17	20.28	55.91	2.48	30.99	7.02	56.43	76.52	3.62	19.07	49.16	11.59	39.18	49.86	25.69	24.39	14.54	36.88	24.09	41.12	2.04	21.86	7.84	43.32	82.60	3.60	13.15	55.58	15.23	28.64
	47	11.95	58.48	42.88	24.66	32.47	7.15	47.21	12.56	59.26	1.25	25.01	4.36	54.06	75.29	4.29	19.80	49.70	13.06	37.18	42.55	33.49	23.92	7.67	35.64	14.77	45.78	0.93	17.89	4.15	42.11	81.94	4.06	12.95	54.66	16.82	28.26
	110	6.50	88.91	32.92	36.33	30.76	6.90	76.03	16.99	68.12	0.70	83.47	3.42	78.53	81.02	3.70	15.22	28.35	39.88	31.77	32.07	46.42	21.52	9.18	72.92	24.89	54.22	0.56	83.49	4.34	78.04	86.94	2.86	10.17	23.84	53.15	23.03
	111	3.15	90.11	28.29	33.99	37.73	0.99	85.50	2.07	84.73	0.27	87.02	0.78	84.09	59.54	9.31	29.92	28.31	34.59	37.10	25.56	44.61	29.81	1.01	86.20	2.21	84.04	0.22	88.28	1.12	84.94	56.07	9.62	33.05	24.92	45.68	29.37
	112	3.58	93.99	28.11	42.23	29.66	1.09	84.63	2.58	81.23	0.30	87.74	0.80	83.61	66.39	11.56	21.82	26.90	43.78	29.30	24.41	54.34	21.20	0.98	84.48	2.87	75.11	0.25	88.80	0.58	84.40	71.43	13.62	12.62	21.71	57.12	21.18
	113	4.55	71.94	33.08	32.57	34.34	2.36	65.03	4.74	60.25	0.44	73.46	1.85	63.10	66.56	6.10	26.97	29.88	36.79	33.33	33.91	39.51	26.57	2.23	63.08	4.64	50.68	0.36	74.59	1.76	61.98	70.42	6.42	20.97	27.24	46.73	26.11
	114	5.79	74.50	32.92	37.10	29.98	4.79	60.65	11.77	50.06	0.53	71.42	2.36	61.55	80.89	4.11	14.79	25.90	43.69	30.42	34.05	43.89	22.05	4.67	58.02	11.94	39.21	0.34	71.63	2.04	59.99	86.97	3.19	9.60	23.01	54.17	22.80
	115	6.77	65.86	35.56	35.91	28.51	5.71	49.04	12.36	39.38	0.72	58.89	3.64	53.14	77.01	4.53	18.17	25.98	43.12	30.90	37.94	40.87	21.20	5.78	43.53	12.56	26.71	0.50	56.44	3.73	48.74	82.45	3.53	13.68	23.28	52.98	23.74
	116	3.32	87.41	27.90	41.32	30.78	1.37	78.00	3.14	72.04	0.31	83.11	1.19	78.18	64.09	9.29	26.84	25.13	44.02	30.85	26.33	51.71	21.96	1.12	76.72	2.84	62.10	0.22	83.99	1.12	77.07	66.74	10.15	22.03	21.31	56.61	22.06
	118	5.60	85.74	30.88	36.80	32.32	5.00	73.63	12.18	65.80	0.75	80.64	2.95	75.42	75.20	5.49	19.05	26.60	40.30	33.11	30.64	45.40	23.96	5.90	71.33	15.70	54.81	0.59	80.79	3.33	74.49	81.57	4.52	13.55	23.54	51.42	25.02
119	5.37	85.20	32.03																																		

STATE HOUSE DISTRICTS - CS/SJR 100 - H000H8013

	District	2020 Census		2014 Primary Election											
		BVAP	HVAP	Total Voter Turnout (VT)				DEM VT		REP VT		Black VT		Hispanic VT	
				DEM	REP	Black	Hisp.	Black	Hisp.	Black	Hisp.	DEM	REP	DEM	REP
Performing Black Districts	8	50.08	8.79	83.28	12.74	59.78	0.84	69.36	0.56	3.72	1.98	96.63	0.79	55.26	30.00
	13	48.51	6.63	53.38	41.23	38.71	0.97	68.86	0.77	1.83	0.88	94.96	1.95	42.54	37.57
	14	50.41	10.16	59.72	34.72	46.53	0.97	72.96	0.75	3.32	1.04	93.64	2.48	46.67	37.33
	21	29.03	12.96	62.38	30.88	29.90	1.62	45.54	1.34	1.58	1.45	95.02	1.64	51.53	27.51
	40	48.03	18.49	60.18	29.16	42.84	5.08	65.08	4.55	3.32	3.85	91.42	2.26	53.89	22.14
	41	44.26	29.46	76.36	13.57	64.08	7.03	78.27	5.81	7.00	7.60	93.27	1.48	63.14	14.67
	62	39.87	20.73	73.34	17.70	52.71	3.15	67.36	2.39	5.66	3.99	93.72	1.90	55.56	22.44
	63	44.70	24.06	73.88	17.69	50.40	5.70	64.03	4.55	5.11	6.53	93.86	1.79	58.90	20.24
	88	50.05	23.16	81.13	11.57	64.95	3.09	75.15	2.36	8.49	5.34	93.87	1.51	61.97	20.00
	97	57.94	21.59	80.16	12.17	53.99	4.53	62.65	3.22	8.19	9.15	93.01	1.85	56.97	24.59
	98	34.96	23.13	76.17	16.09	42.10	3.48	52.71	2.84	3.25	5.39	95.37	1.24	62.20	24.93
	99	52.02	17.95	81.11	12.94	57.16	2.74	67.13	1.95	7.45	5.14	95.25	1.69	57.96	24.28
	104	41.18	45.31	79.75	13.10	60.08	13.25	70.34	6.37	7.26	46.98	93.38	1.58	38.32	46.44
	105	38.15	39.77	77.92	14.10	47.77	9.27	57.29	6.82	5.43	17.80	93.44	1.60	57.33	27.07
	107	50.37	36.16	83.68	7.36	70.40	9.52	78.69	5.34	10.97	38.80	93.53	1.15	46.98	30.01
108	50.69	35.42	81.06	8.58	66.84	11.58	75.38	6.99	14.00	39.10	91.43	1.80	48.95	28.96	
109	40.06	58.37	80.87	11.31	73.59	20.92	87.01	8.75	5.80	85.82	95.62	0.89	33.81	46.40	
117	28.93	65.06	68.78	18.97	53.48	26.81	72.82	12.31	3.66	63.12	93.65	1.30	31.58	44.65	
Performing Hispanic Districts	43	12.82	57.69	46.11	37.59	8.78	29.27	16.50	37.08	0.79	15.92	86.63	3.39	58.42	20.44
	46	16.94	58.99	54.22	31.06	14.16	29.31	23.26	34.16	1.24	15.40	89.06	2.71	63.19	16.31
	47	11.95	58.48	46.26	40.74	7.85	30.02	15.05	40.96	0.82	14.91	88.67	4.23	63.13	20.23
	110	6.50	88.91	30.62	54.96	10.36	73.23	31.51	44.21	0.36	86.98	93.10	1.91	18.48	65.27
	111	3.15	90.11	20.51	55.87	0.65	87.56	1.62	81.81	0.13	90.20	50.94	11.32	19.16	57.56
	112	3.58	93.99	19.24	65.91	0.64	87.00	2.34	73.60	0.17	90.95	70.24	17.86	16.28	68.90
	113	4.55	71.94	32.57	49.18	1.90	69.29	4.50	49.69	0.28	81.91	76.96	7.33	23.36	58.15
	114	5.79	74.50	34.43	51.03	4.56	61.38	12.07	33.53	0.23	78.12	91.23	2.53	18.81	64.95
	115	6.77	65.86	42.11	43.17	5.99	40.02	12.36	19.97	0.52	56.73	86.97	3.76	21.01	61.18
	116	3.32	87.41	21.96	63.52	0.73	79.54	2.25	55.29	0.22	87.04	67.50	19.17	15.27	69.51
	118	5.60	85.74	26.99	58.01	5.68	72.54	18.23	45.01	0.39	83.82	86.61	3.95	16.74	67.03
	119	5.37	85.20	29.87	53.40	6.28	71.48	18.21	50.13	0.25	81.36	86.54	2.10	20.95	60.78

Included in this chart are the statistics of Voter Turnout (VT) for the 2014 primary election. For example, the column entitled "Total Voter Turnout (VT)" indicates the percentage of actual voters at the 2014 primary election who were (1) registered Democrats; (2) registered Republicans; (3) Black; and (4) Hispanic. Similarly, the column entitled "DEM VT" indicates the percentage of the electorate in the Democratic primary who were Black and the percentage of the electorate in the Democratic primary who were Hispanic. This set of statistics is provided as part of the functional analysis for this plan's performing minority districts. All statistics denoted are percentages.

STATE HOUSE DISTRICTS - CS/SJR 100 - H000H8013

	District	2020 Census		2012 General Election																																	
				Total Registered Voters (RV)					DEM RV		REP RV		NPA RV		Black RV			Hispanic RV			Total Voter Turnout (VT)					DEM VT		REP VT		NPA VT		Black VT			Hispanic VT		
				BVAP	HVAP	DEM	REP	NPA	Black	Hisp.	Black	Hisp.	Black	Hisp.	Black	Hisp.	DEM	REP	NPA	DEM	REP	NPA	DEM	REP	NPA	Black	Hisp.	Black	Hisp.	Black	Hisp.	Black	Hisp.	DEM	REP	NPA	DEM
Performing Black Districts	8	50.08	8.79	68.30	15.71	15.98	50.47	3.29	65.99	2.41	5.92	4.13	27.84	5.99	89.31	1.84	8.81	50.04	19.76	29.13	71.25	15.66	13.06	52.58	2.91	67.23	2.06	4.80	3.76	29.74	6.25	91.11	1.43	7.39	50.62	20.28	28.07
	13	48.51	6.63	58.71	25.37	15.90	47.77	2.24	71.50	1.58	4.87	2.04	28.45	4.73	87.86	2.59	9.47	41.42	23.13	33.62	60.08	27.34	12.56	48.40	1.78	72.96	1.30	3.63	1.66	28.08	3.85	90.58	2.05	7.29	43.91	25.50	27.20
	14	50.41	10.16	59.44	24.13	16.44	50.07	3.01	72.91	2.21	6.38	2.92	31.65	5.89	86.54	3.07	10.39	43.64	23.39	32.16	61.49	25.53	12.98	51.97	2.42	75.31	1.75	5.04	2.51	33.42	5.11	89.10	2.47	8.35	44.52	26.52	27.39
	21	29.03	12.96	53.80	24.70	21.48	29.27	5.90	47.03	5.07	3.26	4.69	14.43	9.03	86.43	2.75	10.59	46.23	19.63	32.88	55.90	26.22	17.83	30.39	5.18	48.66	4.45	2.49	3.91	13.85	8.70	89.52	2.15	8.12	48.01	19.76	29.93
	40	48.03	18.49	55.12	22.41	22.46	39.84	10.37	60.07	9.79	5.73	7.48	24.14	14.47	83.12	3.22	13.61	52.03	16.17	31.34	56.95	24.38	18.67	41.47	8.66	62.53	8.07	4.65	5.90	25.06	13.46	85.87	2.73	11.28	53.06	16.62	29.02
	41	44.26	29.46	60.96	14.00	24.99	46.40	16.66	64.03	14.26	9.08	13.84	24.18	24.06	84.12	2.74	13.02	52.20	11.63	36.10	65.48	14.65	19.82	51.12	13.91	68.25	11.78	7.75	11.69	26.57	22.16	87.44	2.22	10.30	55.49	12.32	31.58
	62	39.87	20.73	60.85	16.59	22.54	46.51	8.74	65.11	6.69	8.46	9.16	24.10	13.71	85.18	3.02	11.68	46.57	17.38	35.34	65.00	16.79	18.19	50.49	7.24	68.30	5.59	7.32	7.80	26.27	12.06	87.92	2.43	9.46	50.15	18.07	30.28
	63	44.70	24.06	63.97	13.87	22.14	48.08	12.27	63.81	10.03	9.66	12.09	26.60	18.67	84.91	2.79	12.25	52.30	13.67	33.68	67.29	14.84	17.87	50.68	10.14	65.89	8.32	7.51	9.90	28.96	16.64	87.48	2.20	10.21	55.25	14.48	29.33
	88	50.05	23.16	62.81	14.26	22.93	49.35	10.30	65.53	7.90	10.50	11.78	29.01	15.86	83.41	3.03	13.47	48.13	16.30	35.28	67.16	13.76	19.06	54.14	9.02	69.65	6.62	8.48	11.65	32.28	15.13	86.40	2.15	11.36	49.29	17.77	31.96
	97	57.94	21.59	64.78	12.86	22.36	44.66	12.83	56.50	10.39	10.14	15.53	30.20	18.33	81.96	2.92	15.12	52.44	15.57	31.96	68.96	12.10	18.94	50.18	11.45	61.51	9.11	9.97	15.07	34.56	17.55	84.54	2.41	13.05	54.86	15.93	29.05
	98	34.96	23.13	59.06	17.73	23.20	33.10	9.78	47.76	8.35	5.14	8.72	17.17	14.16	85.21	2.75	12.03	50.43	15.80	33.58	62.56	17.91	19.52	36.45	8.92	51.26	7.46	4.27	8.46	18.31	13.77	87.99	2.10	9.81	52.30	16.98	30.11
	99	52.02	17.95	66.30	14.47	19.22	49.22	6.82	64.22	5.09	9.22	9.35	27.57	10.80	86.52	2.71	10.76	49.52	19.85	30.44	69.31	14.59	16.10	50.87	6.31	65.40	4.65	7.04	9.23	27.82	10.79	89.11	2.02	8.80	51.10	21.34	27.52
	104	41.18	45.31	61.51	16.04	22.45	41.55	28.47	56.63	19.22	7.45	48.21	24.65	39.69	83.82	2.88	13.32	41.52	27.17	31.31	65.40	15.53	19.07	46.56	25.91	61.31	16.80	7.19	48.84	27.95	38.42	86.10	2.40	11.45	42.41	29.28	28.29
	105	38.15	39.77	61.01	15.73	23.27	33.64	23.45	46.07	19.05	6.02	27.27	19.71	32.40	83.54	2.81	13.63	49.55	18.29	32.15	64.93	15.23	19.84	38.21	21.85	50.55	17.39	5.69	27.32	22.74	32.33	85.90	2.27	11.80	51.66	19.04	29.35
	107	50.37	36.16	69.33	9.42	21.25	56.33	19.50	68.82	13.32	15.21	41.45	33.73	29.90	84.70	2.54	12.73	47.34	20.01	32.58	73.15	8.71	18.15	60.13	17.67	71.58	11.83	13.99	41.90	35.68	29.43	87.09	2.03	10.77	48.96	20.65	30.24
108	50.69	35.42	69.15	9.89	20.96	53.93	21.62	66.15	15.59	15.95	41.82	31.52	31.94	84.81	2.93	12.25	49.85	19.13	30.96	72.54	9.37	18.08	56.76	19.64	68.25	13.95	13.88	40.71	32.75	31.35	87.22	2.29	10.44	51.54	19.42	28.87	
109	40.06	58.37	70.45	10.62	18.93	59.10	30.66	74.56	18.83	12.61	73.43	27.56	50.55	88.87	2.26	8.82	43.27	25.43	31.21	74.41	10.02	15.56	63.21	28.41	77.46	16.93	9.33	75.97	29.12	52.00	91.18	1.48	7.17	44.34	26.79	28.49	
117	28.93	65.06	59.68	15.69	24.64	42.80	37.65	60.79	25.28	7.61	61.58	21.43	52.26	84.76	2.79	12.33	40.07	25.66	34.20	64.50	15.15	20.39	48.89	33.14	66.36	20.97	6.53	61.81	24.57	49.84	87.55	2.02	10.25	40.82	28.26	30.66	
Performing Hispanic Districts	43	12.82	57.69	43.73	24.07	32.19	8.98	44.34	15.75	50.02	1.48	25.58	5.35	50.65	76.66	3.97	19.18	49.32	13.88	36.78	45.69	27.33	26.98	10.36	39.75	18.15	46.10	1.22	21.78	6.34	47.11	80.10	3.23	16.51	52.99	14.98	31.97
	46	16.94	58.99	48.79	19.81	31.40	12.65	46.99	20.30	49.14	2.47	29.33	6.94	54.70	78.29	3.86	17.24	51.02	12.36	36.55	51.66	21.67	26.59	14.55	43.21	22.95	46.31	2.23	25.06	8.00	51.78	81.48	3.33	14.61	55.37	12.56	31.87
	47	11.95	58.48	43.91	26.29	29.78	7.00	45.58	12.26	52.97	1.25	24.44	4.23	53.24	76.90	4.69	17.98	51.03	14.09	34.79	45.40	29.36	25.22	7.83	41.55	13.81	50.51	1.08	20.16	4.71	50.15	80.05	4.06	15.16	55.19	14.25	30.44
	110	6.50	88.91	33.48	37.51	29.02	7.21	74.91	17.61	63.86	0.72	82.84	3.61	77.37	81.73	3.76	14.51	28.54	41.48	29.97	33.44	41.27	25.28	7.93	74.94	20.07	61.45	0.61	83.66	3.79	78.59	84.67	3.16	12.10	27.42	46.07	26.51
	111	3.15	90.11	28.62	35.91	35.48	1.05	85.03	2.32	84.61	0.26	86.66	0.77	83.68	63.09	8.97	26.03	28.48	36.59	34.92	28.25	39.04	32.73	1.05	85.50	2.34	84.27	0.22	87.40	0.87	84.20	62.67	8.14	27.15	27.85	39.90	32.23
	112	3.58	93.99	28.29	43.95	27.77	1.13	84.14	2.76	79.72	0.30	87.43	0.81	83.39	69.03	11.49	19.93	26.80	45.67	27.52	27.96	47.77	24.27	1.04	84.99	2.60	79.22	0.22	88.43	0.87	84.85	70.02	10.06	20.30	26.06	49.70	24.23
	113	4.55	71.94	33.86	34.09	32.06	2.54	64.58	5.18	57.57	0.50	73.37	1.90	62.67	69.11	6.68	24.04	30.19	38.73	31.11	34.49	36.15	29.37	2.43	64.12	4.99	55.45	0.43	73.83	1.81	62.27	70.92	6.38	21.85	29.83	41.63	28.52
	114	5.79	74.50	33.73	38.21	28.07	5.13	59.55	12.47	46.16	0.57	71.03	2.48	59.97	81.90	4.25	13.56	26.15	45.57	28.27	33.84	40.74	25.43	4.92	59.13	12.27	44.25	0.38	70.98	2.33	59.79	84.43	3.16	12.07	25.32	48.90	25.72
	115	6.77	65.86	36.47	36.84	26.68	5.85	47.57	12.42	34.28	0.75	57.77	3.83	51.67	77.43	4.74	17.48	26.29	44.74	28.98	37.13	39.31	23.57	5.92	46.70	12.71	32.03	0.63	57.76	3.90	51.37	79.72	4.22	15.53	25.47	48.62	25.93
	116	3.32	87.41	28.38	42.54	29.08	1.60	76.94	3.77	68.05	0.32	82.58	1.31	77.39	67.09	8.53	23.93	25.10	45.66	29.25	28.21	46.24	25.55	1.54	77.44	3.79	66.73	0.22	83.52	1.43	78.28	69.42	6.65	23.74	24.31	49.87	25.82
	118	5.60	85.74	31.50	38.06	30.43	5.26	72.49	12.72	61.81	0.76	79.84	3.13	74.32	76.15	5.53	18.13	26.86	41.92	31.20	31.43	41.63	26.93	5.62	72.54	14.31	59.29	0.70	80.58	3.05	75.50	79.95	5.19	14.62	25.69	46.25	28.02
119	5.37	85.20																																			

STATE HOUSE DISTRICTS - CS/SJR 100 - H000H8013

	District	2020 Census		2012 Primary Election											
				Total Voter Turnout (VT)				DEM VT		REP VT		Black VT		Hispanic VT	
		BVAP	HVAP	DEM	REP	Black	Hisp.	Black	Hisp.	Black	Hisp.	DEM	REP	DEM	REP
Performing Black Districts	8	50.08	8.79	80.93	14.67	55.80	0.82	66.42	0.52	3.81	1.94	96.34	1.00	51.50	34.76
	13	48.51	6.63	60.11	35.18	46.19	0.76	73.08	0.47	2.11	0.96	95.11	1.61	37.20	44.51
	14	50.41	10.16	61.38	33.38	47.96	0.90	73.44	0.62	3.38	1.21	93.97	2.35	42.11	45.03
	21	29.03	12.96	57.45	36.54	27.49	1.46	45.50	1.26	1.46	1.54	95.09	1.95	49.64	38.41
	40	48.03	18.49	58.16	33.20	40.46	4.67	64.01	4.14	3.03	3.56	92.01	2.48	51.55	25.30
	41	44.26	29.46	75.98	15.40	64.19	6.51	78.99	5.38	6.24	5.71	93.51	1.50	62.73	13.49
	62	39.87	20.73	70.65	21.09	53.34	2.95	70.38	2.23	5.83	3.48	93.22	2.30	53.54	24.93
	63	44.70	24.06	70.68	22.20	48.34	5.18	64.35	4.22	4.46	5.73	94.09	2.05	57.48	24.52
	88	50.05	23.16	77.57	13.82	65.05	3.01	77.05	2.06	8.59	5.35	91.88	1.83	53.10	24.57
	97	57.94	21.59	74.32	16.97	47.15	5.37	57.94	4.13	5.95	8.79	91.32	2.14	57.20	27.77
	98	34.96	23.13	70.19	21.78	39.38	3.43	53.14	2.77	2.99	4.17	94.71	1.66	56.77	26.51
	99	52.02	17.95	76.49	17.04	52.92	2.82	65.28	1.95	5.94	5.74	94.35	1.91	52.91	34.71
	104	41.18	45.31	74.77	17.24	57.24	15.31	70.53	6.96	5.98	46.03	92.13	1.80	34.00	51.83
	105	38.15	39.77	69.36	22.78	42.31	9.91	56.50	6.16	3.55	17.21	92.62	1.91	43.10	39.54
	107	50.37	36.16	82.28	7.93	70.98	10.34	79.59	5.44	14.73	40.93	92.26	1.65	43.27	31.41
108	50.69	35.42	79.80	9.77	64.03	12.53	73.59	7.83	12.66	36.59	91.72	1.93	49.89	28.55	
109	40.06	58.37	79.53	11.74	72.66	21.75	86.78	9.14	6.31	83.59	94.99	1.02	33.44	45.11	
117	28.93	65.06	72.50	16.35	61.05	22.17	78.41	10.01	4.98	60.21	93.12	1.33	32.72	44.39	
Performing Hispanic Districts	43	12.82	57.69	43.86	42.60	8.23	26.74	16.36	34.79	0.63	14.32	87.16	3.28	57.06	22.82
	46	16.94	58.99	48.35	38.59	12.65	25.48	23.37	31.00	1.10	13.70	89.33	3.35	58.84	20.75
	47	11.95	58.48	39.15	49.63	5.95	24.36	13.38	35.82	0.62	11.34	88.11	5.18	57.57	23.11
	110	6.50	88.91	27.75	55.90	9.21	74.18	30.31	46.53	0.39	86.22	91.36	2.34	17.41	64.98
	111	3.15	90.11	18.88	60.53	0.48	88.23	1.56	83.35	0.14	90.01	60.78	17.65	17.83	61.74
	112	3.58	93.99	19.97	63.98	0.72	86.24	2.48	73.32	0.23	90.14	69.12	20.59	16.98	66.87
	113	4.55	71.94	29.23	52.02	1.57	72.68	4.14	54.41	0.29	82.34	76.96	9.68	21.88	58.94
	114	5.79	74.50	30.41	54.14	4.33	63.12	13.09	35.99	0.21	76.76	92.06	2.65	17.34	65.84
	115	6.77	65.86	37.54	47.81	5.47	43.76	12.63	22.00	0.38	58.63	86.67	3.31	18.88	64.06
	116	3.32	87.41	21.81	62.07	0.67	78.75	2.07	56.37	0.16	85.76	66.89	14.86	15.62	67.60
	118	5.60	85.74	28.01	54.59	5.69	72.64	17.42	49.07	0.66	82.77	85.73	6.34	18.92	62.20
	119	5.37	85.20	29.40	49.65	5.48	72.52	16.01	55.84	0.36	80.38	85.88	3.30	22.64	55.03

Included in this chart are the statistics of Voter Turnout (VT) for the 2012 primary election. For example, the column entitled "Total Voter Turnout (VT)" indicates the percentage of actual voters at the 2012 primary election who were (1) registered Democrats; (2) registered Republicans; (3) Black; and (4) Hispanic. Similarly, the column entitled "DEM VT" indicates the percentage of the electorate in the Democratic primary who were Black and the percentage of the electorate in the Democratic primary who were Hispanic. This set of statistics is provided as part of the functional analysis for this plan's performing minority districts. All statistics denoted are percentages.

STATE HOUSE DISTRICTS - CS/SJR 100 - H000H8013

All Counties by District														
County	District	Total Population	County	District	Total Population	County	District	Total Population	County	District	Total Population	County	District	Total Population
Alachua	10	38,460	Gilchrist	22	17,864	Marion	20	29,184	Palm Beach	86	57,102	Volusia	27	63,315
Alachua	21	117,258	Glades	83	12,126	Marion	21	59,147	Palm Beach	87	182,880	Volusia	28	178,466
Alachua	22	122,750	Gulf	7	14,192	Marion	23	22,335	Palm Beach	88	175,984	Volusia	29	176,556
Baker	10	28,259	Hamilton	7	14,004	Marion	24	175,595	Palm Beach	89	177,515	Volusia	30	135,206
Bay	6	175,216	Hardee	83	25,327	Marion	27	89,647	Palm Beach	90	179,439	Wakulla	7	33,764
Bradford	10	28,303	Hendry	82	39,619	Martin	85	36,264	Palm Beach	91	180,714	Walton	5	75,305
Brevard	30	46,390	Hernando	52	52,974	Martin	86	122,167	Palm Beach	92	179,284	Washington	5	25,318
Brevard	31	179,252	Hernando	53	141,541	Miami-Dade	104	51,240	Palm Beach	93	180,537			
Brevard	32	178,737	Highlands	83	101,235	Miami-Dade	105	0	Palm Beach	94	178,736			
Brevard	33	183,186	Hillsborough	61	0	Miami-Dade	106	180,735	Pasco	53	33,817			
Brevard	34	19,047	Hillsborough	62	99,200	Miami-Dade	107	183,505	Pasco	54	176,277			
Broward	95	181,346	Hillsborough	63	175,559	Miami-Dade	108	181,345	Pasco	55	175,430			
Broward	96	180,503	Hillsborough	64	175,706	Miami-Dade	109	183,366	Pasco	56	176,367			
Broward	97	181,456	Hillsborough	65	176,912	Miami-Dade	110	178,199	Pinellas	57	177,343			
Broward	98	183,663	Hillsborough	66	175,639	Miami-Dade	111	182,977	Pinellas	58	175,888			
Broward	99	180,790	Hillsborough	67	177,964	Miami-Dade	112	179,362	Pinellas	59	178,235			
Broward	100	182,865	Hillsborough	68	175,705	Miami-Dade	113	182,742	Pinellas	60	175,492			
Broward	101	179,020	Hillsborough	69	175,349	Miami-Dade	114	181,962	Pinellas	61	175,321			
Broward	102	183,490	Hillsborough	70	127,728	Miami-Dade	115	183,386	Pinellas	62	76,828			
Broward	103	182,670	Holmes	5	19,653	Miami-Dade	116	182,984	Polk	48	183,593			
Broward	104	124,845	Indian River	34	159,788	Miami-Dade	117	182,260	Polk	49	178,192			
Broward	105	183,727	Jackson	5	47,319	Miami-Dade	118	183,694	Polk	50	180,902			
Calhoun	5	13,648	Jefferson	7	1,759	Miami-Dade	119	183,655	Polk	51	182,359			
Charlotte	75	116,189	Jefferson	9	12,751	Miami-Dade	120	100,355	Putnam	20	73,321			
Charlotte	76	70,658	Lafayette	7	8,226	Monroe	120	82,874	Santa Rosa	2	37,403			
Citrus	23	153,843	Lake	25	176,494	Nassau	15	90,352	Santa Rosa	3	150,597			
Clay	11	177,922	Lake	26	177,279	Okaloosa	3	27,931	Sarasota	73	183,473			
Clay	20	40,323	Lake	27	30,183	Okaloosa	4	183,737	Sarasota	74	183,447			
Collier	80	49,327	Lee	76	77,237	Okeechobee	83	39,644	Sarasota	75	67,086			
Collier	81	182,510	Lee	77	183,022	Orange	35	145,997	Seminole	36	175,313			
Collier	82	143,915	Lee	78	183,124	Orange	37	103,728	Seminole	37	71,625			
Columbia	10	69,698	Lee	79	183,355	Orange	39	126,850	Seminole	38	175,442			
DeSoto	76	33,976	Lee	80	134,084	Orange	40	175,326	Seminole	39	48,476			
Dixie	7	16,759	Leon	7	8,335	Orange	41	176,364	St. Johns	18	180,300			
Duval	12	181,072	Leon	8	131,729	Orange	42	180,528	St. Johns	19	60,079			
Duval	13	183,002	Leon	9	152,134	Orange	43	175,629	St. Johns	20	33,046			
Duval	14	176,278	Levy	22	42,915	Orange	44	175,329	St. Lucie	84	183,408			
Duval	15	91,920	Liberty	7	7,974	Orange	45	143,712	St. Lucie	85	145,818			
Duval	16	180,047	Madison	9	17,968	Orange	47	26,445	Sumter	52	129,752			
Duval	17	183,248	Manatee	70	47,750	Osceola	35	30,407	Suwannee	7	43,474			
Escambia	1	178,511	Manatee	71	175,460	Osceola	45	32,261	Taylor	7	21,796			
Escambia	2	143,394	Manatee	72	176,500	Osceola	46	176,200	Union	10	16,147			
Flagler	19	115,378				Osceola	47	149,788						
Franklin	7	12,451												
Gadsden	8	43,826												

STATE HOUSE DISTRICTS - CS/SJR 100 - H000H8013

All Cities by District

City	District	Total Population	City	District	Total Population	City	District	Total Population	City	District	Total Population
Alachua	10	10,574	Brooksville	52	8,890	Daytona Beach Shores	28	5,166	Fruitland Park	26	8,325
Alford	5	484	Bunnell	19	3,276	Daytona Beach Shores	30	13	Gainesville	10	0
Altamonte Springs	38	46,231	Bushnell	52	3,047	DeBary	27	22,260	Gainesville	21	82,889
Altha	5	496	Callahan	15	1,526	Deerfield Beach	98	71,048	Gainesville	22	58,196
Anna Maria	71	968	Callaway	6	13,045	Deerfield Beach	100	15,811	Glen Ridge	89	217
Apalachicola	7	2,341	Campbellton	5	191	DeFuniak Springs	5	5,919	Glen St. Mary	10	463
Apopka	39	54,873	Cape Canaveral	31	9,972	DeLand	29	37,351	Golden Beach	106	961
Arcadia	76	7,420	Cape Coral	76	12,467	Delray Beach	90	66,846	Golf	90	255
Archer	22	1,140	Cape Coral	79	181,549	Deltona	29	93,692	Graceville	5	2,153
Astatula	25	1,889	Carrabelle	7	2,606	Destin	4	13,931	Grand Ridge	5	882
Atlantic Beach	16	13,513	Caryville	5	301	Doral	111	75,874	Grant-Valkaria	34	4,509
Atlantis	89	2,142	Casselberry	38	28,794	Dundee	48	5,235	Green Cove Springs	20	9,786
Auburndale	51	15,616	Cedar Key	22	687	Dunedin	57	21,164	Greenacres	89	19,015
Aventura	106	40,242	Center Hill	52	846	Dunedin	58	14,904	Greenacres	93	24,975
Avon Park	83	9,658	Century	1	1,713	Dunnellon	23	1,928	Greensboro	8	461
Bal Harbour	106	3,093	Chattahoochee	8	2,955	Eagle Lake	49	3,008	Greenville	9	746
Baldwin	15	1,396	Chiefland	22	2,316	Eatonville	42	2,349	Greenwood	5	539
Bartow	49	19,309	Chipley	5	3,660	Ebro	5	237	Gretna	8	1,357
Bascom	5	87	Cinco Bayou	4	457	Edgewater	30	23,097	Groveland	25	18,505
Bay Harbor Islands	106	5,922	Clearwater	58	117,292	Edgewood	42	2,685	Gulf Breeze	2	6,302
Bay Lake	45	29	Clermont	25	43,021	El Portal	108	1,986	Gulf Stream	90	954
Bell	22	518	Clewiston	82	7,327	Esterro	80	36,939	Gulfport	61	11,783
Belle Glade	94	16,698	Cloud Lake	89	134	Esto	5	341	Haines City	51	26,669
Belle Isle	42	7,032	Cocoa	31	19,041	Eustis	26	23,189	Hallandale Beach	101	28,521
Belleair	58	4,273	Cocoa Beach	31	11,354	Everglades	82	352	Hallandale Beach	105	12,696
Belleair Beach	58	1,633	Coconut Creek	95	57,833	Fanning Springs	22	1,182	Hampton	10	432
Belleair Bluffs	58	2,311	Coleman	52	642	Fellsmere	34	4,834	Havana	8	1,753
Belleair Shore	58	73	Cooper City	102	34,401	Fernandina Beach	15	13,052	Haverhill	88	2,187
Belleview	24	5,413	Coral Gables	114	49,248	Flagler Beach	19	5,088	Hawthorne	21	1,478
Beverly Beach	19	474	Coral Springs	95	29,538	Flagler Beach	28	72	Hialeah	110	57,523
Biscayne Park	108	3,117	Coral Springs	96	104,856	Florida City	117	13,085	Hialeah	111	55,305
Blountstown	5	2,266	Cottdale	5	848	Fort Lauderdale	97	1,882	Hialeah	112	110,281
Boca Raton	91	97,422	Crescent City	20	1,654	Fort Lauderdale	98	7,838	Hialeah Gardens	111	23,068
Bonifay	5	2,759	Crestview	4	27,134	Fort Lauderdale	99	83,524	High Springs	10	6,215
Bonita Springs	80	53,644	Cross City	7	1,689	Fort Lauderdale	100	85,616	Highland Beach	91	4,295
Bowling Green	83	2,405	Crystal River	23	3,396	Fort Lauderdale	101	3,900	Highland Park	48	251
Boynton Beach	90	80,380	Cutler Bay	115	45,425	Fort Meade	49	5,100	Hillcrest Heights	48	243
Bradenton	71	55,698	Dade City	54	7,275	Fort Myers	78	86,395	Hilliard	15	2,967
Bradenton Beach	71	908	Dania Beach	101	31,723	Fort Myers Beach	80	5,582	Hillsboro Beach	100	1,987
Branford	7	711	Davenport	51	9,043	Fort Pierce	84	47,297	Holly Hill	28	12,958
Briny Breezes	90	502	Davie	101	49,156	Fort Walton Beach	4	20,922	Hollywood	101	64,294
Bristol	7	918	Davie	102	53,323	Fort White	10	618	Hollywood	105	88,773
Bronson	22	1,140	Davie	103	3,212	Freeport	5	5,861	Holmes Beach	71	3,010
Brooker	10	322	Daytona Beach	28	72,647	Frostproof	48	2,877			

STATE HOUSE DISTRICTS - CS/SJR 100 - H000H8013

All Cities by District

City	District	Total Population	City	District	Total Population	City	District	Total Population	City	District	Total Population
Homestead	117	34,459	Lake Buena Vista	45	24	Marco Island	81	15,760	North Bay Village	106	8,159
Homestead	120	46,278	Lake Butler	10	1,986	Margate	95	58,712	North Lauderdale	97	44,794
Horseshoe Beach	7	165	Lake City	10	12,329	Marianna	5	6,245	North Miami	106	10,775
Howey-in-the-Hills	25	1,643	Lake Clarke Shores	89	3,564	Marineland	19	15	North Miami	107	4,030
Hypoluxo	87	2,687	Lake Hamilton	48	1,537	Mary Esther	4	3,982	North Miami	108	45,386
Indialantic	32	3,010	Lake Helen	29	2,842	Mascotte	25	6,609	North Miami Beach	107	43,676
Indian Creek	106	84	Lake Mary	36	16,798	Mayo	7	1,055	North Palm Beach	87	13,162
Indian Harbour Beach	32	9,019	Lake Park	88	9,047	McIntosh	21	463	North Port	74	63,869
Indian River Shores	34	4,241	Lake Placid	83	2,360	Medley	111	1,056	North Port	75	10,924
Indian Rocks Beach	58	3,673	Lake Wales	48	16,361	Melbourne	32	64,652	North Redington Beac	61	1,495
Indian Shores	61	1,190	Lake Worth Beach	87	14,074	Melbourne	33	20,026	Oak Hill	30	1,986
Indiantown	86	6,560	Lake Worth Beach	89	28,145	Melbourne Beach	33	3,231	Oakland	45	3,516
Inglis	22	1,476	Lakeland	50	112,641	Melbourne Village	32	681	Oakland Park	98	44,229
Interlachen	20	1,441	Lantana	87	11,504	Mexico Beach	6	916	Ocala	21	20,312
Inverness	23	7,543	Largo	59	82,485	Miami	108	58,048	Ocala	24	43,279
Islamorada	120	7,107	Lauderdale Lakes	97	18,791	Miami	109	93,119	Ocean Breeze	86	301
Jacksonville	12	181,072	Lauderdale Lakes	98	7,898	Miami	112	51,222	Ocean Ridge	90	1,830
Jacksonville	13	183,002	Lauderdale Lakes	99	9,265	Miami	113	167,896	Ocoee	39	5,335
Jacksonville	14	176,278	Lauderdale-by-the-Sea	100	6,198	Miami	114	71,956	Ocoee	40	33,196
Jacksonville	15	90,524	Lauderhill	97	42,521	Miami Beach	106	82,890	Ocoee	41	35
Jacksonville	16	135,487	Lauderhill	99	31,961	Miami Gardens	104	47,702	Ocoee	45	8,729
Jacksonville	17	183,248	Laurel Hill	3	584	Miami Gardens	107	63,938	Okeechobee	83	5,254
Jacksonville Beach	16	23,830	Lawtey	10	636	Miami Lakes	110	30,467	Oldsmar	57	14,887
Jacob City	5	217	Layton	120	210	Miami Shores	108	11,567	Oldsmar	59	11
Jasper	7	3,621	Lazy Lake	99	33	Miami Springs	112	13,859	Opa-locka	109	16,463
Jay	3	524	Lee	9	375	Micanopy	21	648	Orange City	27	12,632
Jennings	7	749	Leesburg	25	3,658	Midway	8	3,537	Orange Park	11	9,089
Juno Beach	87	3,858	Leesburg	26	23,342	Milton	3	10,197	Orchid	34	516
Jupiter	86	39,624	Lighthouse Point	100	10,486	Minneola	25	13,843	Orlando	35	7,881
Jupiter	87	19,861	Live Oak	7	6,735	Miramar	103	34,446	Orlando	40	34,606
Jupiter	94	1,562	Longboat Key	71	2,746	Miramar	104	56,007	Orlando	41	99,345
Jupiter Inlet Colony	86	405	Longboat Key	73	4,759	Miramar	105	44,268	Orlando	42	75,771
Jupiter Island	86	804	Longwood	36	15,087	Monticello	9	2,589	Orlando	43	71,321
Kenneth City	61	5,047	Loxahatchee Groves	94	3,355	Montverde	25	1,655	Orlando	44	18,649
Key Biscayne	113	14,809	Lynn Haven	6	18,695	Moore Haven	83	1,566	Ormond Beach	28	43,080
Key Colony Beach	120	790	Macclenny	10	7,304	Mount Dora	26	16,341	Otter Creek	22	108
Key West	120	26,444	Madeira Beach	61	3,895	Mulberry	49	3,952	Oviedo	37	40,059
Keystone Heights	20	1,446	Madison	9	2,912	Naples	81	19,115	Pahokee	94	5,524
Kissimmee	46	65,671	Maitland	42	19,543	Neptune Beach	16	7,217	Palatka	20	10,446
Kissimmee	47	13,555	Malabar	33	2,949	New Port Richey	56	16,728	Palm Bay	33	119,011
La Crosse	10	316	Malone	5	1,959	New Smyrna Beach	30	30,142	Palm Bay	34	749
LaBelle	82	4,966	Manalapan	87	419	Newberry	22	7,342	Palm Beach	87	9,245
Lady Lake	26	15,970	Mangonia Park	88	2,142	Niceville	4	15,772	Palm Beach Gardens	87	43,021
Lake Alfred	51	6,374	Marathon	120	9,689	Noma	5	208	Palm Beach Gardens	94	16,161

STATE HOUSE DISTRICTS - CS/SJR 100 - H000H8013

All Cities by District

City	District	Total Population	City	District	Total Population	City	District	Total Population	City	District	Total Population
Palm Beach Shores	87	1,330	Redington Shores	61	2,176	Sunrise	96	36,890	West Palm Beach	87	31,079
Palm Coast	19	89,258	Riviera Beach	87	5,835	Sunrise	97	31,875	West Palm Beach	88	64,771
Palm Shores	32	1,200	Riviera Beach	88	31,769	Sunrise	102	24,742	West Palm Beach	89	7,830
Palm Springs	89	26,890	Rockledge	32	27,678	Sunrise	103	3,828	West Palm Beach	94	13,735
Palmetto	71	13,323	Royal Palm Beach	88	8,107	Surfside	106	5,689	West Park	105	15,130
Palmetto Bay	115	24,439	Royal Palm Beach	93	2,454	Sweetwater	116	19,363	Westlake	94	906
Panama City	6	32,939	Royal Palm Beach	94	28,371	Tallahassee	8	106,058	Weston	103	68,107
Panama City Beach	6	18,094	Safety Harbor	57	17,072	Tallahassee	9	90,111	Westville	5	261
Parker	6	4,010	San Antonio	54	1,297	Tamarac	96	38,754	Wewahitchka	7	2,074
Parkland	95	34,670	Sanford	36	61,051	Tamarac	97	30,314	White Springs	7	740
Paxton	5	556	Sanibel	80	6,382	Tamarac	98	2,829	Wildwood	52	15,730
Pembroke Park	105	6,260	Sarasota	73	54,842	Tampa	62	4,107	Williston	22	2,976
Pembroke Pines	102	18,123	Satellite Beach	31	11,226	Tampa	63	119,636	Wilton Manors	99	11,426
Pembroke Pines	103	67,617	Sea Ranch Lakes	100	540	Tampa	64	58,582	Windermere	45	3,030
Pembroke Pines	104	68,838	Sebastian	34	25,054	Tampa	65	131,581	Winter Garden	39	19,570
Pembroke Pines	105	16,600	Sebring	83	10,729	Tampa	66	10,400	Winter Garden	45	27,394
Penney Farms	20	821	Seminole	59	11,554	Tampa	67	60,653	Winter Haven	48	49,219
Pensacola	2	54,312	Seminole	61	7,810	Tarpon Springs	57	25,117	Winter Park	42	29,795
Perry	7	6,898	Sewall's Point	86	1,991	Tavares	26	19,003	Winter Springs	36	11,746
Pierson	27	1,542	Shalimar	4	737	Temple Terrace	63	19,307	Winter Springs	37	726
Pinecrest	115	18,388	Sneads	5	1,699	Temple Terrace	67	7,383	Winter Springs	38	25,870
Pinellas Park	59	5,110	Sopchoppy	7	426	Tequesta	86	6,158	Worthington Springs	10	378
Pinellas Park	60	35,570	South Bay	94	4,860	Titusville	30	28,870	Yankeetown	22	588
Pinellas Park	61	12,413	South Daytona	28	12,865	Titusville	31	19,919	Zephyrhills	54	17,194
Plant City	68	39,764	South Miami	114	12,026	Treasure Island	61	6,584	Zolfo Springs	83	1,737
Plantation	97	11,279	South Palm Beach	87	1,471	Trenton	22	2,015			
Plantation	99	29,732	South Pasadena	61	5,353	Umatilla	26	3,685			
Plantation	102	50,739	Southwest Ranches	102	2,162	Valparaiso	4	4,752			
Polk City	51	2,713	Southwest Ranches	103	5,445	Venice	73	21,400			
Pomona Park	20	784	Springfield	6	8,075	Venice	74	4,063			
Pompano Beach	98	49,819	St. Augustine	19	14,329	Vernon	5	732			
Pompano Beach	100	62,227	St. Augustine Beach	19	6,803	Vero Beach	34	16,354			
Ponce de Leon	5	504	St. Cloud	47	58,964	Virginia Gardens	112	2,364			
Ponce Inlet	30	3,364	St. Leo	54	2,362	Waldo	10	846			
Port Orange	30	62,596	St. Lucie Village	84	613	Wauchula	83	4,900			
Port Richey	56	3,052	St. Marks	7	274	Wausau	5	371			
Port St. Joe	7	3,357	St. Pete Beach	61	8,879	Webster	52	778			
Port St. Lucie	84	61,105	St. Petersburg	60	120,332	Weeki Wachee	53	16			
Port St. Lucie	85	143,746	St. Petersburg	61	61,148	Welaka	20	714			
Punta Gorda	76	19,471	St. Petersburg	62	76,828	Wellington	93	61,637			
Quincy	8	7,970	Starke	10	5,796	West Melbourne	33	25,924			
Raiford	10	224	Stuart	86	17,425	West Miami	114	7,233			
Reddick	21	449	Sunny Isles Beach	106	22,342						
Redington Beach	61	1,376									

STATE HOUSE DISTRICTS - CS/SJR 100 - H000H8013

All Cities Within Districts

District	City	Total Population	District	City	Total Population	District	City	Total Population	District	City	Total Population
1	Century	1,713	6	Callaway	13,045	10	Alachua	10,574	20	Crescent City	1,654
2	Gulf Breeze	6,302	6	Lynn Haven	18,695	10	Brooker	322	20	Green Cove Springs	9,786
2	Pensacola	54,312	6	Mexico Beach	916	10	Fort White	618	20	Interlachen	1,441
3	Jay	524	6	Panama City	32,939	10	Gainesville	0	20	Keystone Heights	1,446
3	Laurel Hill	584	6	Panama City Beach	18,094	10	Glen St. Mary	463	20	Palatka	10,446
3	Milton	10,197	6	Parker	4,010	10	Hampton	432	20	Penney Farms	821
4	Cinco Bayou	457	6	Springfield	8,075	10	High Springs	6,215	20	Pomona Park	784
4	Crestview	27,134	7	Apalachicola	2,341	10	La Crosse	316	20	Welaka	714
4	Destin	13,931	7	Branford	711	10	Lake Butler	1,986	21	Gainesville	82,889
4	Fort Walton Beach	20,922	7	Bristol	918	10	Lake City	12,329	21	Hawthorne	1,478
4	Mary Esther	3,982	7	Carrabelle	2,606	10	Lawtey	636	21	McIntosh	463
4	Niceville	15,772	7	Cross City	1,689	10	Macclenny	7,304	21	Micanopy	648
4	Shalimar	737	7	Horseshoe Beach	165	10	Raiford	224	21	Ocala	20,312
4	Valparaiso	4,752	7	Jasper	3,621	10	Starke	5,796	21	Reddick	449
5	Alford	484	7	Jennings	749	10	Waldo	846	22	Archer	1,140
5	Altha	496	7	Live Oak	6,735	10	Worthington Springs	378	22	Bell	518
5	Bascom	87	7	Mayo	1,055	11	Orange Park	9,089	22	Bronson	1,140
5	Blountstown	2,266	7	Perry	6,898	12	Jacksonville	181,072	22	Cedar Key	687
5	Bonifay	2,759	7	Port St. Joe	3,357	13	Jacksonville	183,002	22	Chiefland	2,316
5	Campbellton	191	7	Sopchoppy	426	14	Jacksonville	176,278	22	Fanning Springs	1,182
5	Caryville	301	7	St. Marks	274	15	Baldwin	1,396	22	Gainesville	58,196
5	Chipley	3,660	7	Wewahitchka	2,074	15	Callahan	1,526	22	Inglis	1,476
5	Cottdale	848	7	White Springs	740	15	Fernandina Beach	13,052	22	Newberry	7,342
5	DeFuniak Springs	5,919	8	Chattahoochee	2,955	15	Hilliard	2,967	22	Otter Creek	108
5	Ebro	237	8	Greensboro	461	15	Jacksonville	90,524	22	Trenton	2,015
5	Esto	341	8	Gretna	1,357	16	Atlantic Beach	13,513	22	Williston	2,976
5	Freeport	5,861	8	Havana	1,753	16	Jacksonville	135,487	22	Yankeetown	588
5	Graceville	2,153	8	Midway	3,537	16	Jacksonville Beach	23,830	23	Crystal River	3,396
5	Grand Ridge	882	8	Quincy	7,970	16	Neptune Beach	7,217	23	Dunnellon	1,928
5	Greenwood	539	8	Tallahassee	106,058	17	Jacksonville	183,248	23	Inverness	7,543
5	Jacob City	217	9	Greenville	746	19	Beverly Beach	474	24	Belleview	5,413
5	Malone	1,959	9	Lee	375	19	Bunnell	3,276	24	Ocala	43,279
5	Marianna	6,245	9	Madison	2,912	19	Flagler Beach	5,088	25	Astatula	1,889
5	Noma	208	9	Monticello	2,589	19	Marineland	15	25	Clermont	43,021
5	Paxton	556	9	Tallahassee	90,111	19	Palm Coast	89,258	25	Groveland	18,505
5	Ponce de Leon	504				19	St. Augustine	14,329	25	Howey-in-the-Hills	1,643
5	Sneads	1,699				19	St. Augustine Beach	6,803	25	Leesburg	3,658
5	Vernon	732							25	Mascotte	6,609
5	Wausau	371							25	Minneola	13,843
5	Westville	261							25	Montverde	1,655

STATE HOUSE DISTRICTS - CS/SJR 100 - H000H8013

All Cities by District											
District	City	Total Population	District	City	Total Population	District	City	Total Population	District	City	Total Population
26	Eustis	23,189	34	Fellsmere	4,834	48	Dundee	5,235	59	Largo	82,485
26	Fruitland Park	8,325	34	Grant-Valkaria	4,509	48	Frostproof	2,877	59	Oldsmar	11
26	Lady Lake	15,970	34	Indian River Shores	4,241	48	Highland Park	251	59	Pinellas Park	5,110
26	Leesburg	23,342	34	Orchid	516	48	Hillcrest Heights	243	59	Seminole	11,554
26	Mount Dora	16,341	34	Palm Bay	749	48	Lake Hamilton	1,537	60	Pinellas Park	35,570
26	Tavares	19,003	34	Sebastian	25,054	48	Lake Wales	16,361	60	St. Petersburg	120,332
26	Umatilla	3,685	34	Vero Beach	16,354	48	Winter Haven	49,219	61	Gulfport	11,783
27	DeBary	22,260	35	Orlando	7,881	49	Bartow	19,309	61	Indian Shores	1,190
27	Orange City	12,632	36	Lake Mary	16,798	49	Eagle Lake	3,008	61	Kenneth City	5,047
27	Pierson	1,542	36	Longwood	15,087	49	Fort Meade	5,100	61	Madeira Beach	3,895
28	Daytona Beach	72,647	36	Sanford	61,051	49	Mulberry	3,952	61	North Redington Beach	1,495
28	Daytona Beach Shores	5,166	36	Winter Springs	11,746	50	Lakeland	112,641	61	Pinellas Park	12,413
28	Flagler Beach	72	37	Oviedo	40,059	51	Auburndale	15,616	61	Redington Beach	1,376
28	Holly Hill	12,958	37	Winter Springs	726	51	Davenport	9,043	61	Redington Shores	2,176
28	Ormond Beach	43,080	38	Altamonte Springs	46,231	51	Haines City	26,669	61	Seminole	7,810
28	South Daytona	12,865	38	Casselberry	28,794	51	Lake Alfred	6,374	61	South Pasadena	5,353
29	DeLand	37,351	38	Winter Springs	25,870	51	Polk City	2,713	61	St. Pete Beach	8,879
29	Deltona	93,692	39	Apopka	54,873	52	Brooksville	8,890	61	St. Petersburg	61,148
29	Lake Helen	2,842	39	Ocoee	5,335	52	Bushnell	3,047	61	Treasure Island	6,584
30	Daytona Beach Shores	13	39	Winter Garden	19,570	52	Center Hill	846	62	St. Petersburg	76,828
30	Edgewater	23,097	40	Ocoee	33,196	52	Coleman	642	62	Tampa	4,107
30	New Smyrna Beach	30,142	40	Orlando	34,606	52	Webster	778	63	Tampa	119,636
30	Oak Hill	1,986	41	Ocoee	35	52	Wildwood	15,730	63	Temple Terrace	19,307
30	Ponce Inlet	3,364	41	Orlando	99,345	53	Weeki Wachee	16	64	Tampa	58,582
30	Port Orange	62,596	42	Belle Isle	7,032	54	Dade City	7,275	65	Tampa	131,581
30	Titusville	28,870	42	Eatonville	2,349	54	San Antonio	1,297	66	Tampa	10,400
31	Cape Canaveral	9,972	42	Edgewood	2,685	54	St. Leo	2,362	67	Tampa	60,653
31	Cocoa	19,041	42	Maitland	19,543	54	Zephyrhills	17,194	67	Temple Terrace	7,383
31	Cocoa Beach	11,354	42	Orlando	75,771	56	New Port Richey	16,728	68	Plant City	39,764
31	Satellite Beach	11,226	42	Winter Park	29,795	56	Port Richey	3,052	71	Anna Maria	968
31	Titusville	19,919	43	Orlando	71,321	57	Dunedin	21,164	71	Bradenton	55,698
32	Indialantic	3,010	44	Orlando	18,649	57	Oldsmar	14,887	71	Bradenton Beach	908
32	Indian Harbour Beach	9,019	45	Bay Lake	29	57	Safety Harbor	17,072	71	Holmes Beach	3,010
32	Melbourne	64,652	45	Lake Buena Vista	24	57	Tarpon Springs	25,117	71	Longboat Key	2,746
32	Melbourne Village	681	45	Oakland	3,516	58	Belleair	4,273	71	Palmetto	13,323
32	Palm Shores	1,200	45	Ocoee	8,729	58	Belleair Beach	1,633	73	Longboat Key	4,759
32	Rockledge	27,678	45	Windermere	3,030	58	Belleair Bluffs	2,311	73	Sarasota	54,842
33	Malabar	2,949	45	Winter Garden	27,394	58	Belleair Shore	73	73	Venice	21,400
33	Melbourne	20,026	46	Kissimmee	65,671	58	Clearwater	117,292	74	North Port	63,869
33	Melbourne Beach	3,231	47	Kissimmee	13,555	58	Dunedin	14,904	74	Venice	4,063
33	Palm Bay	119,011	47	St. Cloud	58,964	58	Indian Rocks Beach	3,673	75	North Port	10,924
33	West Melbourne	25,924							76	Arcadia	7,420
									76	Cape Coral	12,467
									76	Punta Gorda	19,471

STATE HOUSE DISTRICTS - CS/SJR 100 - H000H8013

All Cities by District											
District	City	Total Population	District	City	Total Population	District	City	Total Population	District	City	Total Population
78	Fort Myers	86,395	88	Haverhill	2,187	97	Fort Lauderdale	1,882	104	Miami Gardens	47,702
79	Cape Coral	181,549	88	Lake Park	9,047	97	Lauderdale Lakes	18,791	104	Miramar	56,007
80	Bonita Springs	53,644	88	Mangonia Park	2,142	97	Lauderhill	42,521	104	Pembroke Pines	68,838
80	Estero	36,939	88	Riviera Beach	31,769	97	North Lauderdale	44,794	105	Hallandale Beach	12,696
80	Fort Myers Beach	5,582	88	Royal Palm Beach	8,107	97	Plantation	11,279	105	Hollywood	88,773
80	Sanibel	6,382	88	West Palm Beach	64,771	97	Sunrise	31,875	105	Miramar	44,268
81	Marco Island	15,760	89	Atlantis	2,142	97	Tamarac	30,314	105	Pembroke Park	6,260
81	Naples	19,115	89	Cloud Lake	134	98	Deerfield Beach	71,048	105	Pembroke Pines	16,600
82	Clewiston	7,327	89	Glen Ridge	217	98	Fort Lauderdale	7,838	105	West Park	15,130
82	Everglades	352	89	Greenacres	19,015	98	Lauderdale Lakes	7,898	106	Aventura	40,242
82	LaBelle	4,966	89	Lake Clarke Shores	3,564	98	Oakland Park	44,229	106	Bal Harbour	3,093
83	Avon Park	9,658	89	Lake Worth Beach	28,145	98	Pompano Beach	49,819	106	Bay Harbor Islands	5,922
83	Bowling Green	2,405	89	Palm Springs	26,890	98	Tamarac	2,829	106	Golden Beach	961
83	Lake Placid	2,360	89	West Palm Beach	7,830	99	Fort Lauderdale	83,524	106	Indian Creek	84
83	Moore Haven	1,566	90	Boynton Beach	80,380	99	Lauderdale Lakes	9,265	106	Miami Beach	82,890
83	Okeechobee	5,254	90	Briny Breezes	502	99	Lauderhill	31,961	106	North Bay Village	8,159
83	Sebring	10,729	90	Delray Beach	66,846	99	Lazy Lake	33	106	North Miami	10,775
83	Wauchula	4,900	90	Golf	255	99	Plantation	29,732	106	Sunny Isles Beach	22,342
83	Zolfo Springs	1,737	90	Gulf Stream	954	99	Wilton Manors	11,426	106	Surfside	5,689
84	Fort Pierce	47,297	90	Ocean Ridge	1,830	100	Deerfield Beach	15,811	107	Miami Gardens	63,938
84	Port St. Lucie	61,105	91	Boca Raton	97,422	100	Fort Lauderdale	85,616	107	North Miami	4,030
84	St. Lucie Village	613	91	Highland Beach	4,295	100	Hillsboro Beach	1,987	107	North Miami Beach	43,676
85	Port St. Lucie	143,746	93	Greenacres	24,975	100	Lauderdale-by-the-Sea	6,198	108	Biscayne Park	3,117
86	Indiantown	6,560	93	Royal Palm Beach	2,454	100	Lighthouse Point	10,486	108	El Portal	1,986
86	Jupiter	39,624	93	Wellington	61,637	100	Pompano Beach	62,227	108	Miami	58,048
86	Jupiter Inlet Colony	405	94	Belle Glade	16,698	100	Sea Ranch Lakes	540	108	Miami Shores	11,567
86	Jupiter Island	804	94	Jupiter	1,562	101	Dania Beach	31,723	108	North Miami	45,386
86	Ocean Breeze	301	94	Loxahatchee Groves	3,355	101	Davie	49,156	109	Miami	93,119
86	Sewall's Point	1,991	94	Pahokee	5,524	101	Fort Lauderdale	3,900	109	Opa-locka	16,463
86	Stuart	17,425	94	Palm Beach Garden	16,161	101	Hallandale Beach	28,521	110	Hialeah	57,523
86	Tequesta	6,158	94	Royal Palm Beach	28,371	101	Hollywood	64,294	110	Miami Lakes	30,467
87	Hypoluxo	2,687	94	South Bay	4,860	102	Cooper City	34,401	111	Doral	75,874
87	Juno Beach	3,858	94	West Palm Beach	13,735	102	Davie	53,323	111	Hialeah	55,305
87	Jupiter	19,861	94	Westlake	906	102	Pembroke Pines	18,123	111	Hialeah Gardens	23,068
87	Lake Worth Beach	14,074	95	Coconut Creek	57,833	102	Plantation	50,739	111	Medley	1,056
87	Lantana	11,504	95	Coral Springs	29,538	102	Southwest Ranches	2,162	112	Hialeah	110,281
87	Manalapan	419	95	Margate	58,712	102	Sunrise	24,742	112	Miami	51,222
87	North Palm Beach	13,162	95	Parkland	34,670	103	Davie	3,212	112	Miami Springs	13,859
87	Palm Beach	9,245	96	Coral Springs	104,856	103	Miramar	34,446	112	Virginia Gardens	2,364
87	Palm Beach Gardens	43,021	96	Sunrise	36,890	103	Pembroke Pines	67,617	113	Key Biscayne	14,809
87	Palm Beach Shores	1,330	96	Tamarac	38,754	103	Southwest Ranches	5,445	113	Miami	167,896
87	Riviera Beach	5,835				103	Sunrise	3,828			
87	South Palm Beach	1,471				103	Weston	68,107			
87	West Palm Beach	31,079									

STATE HOUSE DISTRICTS - CS/SJR 100 - H000H8013

All Cities by District

District	City	Total Population	District	City	Total Population	District	City	Total Population	District	City	Total Population
114	Coral Gables	49,248									
114	Miami	71,956									
114	South Miami	12,026									
114	West Miami	7,233									
115	Cutler Bay	45,425									
115	Palmetto Bay	24,439									
115	Pinecrest	18,388									
116	Sweetwater	19,363									
117	Florida City	13,085									
117	Homestead	34,459									
120	Homestead	46,278									
120	Islamorada	7,107									
120	Key Colony Beach	790									
120	Key West	26,444									
120	Layton	210									
120	Marathon	9,689									

STATE HOUSE DISTRICTS - CS/SJR 100 - H000H8013

Boundary Analysis						
District	City Boundaries(%)	County Boundaries(%)	Road Boundaries(%)	Water Boundaries(%)	Rail Boundaries(%)	Non Geo/Pol Boundaries(%)
Statewide Avg.	21.28	37.12	21.76	28.81	2.14	17.44
1	5	87	6	67	0	2
2	8	67	15	76	0	4
3	3	70	14	43	1	3
4	3	69	14	49	1	3
5	2	100	2	41	0	0
6	2	100	3	55	0	0
7	3	90	5	53	0	2
8	9	51	21	23	0	12
9	6	61	17	14	0	8
10	12	76	7	1	0	10
11	39	61	5	21	0	32
12	35	35	20	40	7	22
13	0	0	25	18	11	46
14	0	0	79	11	0	13
15	13	74	8	49	2	9
16	35	35	29	62	0	6
17	44	44	26	4	8	21
18	39	67	4	61	0	12
19	15	76	10	42	1	7
20	6	47	15	23	2	29
21	9	27	21	5	2	43
22	8	78	7	51	0	12
23	4	87	3	60	0	10
24	10	23	25	4	5	38
25	9	75	3	27	3	6
26	21	47	4	24	4	22
27	16	43	27	16	3	21
28	32	51	21	31	0	9
29	29	19	31	22	1	31
30	17	49	9	54	3	15
31	13	46	9	71	4	9
32	33	27	14	42	0	2
33	30	36	11	25	0	14
34	12	75	0	36	0	9
35	9	68	5	43	3	10
36	18	54	16	52	0	24
37	13	33	20	20	0	31
38	55	33	31	2	0	9
39	22	44	21	23	3	14
40	31	5	47	1	6	19
41	10	0	96	0	0	4
42	44	18	36	2	1	21
43	10	0	36	0	17	38

STATE HOUSE DISTRICTS - CS/SJR 100 - H000H8013

Boundary Analysis						
District	City Boundaries(%)	County Boundaries(%)	Road Boundaries(%)	Water Boundaries(%)	Rail Boundaries(%)	Non Geo/Pol Boundaries(%)
44	9	15	52	0	1	29
45	13	41	22	15	1	25
46	2	49	5	30	1	15
47	40	7	21	22	0	22
48	22	59	8	39	9	6
49	26	41	11	3	13	13
50	39	21	12	3	0	36
51	30	48	10	6	1	16
52	7	89	17	17	0	0
53	0	49	26	55	0	11
54	6	73	26	2	0	20
55	0	34	17	2	0	50
56	7	53	2	64	0	24
57	29	59	7	58	0	4
58	42	15	7	63	0	6
59	58	0	28	30	1	8
60	47	26	16	58	8	11
61	7	50	20	71	5	4
62	17	7	36	52	0	13
63	3	0	70	2	6	20
64	4	0	39	8	0	50
65	57	33	9	60	1	24
66	3	49	26	2	4	21
67	11	20	53	4	0	22
68	6	41	9	15	6	29
69	0	38	16	10	14	22
70	0	8	19	41	20	22
71	0	58	22	69	0	10
72	1	73	5	9	5	8
73	9	49	17	62	3	10
74	23	57	21	3	3	9
75	18	51	6	67	0	13
76	20	58	6	21	0	7
77	28	30	15	14	1	18
78	40	0	5	34	1	35
79	39	0	0	57	0	10
80	10	51	4	68	0	16
81	0	45	17	66	0	17
82	1	82	6	22	0	8
83	1	100	0	12	0	0
84	4	79	0	37	0	13
85	24	0	26	17	3	35
86	6	70	12	51	1	7
87	26	29	32	42	0	13

STATE HOUSE DISTRICTS - CS/SJR 100 - H000H8013

Boundary Analysis						
District	City Boundaries(%)	County Boundaries(%)	Road Boundaries(%)	Water Boundaries(%)	Rail Boundaries(%)	Non Geo/Pol Boundaries(%)
88	17	0	33	10	0	48
89	23	0	30	2	0	46
90	41	21	19	48	0	14
91	37	49	15	49	0	15
92	10	6	29	0	0	63
93	30	0	16	7	0	52
94	9	63	12	18	0	18
95	64	28	28	14	0	5
96	23	66	7	1	0	4
97	45	0	24	0	0	36
98	59	12	26	4	17	16
99	48	0	21	0	7	30
100	25	46	9	55	18	6
101	30	31	23	37	0	17
102	26	0	37	2	0	40
103	66	14	25	1	0	10
104	28	16	54	0	0	28
105	29	23	49	0	0	28
106	45	40	4	81	3	1
107	57	9	29	22	6	12
108	36	0	19	41	2	26
109	46	0	27	20	0	18
110	45	14	48	17	0	5
111	26	10	75	6	0	4
112	38	0	44	23	0	10
113	30	15	13	78	0	7
114	67	0	26	42	0	8
115	40	0	29	40	0	8
116	9	0	85	4	0	7
117	32	0	51	9	0	15
118	0	0	42	0	4	54
119	0	0	59	0	4	37
120	3	86	7	79	0	1

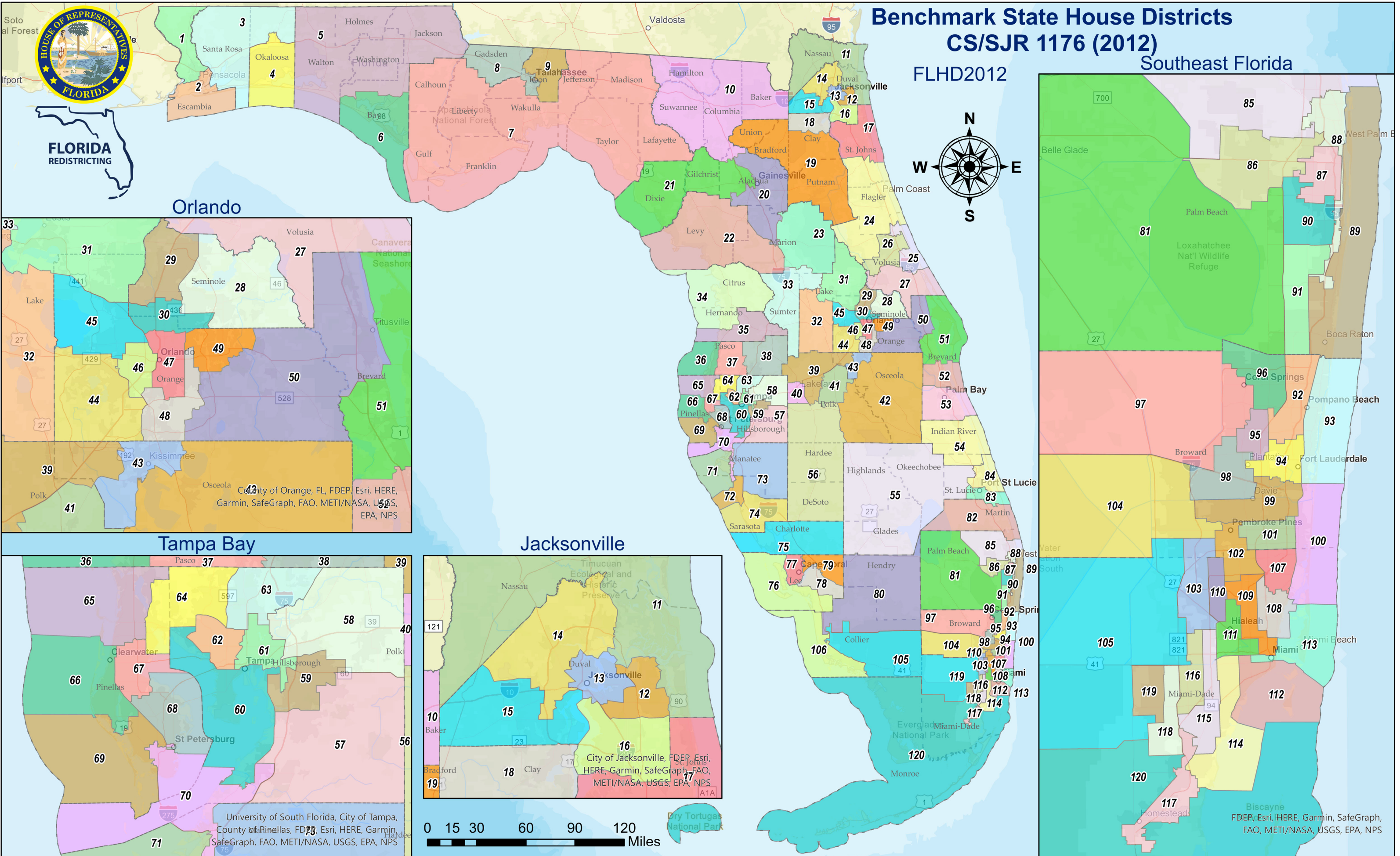
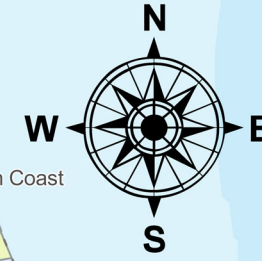


FLORIDA
REDISTRICTING

Benchmark State House Districts CS/SJR 1176 (2012)

FLHD2012

Southeast Florida



BENCHMARK STATE HOUSE DISTRICTS - CS/SJR 1176 (2012) - FLHD2012

STATEWIDE SNAPSHOT						
Total State Population:	21,538,187	Total Counties:	67	Avg. Reock	Median Reock	
Ideal District Population:	179,485	Counties Split:	30	0.43	0.44	
Mean Deviation:	11,552	6.44%	Counties Kept Whole:	37	Avg. Convex Hull	Median Convex Hull
Max Deviation:	57,689	32.14%	Total Cities:	412*	0.80	0.81
Min Deviation:	-25,896	-14.43%	Cities Split:	101*	Avg. Polsby Popper	Median Polsby Popper
Overall Deviation Range:	83,585	46.57%	Cities Kept Whole:	311*	0.43	0.44

DISTRICT BREAKDOWN																	
District	Population			Voting Age Population		Compactness			District	Population			Voting Age Population		Compactness		
	Total Population	Deviation from Ideal	% Deviation	BVAP %	HVAP %	Reock	Convex Hull	Polsby Popper		Total Population	Deviation from Ideal	% Deviation	BVAP %	HVAP %	Reock	Convex Hull	Polsby Popper
1	173,738	-5,747	-3.20	21.22	5.34	0.37	0.65	0.24	31	189,677	10,192	5.68	12.03	15.9	0.40	0.80	0.36
2	164,247	-15,238	-8.49	18.56	6.12	0.47	0.84	0.44	32	213,960	34,475	19.21	12.82	18.99	0.49	0.93	0.49
3	200,554	21,069	11.74	7.25	5.42	0.48	0.75	0.34	33	202,728	23,243	12.95	5.7	5.42	0.35	0.64	0.25
4	183,034	3,549	1.98	11.21	9.73	0.56	0.93	0.61	34	172,829	-6,656	-3.71	3.09	5.54	0.39	0.79	0.39
5	178,785	-700	-0.39	12.18	5.06	0.49	0.88	0.52	35	175,529	-3,956	-2.20	6.11	13.52	0.24	0.72	0.29
6	164,026	-15,459	-8.61	11.19	7.02	0.33	0.81	0.45	36	172,035	-7,450	-4.15	5.04	12.61	0.47	0.94	0.70
7	153,589	-25,896	-14.43	19.03	4.90	0.41	0.75	0.33	37	199,186	19,701	10.98	4.93	12.76	0.59	0.91	0.59
8	158,775	-20,710	-11.54	51.38	8.83	0.37	0.73	0.22	38	190,670	11,185	6.23	10.47	18.15	0.61	0.92	0.61
9	168,189	-11,296	-6.29	16.86	6.75	0.56	0.82	0.32	39	207,578	28,093	15.65	9.7	22.54	0.41	0.72	0.33
10	161,371	-18,114	-10.09	16.37	6.97	0.50	0.83	0.35	40	172,934	-6,551	-3.65	16.35	18.54	0.53	0.91	0.65
11	183,285	3,800	2.12	8.12	5.75	0.38	0.61	0.19	41	207,346	27,861	15.52	17.01	27.31	0.51	0.83	0.42
12	179,332	-153	-0.09	15.59	13.32	0.53	0.75	0.35	42	211,860	32,375	18.04	13.6	37.85	0.61	0.96	0.61
13	173,073	-6,412	-3.57	49.38	11.09	0.55	0.81	0.43	43	212,279	32,794	18.27	16.04	63.94	0.35	0.67	0.29
14	179,268	-217	-0.12	53.37	6.45	0.44	0.78	0.28	44	237,174	57,689	32.14	8.99	23.08	0.53	0.92	0.63
15	174,081	-5,404	-3.01	29.15	10.63	0.44	0.86	0.42	45	182,043	2,558	1.43	44.51	21.44	0.46	0.86	0.54
16	196,880	17,395	9.69	13.42	11.46	0.49	0.81	0.54	46	181,820	2,335	1.30	49.51	28.21	0.54	0.84	0.53
17	233,994	54,509	30.37	5.62	7.28	0.51	0.81	0.46	47	179,005	-480	-0.27	8.79	22.75	0.46	0.84	0.52
18	177,702	-1,783	-0.99	14.43	10.18	0.47	0.92	0.56	48	193,368	13,883	7.73	13.9	61.12	0.33	0.68	0.33
19	158,314	-21,171	-11.80	14.43	6.76	0.35	0.75	0.34	49	188,979	9,494	5.29	13.06	36.87	0.53	0.89	0.53
20	168,327	-11,158	-6.22	29.16	11.71	0.38	0.75	0.24	50	214,107	34,622	19.29	11.95	25.83	0.41	0.79	0.39
21	178,899	-586	-0.33	9.55	10.40	0.38	0.77	0.33	51	165,453	-14,032	-7.82	9.88	8.05	0.50	0.84	0.46
22	178,682	-803	-0.45	9.55	14.82	0.42	0.84	0.43	52	182,885	3,400	1.89	5.6	9	0.50	0.89	0.53
23	174,384	-5,101	-2.84	9.93	11.38	0.62	0.91	0.46	53	187,131	7,646	4.26	14.82	13.28	0.50	0.96	0.68
24	186,404	6,919	3.85	7.68	9.44	0.45	0.76	0.34	54	179,790	305	0.17	8.83	10.6	0.54	0.90	0.59
25	173,106	-6,379	-3.55	3.86	5.32	0.32	0.64	0.21	55	157,883	-21,602	-12.04	9.68	18.57	0.54	0.91	0.60
26	179,126	-359	-0.20	20.15	10.74	0.41	0.67	0.28	56	161,008	-18,477	-10.29	12.97	23.64	0.49	0.95	0.60
27	169,716	-9,769	-5.44	9.39	23.88	0.35	0.66	0.26	57	234,597	55,112	30.71	15.58	21.89	0.49	0.91	0.55
28	177,835	-1,650	-0.92	11.63	19.73	0.51	0.86	0.45	58	175,465	-4,020	-2.24	15.61	25.26	0.55	0.89	0.54
29	177,803	-1,682	-0.94	13.26	18.99	0.48	0.81	0.45	59	185,352	5,867	3.27	17.92	25.34	0.46	0.78	0.33
30	172,802	-6,683	-3.72	15.74	23.73	0.33	0.80	0.40	60	189,032	9,547	5.32	7.78	19.14	0.35	0.68	0.27

*Reflective of 2020 Census geography. When enacted in 2012, using the 2010 Census geography, there were 411 total cities in Florida of which 75 cities were split and 336 were kept whole.

BENCHMARK STATE HOUSE DISTRICTS - CS/SJR 1176 (2012) - FLHD2012

DISTRICT BREAKDOWN																	
District	Population			Voting Age Population		Compactness			District	Population			Voting Age Population		Compactness		
	Total Population	Deviation from Ideal	% Deviation	BVAP %	HVAP %	Reock	Convex Hull	Polsby Popper		Total Population	Deviation from Ideal	% Deviation	BVAP %	HVAP %	Reock	Convex Hull	Polsby Popper
61	176,048	-3,437	-1.91	45.52	25.56	0.34	0.63	0.25	91	172,098	-7,387	-4.12	7.06	10.83	0.29	0.80	0.42
62	170,895	-8,590	-4.79	11.97	57.78	0.54	0.86	0.56	92	178,118	-1,367	-0.76	35.52	24.05	0.34	0.78	0.41
63	186,860	7,375	4.11	15.77	22.75	0.38	0.90	0.44	93	170,619	-8,866	-4.94	6.68	15.14	0.37	0.95	0.59
64	172,414	-7,071	-3.94	6.32	18.31	0.39	0.76	0.44	94	170,424	-9,061	-5.05	52.15	17.13	0.46	0.79	0.40
65	165,826	-13,659	-7.61	3.40	7.10	0.48	0.91	0.58	95	173,211	-6,274	-3.50	64.29	18.92	0.53	0.86	0.54
66	164,428	-15,057	-8.39	6.99	7.99	0.52	0.83	0.54	96	179,711	226	0.13	20.82	24.17	0.40	0.81	0.49
67	166,737	-12,748	-7.10	8.54	14.55	0.45	0.73	0.36	97	176,823	-2,662	-1.48	24.23	31.62	0.37	0.95	0.54
68	170,184	-9,301	-5.18	7.45	10.06	0.53	0.86	0.51	98	169,406	-10,079	-5.62	16.03	33.26	0.55	0.82	0.45
69	163,038	-16,447	-9.16	5.16	8.37	0.48	0.83	0.40	99	179,496	11	0.01	14.94	37.44	0.32	0.78	0.39
70	173,157	-6,328	-3.53	39.49	19.70	0.25	0.39	0.09	100	169,563	-9,922	-5.53	6.33	38.08	0.39	0.91	0.55
71	171,683	-7,802	-4.35	5.62	13.65	0.57	0.89	0.52	101	166,158	-13,327	-7.43	38.13	40.59	0.51	0.91	0.60
72	171,725	-7,760	-4.32	3.05	11.75	0.41	0.76	0.45	102	175,693	-3,792	-2.11	45.58	47.09	0.48	0.80	0.45
73	221,894	42,409	23.63	4.57	8.68	0.58	0.95	0.65	103	182,386	2,901	1.62	9.18	83.13	0.35	0.78	0.44
74	193,250	13,765	7.67	2.76	5.35	0.49	0.85	0.56	104	163,760	-15,725	-8.76	11.91	52.60	0.36	0.90	0.51
75	186,847	7,362	4.10	5.34	6.28	0.30	0.93	0.50	105	176,959	-2,526	-1.41	9.87	68.37	0.27	0.72	0.26
76	180,111	626	0.35	1.70	11.33	0.32	0.79	0.45	106	164,757	-14,728	-8.21	3.08	11.20	0.23	0.68	0.31
77	197,482	17,997	10.03	4.81	21.35	0.56	0.89	0.45	107	167,902	-11,583	-6.45	53.94	31.88	0.56	0.92	0.59
78	193,526	14,041	7.82	12.36	17.95	0.39	0.77	0.40	108	158,656	-20,829	-11.60	54.89	33.69	0.44	0.83	0.43
79	189,703	10,218	5.69	11.97	28.10	0.39	0.80	0.34	109	174,616	-4,869	-2.71	38.39	54.38	0.28	0.59	0.28
80	188,858	9,373	5.22	7.91	34.50	0.41	0.81	0.40	110	155,096	-24,389	-13.59	5.01	92.02	0.29	0.94	0.49
81	176,468	-3,017	-1.68	16.46	19.34	0.50	0.92	0.63	111	154,240	-25,245	-14.07	4.31	93.58	0.41	0.76	0.46
82	169,041	-10,444	-5.82	4.19	14.12	0.31	0.81	0.43	112	178,897	-588	-0.33	4.51	69.65	0.57	0.89	0.67
83	188,480	8,995	5.01	14.53	16.13	0.30	0.77	0.38	113	159,963	-19,522	-10.88	6.16	64.37	0.43	0.75	0.45
84	178,666	-819	-0.46	20.81	17.31	0.49	0.84	0.44	114	163,850	-15,635	-8.71	7.64	70.72	0.32	0.65	0.35
85	180,551	1,066	0.59	8.86	13.50	0.39	0.81	0.39	115	168,110	-11,375	-6.34	5.07	70.96	0.20	0.67	0.28
86	178,360	-1,125	-0.63	21.06	24.16	0.37	0.77	0.35	116	165,053	-14,432	-8.04	3.33	86.15	0.27	0.86	0.39
87	176,207	-3,278	-1.83	17.01	58.35	0.56	0.81	0.31	117	198,993	19,508	10.87	28.95	66.13	0.20	0.49	0.16
88	181,550	2,065	1.15	50.22	17.29	0.08	0.34	0.08	118	162,358	-17,127	-9.54	5.73	84.71	0.27	0.75	0.38
89	178,167	-1,318	-0.73	8.41	11.68	0.19	0.78	0.27	119	165,661	-13,824	-7.70	3.68	88.63	0.48	0.93	0.63
90	175,380	-4,105	-2.29	18.39	23.11	0.49	0.83	0.38	120	185,050	5,565	3.10	9.81	46.60	0.20	0.53	0.20

BENCHMARK STATE HOUSE DISTRICTS - CS/SJR 1176 (2012) - FLHD2012

	DISTRICT	BVAP %	HVAP %	TOTAL REGISTERED VOTERS																								
				Black %					Hispanic %					DEM %					REP %					NPA/ Other %				
				2020	2018	2016	2014	2012	2020	2018	2016	2014	2012	2020	2018	2016	2014	2012	2020	2018	2016	2014	2012	2020	2018	2016	2014	2012
Performing Black Districts	8	51.38	8.83	51.99	50.93	51.07	52.59	52.13	4.85	4.87	4.47	3.47	4.36	66.92	66.50	67.56	68.18	69.45	14.37	14.57	14.82	14.17	14.59	18.71	18.93	17.62	17.64	15.94
	13	49.38	11.09	49.06	48.98	49.27	50.70	50.65	5.22	4.55	3.96	3.22	2.88	56.65	56.51	57.45	59.02	60.02	22.51	22.87	23.85	23.00	23.45	20.83	20.60	18.67	17.96	16.51
	14	53.37	6.45	53.15	53.43	53.30	53.49	52.97	3.74	3.36	2.97	2.40	2.33	57.98	58.60	59.59	60.77	61.81	22.96	22.69	23.05	22.17	22.71	19.06	18.71	17.36	17.05	15.50
	20	29.16	11.71	28.19	27.84	28.67	30.19	29.91	7.77	7.54	6.95	5.50	4.42	54.01	53.35	53.73	53.80	54.94	23.36	23.47	23.71	23.66	23.69	22.64	23.17	22.55	22.54	21.35
	45	44.51	21.44	39.85	39.76	39.67	39.38	38.70	14.83	14.43	13.58	12.36	8.27	52.52	52.71	53.20	53.38	53.92	19.90	20.20	20.98	21.69	23.00	27.57	27.09	25.81	24.92	23.08
	46	49.51	28.21	50.28	49.67	50.65	51.20	51.95	20.01	20.34	18.85	16.80	14.29	61.42	61.52	62.60	62.52	64.35	10.41	10.43	10.88	11.64	11.96	28.17	28.06	26.52	25.84	23.69
	61	45.52	25.56	46.13	47.03	48.91	50.20	50.64	16.61	16.44	15.58	14.24	15.06	62.11	62.72	63.72	64.68	66.19	12.05	11.63	11.38	11.50	11.69	25.83	25.64	24.90	23.82	22.11
	70	39.49	19.70	42.15	43.48	45.46	48.38	48.71	9.77	9.05	8.30	6.91	5.30	57.91	58.77	60.08	61.83	62.63	17.45	16.81	16.63	16.15	16.59	24.63	24.40	23.26	22.00	20.75
	88	50.22	17.29	48.37	49.61	50.35	51.10	50.36	8.91	8.17	7.54	6.74	7.04	59.75	61.18	62.30	62.83	63.45	14.23	13.68	13.63	13.62	14.26	26.02	25.13	24.09	23.56	22.29
	92	35.52	24.05	34.96	34.34	34.20	34.30	32.87	15.14	13.92	12.89	11.14	8.78	56.15	56.36	56.87	57.80	58.11	17.28	17.24	17.40	17.42	18.26	26.57	26.39	25.72	24.78	23.62
	94	52.15	17.13	49.88	50.35	51.13	52.30	51.66	9.69	8.65	7.82	6.68	8.46	65.78	66.25	66.88	67.79	68.00	12.14	12.09	12.22	12.28	12.84	22.07	21.65	20.89	19.95	19.15
	95	64.29	18.92	58.01	56.82	55.81	54.18	51.98	13.65	13.22	12.69	11.86	16.33	67.18	67.42	67.86	67.74	67.85	9.21	9.13	9.53	9.94	10.83	23.61	23.44	22.62	22.32	21.33
	101	38.13	40.59	35.34	35.01	34.71	34.59	33.69	30.44	28.99	27.53	25.34	28.47	57.76	59.00	60.04	60.33	61.00	14.52	13.97	14.26	14.97	15.74	27.72	27.03	25.70	24.70	23.25
	102	45.58	47.09	48.31	49.64	50.52	52.48	52.57	33.64	31.87	30.54	28.32	55.59	61.21	63.14	64.41	65.34	65.87	13.01	11.91	12.07	12.37	12.83	25.78	24.94	23.53	22.28	21.30
	107	53.94	31.88	51.21	51.74	52.06	53.16	52.52	24.14	23.08	22.38	20.64	37.90	62.85	64.56	65.88	67.10	67.57	10.10	9.33	9.34	9.39	9.93	27.06	26.11	24.78	23.51	22.50
108	54.89	33.69	54.61	55.74	56.92	58.99	59.25	23.66	22.31	21.32	19.21	39.56	67.38	68.75	69.89	70.98	71.70	8.74	8.25	8.39	8.65	8.96	23.89	23.01	21.71	20.35	19.35	
109	38.39	54.38	48.13	51.38	53.44	57.86	59.00	36.16	34.32	33.03	29.81	67.26	63.17	66.05	68.02	70.03	71.07	11.40	9.77	9.67	9.56	9.75	25.44	24.18	22.33	20.40	19.17	
117	28.95	66.13	33.56	36.15	38.23	42.13	43.31	50.70	47.31	44.68	40.28	63.64	51.73	54.89	56.78	58.50	59.79	17.33	15.00	14.78	14.61	15.29	30.94	30.11	28.44	26.87	24.91	
Performing Hispanic Districts	43	16.04	63.94	11.29	10.64	10.63	11.22	11.29	60.37	61.12	58.78	55.01	34.82	47.89	49.13	50.28	48.30	49.33	16.00	15.30	16.36	17.96	19.35	36.10	35.57	33.36	33.72	31.31
	48	13.90	61.12	10.33	9.89	9.98	10.29	10.18	54.54	54.80	53.09	50.35	30.60	46.32	46.46	47.19	45.59	46.68	17.47	17.09	17.60	18.64	19.99	36.21	36.45	35.21	35.76	33.32
	103	9.18	83.13	9.03	9.26	9.38	9.72	9.74	73.01	72.40	72.38	72.32	80.92	32.95	34.46	34.89	34.38	34.89	31.80	30.19	31.06	32.69	33.78	35.25	35.35	34.05	32.95	31.32
	105	9.87	68.37	7.60	7.60	7.90	8.27	8.27	59.80	59.60	59.50	59.45	59.86	31.59	32.18	32.39	32.15	32.67	33.09	31.81	32.11	32.97	35.08	35.32	36.02	35.49	34.87	32.25
	110	5.01	92.02	3.62	3.84	4.03	4.60	4.88	81.25	80.62	80.71	80.20	85.35	29.07	31.35	31.93	31.79	32.22	37.53	35.05	35.82	37.10	38.55	33.39	33.61	32.25	31.12	29.23
	111	4.31	93.58	1.69	1.67	1.72	1.71	1.84	83.36	82.73	82.96	83.18	86.44	29.06	30.82	31.40	29.93	30.31	38.10	36.54	37.58	40.47	41.93	32.84	32.64	31.03	29.61	27.76
	112	4.51	69.65	3.59	3.63	3.73	3.98	4.30	59.36	59.66	60.55	60.55	70.50	35.49	35.20	34.48	33.12	34.13	29.04	29.69	31.40	34.14	35.24	35.47	35.12	34.11	32.72	30.63
	114	7.64	70.72	5.28	5.52	5.72	6.05	6.21	58.78	57.56	56.83	54.96	65.54	34.20	34.45	34.52	34.14	34.79	34.84	34.81	35.72	36.57	37.85	30.97	30.75	29.78	29.29	27.36
	115	5.07	70.96	3.48	3.45	3.59	3.85	3.91	59.83	58.01	56.92	54.74	63.11	32.55	33.40	33.73	33.91	34.52	36.69	36.01	36.44	37.11	38.14	30.77	30.58	29.84	28.97	27.33
	116	3.33	86.15	1.35	1.58	1.51	1.41	1.68	78.79	77.69	77.51	76.80	81.67	27.19	28.25	28.32	27.50	28.21	40.06	38.91	39.83	41.78	42.88	32.74	32.84	31.85	30.73	28.92
	118	5.73	84.71	3.99	4.23	4.35	4.71	4.82	76.13	74.55	73.93	72.49	78.18	29.97	31.48	31.75	31.32	31.86	35.59	34.10	34.64	35.77	37.07	34.45	34.42	33.61	32.90	31.07
119	3.68	88.63	2.20	2.37	2.43	2.63	2.72	81.43	80.49	80.10	79.04	82.75	28.35	29.71	29.83	29.20	29.72	35.39	33.55	34.07	35.39	36.94	36.25	36.73	36.10	35.41	33.34	

Included in this chart are statistics of Registered Voters in Florida. This chart shows the percentage of all registered voters who, at the 2012, 2014, 2016, 2018 and 2020 general election, were (1) Black; (2) Hispanic; (3) Democrats; (4) Republicans; and (5) neither Democrats nor Republicans. This set of statistics is provided as part of the functional analysis for this plan's performing minority districts. All statistics denoted are percentages.

BENCHMARK STATE HOUSE DISTRICTS - CS/SJR 1176 (2012) - FLHD2012

	DISTRICT	BVAP %	HVAP %	TOTAL VOTER TURNOUT																								
				Black %					Hispanic %					DEM %					REP %					NPA/ Other %				
				2020	2018	2016	2014	2012	2020	2018	2016	2014	2012	2020	2018	2016	2014	2012	2020	2018	2016	2014	2012	2020	2018	2016	2014	2012
Performing Black Districts	8	51.38	8.83	51.18	52.38	50.64	52.76	54.24	4.67	4.11	4.24	2.12	2.92	70.48	72.17	70.69	73.92	72.51	15.34	14.64	15.59	14.55	14.47	14.18	13.20	13.70	11.49	13.03
	13	49.38	11.09	46.20	48.27	47.39	45.71	51.32	4.95	3.46	3.59	1.85	2.37	57.78	59.43	58.14	57.98	61.42	26.22	26.67	27.10	29.90	25.32	15.97	13.86	14.73	12.05	13.22
	14	53.37	6.45	53.28	56.30	54.14	54.28	55.93	3.24	2.45	2.58	1.32	1.75	60.51	63.40	61.76	63.65	64.62	25.43	24.68	25.13	25.76	23.51	14.06	11.92	13.09	10.54	11.85
	20	29.16	11.71	26.51	27.26	27.25	27.27	30.85	7.16	6.16	6.63	3.40	4.74	56.34	58.11	55.90	56.75	57.05	25.31	24.85	25.53	27.53	24.96	18.32	17.02	18.53	15.65	17.93
	45	44.51	21.44	40.03	42.60	39.74	39.74	41.43	12.98	11.05	12.25	8.15	9.64	54.72	56.59	54.98	54.74	56.25	21.98	23.09	23.44	27.75	24.81	23.29	20.31	21.57	17.50	18.93
	46	49.51	28.21	51.22	54.88	51.94	58.82	57.46	17.88	15.11	17.82	10.82	12.88	65.72	69.23	66.98	70.61	69.54	11.10	11.09	11.39	13.28	12.10	23.16	19.68	21.61	16.13	18.35
	61	45.52	25.56	44.18	48.11	48.44	50.38	53.89	14.92	12.26	13.83	9.18	10.87	65.25	68.60	67.51	69.56	70.09	13.69	13.15	12.79	14.03	12.04	21.03	18.22	19.69	16.37	17.84
	70	39.49	19.70	41.45	45.32	45.46	48.43	51.78	8.25	6.19	7.13	3.56	4.86	60.84	64.09	62.85	65.42	66.37	19.14	18.35	18.17	18.55	16.89	19.98	17.49	18.92	15.89	16.72
	88	50.22	17.29	48.14	51.58	50.62	54.47	54.41	8.40	6.50	7.05	4.04	5.33	62.86	66.77	65.29	68.68	67.66	15.14	14.18	14.21	14.10	13.68	22.01	19.07	20.47	17.21	18.65
	92	35.52	24.05	33.94	35.92	34.06	36.26	36.41	14.81	11.73	12.64	7.34	9.21	58.17	61.02	59.71	62.67	61.57	18.39	18.52	18.29	19.63	18.51	23.45	20.44	22.02	17.72	19.92
	94	52.15	17.13	47.68	49.51	50.12	52.45	53.86	9.84	7.84	7.92	4.91	5.70	68.08	70.75	69.84	72.74	71.37	12.94	12.69	12.72	13.16	12.67	18.96	16.58	17.44	14.07	15.96
	95	64.29	18.92	59.34	61.43	58.06	60.11	57.48	13.17	10.75	12.29	7.77	10.09	70.60	73.24	71.86	74.17	72.16	9.30	8.98	9.28	10.15	9.91	20.10	17.78	18.86	15.69	17.94
	101	38.13	40.59	36.17	40.00	36.23	41.34	38.25	30.23	24.92	27.38	18.01	22.59	60.36	64.81	63.21	66.84	64.95	15.27	14.59	14.50	15.85	15.26	24.38	20.60	22.30	17.30	19.80
	102	45.58	47.09	49.06	56.45	52.60	63.39	57.86	33.43	26.35	29.56	19.29	24.09	63.45	69.54	67.81	74.15	70.28	13.91	11.85	12.02	11.70	11.99	22.64	18.60	20.18	14.15	17.73
	107	53.94	31.88	51.77	55.76	52.91	59.88	56.46	24.06	20.19	22.43	15.54	18.53	65.09	69.90	68.68	74.16	71.41	10.45	9.02	9.18	9.00	9.13	24.44	21.09	22.14	16.84	19.46
108	54.89	33.69	52.92	56.45	56.22	62.71	61.58	24.21	20.21	21.25	14.35	16.74	69.32	72.87	72.36	76.54	74.86	9.33	8.46	8.46	8.75	8.54	21.35	18.67	19.18	14.74	16.58	
109	38.39	54.38	46.76	56.74	53.66	67.90	62.84	37.45	29.59	33.07	21.93	25.68	64.41	71.83	70.67	78.13	75.00	12.65	9.90	9.78	9.04	9.08	22.94	18.24	19.53	12.79	15.90	
117	28.95	66.13	32.97	42.33	39.33	53.63	49.51	52.11	41.90	44.16	29.63	34.13	52.64	61.19	59.85	66.65	64.69	19.74	15.89	15.33	15.58	14.71	27.62	22.86	24.79	17.80	20.64	
Performing Hispanic Districts	43	16.04	63.94	12.38	13.25	10.95	13.28	12.99	56.09	53.67	56.84	43.61	49.48	51.22	55.03	53.53	51.20	52.51	18.37	19.36	17.87	24.88	20.97	30.42	25.63	28.60	23.95	26.50
	48	13.90	61.12	11.27	12.03	10.38	11.80	11.93	50.38	48.13	51.33	40.22	44.90	48.86	51.38	50.41	47.74	49.61	19.63	20.54	19.02	25.70	21.93	31.50	28.09	30.56	26.55	28.45
	103	9.18	83.13	9.31	11.69	9.82	13.37	11.44	73.40	70.65	72.65	69.01	70.64	32.87	35.78	35.66	35.11	35.76	34.71	35.42	33.34	40.99	36.61	32.42	28.81	30.99	23.87	27.63
	105	9.87	68.37	7.62	8.70	7.92	9.46	9.51	58.75	55.66	58.32	51.67	55.72	31.86	33.37	33.09	30.84	33.49	35.58	36.79	34.30	42.47	37.84	32.54	29.82	32.58	26.60	28.66
	110	5.01	92.02	3.54	4.63	4.03	5.96	5.37	82.13	80.38	81.19	78.32	79.48	28.31	30.71	32.34	29.51	32.15	41.55	42.77	38.50	48.32	42.22	30.15	26.52	29.17	22.18	25.63
	111	4.31	93.58	1.35	1.47	1.43	1.57	1.68	84.22	82.89	83.55	82.36	83.18	28.21	29.52	31.78	26.13	30.03	42.08	44.40	40.00	52.66	45.69	29.70	26.07	28.22	21.11	24.29
	112	4.51	69.65	3.17	3.58	3.35	4.22	4.17	59.75	58.10	60.49	57.71	59.27	36.20	37.37	35.49	34.73	34.66	30.51	32.40	32.54	40.15	37.26	33.28	30.24	31.98	25.13	28.09
	114	7.64	70.72	4.73	5.51	5.21	5.84	6.18	59.97	56.01	57.03	52.13	53.42	34.26	35.78	35.13	35.45	34.99	37.37	38.77	37.81	42.82	40.43	28.38	25.45	27.05	21.70	24.59
	115	5.07	70.96	3.19	3.50	3.37	4.07	3.94	60.22	55.72	56.63	48.98	52.86	32.67	34.94	34.51	36.24	35.12	39.04	40.04	38.51	42.59	40.67	28.29	25.04	26.98	21.14	24.23
	116	3.33	86.15	1.13	1.50	1.38	1.13	1.59	79.71	77.60	78.07	75.71	76.28	26.83	28.12	28.54	26.12	27.92	43.17	45.15	42.48	51.87	46.53	30.01	26.73	28.97	22.01	25.55
	118	5.73	84.71	3.83	4.83	4.35	5.76	5.35	76.87	73.39	74.14	69.59	71.16	29.80	32.45	32.45	31.84	32.18	38.68	39.69	37.21	43.81	40.35	31.53	27.87	30.34	24.33	27.47
	119	3.68	88.63	2.05	2.67	2.35	3.15	2.92	82.27	80.34	80.80	77.66	78.59	27.90	30.03	30.29	28.56	29.77	38.50	39.44	36.47	44.39	40.49	33.60	30.53	33.24	27.05	29.74

Included in this chart are statistics of Voter Turnout in Florida. This chart shows the percentage of the actual electorate at the 2012, 2014, 2016, 2018 and 2020 general election, were (1) Black; (2) Hispanic; (3) Democrats; (4) Republicans; and (5) neither Democrats nor Republicans. This set of statistics is provided as part of the functional analysis for this plan's performing minority districts. All statistics denoted are percentages.

BENCHMARK STATE HOUSE DISTRICTS - CS/SJR 1176 (2012) - FLHD2012

		ELECTION RESULTS																											
DISTRICT	2020 President		2018 Governor		2018 AG		2018 CFO		2018 Ag Commish		2018 US Senate		2016 President		2016 US Senate		2014 Governor		2014 AG		2014 CFO		2014 Ag Commish		2012 President		2012 US Senate		
	R_Trump	D_Biden	R_DeSantis	D_Gillum	R_Moody	D_Shaw	R_Patronis	D_Ring	R_Caldwell	D_Fried	R_Scott	D_Nelson	R_Trump	D_Clinton	R_Rubio	D_Murphy	R_Scott	D_Crist	R_Bondi	D_Sheldon	R_Atwater	D_Rankin	R_Putnam	D_Hamilton	R_Romney	D_Obama	R_Mack	D_Nelson	
Performing Black Districts	8	22.45	76.43	21.09	78.09	23.92	74.51	24.32	75.67	22.49	77.50	21.42	78.60	22.31	74.29	26.02	70.84	21.35	75.84	26.74	70.75	30.17	69.83	29.20	70.78	22.32	76.69	19.42	78.81
	13	33.24	65.41	31.31	67.72	34.51	63.80	34.79	65.17	34.28	65.73	33.64	66.36	33.23	63.81	41.88	54.67	38.87	56.98	42.70	54.55	44.33	55.63	40.91	59.03	33.11	66.15	28.78	68.71
	14	32.78	66.09	30.01	69.24	32.27	66.45	32.66	67.34	32.25	67.74	32.05	67.95	32.90	64.85	39.84	57.18	35.02	61.56	38.09	59.74	38.91	61.08	36.13	63.86	32.25	67.13	27.47	70.20
	20	33.34	65.39	31.30	67.60	33.90	64.37	33.25	66.71	32.49	67.49	31.22	68.77	32.61	63.35	36.84	59.81	33.67	61.95	38.59	58.55	40.46	59.56	41.40	58.58	33.42	64.97	29.49	68.30
	45	30.32	68.81	28.34	70.70	31.36	67.23	30.72	69.26	29.55	70.45	29.96	70.02	29.31	67.75	33.11	63.05	31.67	64.06	37.22	60.26	39.63	60.41	39.93	60.06	30.96	68.40	26.03	72.23
	46	18.64	80.44	14.21	84.88	16.91	81.57	16.54	83.45	15.65	84.36	16.54	83.45	14.78	82.64	19.93	76.51	17.03	79.48	21.16	76.78	22.11	77.89	21.56	78.43	14.49	85.00	12.78	85.77
	61	20.89	77.91	16.71	82.23	20.34	78.13	19.34	80.67	17.52	82.46	18.45	81.53	16.79	79.99	20.33	75.50	17.13	78.39	24.70	72.97	26.57	73.43	27.61	72.40	14.95	84.24	12.76	85.46
	70	26.89	71.99	22.67	76.10	26.13	72.11	24.98	75.01	23.10	76.84	24.12	75.86	23.70	73.31	25.58	70.29	19.71	75.78	28.20	69.19	31.37	68.57	31.20	68.84	20.42	78.70	17.19	80.56
	88	22.74	76.44	18.34	81.08	20.02	78.62	19.60	80.39	19.37	80.62	19.71	80.29	19.67	78.19	22.37	75.29	16.66	81.11	21.58	76.79	25.21	74.83	21.60	78.42	17.14	82.24	15.05	83.79
	92	29.52	69.91	25.76	73.56	25.99	72.69	26.24	73.75	25.73	74.26	25.46	74.52	26.66	71.49	27.67	70.12	23.84	73.59	27.58	70.74	30.55	69.40	29.12	70.90	25.39	74.11	22.75	75.79
	94	19.80	79.68	16.36	83.07	17.08	81.75	17.47	82.55	16.68	83.34	16.48	83.54	17.04	81.21	18.19	79.91	14.66	83.34	17.51	80.92	20.35	79.64	19.11	80.89	15.91	83.67	14.54	84.31
	95	16.02	83.45	12.06	87.45	12.83	86.10	12.81	87.19	12.63	87.36	12.72	87.28	13.61	84.92	15.24	83.12	12.73	85.58	15.71	83.01	16.81	83.20	15.88	84.12	12.97	86.70	11.72	87.25
	101	27.40	71.98	20.59	78.57	21.22	77.28	21.53	78.48	21.09	78.91	20.83	79.18	21.26	76.56	23.75	74.01	19.41	78.14	23.41	74.71	24.57	75.42	24.38	75.63	20.20	79.29	18.45	80.20
	102	24.24	75.26	15.41	83.95	16.29	82.56	16.56	83.44	16.16	83.82	16.52	83.47	15.27	83.02	19.81	78.54	14.17	84.39	16.83	82.06	17.28	82.71	16.76	83.24	14.11	85.60	13.51	85.51
107	21.23	78.24	14.28	85.02	14.91	83.57	14.10	85.88	14.41	85.58	15.02	84.97	14.67	83.69	18.81	79.22	12.92	85.57	15.82	82.87	17.35	82.66	16.74	83.28	13.54	86.13	12.08	86.89	
108	17.01	82.41	10.99	88.35	12.17	86.39	12.44	87.56	12.09	87.91	12.24	87.76	11.23	87.10	15.76	81.98	10.54	88.00	13.43	85.14	15.62	84.35	15.14	84.85	10.10	89.61	9.96	89.15	
109	23.27	76.13	12.68	86.44	14.04	84.35	14.46	85.54	13.99	86.02	14.63	85.34	12.13	86.38	18.04	79.74	11.26	87.04	13.31	85.20	13.88	86.10	13.57	86.38	9.66	90.02	10.18	88.69	
117	34.37	65.06	21.91	77.00	23.05	75.05	23.66	76.31	23.28	76.72	23.80	76.15	19.59	78.34	26.84	70.51	19.38	78.33	22.07	76.17	23.09	76.82	23.15	76.75	17.69	81.96	17.09	81.62	
Performing Hispanic Districts	43	34.16	64.91	27.57	71.01	29.57	68.43	29.01	70.97	28.01	71.98	31.52	68.50	24.03	73.11	31.55	64.70	33.87	61.47	39.18	58.35	39.42	60.56	41.64	58.34	25.32	74.03	20.83	76.81
	48	34.48	64.60	28.16	70.47	30.56	67.33	30.25	69.74	29.11	70.89	31.34	68.65	25.11	71.65	32.60	63.37	34.67	60.40	39.94	57.23	41.73	58.26	42.92	57.08	28.01	71.18	23.51	74.24
	103	54.20	45.30	46.05	52.87	46.45	51.65	47.59	52.42	46.27	53.73	46.99	53.01	39.37	58.53	50.67	47.58	49.06	48.89	53.72	44.21	54.24	45.76	54.78	45.23	44.77	54.82	41.62	56.68
	105	52.80	46.64	47.85	50.94	48.91	49.16	49.56	50.44	48.07	51.91	48.67	51.34	41.70	55.71	53.12	44.65	51.82	45.26	56.66	40.95	58.33	41.63	58.17	41.79	47.22	52.27	44.27	53.60
	110	61.48	38.08	54.22	44.31	54.68	43.09	55.85	44.13	54.54	45.46	54.97	45.03	45.17	52.69	56.28	41.80	55.88	41.71	61.00	36.87	61.48	38.51	62.13	37.87	49.55	50.03	46.45	51.78
	111	62.17	37.38	55.58	42.74	56.28	41.08	57.23	42.78	56.13	43.87	56.57	43.41	45.72	52.12	56.98	40.94	60.30	37.40	64.85	32.88	65.04	34.94	66.20	33.76	51.45	48.15	48.49	49.68
	112	44.50	54.90	41.03	57.95	41.23	56.87	42.96	57.05	40.41	59.59	41.14	58.87	35.78	61.55	46.78	51.14	46.52	51.16	49.98	47.90	55.67	44.33	54.44	45.58	45.67	53.81	42.37	56.18
	114	50.14	49.34	46.94	52.11	47.36	50.83	48.59	51.41	46.49	53.50	46.41	53.58	41.67	55.67	51.16	46.79	48.29	49.26	52.48	45.57	57.85	42.16	56.91	43.08	49.40	50.02	46.00	52.77
	115	52.36	47.13	48.62	50.45	48.86	49.32	49.98	50.03	47.81	52.20	47.66	52.34	43.43	54.04	52.73	45.35	47.34	50.01	52.61	45.43	58.34	41.65	57.20	42.80	50.28	49.21	46.53	52.12
	116	59.92	39.55	55.07	43.70	55.61	42.35	56.75	43.23	54.99	45.00	54.81	45.18	47.22	50.11	58.76	39.23	57.64	39.88	63.22	34.74	66.24	33.78	65.57	34.43	54.74	44.76	51.85	46.63
118	56.42	43.10	49.58	49.33	50.03	47.87	51.36	48.65	49.82	50.18	49.59	50.41	42.58	54.85	53.93	44.09	49.24	48.06	55.76	42.03	58.12	41.88	57.92	42.08	48.13	51.40	45.40	53.12	
119	57.80	41.71	50.81	47.98	51.14	46.49	52.61	47.39	50.95	49.04	50.81	49.18	42.26	55.13	55.19	42.85	50.93	46.52	57.49	40.21	59.63	40.39	59.47	40.56	49.21	50.30	46.59	51.89	

Included in this chart are the results of Florida's 14 statewide general-election contests from 2012 to 2020. Highlighted cells indicate the contest's winner. This set of statistics is provided as part of the functional analysis for this plan's performing minority districts. All statistics denoted are percentages.

BENCHMARK STATE HOUSE DISTRICTS - CS/SJR 1176 (2012) - FLHD2012

District	2020 Census		2020 General Election																																		
			Total Registered Voters (RV)					DEM RV		REP RV		NPA RV		Black RV			Hispanic RV			Total Voter Turnout (VT)					DEM VT		REP VT		NPA VT		Black VT			Hispanic VT			
	BVAP	HVAP	DEM	REP	NPA	Black	Hisp.	Black	Hisp.	Black	Hisp.	Black	Hisp.	DEM	REP	NPA	DEM	REP	NPA	DEM	REP	NPA	Black	Hisp.	Black	Hisp.	Black	Hisp.	Black	Hisp.	Black	Hisp.	DEM	REP	NPA	DEM	REP
Performing Black Districts	8	51.38	8.83	66.92	14.37	18.71	51.99	4.85	66.85	4.04	5.81	4.90	34.27	7.55	86.04	1.61	12.33	55.78	14.51	29.10	70.48	15.34	14.18	51.18	4.67	65.39	3.89	3.99	4.56	31.39	8.18	90.04	1.20	8.70	58.74	14.99	24.88
	13	49.38	11.09	56.65	22.51	20.83	49.06	5.22	71.84	3.85	7.04	5.04	32.48	8.99	82.95	3.23	13.79	41.78	21.73	35.89	57.78	26.22	15.97	46.20	4.95	70.01	3.72	4.98	4.86	27.60	9.33	87.56	2.83	9.54	43.42	25.74	30.09
	14	53.37	6.45	57.98	22.96	19.06	53.15	3.74	77.33	2.73	6.66	3.34	35.42	7.23	84.36	2.88	12.70	42.27	20.52	36.81	60.51	25.43	14.06	53.28	3.24	77.92	2.45	5.17	2.87	33.81	7.03	88.48	2.47	8.92	45.88	22.57	30.55
	20	29.16	11.71	54.01	23.36	22.64	28.19	7.77	43.90	7.18	3.19	5.55	16.25	11.14	84.11	2.64	13.05	49.96	16.70	32.47	56.34	25.31	18.32	26.51	7.16	41.92	6.79	2.06	5.06	12.68	10.85	89.07	1.97	8.76	53.40	17.89	27.78
	45	44.51	21.44	52.52	19.90	27.57	39.85	14.83	59.56	13.21	6.16	11.05	26.57	20.63	78.51	3.07	18.38	46.77	14.83	38.36	54.72	21.98	23.29	40.03	12.98	59.91	11.73	4.88	9.79	26.35	18.86	81.91	2.68	15.33	49.49	16.58	33.84
	46	49.51	28.21	61.42	10.41	28.17	50.28	20.01	64.93	16.05	13.77	20.94	31.81	28.29	79.32	2.85	17.82	49.27	10.90	39.81	65.72	11.10	23.16	51.22	17.88	65.22	14.61	10.58	19.24	30.99	26.36	83.68	2.29	14.02	53.70	11.95	34.15
	61	45.52	25.56	62.11	12.05	25.83	46.13	16.61	60.36	13.24	9.85	18.52	28.75	23.72	81.28	2.57	16.10	49.49	13.43	36.88	65.25	13.69	21.03	44.18	14.92	58.04	12.15	6.76	17.36	25.33	21.76	85.72	2.10	12.05	53.15	15.93	30.67
	70	39.49	19.70	57.91	17.45	24.63	42.15	9.77	60.07	8.05	6.35	7.53	25.19	15.04	82.55	2.63	14.72	47.69	13.45	37.91	60.84	19.14	19.98	41.45	8.25	59.22	7.01	4.57	6.35	22.07	12.88	86.93	2.11	10.64	51.69	14.72	31.18
	88	50.22	17.29	59.75	14.23	26.02	48.37	8.91	65.70	6.94	8.63	9.39	30.09	13.07	81.16	2.54	16.19	46.57	15.01	38.20	62.86	15.14	22.01	48.14	8.40	65.28	6.44	6.01	9.31	27.83	13.16	85.25	1.89	12.72	48.23	16.78	34.50
	92	35.52	24.05	56.15	17.28	26.57	34.96	15.14	50.63	12.67	5.01	13.74	21.29	21.30	81.31	2.48	16.18	46.99	15.68	37.36	58.17	18.39	23.45	33.94	14.81	49.49	12.35	3.88	13.62	18.81	21.84	84.83	2.10	12.99	48.51	16.91	34.58
	94	52.15	17.13	65.78	12.14	22.07	49.88	9.69	63.77	7.24	9.24	12.68	30.72	15.29	84.08	2.25	13.59	49.16	15.89	34.83	68.08	12.94	18.96	47.68	9.84	61.33	7.37	6.63	13.01	26.40	16.52	87.56	1.80	10.50	51.00	17.12	31.83
	95	64.29	18.92	67.18	9.21	23.61	58.01	13.65	69.48	10.17	15.84	22.80	41.77	19.98	80.47	2.52	17.00	50.09	15.39	34.57	70.60	9.30	20.10	59.34	13.17	70.44	9.67	14.02	23.68	41.31	20.55	83.81	2.20	14.00	51.83	16.72	31.37
	101	38.13	40.59	57.76	14.52	27.72	35.34	30.44	49.31	23.86	6.21	38.60	21.50	39.86	80.58	2.55	16.86	45.28	18.42	36.30	60.36	15.27	24.38	36.17	30.23	50.30	23.04	5.44	39.90	20.46	42.02	83.92	2.30	13.79	45.99	20.15	33.88
	102	45.58	47.09	61.21	13.01	25.78	48.31	33.64	65.68	20.94	8.29	64.48	27.24	48.24	83.22	2.23	14.54	38.10	24.93	36.97	63.45	13.91	22.64	49.06	33.43	66.65	20.18	6.68	66.24	25.77	50.49	86.20	1.89	11.89	38.29	27.56	34.19
	107	53.94	31.88	62.85	10.10	27.06	51.21	24.14	64.84	17.64	13.99	40.21	33.42	33.17	79.58	2.76	17.66	45.95	16.82	37.20	65.09	10.45	24.44	51.77	24.06	65.46	17.14	11.97	41.99	32.33	34.80	82.30	2.42	15.26	46.38	18.24	35.35
108	54.89	33.69	67.38	8.74	23.89	54.61	23.66	67.10	16.66	16.20	46.86	33.44	34.82	82.77	2.59	14.62	47.46	17.30	35.15	69.32	9.33	21.35	52.92	24.21	65.54	16.79	12.05	48.84	29.76	37.59	85.85	2.12	12.01	48.08	18.82	33.15	
109	38.39	54.38	63.17	11.40	25.44	48.13	36.16	65.45	23.76	8.95	69.82	22.59	51.78	85.90	2.12	11.94	41.52	22.01	36.44	64.41	12.65	22.94	46.76	37.45	64.65	23.91	6.06	72.81	18.89	55.85	89.05	1.64	9.27	41.12	24.60	34.22	
117	28.95	66.13	51.73	17.33	30.94	33.56	50.70	53.09	35.04	5.01	75.14	16.83	63.17	81.84	2.59	15.52	35.75	25.68	38.55	52.64	19.74	27.62	32.97	52.11	53.45	34.58	3.67	78.45	14.70	66.64	85.33	2.20	12.31	34.93	29.72	35.32	
Performing Hispanic Districts	43	16.04	63.94	47.89	16.00	36.10	11.29	60.37	17.17	61.43	2.59	45.69	7.33	65.49	72.81	3.68	23.43	48.74	12.11	39.16	51.22	18.37	30.42	12.38	56.09	18.72	57.95	2.23	42.72	7.70	60.98	77.49	3.31	18.94	52.92	13.99	33.07
	48	13.90	61.12	46.32	17.47	36.21	10.33	54.54	16.05	56.91	2.20	39.11	6.91	58.98	72.00	3.73	24.24	48.32	12.53	39.15	48.86	19.63	31.50	11.27	50.38	17.42	52.95	2.00	36.53	7.49	55.03	75.55	3.48	20.94	51.35	14.23	34.41
	103	9.18	83.13	32.95	31.80	35.25	9.03	73.01	21.23	61.11	1.00	83.30	4.81	74.87	77.44	3.53	18.77	27.58	36.28	36.15	32.87	34.71	32.42	9.31	73.40	22.79	59.67	0.81	84.14	4.69	75.83	80.44	3.01	16.32	26.72	39.78	33.49
	105	9.87	68.37	31.59	33.09	35.32	7.60	59.80	17.73	55.60	0.96	58.14	4.71	65.08	73.70	4.20	21.90	29.38	32.18	38.43	31.86	35.58	32.54	7.62	58.75	18.38	53.61	0.80	57.42	4.48	65.19	76.86	3.75	19.14	29.08	34.78	36.11
	110	5.01	92.02	29.07	37.53	33.39	3.62	81.25	9.58	74.37	0.43	86.82	2.04	81.01	76.85	4.45	18.78	26.61	40.11	33.29	28.31	41.55	30.15	3.54	82.13	9.89	73.77	0.36	87.46	1.93	82.62	79.14	4.24	16.48	25.42	44.25	30.33
	111	4.31	93.58	29.06	38.10	32.84	1.69	83.36	4.06	80.15	0.37	86.96	1.09	81.99	69.83	8.31	21.24	27.94	39.75	32.30	28.21	42.08	29.70	1.35	84.22	3.40	80.16	0.27	87.37	0.86	83.55	71.29	8.30	19.05	26.85	43.66	29.47
	112	4.51	69.65	35.49	29.04	35.47	3.59	59.36	7.66	50.61	0.46	69.54	2.07	59.76	75.65	3.68	20.38	30.26	34.01	35.71	36.20	30.51	33.28	3.17	59.75	6.83	49.95	0.37	70.33	1.73	60.71	78.13	3.57	18.17	30.27	35.92	33.82
	114	7.64	70.72	34.20	34.84	30.97	5.28	58.78	11.79	46.74	0.60	69.18	3.33	60.38	76.43	3.96	19.53	27.19	41.01	31.81	34.26	37.37	28.38	4.73	59.97	10.93	46.73	0.45	70.23	2.83	62.47	79.24	3.59	17.01	26.69	43.76	29.57
	115	5.07	70.96	32.55	36.69	30.77	3.48	59.83	7.78	47.77	0.49	68.21	2.40	62.63	72.80	5.17	21.26	25.98	41.83	32.20	32.67	39.04	28.29	3.19	60.22	7.41	46.94	0.39	68.82	2.12	63.60	75.95	4.80	18.82	25.46	44.62	29.88
	116	3.33	86.15	27.19	40.06	32.74	1.35	78.79	3.17	72.35	0.19	83.65	1.18	78.18	64.10	5.77	28.72	24.97	42.53	32.49	26.83	43.17	30.01	1.13	79.71	2.79	72.33	0.16	84.34	0.98	79.60	66.07	6.12	25.92	24.34	45.67	29.96
	118	5.73	84.71	29.97	35.59	34.45	3.99	76.13	9.54	67.83	0.59	82.28	2.66	77.00	71.60	5.24	22.92	26.70	38.46	34.84	29.80	38.68	31.53	3.83	76.87	9.69	67.37	0.47	82.95	2.37	78.33	75.47	4.78	19.56	26.12	41.73	32.13
119	3.68	88.63	28.35	35.39																																	

BENCHMARK STATE HOUSE DISTRICTS - CS/SJR 1176 (2012) - FLHD2012

	District	2020 Census		2020 Primary Election											
				Total Voter Turnout (VT)				DEM VT		REP VT		Black VT		Hispanic VT	
		BVAP	HVAP	DEM	REP	Black	Hisp.	Black	Hisp.	Black	Hisp.	DEM	REP	DEM	REP
Performing Black Districts	8	51.38	8.83	82.15	11.82	58.50	1.96	67.92	1.73	4.22	1.86	95.39	0.85	72.53	11.23
	13	49.38	11.09	67.09	26.27	52.03	2.55	72.35	2.10	4.60	2.83	93.29	2.32	55.08	29.14
	14	53.37	6.45	73.28	21.55	64.44	1.52	82.76	1.23	5.78	1.54	94.11	1.93	59.15	21.75
	20	29.16	11.71	68.20	23.77	32.01	3.80	44.03	3.78	1.88	2.30	93.82	1.40	67.97	14.37
	45	44.51	21.44	67.75	21.16	47.50	8.07	63.34	7.66	4.51	6.23	90.34	2.01	64.34	16.35
	46	49.51	28.21	79.59	9.45	62.00	11.51	71.45	9.79	11.06	14.53	91.73	1.69	67.70	11.93
	61	45.52	25.56	76.21	12.73	48.65	10.22	58.88	8.54	6.15	12.40	92.25	1.61	63.68	15.44
	70	39.49	19.70	72.08	17.54	48.27	3.67	62.05	3.15	5.01	3.26	92.66	1.82	62.03	15.58
	88	50.22	17.29	77.83	11.94	55.51	5.31	66.30	4.18	6.23	5.97	92.96	1.34	61.20	13.44
	92	35.52	24.05	72.86	15.85	39.03	9.16	49.74	7.92	2.89	9.42	92.85	1.18	62.99	16.29
	94	52.15	17.13	81.98	9.58	54.27	5.99	61.99	5.00	8.11	8.64	93.63	1.43	68.42	13.83
	95	64.29	18.92	83.13	6.86	66.78	7.97	73.47	6.22	13.41	18.20	91.45	1.38	64.85	15.65
	101	38.13	40.59	75.89	12.49	47.15	18.49	56.89	14.52	6.03	30.54	91.56	1.60	59.57	20.62
	102	45.58	47.09	78.76	9.87	64.87	20.02	75.91	11.69	7.89	62.85	92.16	1.20	45.99	30.97
107	53.94	31.88	76.26	8.60	57.14	19.40	66.83	14.09	10.58	41.21	89.20	1.59	55.38	18.26	
108	54.89	33.69	78.87	7.88	55.24	20.14	63.81	14.77	9.89	47.91	91.10	1.41	57.81	18.73	
109	38.39	54.38	75.99	10.61	58.84	28.13	72.38	16.80	6.40	77.55	93.48	1.15	45.40	29.24	
117	28.95	66.13	66.15	17.71	46.77	39.00	64.95	23.41	3.77	77.00	91.86	1.43	39.70	34.97	
Performing Hispanic Districts	43	16.04	63.94	64.12	19.41	15.58	47.64	21.27	51.11	1.98	31.26	87.52	2.46	68.79	12.74
	48	13.90	61.12	63.47	20.36	15.08	41.35	20.83	43.95	1.60	28.36	87.69	2.16	67.47	13.96
	103	9.18	83.13	38.72	40.54	13.67	70.59	31.75	50.49	0.56	85.85	89.89	1.66	27.69	49.30
	105	9.87	68.37	35.06	44.46	7.81	55.61	19.19	47.70	0.55	56.49	86.11	3.12	30.07	45.16
	110	5.01	92.02	29.89	49.82	5.01	80.70	14.54	66.87	0.27	87.82	86.69	2.68	24.77	54.22
	111	4.31	93.58	28.30	51.19	1.30	83.94	3.63	75.51	0.20	88.39	78.79	7.95	25.46	53.90
	112	4.51	69.65	43.61	34.43	3.69	59.18	7.30	44.18	0.33	75.66	86.21	3.12	32.55	44.02
	114	7.64	70.72	41.15	40.16	5.25	57.03	11.05	40.52	0.35	71.38	86.64	2.67	29.24	50.26
	115	5.07	70.96	40.73	40.77	3.99	54.75	8.29	37.90	0.28	69.27	84.60	2.83	28.20	51.59
	116	3.33	86.15	28.77	51.30	0.97	78.94	2.47	66.96	0.14	85.22	73.29	7.49	24.41	55.39
	118	5.73	84.71	34.27	44.33	5.31	74.32	12.79	60.25	0.49	83.43	82.56	4.10	27.78	49.77
119	3.68	88.63	31.41	45.22	2.82	81.31	7.22	72.05	0.14	87.41	80.31	2.17	27.84	48.62	

Included in this chart are the statistics of Voter Turnout (VT) for the 2020 primary election. For example, the column entitled "Total Voter Turnout (VT)" indicates the percentage of actual voters at the 2020 primary election who were (1) registered Democrats; (2) registered Republicans; (3) Black; and (4) Hispanic. Similarly, the column entitled "DEM VT" indicates the percentage of the electorate in the Democratic primary who were Black and the percentage of the electorate in the Democratic primary who were Hispanic. This set of statistics is provided as part of the functional analysis for this plan's performing minority districts. All statistics denoted are percentages.

BENCHMARK STATE HOUSE DISTRICTS - CS/SJR 1176 (2012) - FLHD2012

District	2020 Census		2018 General Election																																		
			Total Registered Voters (RV)					DEM RV		REP RV		NPA RV		Black RV			Hispanic RV			Total Voter Turnout (VT)					DEM VT		REP VT		NPA VT		Black VT			Hispanic VT			
	BVAP	HVAP	DEM	REP	NPA	Black	Hisp.	Black	Hisp.	Black	Hisp.	Black	Hisp.	DEM	REP	NPA	DEM	REP	NPA	DEM	REP	NPA	Black	Hisp.	Black	Hisp.	Black	Hisp.	Black	Hisp.	Black	Hisp.	DEM	REP	NPA	DEM	REP
Performing Black Districts	8	51.38	8.83	66.50	14.57	18.93	50.93	4.87	66.40	5.25	5.61	4.90	31.35	7.79	86.70	1.61	11.65	53.30	15.72	30.29	72.17	14.64	13.20	52.38	4.11	66.04	3.36	3.83	4.09	31.24	7.66	90.99	1.07	7.87	59.08	14.59	24.61
	13	49.38	11.09	56.51	22.87	20.60	48.98	4.55	72.55	4.01	6.23	5.04	31.77	8.16	83.70	2.91	13.36	42.33	20.18	36.98	59.43	26.67	13.86	48.27	3.46	72.11	2.71	4.51	3.19	29.74	7.05	88.79	2.49	8.54	46.61	24.60	28.28
	14	53.37	6.45	58.60	22.69	18.71	53.43	3.36	77.54	2.95	6.82	3.34	34.27	6.57	85.05	2.89	12.00	42.38	19.92	36.53	63.40	24.68	11.92	56.30	2.45	79.79	1.84	5.54	2.28	36.16	5.44	89.85	2.43	7.65	47.61	22.99	26.44
	20	29.16	11.71	53.35	23.47	23.17	27.84	7.54	44.21	5.24	2.94	5.55	15.13	11.11	84.73	2.48	12.59	49.12	16.32	34.16	58.11	24.85	17.02	27.26	6.16	42.31	5.76	2.01	4.10	12.15	9.69	90.21	1.84	7.59	54.33	16.54	26.79
	45	44.51	21.44	52.71	20.20	27.09	39.76	14.43	60.13	9.79	5.88	11.05	25.33	20.31	79.72	2.98	17.26	47.94	13.71	38.12	56.59	23.09	20.31	42.60	11.05	63.12	10.34	4.79	8.00	28.34	16.32	83.84	2.59	13.51	52.93	16.71	29.98
	46	49.51	28.21	61.52	10.43	28.06	49.67	20.34	65.01	18.76	12.82	20.94	29.70	29.30	80.52	2.69	16.78	49.95	9.62	40.42	69.23	11.09	19.68	54.88	15.11	68.35	12.57	10.26	15.37	32.48	23.69	86.22	2.07	11.65	57.57	11.28	30.85
	61	45.52	25.56	62.72	11.63	25.64	47.03	16.44	61.36	16.75	10.01	18.52	28.70	23.64	81.83	2.48	15.65	51.13	11.85	36.86	68.60	13.15	18.22	48.11	12.26	61.39	10.20	7.18	14.11	27.48	18.22	87.54	1.96	10.41	57.11	15.13	27.08
	70	39.49	19.70	58.77	16.81	24.40	43.48	9.05	61.62	6.37	6.80	7.53	24.70	14.39	83.30	2.63	13.86	47.74	11.84	38.82	64.09	18.35	17.49	45.32	6.19	62.75	5.19	5.17	4.52	22.92	10.37	88.73	2.09	8.84	53.71	13.39	29.27
	88	50.22	17.29	61.18	13.68	25.13	49.61	8.17	66.96	7.91	8.91	9.39	29.30	12.37	82.57	2.46	14.84	48.30	13.23	38.02	66.77	14.18	19.07	51.58	6.50	67.72	5.05	6.40	6.57	28.25	10.89	87.67	1.76	10.44	51.87	14.33	31.94
	92	35.52	24.05	56.36	17.24	26.39	34.34	13.92	49.94	11.58	4.86	13.74	20.22	19.86	81.96	2.44	15.54	48.01	14.34	37.65	61.02	18.52	20.44	35.92	11.73	50.90	10.10	3.66	10.28	20.45	17.63	86.46	1.89	11.64	52.56	16.23	30.73
	94	52.15	17.13	66.25	12.09	21.65	50.35	8.65	64.45	10.73	9.26	12.68	30.07	13.74	84.79	2.22	12.93	50.39	14.99	34.40	70.75	12.69	16.58	49.51	7.84	62.37	6.07	6.49	9.98	27.09	13.50	89.14	1.66	9.08	54.78	16.15	28.55
	95	64.29	18.92	67.42	9.13	23.44	56.82	13.22	68.19	19.75	15.47	22.80	40.26	19.43	80.91	2.48	16.61	51.86	13.64	34.46	73.24	8.98	17.78	61.43	10.75	71.62	8.13	14.11	18.55	43.35	17.63	85.38	2.06	12.55	55.40	15.49	29.15
	101	38.13	40.59	59.00	13.97	27.03	35.01	28.99	48.21	34.37	6.45	38.60	20.99	38.45	81.23	2.57	16.20	47.57	16.56	35.86	64.81	14.59	20.60	40.00	24.92	52.68	19.60	5.94	32.33	24.20	36.43	85.37	2.17	12.47	50.97	18.92	30.11
	102	45.58	47.09	63.14	11.91	24.94	49.64	31.87	65.95	60.76	8.93	64.48	27.79	46.58	83.89	2.14	13.97	40.82	22.72	36.46	69.54	11.85	18.60	56.45	26.35	71.26	16.06	7.90	60.33	32.04	43.17	87.79	1.66	10.55	42.38	27.14	30.46
	107	53.94	31.88	64.56	9.33	26.11	51.74	23.08	64.63	38.06	14.19	40.21	33.25	32.09	80.65	2.56	16.78	48.32	15.38	36.30	69.90	9.02	21.09	55.76	20.19	67.35	14.71	12.45	37.78	35.76	30.79	84.44	2.01	13.53	50.93	16.87	32.16
	108	54.89	33.69	68.75	8.25	23.01	55.74	22.31	68.04	43.72	16.42	46.86	33.04	33.77	83.92	2.43	13.64	48.92	16.17	34.83	72.87	8.46	18.67	56.45	20.21	67.94	14.30	12.25	41.61	31.33	33.57	87.71	1.84	10.36	51.58	17.41	31.00
	109	38.39	54.38	66.05	9.77	24.18	51.38	34.32	67.45	68.41	10.38	69.82	24.02	51.02	86.70	1.97	11.30	44.51	19.47	35.95	71.83	9.90	18.24	56.74	29.59	71.49	18.88	8.01	70.16	24.83	49.47	90.51	1.40	7.98	45.84	23.48	30.48
117	28.95	66.13	54.89	15.00	30.11	36.15	47.31	54.33	70.18	6.08	75.14	17.85	60.80	82.50	2.52	14.86	39.06	22.25	38.69	61.19	15.89	22.86	42.33	41.90	60.39	27.84	4.83	71.25	19.72	59.03	87.31	1.82	10.65	40.67	27.03	32.20	
Performing Hispanic Districts	43	16.04	63.94	49.13	15.30	35.57	10.64	61.12	16.05	41.65	2.49	45.69	6.63	66.34	74.07	3.58	22.15	50.97	10.43	38.60	55.03	19.36	25.63	13.25	53.67	19.44	57.59	2.13	35.55	8.21	58.75	80.75	3.11	15.89	59.05	12.83	28.06
	48	13.90	61.12	46.46	17.09	36.45	9.89	54.80	15.51	36.44	2.26	39.11	6.31	58.92	72.85	3.90	23.26	49.44	11.36	39.19	51.38	20.54	28.09	12.03	48.13	18.27	52.30	1.96	31.11	7.95	52.91	78.03	3.34	18.57	55.83	13.28	30.88
	103	9.18	83.13	34.46	30.19	35.35	9.26	72.40	20.90	82.33	1.06	83.30	4.86	74.13	77.81	3.44	18.57	29.47	34.33	36.20	35.78	35.42	28.81	11.69	70.65	26.75	55.89	0.97	82.76	6.04	73.97	81.87	2.95	14.88	28.30	41.49	30.16
	105	9.87	68.37	32.18	31.81	36.02	7.60	59.60	17.29	57.28	1.04	58.14	4.68	64.10	73.27	4.34	22.18	30.70	30.57	38.74	33.37	36.79	29.82	8.70	55.66	20.46	51.12	0.83	54.39	5.02	62.19	78.47	3.53	17.20	30.65	35.95	33.31
	110	5.01	92.02	31.35	35.05	33.61	3.84	80.62	9.63	86.05	0.44	86.82	1.95	80.49	78.65	4.06	17.08	29.03	37.41	33.55	30.71	42.77	26.52	4.63	80.38	12.38	70.64	0.35	86.67	2.48	81.54	82.19	3.28	14.21	26.99	46.12	26.91
	111	4.31	93.58	30.82	36.54	32.64	1.67	82.73	3.82	86.39	0.38	86.96	1.05	81.22	70.57	8.31	20.53	29.77	38.15	32.04	29.52	44.40	26.07	1.47	82.89	3.58	77.68	0.25	86.80	0.96	82.10	71.83	7.65	16.98	27.66	46.49	25.82
	112	4.51	69.65	35.20	29.69	35.12	3.63	59.66	7.87	69.32	0.50	69.54	2.03	59.52	76.43	4.11	19.71	30.48	34.49	35.04	37.37	32.40	30.24	3.58	58.10	7.66	47.58	0.34	69.80	2.00	58.58	80.05	3.07	16.88	30.60	38.91	30.49
	114	7.64	70.72	34.45	34.81	30.75	5.52	57.56	12.30	67.38	0.62	69.18	3.45	59.13	76.75	3.88	19.18	27.67	40.75	31.59	35.78	38.77	25.45	5.51	56.01	12.34	42.24	0.47	67.45	3.51	57.92	80.19	3.33	16.22	26.99	46.68	26.32
	115	5.07	70.96	33.40	36.01	30.58	3.45	58.01	7.72	66.06	0.47	68.21	2.32	61.05	74.69	4.88	20.57	26.82	41.00	32.18	34.94	40.04	25.04	3.50	55.72	7.91	41.77	0.33	65.48	2.23	59.52	79.07	3.76	15.97	26.19	47.05	26.75
	116	3.33	86.15	28.25	38.91	32.84	1.58	77.69	3.66	82.43	0.26	83.65	1.34	77.40	65.35	6.31	27.80	26.00	41.28	32.72	28.12	45.15	26.73	1.50	77.60	3.70	68.70	0.21	82.94	1.36	78.02	69.50	6.26	24.23	24.89	48.26	26.88
	118	5.73	84.71	31.48	34.10	34.42	4.23	74.55	9.71	80.45	0.64	82.28	2.77	75.72	72.33	5.19	22.53	28.23	36.80	34.96	32.45	39.69	27.87	4.83	73.39	11.49	63.08	0.55	80.41	3.05	75.37	77.24	4.55	17.63	27.89	43.49	28.62
119	3.68	88.63	29.71	33.55	3																																

BENCHMARK STATE HOUSE DISTRICTS - CS/SJR 1176 (2012) - FLHD2012

	District	2020 Census		2018 Primary Election											
				Total Voter Turnout (VT)				DEM VT		REP VT		Black VT		Hispanic VT	
		BVAP	HVAP	DEM	REP	Black	Hisp.	Black	Hisp	Black	Hisp.	DEM	REP	DEM	REP
Performing Black Districts	8	51.38	8.83	80.37	13.64	57.95	1.93	68.36	1.60	3.59	1.98	94.82	0.85	66.72	14.02
	13	49.38	11.09	63.85	30.23	49.91	1.99	73.00	1.62	4.11	2.03	93.40	2.49	51.87	30.84
	14	53.37	6.45	70.26	24.31	62.29	1.25	83.09	0.98	5.29	1.41	93.73	2.06	55.36	27.55
	20	29.16	11.71	65.69	26.98	30.39	3.20	43.74	3.12	1.57	2.32	94.56	1.39	64.00	19.55
	45	44.51	21.44	63.10	26.10	46.76	7.09	66.60	6.66	4.51	6.04	89.88	2.52	59.30	22.25
	46	49.51	28.21	78.06	12.13	63.82	9.49	75.23	7.99	9.98	11.93	92.03	1.90	65.75	15.25
	61	45.52	25.56	77.81	14.08	51.33	8.30	61.84	6.91	5.27	11.06	93.74	1.45	64.84	18.77
	70	39.49	19.70	71.16	20.01	47.52	3.00	62.33	2.58	4.69	2.52	93.35	1.97	61.36	16.82
	88	50.22	17.29	78.23	13.74	58.10	3.62	69.23	2.83	6.18	4.20	93.23	1.46	61.16	15.95
	92	35.52	24.05	70.58	19.86	37.14	7.10	48.95	6.41	2.85	6.68	93.02	1.52	63.69	18.67
	94	52.15	17.13	80.12	12.29	51.89	5.09	61.01	4.42	6.19	6.31	94.20	1.47	69.60	15.24
	95	64.29	18.92	82.51	9.39	65.17	6.50	73.00	5.18	10.75	13.27	92.43	1.55	65.74	19.17
	101	38.13	40.59	74.53	15.46	45.91	15.18	56.54	11.81	4.71	23.75	91.80	1.59	58.02	24.19
	102	45.58	47.09	81.47	10.03	68.97	15.18	78.95	8.61	9.19	53.96	93.26	1.34	46.18	35.64
	107	53.94	31.88	80.29	9.05	61.40	14.29	69.65	10.43	11.47	34.17	91.08	1.69	58.59	21.64
108	54.89	33.69	82.05	7.88	61.11	14.68	68.68	10.95	10.98	35.05	92.20	1.42	61.20	18.82	
109	38.39	54.38	81.95	8.86	68.99	19.96	79.37	11.61	8.12	72.55	94.29	1.04	47.68	32.21	
117	28.95	66.13	73.75	15.94	56.86	28.49	72.04	16.79	4.71	68.62	93.44	1.32	43.46	38.40	
Performing Hispanic Districts	43	16.04	63.94	61.47	25.13	14.05	45.82	20.46	52.30	1.59	26.88	89.50	2.85	70.17	14.74
	48	13.90	61.12	58.40	26.33	14.16	39.60	21.15	44.44	1.75	24.06	87.26	3.25	65.54	16.00
	103	9.18	83.13	42.03	42.75	17.02	66.42	36.66	45.05	0.83	83.98	90.54	2.08	28.51	54.05
	105	9.87	68.37	35.13	48.60	9.22	50.23	23.09	42.37	0.81	50.82	87.98	4.27	29.63	49.17
	110	5.01	92.02	31.47	53.15	6.28	78.82	18.15	61.24	0.24	88.20	90.96	2.03	24.45	59.48
	111	4.31	93.58	27.90	55.91	1.24	83.23	3.35	72.54	0.23	88.29	75.57	10.23	24.32	59.30
	112	4.51	69.65	45.46	39.34	4.47	56.53	8.75	39.73	0.34	73.78	88.98	2.97	31.95	51.34
	114	7.64	70.72	42.75	44.02	6.15	53.30	12.95	34.85	0.35	69.20	89.92	2.52	27.95	57.14
	115	5.07	70.96	43.60	44.49	4.24	49.40	8.68	31.56	0.27	64.93	89.35	2.80	27.85	58.48
	116	3.33	86.15	29.65	56.81	1.06	76.46	2.88	60.06	0.16	83.87	80.80	8.48	23.29	62.32
	118	5.73	84.71	37.57	48.96	6.82	69.42	16.10	52.52	0.48	80.63	88.77	3.42	28.43	56.87
119	3.68	88.63	31.98	53.19	3.41	78.69	9.15	65.42	0.25	86.08	85.81	3.85	26.58	58.18	

Included in this chart are the statistics of Voter Turnout (VT) for the 2018 primary election. For example, the column entitled "Total Voter Turnout (VT)" indicates the percentage of actual voters at the 2018 primary election who were (1) registered Democrats; (2) registered Republicans; (3) Black; and (4) Hispanic. Similarly, the column entitled "DEM VT" indicates the percentage of the electorate in the Democratic primary who were Black and the percentage of the electorate in the Democratic primary who were Hispanic. This set of statistics is provided as part of the functional analysis for this plan's performing minority districts. All statistics denoted are percentages.

BENCHMARK STATE HOUSE DISTRICTS - CS/SJR 1176 (2012) - FLHD2012

District	2020 Census		2016 General Election																																		
			Total Registered Voters (RV)					DEM RV		REP RV		NPA RV		Black RV			Hispanic RV			Total Voter Turnout (VT)					DEM VT		REP VT		NPA VT		Black VT			Hispanic VT			
	BVAP	HVAP	DEM	REP	NPA	Black	Hisp.	Black	Hisp.	Black	Hisp.	Black	Hisp.	DEM	REP	NPA	DEM	REP	NPA	DEM	REP	NPA	Black	Hisp.	Black	Hisp.	Black	Hisp.	Black	Hisp.	Black	Hisp.	DEM	REP	NPA	DEM	REP
Performing Black Districts	8	51.38	8.83	67.56	14.82	17.62	51.07	4.47	66.44	3.41	5.54	5.12	30.26	7.62	87.89	1.61	10.44	51.62	16.98	30.06	70.69	15.59	13.70	50.64	4.24	65.39	3.24	4.02	4.86	27.41	8.21	91.28	1.24	7.41	53.91	17.86	26.49
	13	49.38	11.09	57.45	23.85	18.67	49.27	3.96	72.99	2.99	6.26	3.55	31.16	7.37	85.11	3.03	11.81	43.39	21.39	34.77	58.14	27.10	14.73	47.39	3.59	72.52	2.79	4.43	3.25	27.09	7.24	88.98	2.53	8.42	45.25	24.53	29.71
	14	53.37	6.45	59.59	23.05	17.36	53.30	2.97	77.02	2.14	6.92	2.69	33.20	5.92	86.11	2.99	10.81	42.97	20.87	34.67	61.76	25.13	13.09	54.14	2.58	78.53	1.93	5.64	2.33	31.86	5.72	89.58	2.62	7.71	46.15	22.66	28.99
	20	29.16	11.71	53.73	23.71	22.55	28.67	6.95	45.74	6.19	3.08	5.30	14.61	10.22	85.72	2.55	11.49	47.85	18.06	33.16	55.90	25.53	18.53	27.25	6.63	43.90	6.07	1.97	4.63	11.39	10.33	90.05	1.85	7.75	51.25	17.85	28.89
	45	44.51	21.44	53.20	20.98	25.81	39.67	13.58	60.27	12.73	5.77	9.37	24.77	18.67	80.82	3.05	16.11	49.89	14.48	35.49	54.98	23.44	21.57	39.74	12.25	61.02	11.73	4.59	8.17	23.64	17.87	84.43	2.71	12.83	52.66	15.64	31.46
	46	49.51	28.21	62.60	10.88	26.52	50.65	18.85	66.34	15.65	12.57	16.92	29.29	27.22	81.99	2.70	15.34	51.98	9.77	38.29	66.98	11.39	21.61	51.94	17.82	66.94	14.88	9.53	15.99	27.74	27.91	86.34	2.09	11.54	55.92	10.22	33.84
	61	45.52	25.56	63.72	11.38	24.90	48.91	15.58	63.26	12.66	11.06	16.34	29.41	22.61	82.41	2.57	14.97	51.80	11.93	36.14	67.51	12.79	19.69	48.44	13.83	62.50	11.60	7.55	14.02	26.70	21.07	87.10	1.99	10.85	56.63	12.96	29.99
	70	39.49	19.70	60.08	16.63	23.26	45.46	8.30	63.71	6.71	7.58	6.02	25.14	13.37	84.19	2.77	12.86	48.56	12.06	37.45	62.85	18.17	18.92	45.46	7.13	63.85	5.96	5.44	4.92	22.07	12.09	88.28	2.17	9.19	52.53	12.54	32.07
	88	50.22	17.29	62.30	13.63	24.09	50.35	7.54	67.68	5.92	9.44	7.45	28.49	11.58	83.73	2.56	13.63	48.91	13.47	37.00	65.29	14.21	20.47	50.62	7.05	67.77	5.55	6.64	6.74	26.07	11.61	87.40	1.86	10.55	51.42	13.59	33.71
	92	35.52	24.05	56.87	17.40	25.72	34.20	12.89	49.86	11.14	4.85	10.59	19.39	18.29	82.89	2.47	14.58	49.13	14.29	36.51	59.71	18.29	22.02	34.06	12.64	49.42	11.05	3.80	10.22	17.46	18.84	86.62	2.04	11.29	52.22	14.78	32.82
	94	52.15	17.13	66.88	12.22	20.89	51.13	7.82	65.30	6.12	9.65	10.01	29.87	11.95	85.43	2.31	12.21	52.37	15.64	31.93	69.84	12.72	17.44	50.12	7.92	64.03	6.18	7.22	9.90	25.53	13.21	89.23	1.83	8.88	54.52	15.90	29.09
	95	64.29	18.92	67.86	9.53	22.62	55.81	12.69	67.05	9.93	15.14	18.47	39.24	18.56	81.52	2.58	15.90	53.08	13.86	33.07	71.86	9.28	18.86	58.06	12.29	68.63	9.56	13.42	18.48	39.72	19.58	84.93	2.14	12.91	55.92	13.95	30.06
	101	38.13	40.59	60.04	14.26	25.70	34.71	27.53	47.51	22.59	6.47	31.98	20.47	36.63	82.19	2.66	15.15	49.26	16.55	34.18	63.21	14.50	22.30	36.23	27.38	48.85	22.24	5.93	32.13	20.14	38.86	85.22	2.37	12.39	51.34	17.01	31.64
	102	45.58	47.09	64.41	12.07	23.53	50.52	30.54	66.49	19.84	9.11	58.97	28.06	45.22	84.76	2.18	13.07	41.85	23.30	34.84	67.81	12.02	20.18	52.60	29.56	68.06	18.84	7.49	60.37	27.49	47.22	87.75	1.71	10.54	43.22	24.54	32.23
	107	53.94	31.88	65.88	9.34	24.78	52.06	22.38	64.70	16.61	14.19	38.32	32.72	31.71	81.89	2.55	15.57	48.91	16.00	35.10	68.68	9.18	22.14	52.91	22.43	65.26	16.44	12.09	39.64	31.52	33.91	84.70	2.10	13.19	50.32	16.22	33.46
108	54.89	33.69	69.89	8.39	21.71	56.92	21.32	69.14	15.09	16.66	42.48	33.13	33.11	84.90	2.46	12.64	49.49	16.71	33.73	72.36	8.46	19.18	56.22	21.25	68.29	15.04	12.57	41.79	29.77	35.63	87.90	1.89	10.15	51.22	16.63	32.15	
109	38.39	54.38	68.02	9.67	22.33	53.44	33.03	68.98	22.14	10.73	68.95	24.57	50.58	87.80	1.94	10.27	45.59	20.19	34.19	70.67	9.78	19.53	53.66	33.07	68.82	22.16	7.80	70.71	21.65	53.59	90.63	1.42	7.88	47.35	20.92	31.64	
117	28.95	66.13	56.78	14.78	28.44	38.23	44.68	56.14	31.53	6.61	68.11	18.82	58.78	83.38	2.55	14.00	40.07	22.53	37.41	59.85	15.33	24.79	39.33	44.16	57.16	30.61	4.99	69.76	17.35	60.96	86.99	1.95	10.94	41.49	24.22	34.22	
Performing Hispanic Districts	43	16.04	63.94	50.28	16.36	33.36	10.63	58.78	16.06	61.89	2.37	38.42	6.41	64.07	75.95	3.65	20.10	52.94	10.69	36.36	53.53	17.87	28.60	10.95	56.84	16.43	61.08	1.98	35.24	6.22	62.32	80.30	3.23	16.24	57.52	11.08	31.35
	48	13.90	61.12	47.19	17.60	35.21	9.98	53.09	15.86	57.71	2.24	33.97	6.00	56.48	74.96	3.94	21.15	51.29	11.26	37.46	50.41	19.02	30.56	10.38	51.33	16.28	56.65	1.99	30.89	5.89	55.28	79.04	3.65	17.33	55.64	11.44	32.91
	103	9.18	83.13	34.89	31.06	34.05	9.38	72.38	21.06	61.76	1.11	82.22	4.85	74.29	78.37	3.69	17.60	29.77	35.28	34.95	35.66	33.34	30.99	9.82	72.65	22.39	60.68	0.97	82.91	4.77	75.38	81.26	3.28	15.05	29.79	38.05	32.16
	105	9.87	68.37	32.39	32.11	35.49	7.90	59.50	18.14	55.84	1.11	58.02	4.64	64.17	74.36	4.49	20.86	30.40	31.31	38.28	33.09	34.30	32.58	7.92	58.32	18.69	54.52	0.97	56.03	4.28	64.54	78.06	4.19	17.59	30.93	32.96	36.06
	110	5.01	92.02	31.93	35.82	32.25	4.03	80.71	9.89	74.41	0.49	86.22	2.14	80.85	78.45	4.37	17.11	29.44	38.27	32.30	32.34	38.50	29.17	4.03	81.19	10.10	73.81	0.42	86.88	2.04	81.87	81.18	3.97	14.80	29.40	41.20	29.42
	111	4.31	93.58	31.40	37.58	31.03	1.72	82.96	3.94	79.40	0.39	86.73	1.02	81.98	72.01	8.55	18.44	30.05	39.29	30.66	31.78	40.00	28.22	1.43	83.55	3.26	79.50	0.28	87.25	0.91	82.92	72.33	7.85	17.83	30.24	41.77	28.00
	112	4.51	69.65	34.48	31.40	34.11	3.73	60.55	8.44	52.05	0.48	70.09	1.95	60.35	77.96	4.04	17.79	29.64	36.35	34.00	35.49	32.54	31.98	3.35	60.49	7.61	51.14	0.35	70.52	1.69	60.65	80.53	3.42	16.09	30.00	37.93	32.06
	114	7.64	70.72	34.52	35.72	29.78	5.72	56.83	12.91	45.24	0.62	66.76	3.50	58.31	77.82	3.86	18.18	27.48	41.96	30.56	35.13	37.81	27.05	5.21	57.03	11.95	44.70	0.47	66.99	3.04	59.10	80.51	3.42	15.79	27.53	44.42	28.03
	115	5.07	70.96	33.73	36.44	29.84	3.59	56.92	7.88	44.92	0.47	65.43	2.49	60.11	74.10	4.75	20.70	26.62	41.89	31.51	34.51	38.51	26.98	3.37	56.63	7.49	43.81	0.36	65.33	2.30	60.63	76.79	4.09	18.41	26.70	44.43	28.88
	116	3.33	86.15	28.32	39.83	31.85	1.51	77.51	3.54	70.50	0.27	82.51	1.23	77.45	66.29	7.20	25.94	25.76	42.40	31.83	28.54	42.48	28.97	1.38	78.07	3.34	69.99	0.23	83.10	1.07	78.67	69.06	6.98	22.50	25.59	45.22	29.20
	118	5.73	84.71	31.75	34.64	33.61	4.35	73.93	9.95	65.78	0.67	79.93	2.81	75.40	72.58	5.36	21.69	28.25	37.45	34.28	32.45	37.21	30.34	4.35	74.14	10.18	65.17	0.63	80.18	2.62	76.38	76.00	5.39	18.31	28.52	40.24	31.25
119	3.68	88.63	29.83	34.07	36.1																																

BENCHMARK STATE HOUSE DISTRICTS - CS/SJR 1176 (2012) - FLHD2012

	District	2020 Census		2016 Primary Election											
				Total Voter Turnout (VT)				DEM VT		REP VT		Black VT		Hispanic VT	
		BVAP	HVAP	DEM	REP	Black	Hisp.	Black	Hisp.	Black	Hisp.	DEM	REP	DEM	REP
Performing Black Districts	8	51.38	8.83	82.50	13.11	59.47	1.10	69.48	0.85	3.90	1.79	96.40	0.86	63.72	21.45
	13	49.38	11.09	58.22	35.27	44.81	1.58	72.05	1.20	3.59	1.79	93.61	2.82	44.42	40.05
	14	53.37	6.45	66.24	28.40	57.35	0.88	81.12	0.64	6.10	1.21	93.69	3.02	48.06	38.76
	20	29.16	11.71	69.26	24.30	32.95	2.10	45.39	2.01	1.90	1.54	95.40	1.40	66.22	17.78
	45	44.51	21.44	64.38	26.63	47.55	5.85	67.87	5.46	4.35	5.07	91.88	2.44	60.04	23.04
	46	49.51	28.21	81.15	11.51	67.74	8.28	78.81	6.96	9.41	10.39	94.41	1.60	68.28	14.45
	61	45.52	25.56	77.83	13.91	53.01	8.16	64.17	6.77	6.14	11.03	94.22	1.61	64.59	18.80
	70	39.49	19.70	70.98	20.27	48.31	2.44	64.36	2.15	4.18	2.22	94.56	1.76	62.58	18.51
	88	50.22	17.29	80.88	11.56	63.84	2.39	74.79	1.69	6.79	3.82	94.75	1.23	57.08	18.48
	92	35.52	24.05	73.35	18.50	40.43	5.25	52.09	4.38	3.42	6.50	94.49	1.57	61.11	22.90
	94	52.15	17.13	82.53	11.28	56.72	3.97	65.45	3.29	7.53	5.66	95.23	1.50	68.52	16.10
	95	64.29	18.92	83.07	9.57	64.48	5.68	72.19	4.27	11.78	12.43	93.00	1.75	62.46	20.93
	101	38.13	40.59	75.62	16.09	42.86	14.35	53.04	11.04	4.35	23.67	93.58	1.63	58.16	26.54
	102	45.58	47.09	80.36	11.84	66.51	17.69	78.04	9.02	6.57	62.11	94.30	1.17	40.96	41.57
	107	53.94	31.88	78.80	10.17	59.30	16.31	68.60	10.89	11.51	39.39	91.16	1.97	52.61	24.55
108	54.89	33.69	81.19	9.19	61.67	14.57	70.77	9.52	10.20	39.92	93.16	1.52	53.08	25.18	
109	38.39	54.38	78.79	11.59	65.79	25.42	79.30	13.52	6.81	80.36	94.96	1.20	41.91	36.65	
117	28.95	66.13	69.81	18.02	53.07	32.39	71.64	16.99	3.99	72.11	94.24	1.36	36.63	40.12	
Performing Hispanic Districts	43	16.04	63.94	59.66	25.71	12.05	45.93	18.33	52.48	1.31	25.86	90.77	2.79	68.17	14.48
	48	13.90	61.12	57.49	28.97	12.33	39.31	19.23	46.19	1.40	22.30	89.66	3.29	67.55	16.43
	103	9.18	83.13	34.63	48.39	12.21	73.59	31.80	50.39	0.70	86.95	90.20	2.78	23.71	57.18
	105	9.87	68.37	29.30	52.05	6.91	53.30	20.63	44.36	0.60	53.82	87.43	4.55	24.38	52.56
	110	5.01	92.02	26.21	56.83	5.18	82.18	17.45	64.18	0.26	89.70	88.36	2.88	20.47	62.03
	111	4.31	93.58	24.22	59.52	1.04	85.68	3.32	73.74	0.16	90.17	77.42	9.03	20.85	62.64
	112	4.51	69.65	35.97	45.44	3.64	63.07	9.02	43.26	0.27	77.02	89.11	3.39	24.67	55.49
	114	7.64	70.72	35.98	48.53	4.96	57.76	12.41	36.07	0.33	71.83	90.06	3.25	22.47	60.35
	115	5.07	70.96	38.62	46.19	3.75	52.26	8.55	30.20	0.25	67.75	88.11	3.03	22.32	59.88
	116	3.33	86.15	24.63	59.09	0.71	79.55	2.20	61.85	0.12	86.15	75.68	10.14	19.15	63.99
	118	5.73	84.71	31.71	51.26	5.15	74.09	14.12	55.71	0.35	83.41	87.02	3.46	23.84	57.71
	119	3.68	88.63	28.28	51.15	2.68	81.73	7.87	68.83	0.31	87.53	82.92	5.84	23.82	54.78

Included in this chart are the statistics of Voter Turnout (VT) for the 2016 primary election. For example, the column entitled "Total Voter Turnout (VT)" indicates the percentage of actual voters at the 2016 primary election who were (1) registered Democrats; (2) registered Republicans; (3) Black; and (4) Hispanic. Similarly, the column entitled "DEM VT" indicates the percentage of the electorate in the Democratic primary who were Black and the percentage of the electorate in the Democratic primary who were Hispanic. This set of statistics is provided as part of the functional analysis for this plan's performing minority districts. All statistics denoted are percentages.

BENCHMARK STATE HOUSE DISTRICTS - CS/SJR 1176 (2012) - FLHD2012

District	2020 Census		2014 General Election																																										
			Total Registered Voters (RV)					DEM RV		REP RV		NPA RV		Black RV			Hispanic RV			Total Voter Turnout (VT)					DEM VT		REP VT		NPA VT		Black VT			Hispanic VT											
	BVAP	HVAP	DEM	REP	NPA	Black	Hisp.	Black	Hisp.	Black	Hisp.	Black	Hisp.	DEM	REP	NPA	DEM	REP	NPA	DEM	REP	NPA	Black	Hisp.	Black	Hisp.	Black	Hisp.	Black	Hisp.	Black	Hisp.	Black	Hisp.	Black	Hisp.	Black	Hisp.	Black	Hisp.	Black	Hisp.	Black	Hisp.	Black
Performing Black Districts	8	51.38	8.83	68.18	14.17	17.64	52.59	3.47	67.87	3.41	6.15	4.31	30.77	6.54	88.00	1.66	10.32	48.09	17.61	33.27	73.92	14.55	11.49	52.76	2.12	66.19	1.37	3.59	2.95	28.02	5.24	92.75	0.99	6.10	47.62	20.27	28.42								
	13	49.38	11.09	59.02	23.00	17.96	50.70	3.22	73.97	2.99	5.88	3.02	31.56	6.28	86.12	2.67	11.18	42.90	21.60	35.03	57.98	29.90	12.05	45.71	1.85	71.96	1.33	3.13	1.94	24.75	4.04	91.26	2.05	6.53	41.55	31.35	26.32								
	14	53.37	6.45	60.77	22.17	17.05	53.49	2.40	76.30	2.14	6.46	2.37	33.27	5.02	86.67	2.68	10.60	40.61	21.83	35.59	63.65	25.76	10.54	54.28	1.32	77.91	0.89	4.69	1.48	32.34	2.97	91.36	2.22	6.28	42.69	28.90	23.70								
	20	29.16	11.71	53.80	23.66	22.54	30.19	5.50	48.39	6.19	3.27	4.44	14.76	8.67	86.23	2.56	11.02	43.07	19.13	35.55	56.75	27.53	15.65	27.27	3.40	44.32	2.78	1.81	2.65	9.63	5.80	92.23	1.83	5.53	46.40	21.44	26.69								
	45	44.51	21.44	53.38	21.69	24.92	39.38	12.36	60.44	12.73	5.70	8.61	23.50	17.49	81.94	3.14	14.88	49.53	15.11	35.27	54.74	27.75	17.50	39.74	8.15	63.16	7.67	4.23	5.73	22.53	13.04	87.02	2.95	9.92	51.56	19.50	28.01								
	46	49.51	28.21	62.52	11.64	25.84	51.20	16.80	67.72	15.65	11.92	14.94	28.90	25.32	82.70	2.71	14.59	50.63	10.35	38.94	70.61	13.28	16.13	58.82	10.82	74.52	8.72	8.78	10.82	30.97	19.54	89.46	1.98	8.49	56.91	13.27	29.11								
	61	45.52	25.56	64.68	11.50	23.82	50.20	14.24	64.87	12.66	11.96	15.33	28.68	22.16	83.57	2.74	13.61	50.32	12.38	37.06	69.56	14.03	16.37	50.38	9.18	65.18	7.07	7.13	11.07	24.18	16.01	89.98	1.99	7.86	53.61	16.93	28.58								
	70	39.49	19.70	61.83	16.15	22.00	48.38	6.91	66.50	6.71	8.73	5.61	26.09	11.65	84.99	2.91	11.86	47.53	13.12	37.05	65.42	18.55	15.89	48.43	3.56	67.00	2.75	5.82	3.19	20.76	5.85	90.50	2.23	6.81	50.61	16.62	26.12								
	88	50.22	17.29	62.83	13.62	23.56	51.10	6.74	68.04	5.92	10.01	6.90	29.58	10.64	83.65	2.67	13.64	48.30	13.94	37.20	68.68	14.10	17.21	54.47	4.04	70.33	2.92	7.75	4.41	28.52	6.45	88.68	2.01	9.01	49.72	15.39	27.49								
	92	35.52	24.05	57.80	17.42	24.78	34.30	11.14	49.74	11.14	4.95	9.63	18.86	16.42	83.84	2.51	13.63	48.35	15.05	36.51	62.67	19.63	17.72	36.26	7.34	51.98	6.05	3.42	7.30	16.58	11.53	89.84	1.85	8.10	51.60	19.50	27.80								
	94	52.15	17.13	67.79	12.28	19.95	52.30	6.68	66.63	6.12	9.99	9.22	29.60	10.75	86.37	2.35	11.29	50.60	16.95	32.12	72.74	13.16	14.07	52.45	4.91	65.76	3.59	7.21	7.46	25.51	8.72	91.20	1.81	6.84	53.27	20.00	24.99								
	95	64.29	18.92	67.74	9.94	22.32	54.18	11.86	65.58	9.93	14.52	17.29	37.24	17.62	81.99	2.66	15.34	52.38	14.49	33.17	74.17	10.15	15.69	60.11	7.77	70.46	5.64	13.53	13.98	41.32	13.68	86.93	2.28	10.79	53.86	18.27	27.63								
	101	38.13	40.59	60.33	14.97	24.70	34.59	25.34	47.59	22.59	6.20	29.98	20.06	34.86	83.01	2.68	14.33	48.32	17.71	33.98	66.84	15.85	17.30	41.34	18.01	54.28	13.40	5.67	25.07	24.04	29.37	87.75	2.18	10.06	49.74	22.07	28.21								
	102	45.58	47.09	65.34	12.37	22.28	52.48	28.32	68.40	19.84	9.65	57.81	29.57	43.17	85.16	2.27	12.56	40.78	25.26	33.97	74.15	11.70	14.15	63.39	19.29	76.83	10.47	8.98	55.34	37.93	35.58	89.87	1.66	8.47	40.26	33.57	26.10								
	107	53.94	31.88	67.10	9.39	23.51	53.16	20.64	65.33	16.61	15.25	38.08	33.51	29.93	82.45	2.69	14.82	48.55	17.33	34.09	74.16	9.00	16.84	59.88	15.54	70.46	10.38	13.05	36.81	38.07	26.91	87.27	1.96	10.71	49.53	21.32	29.15								
108	54.89	33.69	70.98	8.65	20.35	58.99	19.21	71.07	15.09	17.30	41.11	34.67	30.76	85.51	2.54	11.96	48.96	18.52	32.58	76.54	8.75	14.74	62.71	14.35	73.64	9.28	12.98	36.15	35.01	27.49	89.87	1.81	8.23	49.47	22.03	28.22									
109	38.39	54.38	70.03	9.56	20.40	57.86	29.81	73.02	22.14	12.58	69.07	27.07	48.64	88.37	2.08	9.54	44.51	22.15	33.29	78.13	9.04	12.79	67.90	21.93	80.60	12.31	10.22	71.04	30.89	45.53	92.74	1.36	5.82	43.87	29.30	26.55									
117	28.95	66.13	58.50	14.61	26.87	42.13	40.28	60.29	31.53	7.71	65.14	21.21	54.82	83.72	2.67	13.53	39.69	23.63	36.57	66.65	15.58	17.80	53.63	29.63	71.70	16.63	6.64	63.26	26.30	48.37	89.12	1.93	8.73	37.41	33.25	29.06									
Performing Hispanic Districts	43	16.04	63.94	48.30	17.96	33.72	11.22	55.01	17.80	61.89	2.50	36.42	6.39	61.90	76.60	4.01	19.19	50.16	11.89	37.95	51.20	24.88	23.95	13.28	43.61	21.47	48.63	2.08	27.09	7.08	49.78	82.80	3.89	12.78	57.08	15.45	27.34								
	48	13.90	61.12	45.59	18.64	35.76	10.29	50.35	17.18	57.71	2.11	31.88	5.77	55.66	76.08	3.82	20.03	48.66	11.80	39.53	47.74	25.70	26.55	11.80	40.22	20.25	45.17	1.76	24.23	6.27	46.72	81.96	3.83	14.11	53.61	15.48	30.84								
	103	9.18	83.13	34.38	32.69	32.95	9.72	72.32	22.21	61.76	1.24	81.56	5.03	74.97	78.60	4.16	17.05	28.94	36.87	34.16	35.11	40.99	23.87	13.37	69.01	32.05	50.16	1.13	82.27	6.80	73.86	84.14	3.48	12.13	25.52	48.87	25.54								
	105	9.87	68.37	32.15	32.97	34.87	8.27	59.45	19.37	55.84	1.08	60.41	4.71	63.43	75.35	4.31	19.85	29.26	33.50	37.21	30.84	42.47	26.60	9.46	51.67	24.93	42.47	0.83	54.74	5.15	57.35	81.31	3.71	14.49	25.35	44.99	29.52								
	110	5.01	92.02	31.79	37.10	31.12	4.60	80.20	11.50	74.41	0.52	85.74	2.39	81.29	79.42	4.21	16.15	28.80	39.67	31.54	29.51	48.32	22.18	5.96	78.32	17.03	63.03	0.44	86.17	3.15	81.47	84.28	3.56	11.71	23.75	53.17	23.07								
	111	4.31	93.58	29.93	40.47	29.61	1.71	83.18	4.04	79.40	0.41	86.76	1.07	82.74	70.52	9.59	18.47	28.31	42.21	29.46	26.13	52.66	21.11	1.57	82.36	4.54	71.74	0.32	87.61	0.89	82.79	75.56	10.72	11.97	22.76	56.02	21.22								
	112	4.51	69.65	33.12	34.14	32.72	3.98	60.55	9.52	52.05	0.51	70.97	2.01	60.28	79.13	4.35	16.52	27.41	40.01	32.58	34.73	40.15	25.13	4.22	57.71	10.17	41.26	0.37	71.57	1.98	58.30	83.60	3.55	11.78	24.83	49.79	25.39								
	114	7.64	70.72	34.14	36.57	29.29	6.05	54.96	13.90	45.24	0.70	65.91	3.54	56.36	78.46	4.23	17.16	26.10	43.86	30.04	35.45	42.82	21.70	5.84	52.13	13.83	34.14	0.43	65.75	3.34	54.70	83.99	3.19	12.42	23.21	54.01	22.77								
	115	5.07	70.96	33.91	37.11	28.97	3.85	54.74	8.55	44.92	0.49	63.84	2.64	58.75	75.26	4.68	19.82	25.61	43.28	31.08	36.24	42.59	21.14	4.07	48.98	9.07	31.23	0.33	61.52	2.72	54.09	80.73	3.48	14.14	23.11	53.50	23.35								
	116	3.33	86.15	27.50	41.78	30.73	1.41	76.80	3.30	70.50	0.28	82.18	1.17	76.96	64.47	8.26	25.50	24.52	44.71	30.80	26.12	51.87	22.01	1.13	75.71	2.94	60.72	0.21	83.09	1.09	76.11	67.75	9.51	21.11	20.95	56.93	22.13								
	118	5.73	84.71	31.32	35.77	32.90	4.71	72.49	10.93	65.78	0.75	78.88	3.08	74.23	72.58	5.71	21.52	27.37	38.93	33.69	31.84	43.81	24.33	5.76	69.59	14.42	54.79	0.57	78.70	3.60	72.74	79.75	4.36	15.21	25.07	49.55	25.44								
119	3																																												

BENCHMARK STATE HOUSE DISTRICTS - CS/SJR 1176 (2012) - FLHD2012

	District	2020 Census		2014 Primary Election											
				Total Voter Turnout (VT)				DEM VT		REP VT		Black VT		Hispanic VT	
		BVAP	HVAP	DEM	REP	Black	Hisp.	Black	Hisp.	Black	Hisp.	DEM	REP	DEM	REP
Performing Black Districts	8	51.38	8.83	84.81	11.24	61.25	0.73	69.91	0.47	3.58	1.74	96.81	0.66	55.03	26.85
	13	49.38	11.09	57.93	36.16	43.21	1.09	70.45	0.81	2.83	1.19	94.44	2.37	43.31	39.49
	14	53.37	6.45	64.56	30.15	53.55	0.85	78.14	0.63	3.75	1.00	94.20	2.11	47.37	35.34
	20	29.16	11.71	64.41	29.00	31.47	1.62	46.68	1.25	1.76	1.48	95.55	1.62	50.00	26.50
	45	44.51	21.44	60.43	28.80	44.83	5.67	67.93	4.95	3.65	4.53	91.56	2.34	52.77	23.02
	46	49.51	28.21	79.34	11.40	68.76	6.50	80.87	5.37	9.47	7.89	93.31	1.57	65.57	13.85
	61	45.52	25.56	78.29	13.27	55.90	6.44	67.18	4.91	7.04	9.88	94.08	1.67	59.69	20.38
	70	39.49	19.70	72.21	19.20	51.35	1.67	66.94	1.37	5.23	1.94	94.13	1.96	59.47	22.35
	88	50.22	17.29	79.57	11.81	61.28	1.70	72.31	1.27	7.71	2.26	93.89	1.49	59.61	15.76
	92	35.52	24.05	73.90	18.14	40.54	3.37	52.25	2.80	3.25	4.52	95.23	1.45	61.56	24.38
	94	52.15	17.13	83.16	10.76	60.23	2.46	68.78	1.91	9.21	4.75	94.95	1.64	64.40	20.74
	95	64.29	18.92	83.40	9.94	62.83	3.97	70.63	2.74	11.21	9.87	93.75	1.77	57.58	24.72
	101	38.13	40.59	78.01	14.07	48.54	9.87	58.17	7.01	5.93	20.14	93.50	1.72	55.47	28.71
	102	45.58	47.09	83.17	9.93	72.99	12.82	82.85	5.38	9.34	59.84	94.41	1.27	34.90	46.35
	107	53.94	31.88	80.70	8.73	65.07	10.54	73.67	6.43	12.33	35.10	91.35	1.65	49.22	29.08
108	54.89	33.69	82.84	7.69	70.08	10.10	78.16	5.90	13.21	35.64	92.39	1.45	48.45	27.16	
109	38.39	54.38	83.27	9.41	75.11	17.79	86.40	8.39	7.34	78.26	95.79	0.92	39.25	41.39	
117	28.95	66.13	69.41	18.03	55.49	27.92	74.35	13.05	4.51	66.71	93.00	1.47	32.44	43.07	
Performing Hispanic Districts	43	16.04	63.94	55.48	30.71	13.30	36.92	21.26	42.78	1.51	22.12	88.68	3.49	64.28	18.40
	48	13.90	61.12	51.26	30.88	11.56	35.43	19.75	42.06	1.08	20.24	87.59	2.88	60.86	17.64
	103	9.18	83.13	34.50	48.90	14.58	70.33	38.66	42.66	0.60	86.22	91.45	2.01	20.93	59.95
	105	9.87	68.37	28.37	53.36	7.90	54.63	23.98	38.67	0.57	59.11	86.16	3.85	20.08	57.73
	110	5.01	92.02	25.42	58.99	5.50	80.75	19.78	57.37	0.18	89.54	91.46	1.94	18.06	65.41
	111	4.31	93.58	20.35	65.10	1.09	85.39	4.07	69.06	0.23	90.38	76.27	13.56	16.46	68.91
	112	4.51	69.65	34.71	48.37	4.25	62.05	10.92	37.67	0.21	78.31	89.19	2.36	21.08	61.05
	114	7.64	70.72	36.96	48.06	5.70	53.80	13.73	28.76	0.38	70.48	89.07	3.19	19.75	62.95
	115	5.07	70.96	39.92	46.01	4.36	45.57	9.42	22.63	0.34	63.28	86.34	3.63	19.82	63.89
	116	3.33	86.15	22.04	63.44	0.66	78.35	2.12	52.98	0.17	86.26	71.13	16.49	14.90	69.84
	118	5.73	84.71	28.59	56.49	5.51	70.87	16.80	45.90	0.38	82.00	87.13	3.92	18.52	65.36
	119	3.68	88.63	23.07	60.24	2.63	79.73	9.43	60.51	0.22	86.29	82.61	5.14	17.51	65.20

Included in this chart are the statistics of Voter Turnout (VT) for the 2014 primary election. For example, the column entitled "Total Voter Turnout (VT)" indicates the percentage of actual voters at the 2014 primary election who were (1) registered Democrats; (2) registered Republicans; (3) Black; and (4) Hispanic. Similarly, the column entitled "DEM VT" indicates the percentage of the electorate in the Democratic primary who were Black and the percentage of the electorate in the Democratic primary who were Hispanic. This set of statistics is provided as part of the functional analysis for this plan's performing minority districts. All statistics denoted are percentages.

BENCHMARK STATE HOUSE DISTRICTS - CS/SJR 1176 (2012) - FLHD2012

District	2020 Census		2012 General Election																																		
			Total Registered Voters (RV)					DEM RV		REP RV		NPA RV		Black RV			Hispanic RV			Total Voter Turnout (VT)					DEM VT		REP VT		NPA VT		Black VT			Hispanic VT			
	BVAP	HVAP	DEM	REP	NPA	Black	Hisp.	Black	Hisp.	Black	Hisp.	Black	Hisp.	DEM	REP	NPA	DEM	REP	NPA	DEM	REP	NPA	Black	Hisp.	Black	Hisp.	Black	Hisp.	Black	Hisp.	Black	Hisp.	Black	Hisp.	NPA	DEM	REP
Performing Black Districts	8	51.38	8.83	69.45	14.59	15.94	52.13	3.30	67.08	2.39	6.38	4.36	28.79	6.01	89.37	1.79	8.80	50.17	19.27	28.99	72.51	14.47	13.03	54.24	2.92	68.23	2.01	5.02	4.00	30.75	6.26	91.21	1.34	7.39	49.98	19.79	27.92
	13	49.38	11.09	60.02	23.45	16.51	50.65	2.90	73.35	2.12	6.07	2.88	31.41	5.67	86.93	2.81	10.24	43.86	23.29	32.27	61.42	25.32	13.22	51.32	2.37	74.78	1.76	4.44	2.42	31.69	5.06	89.50	2.19	8.17	45.49	25.79	28.22
	14	53.37	6.45	61.81	22.71	15.50	52.97	2.22	75.16	1.49	6.38	2.33	32.58	4.68	87.70	2.74	9.53	41.46	23.83	32.62	64.62	23.51	11.85	55.93	1.75	78.09	1.19	5.23	1.95	35.35	3.92	90.21	2.20	7.49	43.97	26.11	26.51
	20	29.16	11.71	54.94	23.69	21.35	29.91	5.27	47.40	4.28	3.45	4.42	14.10	8.32	87.07	2.74	10.06	44.63	19.90	33.73	57.05	24.96	17.93	30.85	4.74	48.66	3.83	2.51	3.92	13.28	8.15	90.00	2.03	7.72	46.09	20.63	30.82
	45	44.51	21.44	53.92	23.00	23.08	38.70	11.53	59.68	10.87	5.44	8.27	22.75	16.20	83.14	3.23	13.57	50.83	16.50	32.41	56.25	24.81	18.93	41.43	9.64	63.23	8.99	4.62	6.58	24.83	15.28	85.85	2.77	11.35	52.47	16.94	29.99
	46	49.51	28.21	64.35	11.96	23.69	51.95	15.61	68.08	12.92	12.05	14.29	28.23	23.57	84.33	2.77	12.87	53.27	10.94	35.77	69.54	12.10	18.35	57.46	12.88	72.39	10.59	10.72	11.84	31.71	21.99	87.62	2.26	10.13	57.15	11.12	31.34
	61	45.52	25.56	66.19	11.69	22.11	50.64	13.07	65.07	10.33	12.10	15.06	27.75	20.05	85.05	2.79	12.12	52.30	13.47	33.92	70.09	12.04	17.84	53.89	10.87	67.50	8.63	9.56	12.75	30.31	18.15	87.78	2.14	10.03	55.65	14.11	29.79
	70	39.49	19.70	62.63	16.59	20.75	48.71	6.14	66.64	4.70	9.19	5.30	25.91	10.43	85.67	3.13	11.04	47.91	14.32	35.23	66.37	16.89	16.72	51.78	4.86	69.22	3.83	7.48	3.95	26.84	8.47	88.72	2.44	8.67	52.38	13.74	29.16
	88	50.22	17.29	63.45	14.26	22.29	50.36	6.49	66.77	5.11	10.38	7.04	28.97	9.96	84.12	2.94	12.82	49.98	15.46	34.20	67.66	13.68	18.65	54.41	5.33	70.14	4.07	8.39	5.95	30.74	8.63	87.22	2.11	10.54	51.69	15.26	30.21
	92	35.52	24.05	58.11	18.26	23.62	32.87	10.14	47.74	8.67	4.92	8.78	17.89	14.74	84.40	2.73	12.86	49.71	15.82	34.34	61.57	18.51	19.92	36.41	9.21	51.61	7.74	4.19	8.52	19.26	14.29	87.27	2.13	10.54	51.74	17.13	30.91
	94	52.15	17.13	68.00	12.84	19.15	51.66	6.20	66.00	4.73	10.55	8.46	28.30	9.82	86.87	2.62	10.49	51.89	17.52	30.33	71.37	12.67	15.96	53.86	5.70	67.41	4.28	8.30	8.40	29.08	9.73	89.34	1.95	8.62	53.56	18.67	27.23
	95	64.29	18.92	67.85	10.83	21.33	51.98	11.53	63.21	8.99	13.99	16.33	35.44	17.12	82.52	2.91	14.54	52.92	15.34	31.66	72.16	9.91	17.94	57.48	10.09	67.87	7.83	13.67	15.73	39.83	16.06	85.19	2.36	12.43	55.95	15.44	28.56
	101	38.13	40.59	61.00	15.74	23.25	33.69	24.22	46.13	19.63	6.07	28.47	19.76	33.38	83.53	2.84	13.64	49.45	18.51	32.05	64.95	15.26	19.80	38.25	22.59	50.56	17.91	5.80	28.68	22.87	33.28	85.84	2.31	11.84	51.49	19.38	29.16
	102	45.58	47.09	65.87	12.83	21.30	52.57	27.13	67.93	17.16	10.20	55.59	30.58	40.86	85.12	2.49	12.39	41.67	26.28	32.08	70.28	11.99	17.73	57.86	24.09	72.14	14.65	9.40	56.99	33.99	39.25	87.61	1.95	10.42	42.72	28.37	28.89
	107	53.94	31.88	67.57	9.93	22.50	52.52	20.26	64.38	14.74	15.46	37.90	33.18	28.98	82.84	2.92	14.22	49.18	18.58	32.20	71.41	9.13	19.46	56.46	18.53	67.44	13.21	14.80	38.27	35.58	28.67	85.30	2.39	12.27	50.93	18.87	30.12
108	54.89	33.69	71.70	8.96	19.35	59.25	18.40	71.05	12.74	18.49	39.56	34.38	29.51	85.98	2.80	11.23	49.66	19.27	31.05	74.86	8.54	16.58	61.58	16.74	72.61	11.52	15.84	38.53	35.29	29.11	88.27	2.20	9.50	51.53	19.67	28.83	
109	38.39	54.38	71.07	9.75	19.17	59.00	28.08	73.64	17.85	13.13	67.26	27.95	46.05	88.71	2.17	9.08	45.18	23.36	31.44	75.00	9.08	15.90	62.84	25.68	76.20	15.95	10.95	69.36	29.39	46.56	90.94	1.58	7.44	46.58	24.52	28.84	
117	28.95	66.13	59.79	15.29	24.91	43.31	38.65	61.25	26.09	8.15	63.64	21.76	53.34	84.55	2.88	12.52	40.36	25.17	34.38	64.69	14.71	20.64	49.51	34.13	66.84	21.75	7.19	64.32	24.94	51.30	87.34	2.14	10.40	41.22	27.73	31.03	
Performing Hispanic Districts	43	16.04	63.94	49.33	19.35	31.31	11.29	52.98	17.91	55.24	2.53	34.82	6.24	60.66	78.27	4.34	17.29	51.44	12.72	35.84	52.51	20.97	26.50	12.99	49.48	20.14	52.77	2.33	30.16	7.17	58.19	81.41	3.75	14.62	56.01	12.78	31.17
	48	13.90	61.12	46.68	19.99	33.32	10.18	48.66	16.91	52.72	2.12	30.60	5.57	53.80	77.51	4.17	18.23	50.58	12.57	36.85	49.61	21.93	28.45	11.93	44.90	19.60	49.61	1.89	26.11	6.28	51.15	81.52	3.48	14.98	54.81	12.75	32.42
	103	9.18	83.13	34.89	33.78	31.32	9.74	71.79	22.15	60.55	1.23	80.92	5.00	74.47	79.39	4.26	16.08	29.43	38.08	32.49	35.76	36.61	27.63	11.44	70.64	26.22	56.59	1.24	81.32	5.72	74.64	81.95	3.98	13.82	28.65	42.15	29.20
	105	9.87	68.37	32.67	35.08	32.25	8.27	58.11	19.53	51.94	1.09	59.86	4.69	62.43	77.14	4.61	18.29	29.20	36.14	34.65	33.49	37.84	28.66	9.51	55.72	22.81	48.41	0.95	57.56	5.18	61.70	80.33	3.76	15.62	29.09	39.09	31.74
	110	5.01	92.02	32.22	38.55	29.23	4.88	79.23	12.22	70.82	0.53	85.35	2.52	80.42	80.71	4.22	15.07	28.80	41.52	29.67	32.15	42.22	25.63	5.37	79.48	13.87	68.91	0.42	86.30	2.88	81.54	82.95	3.34	13.71	27.88	45.84	26.30
	111	4.31	93.58	30.31	41.93	27.76	1.84	82.48	4.39	77.25	0.41	86.44	1.15	82.27	72.45	9.45	17.36	28.38	43.94	27.68	30.03	45.69	24.29	1.68	83.18	4.18	76.74	0.32	87.18	1.06	83.59	74.66	8.72	15.26	27.71	47.88	24.41
	112	4.51	69.65	34.13	35.24	30.63	4.30	59.63	10.15	48.60	0.58	70.50	2.07	59.40	80.61	4.73	14.72	27.82	41.67	30.51	34.66	37.26	28.09	4.17	59.27	10.00	46.69	0.43	71.01	1.95	59.24	83.04	3.88	13.12	27.30	44.64	28.07
	114	7.64	70.72	34.79	37.85	27.36	6.21	53.86	14.13	40.41	0.73	65.54	3.67	54.80	79.20	4.43	16.16	26.10	46.06	27.84	34.99	40.43	24.59	6.18	53.42	14.42	38.36	0.57	65.59	3.68	54.87	81.58	3.74	14.63	25.12	49.64	25.26
	115	5.07	70.96	34.52	38.14	27.33	3.91	53.66	8.59	40.01	0.53	63.11	2.66	57.73	75.85	5.19	18.57	25.74	44.85	29.40	35.12	40.67	24.23	3.94	52.86	8.80	37.67	0.40	63.19	2.69	57.57	78.39	4.15	16.52	25.03	48.62	26.39
	116	3.33	86.15	28.21	42.88	28.92	1.68	75.68	4.04	66.24	0.30	81.67	1.33	75.95	68.01	7.56	22.94	24.69	46.28	29.02	27.92	46.53	25.55	1.59	76.28	4.02	64.98	0.20	82.69	1.42	76.97	70.44	5.91	22.73	23.79	50.44	25.78
	118	5.73	84.71	31.86	37.07	31.07	4.82	71.47	11.10	62.03	0.76	78.18	3.23	73.11	73.31	5.86	20.81	27.65	40.56	31.79	32.18	40.35	27.47	5.35	71.16	12.81	59.55	0.73	78.65	3.36	73.78	76.99	5.47	17.26	26.92	44.60	28.48
119	3.68	88.63	29.72	36.94	33.34																																

BENCHMARK STATE HOUSE DISTRICTS - CS/SJR 1176 (2012) - FLHD2012

	District	2020 Census		2012 Primary Election											
				Total Voter Turnout (VT)				DEM VT		REP VT		Black VT		Hispanic VT	
		BVAP	HVAP	DEM	REP	Black	Hisp.	Black	Hisp.	Black	Hisp.	DEM	REP	DEM	REP
Performing Black Districts	8	51.38	8.83	82.62	13.08	57.43	0.72	67.00	0.45	3.76	1.75	96.39	0.86	52.43	31.89
	13	49.38	11.09	59.63	34.81	44.94	1.00	71.16	0.70	2.50	1.29	94.43	1.94	41.67	45.00
	14	53.37	6.45	68.25	27.19	58.20	0.62	80.48	0.34	4.17	1.06	94.39	1.95	37.29	46.61
	20	29.16	11.71	62.16	32.25	30.78	1.34	47.26	1.18	1.57	1.44	95.44	1.65	54.47	34.55
	45	44.51	21.44	58.86	32.57	43.51	5.14	68.19	4.64	3.49	3.90	92.25	2.62	53.15	24.70
	46	49.51	28.21	78.97	13.35	68.70	5.94	81.70	4.91	8.59	6.62	93.91	1.67	65.34	14.90
	61	45.52	25.56	76.44	16.33	54.64	6.05	67.62	4.74	5.98	8.59	94.59	1.79	59.94	23.20
	70	39.49	19.70	68.08	23.47	50.46	1.54	69.14	1.24	5.35	1.57	93.28	2.49	54.84	23.96
	88	50.22	17.29	78.13	13.09	63.79	1.52	75.40	1.13	8.34	3.08	92.35	1.71	58.12	26.50
	92	35.52	24.05	67.36	23.94	36.68	3.55	51.37	2.92	2.72	3.85	94.34	1.78	55.38	25.95
	94	52.15	17.13	79.43	14.32	57.20	2.40	68.20	1.80	7.76	4.33	94.69	1.94	59.43	25.79
	95	64.29	18.92	78.20	13.55	57.63	4.66	67.56	3.36	9.30	9.47	91.67	2.19	56.38	27.55
	101	38.13	40.59	69.74	22.43	43.33	10.61	57.65	6.47	3.70	18.98	92.78	1.92	42.50	40.11
	102	45.58	47.09	80.07	11.90	72.24	14.54	84.21	6.11	9.01	59.21	93.34	1.48	33.66	48.43
107	53.94	31.88	79.20	9.75	63.25	12.27	72.27	7.31	14.14	36.70	90.49	2.18	47.15	29.16	
108	54.89	33.69	81.89	8.57	68.67	10.34	77.42	6.37	13.89	33.35	92.31	1.73	50.46	27.65	
109	38.39	54.38	81.46	10.14	73.95	18.52	86.21	8.54	8.43	75.22	94.97	1.16	37.59	41.19	
117	28.95	66.13	73.23	15.57	62.79	22.64	79.64	10.40	6.21	63.51	92.88	1.54	33.62	43.66	
Performing Hispanic Districts	43	16.04	63.94	49.52	37.20	11.83	32.38	21.32	38.26	1.33	18.63	89.24	4.20	58.51	21.40
	48	13.90	61.12	48.14	37.48	11.29	31.12	20.63	38.34	1.38	17.00	87.99	4.59	59.31	20.47
	103	9.18	83.13	26.22	56.05	8.27	76.54	28.16	51.11	0.44	86.21	89.29	3.00	17.51	63.13
	105	9.87	68.37	23.06	60.24	5.15	55.04	18.75	43.28	0.47	56.29	83.93	5.47	18.13	61.60
	110	5.01	92.02	24.35	58.65	5.40	80.57	19.81	58.95	0.25	88.89	89.37	2.69	17.82	64.70
	111	4.31	93.58	21.40	62.58	1.26	84.37	4.41	69.69	0.25	89.35	74.75	12.63	17.67	66.27
	112	4.51	69.65	31.38	51.50	3.87	65.41	11.06	41.36	0.19	78.97	89.57	2.53	19.84	62.17
	114	7.64	70.72	32.44	52.32	5.15	56.09	14.16	30.02	0.27	70.58	89.20	2.78	17.36	65.83
	115	5.07	70.96	34.77	50.46	3.89	50.60	9.63	26.99	0.27	64.93	86.08	3.48	18.55	64.75
	116	3.33	86.15	21.97	62.31	0.66	77.68	2.16	54.42	0.13	84.91	71.88	12.50	15.39	68.10
	118	5.73	84.71	28.88	52.95	5.45	71.34	15.95	50.43	0.64	81.03	84.62	6.20	20.42	60.14
	119	3.68	88.63	24.29	55.67	2.30	79.45	7.59	64.23	0.30	85.29	80.12	7.34	19.64	59.76

Included in this chart are the statistics of Voter Turnout (VT) for the 2012 primary election. For example, the column entitled "Total Voter Turnout (VT)" indicates the percentage of actual voters at the 2012 primary election who were (1) registered Democrats; (2) registered Republicans; (3) Black; and (4) Hispanic. Similarly, the column entitled "DEM VT" indicates the percentage of the electorate in the Democratic primary who were Black and the percentage of the electorate in the Democratic primary who were Hispanic. This set of statistics is provided as part of the functional analysis for this plan's performing minority districts. All statistics denoted are percentages.

BENCHMARK STATE HOUSE DISTRICTS - CS/SJR 1176 (2012) - FLHD2012

All Counties by District

County	District	Total Population	County	District	Total Population	County	District	Total Population	County	District	Total Population	County	District	Total Population
Alachua	10	5,936	Franklin	7	12,451	Martin	82	95,631	Palm Beach	81	176,468	Volusia	24	31,595
Alachua	20	128,256	Gadsden	8	43,826	Martin	83	62,800	Palm Beach	82	73,410	Volusia	25	173,106
Alachua	21	144,276	Gilchrist	21	17,864	Miami-Dade	100	97,897	Palm Beach	85	180,551	Volusia	26	179,126
Baker	10	28,259	Glades	55	12,126	Miami-Dade	102	89,238	Palm Beach	86	178,360	Volusia	27	169,716
Bay	5	11,190	Gulf	7	14,192	Miami-Dade	103	140,894	Palm Beach	87	176,207	Wakulla	7	33,764
Bay	6	164,026	Hamilton	10	14,004	Miami-Dade	105	98,167	Palm Beach	88	181,550	Walton	5	75,305
Bradford	19	28,303	Hardee	56	25,327	Miami-Dade	107	167,902	Palm Beach	89	178,167	Washington	5	25,318
Brevard	50	71,143	Hendry	80	39,619	Miami-Dade	108	158,656	Palm Beach	90	175,380			
Brevard	51	165,453	Hernando	34	18,986	Miami-Dade	109	174,616	Palm Beach	91	172,098			
Brevard	52	182,885	Hernando	35	175,529	Miami-Dade	110	155,096	Pasco	36	172,035			
Brevard	53	187,131	Highlands	55	101,235	Miami-Dade	111	154,240	Pasco	37	199,186			
Broward	92	178,118	Hillsborough	57	234,597	Miami-Dade	112	178,897	Pasco	38	190,670			
Broward	93	170,619	Hillsborough	58	175,465	Miami-Dade	113	159,963	Pinellas	64	51,708			
Broward	94	170,424	Hillsborough	59	185,352	Miami-Dade	114	163,850	Pinellas	65	165,826			
Broward	95	173,211	Hillsborough	60	189,032	Miami-Dade	115	168,110	Pinellas	66	164,428			
Broward	96	179,711	Hillsborough	61	176,048	Miami-Dade	116	165,053	Pinellas	67	166,737			
Broward	97	176,823	Hillsborough	62	170,895	Miami-Dade	117	198,993	Pinellas	68	170,184			
Broward	98	169,406	Hillsborough	63	186,860	Miami-Dade	118	162,358	Pinellas	69	163,038			
Broward	99	179,496	Hillsborough	64	120,706	Miami-Dade	119	165,661	Pinellas	70	77,186			
Broward	100	71,666	Hillsborough	70	20,807	Miami-Dade	120	102,176	Polk	39	167,236			
Broward	101	166,158	Holmes	5	19,653	Monroe	120	82,874	Polk	40	172,934			
Broward	102	86,455	Indian River	54	159,788	Nassau	11	90,352	Polk	41	207,346			
Broward	103	41,492	Jackson	5	47,319	Okaloosa	3	28,634	Polk	42	75,825			
Broward	104	163,760	Jefferson	7	14,510	Okaloosa	4	183,034	Polk	56	101,705			
Broward	105	17,036	Lafayette	7	8,226	Okeechobee	55	39,644	Putnam	19	73,321			
Calhoun	7	13,648	Lake	31	122,706	Orange	30	57,584	Santa Rosa	2	16,080			
Charlotte	75	186,847	Lake	32	213,960	Orange	31	66,971	Santa Rosa	3	171,920			
Citrus	34	153,843	Lake	33	47,290	Orange	44	237,174	Sarasota	70	19,141			
Clay	18	177,702	Lee	76	180,111	Orange	45	182,043	Sarasota	71	22,285			
Clay	19	40,543	Lee	77	197,482	Orange	46	181,820	Sarasota	72	171,725			
Collier	80	149,239	Lee	78	193,526	Orange	47	179,005	Sarasota	73	27,605			
Collier	105	61,756	Lee	79	189,703	Orange	48	193,368	Sarasota	74	193,250			
Collier	106	164,757	Leon	7	9,060	Orange	49	188,979	Seminole	28	177,835			
Columbia	10	69,698	Leon	8	114,949	Orange	50	142,964	Seminole	29	177,803			
DeSoto	56	33,976	Leon	9	168,189	Osceola	39	40,342	Seminole	30	115,218			
Dixie	21	16,759	Levy	22	42,915	Osceola	42	136,035	St. Johns	17	233,994			
Duval	11	92,933	Liberty	7	7,974	Osceola	43	212,279	St. Johns	24	39,431			
Duval	12	179,332	Madison	7	17,968				St. Lucie	54	20,002			
Duval	13	173,073	Manatee	70	56,023				St. Lucie	55	4,878			
Duval	14	179,268	Manatee	71	149,398				St. Lucie	83	125,680			
Duval	15	174,081	Manatee	73	194,289				St. Lucie	84	178,666			
Duval	16	196,880	Marion	20	40,071				Sumter	33	129,752			
Escambia	1	173,738	Marion	22	135,767				Suwannee	10	43,474			
Escambia	2	148,167	Marion	23	174,384				Taylor	7	21,796			
Flagler	24	115,378	Marion	33	25,686				Union	19	16,147			

BENCHMARK STATE HOUSE DISTRICTS - CS/SJR 1176 (2012) - FLHD2012

All Cities by District

City	District	Total Population	City	District	Total Population	City	District	Total Population	City	District	Total Population
Alachua	20	2,997	Boynton Beach	88	23,085	Coconut Creek	96	57,833	Edgewater	25	3,148
Alachua	21	7,577	Boynton Beach	89	15,694	Coleman	33	642	Edgewater	27	19,949
Alford	5	484	Boynton Beach	90	26,939	Cooper City	99	34,401	Edgewood	47	2,685
Altamonte Springs	29	11,043	Boynton Beach	91	14,662	Coral Gables	112	16,383	El Portal	108	1,986
Altamonte Springs	30	35,188	Bradenton	70	15,662	Coral Gables	114	32,865	Estero	76	36,939
Altha	7	496	Bradenton	71	31,678	Coral Springs	96	37,407	Estero	78	0
Anna Maria	71	968	Bradenton	73	8,358	Coral Springs	97	96,987	Esto	5	341
Apalachicola	7	2,341	Bradenton Beach	71	908	Cottondale	5	848	Eustis	31	23,189
Apopka	31	33,987	Branford	10	711	Crescent City	19	1,654	Everglades	105	0
Apopka	45	20,886	Briny Breezes	89	502	Crestview	4	27,134	Everglades	106	352
Arcadia	56	7,420	Bristol	7	918	Cross City	21	1,689	Fanning Springs	21	478
Archer	20	1,140	Bronson	22	1,140	Crystal River	34	3,396	Fanning Springs	22	704
Astatula	32	1,889	Brooker	19	322	Cutler Bay	114	45,425	Fellsmere	54	4,834
Atlantic Beach	11	13,513	Brooksville	35	8,890	Dade City	38	7,275	Fernandina Beach	11	13,052
Atlantis	87	0	Bunnell	24	3,276	Dania Beach	99	23,559	Flagler Beach	24	5,160
Atlantis	90	2,142	Bushnell	33	3,047	Dania Beach	100	8,164	Florida City	117	13,085
Auburndale	39	15,616	Callahan	11	1,526	Davenport	41	9,043	Fort Lauderdale	92	6,352
Aventura	100	40,242	Callaway	6	13,045	Davie	98	69,281	Fort Lauderdale	93	72,853
Avon Park	55	9,658	Campbellton	5	191	Davie	99	33,198	Fort Lauderdale	94	89,149
Bal Harbour	100	3,093	Cape Canaveral	51	9,972	Davie	104	3,212	Fort Lauderdale	99	14,406
Baldwin	15	1,396	Cape Coral	76	0	Daytona Beach	25	12,075	Fort Lauderdale	100	0
Bartow	39	0	Cape Coral	77	194,005	Daytona Beach	26	60,572	Fort Meade	56	5,100
Bartow	56	19,309	Cape Coral	79	11	Daytona Beach Shores	25	5,179	Fort Myers	78	86,395
Bascom	5	87	Carrabelle	7	2,606	DeBary	27	22,260	Fort Myers Beach	76	5,582
Bay Harbor Islands	100	5,922	Caryville	5	301	Deerfield Beach	92	71,048	Fort Pierce	55	0
Bay Lake	44	29	Casselberry	28	8,877	Deerfield Beach	93	15,811	Fort Pierce	84	47,297
Bell	21	518	Casselberry	29	3,053	DeFuniak Springs	5	5,919	Fort Walton Beach	4	20,922
Belle Glade	81	16,698	Casselberry	30	16,864	DeLand	26	37,351	Fort White	10	618
Belle Isle	47	7,032	Cedar Key	22	687	Delray Beach	88	14,949	Freeport	5	5,861
Belleair	66	4,273	Center Hill	33	846	Delray Beach	89	44,591	Frostproof	42	2,877
Belleair Beach	66	1,633	Century	1	1,713	Delray Beach	91	7,306	Fruitland Park	33	8,325
Belleair Bluffs	66	2,311	Chattahoochee	8	2,955	Deltona	26	0	Gainesville	20	73,688
Belleair Shore	66	73	Chiefland	22	2,316	Deltona	27	93,692	Gainesville	21	67,397
Bellevue	23	5,413	Chipley	5	3,660	Destin	4	13,931	Glen Ridge	87	217
Beverly Beach	24	474	Cinco Bayou	4	457	Doral	103	24,371	Glen St. Mary	10	463
Biscayne Park	108	3,117	Clearwater	64	0	Doral	105	29,269	Golden Beach	100	961
Blountstown	7	2,266	Clearwater	65	14,040	Doral	115	10,989	Golf	91	255
Boca Raton	89	69,023	Clearwater	66	25,825	Doral	116	11,245	Graceville	5	2,153
Boca Raton	91	28,399	Clearwater	67	77,427	Dundee	41	5,235	Grand Ridge	5	882
Bonifay	5	2,759	Clermont	32	43,021	Dunedin	65	36,068	Grant-Valkaria	53	4,509
Bonita Springs	76	53,644	Clewiston	80	7,327	Dunnellon	22	1,928	Green Cove Springs	19	9,786
Bowling Green	56	2,405	Cloud Lake	87	134	Eagle Lake	41	3,008	Greenacres	86	856
			Cocoa	51	19,041	Eatonville	30	2,349	Greenacres	87	21,412
			Cocoa Beach	51	11,354	Ebro	5	237	Greenacres	90	21,722

BENCHMARK STATE HOUSE DISTRICTS - CS/SJR 1176 (2012) - FLHD2012

All Cities by District

City	District	Total Population	City	District	Total Population	City	District	Total Population	City	District	Total Population
Greensboro	8	461	Indiantown	82	6,560	Lake Wales	41	1,474	Margate	92	5,938
Greenville	7	746	Inglis	22	1,476	Lake Wales	42	13,368	Margate	95	3,566
Greenwood	5	539	Interlachen	19	1,441	Lake Wales	56	1,519	Margate	96	49,208
Gretna	8	1,357	Inverness	34	7,543	Lake Worth Beach	87	18,023	Marianna	5	6,245
Groveland	32	18,505	Islamorada	120	7,107	Lake Worth Beach	88	16,157	Marineland	24	15
Gulf Breeze	2	6,302	Jacksonville	11	48,373	Lake Worth Beach	89	4,869	Mary Esther	4	3,982
Gulf Stream	89	954	Jacksonville	12	179,332	Lake Worth Beach	90	3,170	Mascotte	32	6,609
Gulfport	69	11,783	Jacksonville	13	173,073	Lakeland	39	6,513	Mayo	7	1,055
Haines City	41	26,669	Jacksonville	14	179,268	Lakeland	40	106,128	McIntosh	20	463
Hallandale Beach	100	28,521	Jacksonville	15	172,685	Lantana	88	4,925	Medley	103	1,056
Hallandale Beach	101	12,696	Jacksonville	16	196,880	Lantana	89	6,534	Medley	105	0
Hampton	19	432	Jacksonville Beach	11	23,830	Lantana	90	45	Melbourne	52	68,077
Havana	8	1,753	Jacob City	5	217	Largo	66	32,868	Melbourne	53	16,601
Haverhill	86	2,187	Jasper	10	3,621	Largo	67	49,617	Melbourne Beach	52	3,231
Haverhill	87	0	Jay	3	524	Lauderdale Lakes	92	5,681	Melbourne Village	52	681
Hawthorne	20	1,478	Jennings	10	749	Lauderdale Lakes	94	14,646	Mexico Beach	6	916
Hialeah	103	55,305	Juno Beach	82	3	Lauderdale Lakes	95	15,627	Miami	108	53,530
Hialeah	109	457	Juno Beach	85	3,855	Lauderdale-by-the-Sea	93	6,198	Miami	109	83,070
Hialeah	110	88,882	Jupiter	82	55,232	Lauderhill	94	15,540	Miami	111	54,939
Hialeah	111	78,465	Jupiter	85	5,815	Lauderhill	95	58,942	Miami	112	146,957
Hialeah Gardens	103	23,068	Jupiter Inlet Colony	82	405	Laurel Hill	3	584	Miami	113	68,353
High Springs	10	3,652	Jupiter Island	82	804	Lawtey	19	636	Miami	114	33,184
High Springs	21	2,563	Kenneth City	69	5,047	Layton	120	210	Miami	115	2,208
Highland Beach	89	4,295	Key Biscayne	112	14,809	Lazy Lake	94	33	Miami Beach	113	82,890
Highland Park	42	251	Key Colony Beach	120	790	Lee	7	375	Miami Gardens	102	68,483
Hillcrest Heights	42	243	Key West	120	26,444	Leesburg	32	26,981	Miami Gardens	107	32,308
Hilliard	11	2,967	Keystone Heights	19	1,446	Leesburg	33	19	Miami Gardens	109	10,849
Hillsboro Beach	93	1,987	Kissimmee	42	0	Lighthouse Point	93	10,486	Miami Lakes	103	16,084
Holly Hill	26	12,958	Kissimmee	43	79,226	Live Oak	10	6,735	Miami Lakes	110	14,383
Hollywood	99	42,057	La Crosse	20	316	Longboat Key	71	7,505	Miami Shores	108	11,567
Hollywood	100	34,981	LaBelle	80	4,966	Longwood	29	15,087	Miami Springs	103	0
Hollywood	101	76,029	Lady Lake	33	15,970	Longwood	30	0	Miami Springs	111	13,859
Holmes Beach	71	3,010	Lake Alfred	41	6,374	Loxahatchee Groves	86	3,355	Micanopy	20	648
Homestead	117	42,077	Lake Buena Vista	44	24	Lynn Haven	6	18,695	Midway	8	3,537
Homestead	120	38,660	Lake Butler	19	1,986	Macclenny	10	7,304	Milton	3	10,197
Horseshoe Beach	21	165	Lake City	10	12,329	Madeira Beach	69	3,895	Minneola	32	13,843
Howey-in-the-Hills	32	1,643	Lake Clarke Shores	87	3,564	Madison	7	2,912	Miramar	101	33,250
Hypoluxo	89	2,687	Lake Hamilton	41	1,537	Maitland	30	19,543	Miramar	102	42,943
Indialantic	52	3,010	Lake Helen	26	253	Malabar	53	2,949	Miramar	103	41,492
Indian Creek	100	84	Lake Helen	27	2,589	Malone	5	1,959	Miramar	105	17,036
Indian Harbour Beach	52	9,019	Lake Mary	29	16,798	Manalapan	89	419	Monticello	7	2,589
Indian River Shores	54	4,241	Lake Park	88	9,047	Mangonia Park	88	2,142	Montverde	32	1,655
Indian Rocks Beach	66	3,673	Lake Placid	55	2,360	Marathon	120	9,689	Moore Haven	55	1,566
Indian Shores	66	1,190				Marco Island	106	15,760	Mount Dora	31	16,341

BENCHMARK STATE HOUSE DISTRICTS - CS/SJR 1176 (2012) - FLHD2012

All Cities by District

City	District	Total Population	City	District	Total Population	City	District	Total Population	City	District	Total Population
Mulberry	56	3,952	Orlando	30	0	Pinellas Park	66	4,662	Sea Ranch Lakes	93	540
Naples	106	19,115	Orlando	44	8,859	Pinellas Park	67	722	Sebastian	54	25,054
Neptune Beach	11	7,217	Orlando	45	16,578	Pinellas Park	68	39,958	Sebring	55	10,729
New Port Richey	36	16,728	Orlando	46	102,278	Pinellas Park	69	7,751	Seminole	66	19,364
New Smyrna Beach	25	30,137	Orlando	47	99,813	Plant City	58	39,764	Sewall's Point	83	1,991
New Smyrna Beach	27	5	Orlando	48	36,603	Plantation	94	21,639	Shalimar	4	737
Newberry	21	7,342	Orlando	50	43,442	Plantation	95	872	Sneads	5	1,699
Niceville	4	15,772	Ormond Beach	24	147	Plantation	97	4,868	Sopchoppy	7	426
Noma	5	208	Ormond Beach	25	39,651	Plantation	98	61,635	South Bay	81	4,860
North Bay Village	113	8,159	Ormond Beach	26	3,282	Plantation	99	2,736	South Daytona	25	15
North Lauderdale	92	3,537	Otter Creek	22	108	Polk City	39	2,713	South Daytona	26	12,850
North Lauderdale	95	41,257	Oviedo	28	40,059	Pomona Park	19	784	South Miami	114	11,185
North Miami	100	10,767	Pahokee	81	5,524	Pompano Beach	92	58,013	South Miami	115	841
North Miami	107	20,844	Palatka	19	10,446	Pompano Beach	93	54,033	South Palm Beach	89	1,471
North Miami	108	28,580	Palm Bay	53	119,760	Ponce de Leon	5	504	South Pasadena	69	5,353
North Miami Beach	100	8,780	Palm Beach	88	0	Ponce Inlet	25	3,364	Southwest Ranches	99	2,162
North Miami Beach	107	34,896	Palm Beach	89	9,245	Port Orange	25	62,596	Southwest Ranches	104	5,445
North Palm Beach	85	13,162	Palm Beach Gardens	85	59,182	Port Orange	26	0	Springfield	6	8,075
North Port	74	74,793	Palm Beach Gardens	88	0	Port Richey	36	3,052	St. Augustine	17	14,329
North Redington Beach	69	1,495	Palm Beach Shores	89	1,330	Port St. Joe	7	3,357	St. Augustine Beach	17	6,803
Oak Hill	27	1,986	Palm Coast	24	89,258	Port St. Lucie	55	7	St. Cloud	42	58,964
Oakland	44	3,516	Palm Shores	52	1,200	Port St. Lucie	83	124,528	St. Leo	38	2,362
Oakland Park	92	24,706	Palm Springs	87	26,890	Port St. Lucie	84	80,316	St. Lucie Village	54	613
Oakland Park	93	5,927	Palm Springs	90	0	Punta Gorda	75	19,471	St. Marks	7	274
Oakland Park	94	13,596	Palmetto	70	4,232	Quincy	8	7,970	St. Pete Beach	69	8,879
Ocala	20	11,692	Palmetto	71	9,091	Raiford	19	224	St. Petersburg	68	110,834
Ocala	22	16,633	Palmetto Bay	114	463	Reddick	20	449	St. Petersburg	69	70,288
Ocala	23	35,266	Palmetto Bay	115	23,976	Redington Beach	69	1,376	St. Petersburg	70	77,186
Ocean Breeze	83	301	Panama City	6	32,939	Redington Shores	69	2,176	Starke	19	5,796
Ocean Ridge	89	1,830	Panama City Beach	6	18,094	Riviera Beach	85	0	Stuart	82	0
Ocoee	44	8,764	Parker	6	4,010	Riviera Beach	88	33,313	Stuart	83	17,425
Ocoee	45	38,531	Parkland	96	34,670	Riviera Beach	89	4,291	Sunny Isles Beach	100	22,342
Okeechobee	55	5,254	Paxton	5	556	Rockledge	51	27,678	Sunrise	95	31,875
Oldsmar	64	14,887	Pembroke Park	101	6,260	Royal Palm Beach	86	38,932	Sunrise	97	26,984
Oldsmar	65	0	Pembroke Pines	99	17,881	Safety Harbor	64	17,072	Sunrise	98	38,476
Oldsmar	67	11	Pembroke Pines	101	22,793	Safety Harbor	67	0	Surfside	100	5,689
Opa-locka	109	16,463	Pembroke Pines	102	43,512	San Antonio	38	1,297	Sweetwater	105	19,363
Orange City	26	4,234	Pembroke Pines	104	86,992	Sanford	28	25,860	Tallahassee	8	99,536
Orange City	27	8,398	Penney Farms	19	821	Sanford	29	35,191	Tallahassee	9	96,633
Orange Park	18	9,089	Pensacola	2	54,312	Sanibel	76	6,382	Tamarac	92	2,841
Orchid	54	516	Perry	7	6,898	Sarasota	70	13,432	Tamarac	95	21,072
			Pierson	24	1,542	Sarasota	71	17,357	Tamarac	97	47,984
			Pinecrest	114	6,375	Sarasota	72	24,053			
			Pinecrest	115	12,013	Satellite Beach	52	11,226			

BENCHMARK STATE HOUSE DISTRICTS - CS/SJR 1176 (2012) - FLHD2012

All Cities by District

City	District	Total Population	City	District	Total Population
Tampa	58	972	Wilton Manors	93	2,784
Tampa	60	124,149	Wilton Manors	94	8,642
Tampa	61	129,079	Windermere	44	3,030
Tampa	62	56,301	Winter Garden	44	30,039
Tampa	63	74,458	Winter Garden	45	16,925
Tarpon Springs	65	25,117	Winter Haven	41	46,361
Tavares	31	19,003	Winter Haven	56	2,858
Temple Terrace	58	26,690	Winter Park	30	10,677
Tequesta	82	6,158	Winter Park	47	19,118
Titusville	50	48,789	Winter Springs	28	38,342
Titusville	51	0	Worthington Springs	19	378
Treasure Island	69	6,584	Yankeetown	22	588
Trenton	21	2,015	Zephyrhills	38	17,194
Umatilla	31	3,685	Zolfo Springs	56	1,737
Valparaiso	4	4,752			
Venice	74	25,463			
Vernon	5	732			
Vero Beach	54	16,354			
Virginia Gardens	111	2,364			
Waldo	20	846			
Wauchula	56	4,900			
Wausau	5	371			
Webster	33	778			
Weeki Wachee	35	16			
Welaka	19	714			
Wellington	81	47			
Wellington	86	61,590			
West Melbourne	52	5,952			
West Melbourne	53	19,972			
West Miami	114	7,233			
West Palm Beach	85	10,205			
West Palm Beach	86	16,448			
West Palm Beach	87	13,967			
West Palm Beach	88	71,146			
West Palm Beach	89	5,649			
West Park	101	15,130			
Westlake	85	906			
Weston	97	0			
Weston	104	68,107			
Westville	5	261			
Wewahitchka	7	2,074			
White Springs	10	740			
Wildwood	33	15,730			
Williston	22	2,976			

BENCHMARK STATE HOUSE DISTRICTS - CS/SJR 1176 (2012) - FLHD2012

All Cities Within Districts

District	City	Total Population	District	City	Total Population	District	City	Total Population	District	City	Total Population
1	Century	1,713	6	Callaway	13,045	11	Atlantic Beach	13,513	21	Alachua	7,577
2	Gulf Breeze	6,302	6	Lynn Haven	18,695	11	Callahan	1,526	21	Bell	518
2	Pensacola	54,312	6	Mexico Beach	916	11	Fernandina Beach	13,052	21	Cross City	1,689
3	Jay	524	6	Panama City	32,939	11	Hilliard	2,967	21	Fanning Springs	478
3	Laurel Hill	584	6	Panama City Beach	18,094	11	Jacksonville	48,373	21	Gainesville	67,397
3	Milton	10,197	6	Parker	4,010	11	Jacksonville Beach	23,830	21	High Springs	2,563
4	Cinco Bayou	457	6	Springfield	8,075	11	Neptune Beach	7,217	21	Horseshoe Beach	165
4	Crestview	27,134	7	Altha	496	12	Jacksonville	179,332	21	Newberry	7,342
4	Destin	13,931	7	Apalachicola	2,341	13	Jacksonville	173,073	21	Trenton	2,015
4	Fort Walton Beach	20,922	7	Blountstown	2,266	14	Jacksonville	179,268	22	Bronson	1,140
4	Mary Esther	3,982	7	Bristol	918	15	Baldwin	1,396	22	Cedar Key	687
4	Niceville	15,772	7	Carrabelle	2,606	15	Jacksonville	172,685	22	Chiefland	2,316
4	Shalimar	737	7	Greenville	746	16	Jacksonville	196,880	22	Dunnellon	1,928
4	Valparaiso	4,752	7	Lee	375	17	St. Augustine	14,329	22	Fanning Springs	704
5	Alford	484	7	Madison	2,912	17	St. Augustine Beach	6,803	22	Inglis	1,476
5	Bascom	87	7	Mayo	1,055	18	Orange Park	9,089	22	Ocala	16,633
5	Bonifay	2,759	7	Monticello	2,589	19	Brooker	322	22	Otter Creek	108
5	Campbellton	191	7	Perry	6,898	19	Crescent City	1,654	22	Williston	2,976
5	Caryville	301	7	Port St. Joe	3,357	19	Green Cove Springs	9,786	22	Yankeetown	588
5	Chipley	3,660	7	Sopchoppy	426	19	Hampton	432	23	Bellevue	5,413
5	Cottondale	848	7	St. Marks	274	19	Interlachen	1,441	23	Ocala	35,266
5	DeFuniak Springs	5,919	7	Wewahitchka	2,074	19	Keystone Heights	1,446	24	Beverly Beach	474
5	Ebro	237	8	Chattahoochee	2,955	19	Lake Butler	1,986	24	Bunnell	3,276
5	Esto	341	8	Greensboro	461	19	Lawtey	636	24	Flagler Beach	5,160
5	Freeport	5,861	8	Gretna	1,357	19	Palatka	10,446	24	Marineland	15
5	Graceville	2,153	8	Havana	1,753	19	Penney Farms	821	24	Ormond Beach	147
5	Grand Ridge	882	8	Midway	3,537	19	Pomona Park	784	24	Palm Coast	89,258
5	Greenwood	539	8	Quincy	7,970	19	Raiford	224	24	Pierson	1,542
5	Jacob City	217	8	Tallahassee	99,536	19	Starke	5,796	25	Daytona Beach	12,075
5	Malone	1,959	9	Tallahassee	96,633	19	Welaka	714	25	Daytona Beach Shores	5,179
5	Marianna	6,245	10	Branford	711	19	Worthington Springs	378	25	Edgewater	3,148
5	Noma	208	10	Fort White	618	20	Alachua	2,997	25	New Smyrna Beach	30,137
5	Paxton	556	10	Glen St. Mary	463	20	Archer	1,140	25	Ormond Beach	39,651
5	Ponce de Leon	504	10	High Springs	3,652	20	Gainesville	73,688	25	Ponce Inlet	3,364
5	Sneads	1,699	10	Jasper	3,621	20	Hawthorne	1,478	25	Port Orange	62,596
5	Vernon	732	10	Jennings	749	20	La Crosse	316	25	South Daytona	15
5	Wausau	371	10	Lake City	12,329	20	McIntosh	463			
5	Westville	261	10	Live Oak	6,735	20	Micanopy	648			
			10	Macclenny	7,304	20	Ocala	11,692			
			10	White Springs	740	20	Reddick	449			
						20	Waldo	846			

BENCHMARK STATE HOUSE DISTRICTS - CS/SJR 1176 (2012) - FLHD2012

All Cities Within Districts

District	City	Total Population	District	City	Total Population	District	City	Total Population	District	City	Total Population
26	Daytona Beach	60,572	32	Astatula	1,889	42	Frostproof	2,877	54	Fellsmere	4,834
26	DeLand	37,351	32	Clermont	43,021	42	Highland Park	251	54	Indian River Shores	4,241
26	Deltona	0	32	Groveland	18,505	42	Hillcrest Heights	243	54	Orchid	516
26	Holly Hill	12,958	32	Howey-in-the-Hills	1,643	42	Kissimmee	0	54	Sebastian	25,054
26	Lake Helen	253	32	Leesburg	26,981	42	Lake Wales	13,368	54	St. Lucie Village	613
26	Orange City	4,234	32	Mascotte	6,609	42	St. Cloud	58,964	54	Vero Beach	16,354
26	Ormond Beach	3,282	32	Minneola	13,843	43	Kissimmee	79,226	55	Avon Park	9,658
26	Port Orange	0	32	Montverde	1,655	44	Bay Lake	29	55	Fort Pierce	0
26	South Daytona	12,850	33	Bushnell	3,047	44	Lake Buena Vista	24	55	Lake Placid	2,360
27	DeBary	22,260	33	Center Hill	846	44	Oakland	3,516	55	Moore Haven	1,566
27	Deltona	93,692	33	Coleman	642	44	Ocoee	8,764	55	Okeechobee	5,254
27	Edgewater	19,949	33	Fruitland Park	8,325	44	Orlando	8,859	55	Port St. Lucie	7
27	Lake Helen	2,589	33	Lady Lake	15,970	44	Windermere	3,030	55	Sebring	10,729
27	New Smyrna Beach	5	33	Leesburg	19	44	Winter Garden	30,039	56	Arcadia	7,420
27	Oak Hill	1,986	33	Webster	778	45	Apopka	20,886	56	Bartow	19,309
27	Orange City	8,398	33	Wildwood	15,730	45	Ocoee	38,531	56	Bowling Green	2,405
28	Casselberry	8,877	34	Crystal River	3,396	45	Orlando	16,578	56	Fort Meade	5,100
28	Oviedo	40,059	34	Inverness	7,543	45	Winter Garden	16,925	56	Lake Wales	1,519
28	Sanford	25,860	35	Brooksville	8,890	46	Orlando	102,278	56	Mulberry	3,952
28	Winter Springs	38,342	35	Weeki Wachee	16	47	Belle Isle	7,032	56	Wauchula	4,900
29	Altamonte Springs	11,043	36	New Port Richey	16,728	47	Edgewood	2,685	56	Winter Haven	2,858
29	Casselberry	3,053	36	Port Richey	3,052	47	Orlando	99,813	56	Zolfo Springs	1,737
29	Lake Mary	16,798	38	Dade City	7,275	47	Winter Park	19,118	58	Plant City	39,764
29	Longwood	15,087	38	San Antonio	1,297	48	Orlando	36,603	58	Tampa	972
29	Sanford	35,191	38	St. Leo	2,362	50	Orlando	43,442	58	Temple Terrace	26,690
30	Altamonte Springs	35,188	38	Zephyrhills	17,194	50	Titusville	48,789	60	Tampa	124,149
30	Casselberry	16,864	39	Auburndale	15,616	51	Cape Canaveral	9,972	61	Tampa	129,079
30	Eatonville	2,349	39	Bartow	0	51	Cocoa	19,041	62	Tampa	56,301
30	Longwood	0	39	Lakeland	6,513	51	Cocoa Beach	11,354	63	Tampa	74,458
30	Maitland	19,543	39	Polk City	2,713	51	Rockledge	27,678	64	Clearwater	0
30	Orlando	0	40	Lakeland	106,128	51	Titusville	0	64	Oldsmar	14,887
30	Winter Park	10,677	41	Davenport	9,043	52	Indialantic	3,010	64	Safety Harbor	17,072
31	Apopka	33,987	41	Dundee	5,235	52	Indian Harbour Beach	9,019	65	Clearwater	14,040
31	Eustis	23,189	41	Eagle Lake	3,008	52	Melbourne	68,077	65	Dunedin	36,068
31	Mount Dora	16,341	41	Haines City	26,669	52	Melbourne Beach	3,231	65	Oldsmar	0
31	Tavares	19,003	41	Lake Alfred	6,374	52	Melbourne Village	681	65	Tarpon Springs	25,117
31	Umatilla	3,685	41	Lake Hamilton	1,537	52	Palm Shores	1,200			
			41	Lake Wales	1,474	52	Satellite Beach	11,226			
			41	Winter Haven	46,361	52	West Melbourne	5,952			
						53	Grant-Valkaria	4,509			
						53	Malabar	2,949			
						53	Melbourne	16,601			
						53	Palm Bay	119,760			
						53	West Melbourne	19,972			

BENCHMARK STATE HOUSE DISTRICTS - CS/SJR 1176 (2012) - FLHD2012

All Cities Within Districts

District	City	Total Population	District	City	Total Population	District	City	Total Population	District	City	Total Population
66	Belleair	4,273	76	Bonita Springs	53,644	87	Atlantis	0	91	Boca Raton	28,399
66	Belleair Beach	1,633	76	Cape Coral	0	87	Cloud Lake	134	91	Boynton Beach	14,662
66	Belleair Bluffs	2,311	76	Estero	36,939	87	Glen Ridge	217	91	Delray Beach	7,306
66	Belleair Shore	73	76	Fort Myers Beach	5,582	87	Greenacres	21,412	91	Golf	255
66	Clearwater	25,825	76	Sanibel	6,382	87	Haverhill	0	92	Deerfield Beach	71,048
66	Indian Rocks Beach	3,673	77	Cape Coral	194,005	87	Lake Clarke Shores	3,564	92	Fort Lauderdale	6,352
66	Indian Shores	1,190	78	Estero	0	87	Lake Worth Beach	18,023	92	Lauderdale Lakes	5,681
66	Largo	32,868	78	Fort Myers	86,395	87	Palm Springs	26,890	92	Margate	5,938
66	Pinellas Park	4,662	79	Cape Coral	11	87	West Palm Beach	13,967	92	North Lauderdale	3,537
66	Seminole	19,364	80	Clewiston	7,327	88	Boynton Beach	23,085	92	Oakland Park	24,706
67	Clearwater	77,427	80	LaBelle	4,966	88	Delray Beach	14,949	92	Pompano Beach	58,013
67	Largo	49,617	81	Belle Glade	16,698	88	Lake Park	9,047	92	Tamarac	2,841
67	Oldsmar	11	81	Pahokee	5,524	88	Lake Worth Beach	16,157	93	Deerfield Beach	15,811
67	Pinellas Park	722	81	South Bay	4,860	88	Lantana	4,925	93	Fort Lauderdale	72,853
67	Safety Harbor	0	81	Wellington	47	88	Mangonia Park	2,142	93	Hillsboro Beach	1,987
68	Pinellas Park	39,958	82	Indiantown	6,560	88	Palm Beach	0	93	Lauderdale-by-the-Sea	6,198
68	St. Petersburg	110,834	82	Juno Beach	3	88	Palm Beach Gardens	0	93	Lighthouse Point	10,486
69	Gulfport	11,783	82	Jupiter	55,232	88	Riviera Beach	33,313	93	Oakland Park	5,927
69	Kenneth City	5,047	82	Jupiter Inlet Colony	405	88	West Palm Beach	71,146	93	Pompano Beach	54,033
69	Madeira Beach	3,895	82	Jupiter Island	804	89	Boca Raton	69,023	93	Sea Ranch Lakes	540
69	North Redington Beach	1,495	82	Stuart	0	89	Boynton Beach	15,694	93	Wilton Manors	2,784
69	Pinellas Park	7,751	82	Tequesta	6,158	89	Briny Breezes	502	94	Fort Lauderdale	89,149
69	Redington Beach	1,376	83	Ocean Breeze	301	89	Delray Beach	44,591	94	Lauderdale Lakes	14,646
69	Redington Shores	2,176	83	Port St. Lucie	124,528	89	Gulf Stream	954	94	Lauderhill	15,540
69	South Pasadena	5,353	83	Sewall's Point	1,991	89	Highland Beach	4,295	94	Lazy Lake	33
69	St. Pete Beach	8,879	83	Stuart	17,425	89	Hypoluxo	2,687	94	Oakland Park	13,596
69	St. Petersburg	70,288	84	Fort Pierce	47,297	89	Lake Worth Beach	4,869	94	Plantation	21,639
69	Treasure Island	6,584	84	Port St. Lucie	80,316	89	Lantana	6,534	94	Wilton Manors	8,642
70	Bradenton	15,662	85	Juno Beach	3,855	89	Manalapan	419	95	Lauderdale Lakes	15,627
70	Palmetto	4,232	85	Jupiter	5,815	89	Ocean Ridge	1,830	95	Lauderhill	58,942
70	Sarasota	13,432	85	North Palm Beach	13,162	89	Palm Beach	9,245	95	Margate	3,566
70	St. Petersburg	77,186	85	Palm Beach Gardens	59,182	89	Palm Beach Shores	1,330	95	North Lauderdale	41,257
71	Anna Maria	968	85	Riviera Beach	0	89	Riviera Beach	4,291	95	Plantation	872
71	Bradenton	31,678	85	West Palm Beach	10,205	89	South Palm Beach	1,471	95	Sunrise	31,875
71	Bradenton Beach	908	85	Westlake	906	89	West Palm Beach	5,649	95	Tamarac	21,072
71	Holmes Beach	3,010	86	Greenacres	856	90	Atlantis	2,142	96	Coconut Creek	57,833
71	Longboat Key	7,505	86	Haverhill	2,187	90	Boynton Beach	26,939	96	Coral Springs	37,407
71	Palmetto	9,091	86	Loxahatchee Groves	3,355	90	Greenacres	21,722	96	Margate	49,208
71	Sarasota	17,357	86	Royal Palm Beach	38,932	90	Lake Worth Beach	3,170	96	Parkland	34,670
72	Sarasota	24,053	86	Wellington	61,590	90	Lantana	45	97	Coral Springs	96,987
73	Bradenton	8,358	86	West Palm Beach	16,448	90	Palm Springs	0	97	Plantation	4,868
74	North Port	74,793							97	Sunrise	26,984
74	Venice	25,463							97	Tamarac	47,984
75	Punta Gorda	19,471							97	Weston	0

BENCHMARK STATE HOUSE DISTRICTS - CS/SJR 1176 (2012) - FLHD2012

All Cities Within Districts

District	City	Total Population	District	City	Total Population	District	City	Total Population
98	Davie	69,281	105	Doral	29,269	116	Doral	11,245
98	Plantation	61,635	105	Everglades	0	117	Florida City	13,085
98	Sunrise	38,476	105	Medley	0	117	Homestead	42,077
99	Cooper City	34,401	105	Miramar	17,036	120	Homestead	38,660
99	Dania Beach	23,559	105	Sweetwater	19,363	120	Islamorada	7,107
99	Davie	33,198	106	Everglades	352	120	Key Colony Beach	790
99	Fort Lauderdale	14,406	106	Marco Island	15,760	120	Key West	26,444
99	Hollywood	42,057	106	Naples	19,115	120	Layton	210
99	Pembroke Pines	17,881	107	Miami Gardens	32,308	120	Marathon	9,689
99	Plantation	2,736	107	North Miami	20,844			
99	Southwest Ranches	2,162	107	North Miami Beach	34,896			
100	Aventura	40,242	108	Biscayne Park	3,117			
100	Bal Harbour	3,093	108	El Portal	1,986			
100	Bay Harbor Islands	5,922	108	Miami	53,530			
100	Dania Beach	8,164	108	Miami Shores	11,567			
100	Fort Lauderdale	0	108	North Miami	28,580			
100	Golden Beach	961	109	Hialeah	457			
100	Hallandale Beach	28,521	109	Miami	83,070			
100	Hollywood	34,981	109	Miami Gardens	10,849			
100	Indian Creek	84	109	Opa-locka	16,463			
100	North Miami	10,767	110	Hialeah	88,882			
100	North Miami Beach	8,780	110	Miami Lakes	14,383			
100	Sunny Isles Beach	22,342	111	Hialeah	78,465			
100	Surfside	5,689	111	Miami	54,939			
101	Hallandale Beach	12,696	111	Miami Springs	13,859			
101	Hollywood	76,029	111	Virginia Gardens	2,364			
101	Miramar	33,250	112	Coral Gables	16,383			
101	Pembroke Park	6,260	112	Key Biscayne	14,809			
101	Pembroke Pines	22,793	112	Miami	146,957			
101	West Park	15,130	113	Miami	68,353			
102	Miami Gardens	68,483	113	Miami Beach	82,890			
102	Miramar	42,943	113	North Bay Village	8,159			
102	Pembroke Pines	43,512	114	Coral Gables	32,865			
103	Doral	24,371	114	Cutler Bay	45,425			
103	Hialeah	55,305	114	Miami	33,184			
103	Hialeah Gardens	23,068	114	Palmetto Bay	463			
103	Medley	1,056	114	Pinecrest	6,375			
103	Miami Lakes	16,084	114	South Miami	11,185			
103	Miami Springs	0	114	West Miami	7,233			
103	Miramar	41,492	115	Doral	10,989			
104	Davie	3,212	115	Miami	2,208			
104	Pembroke Pines	86,992	115	Palmetto Bay	23,976			
104	Southwest Ranches	5,445	115	Pinecrest	12,013			
104	Weston	68,107	115	South Miami	841			

BENCHMARK STATE HOUSE DISTRICTS - CS/SJR 1176 (2012) - FLHD2012

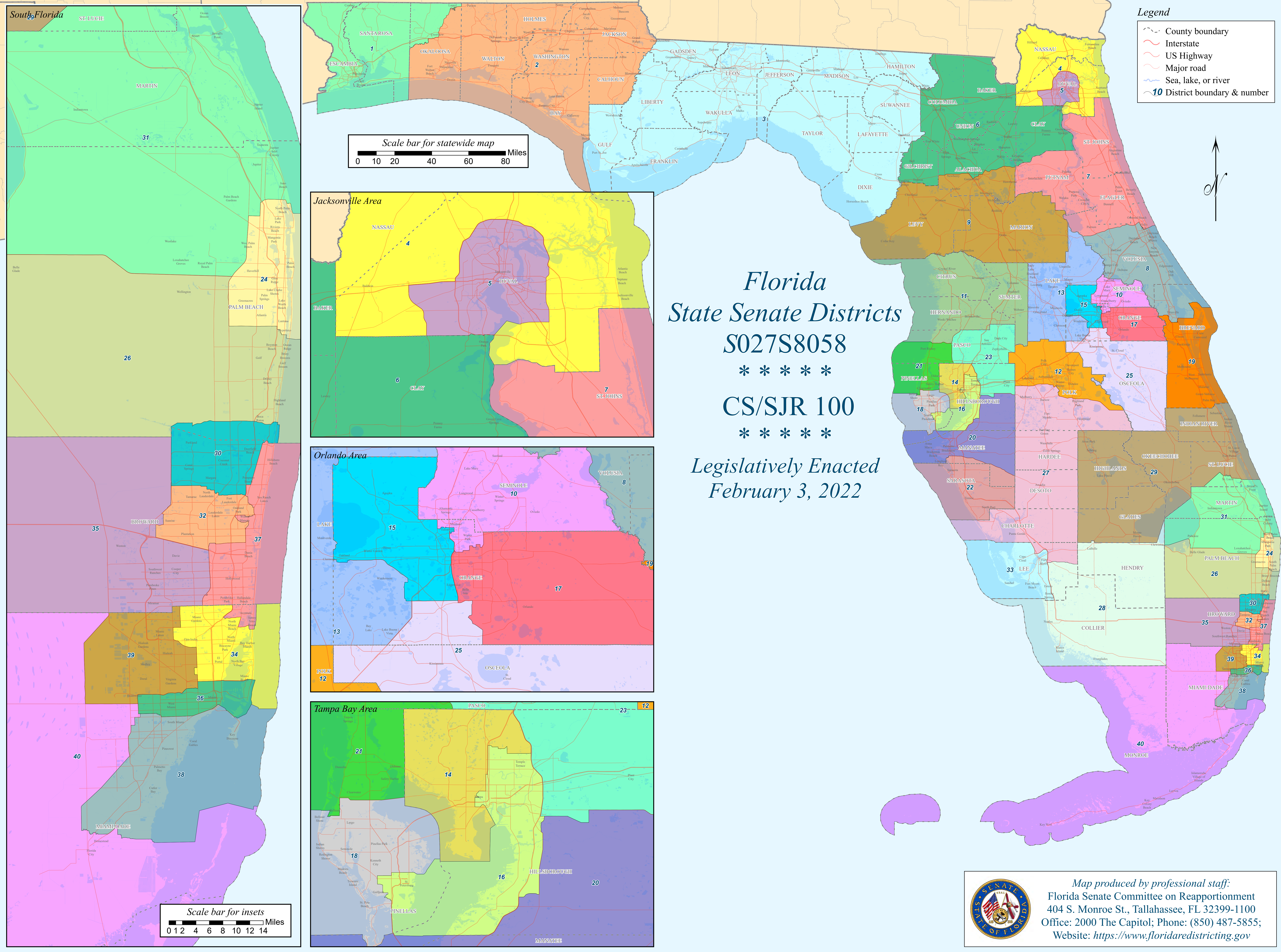
Boundary Analysis						
District	City Boundaries(%)	County Boundaries(%)	Road Boundaries(%)	Water Boundaries(%)	Rail Boundaries(%)	Non Geo/Pol Boundaries(%)
Statewide Avg.	16.17	38.94	19.98	29.18	2.55	21.50
1	2	88	7	69	0	2
2	7	75	9	85	0	4
3	5	79	8	53	1	2
4	5	69	14	47	1	3
5	2	84	4	33	0	8
6	0	74	6	63	0	14
7	1	96	2	52	0	1
8	14	65	16	32	1	7
9	11	67	13	26	1	8
10	3	91	3	24	0	5
11	29	83	3	58	0	6
12	0	0	54	25	0	20
13	0	0	36	30	8	27
14	36	36	15	34	3	31
15	47	47	15	17	0	23
16	55	55	25	37	0	3
17	31	72	6	62	3	10
18	39	60	6	19	0	34
19	2	90	1	36	0	9
20	4	44	32	15	1	21
21	6	72	14	40	0	11
22	8	81	13	49	0	6
23	2	61	13	29	2	17
24	10	62	5	55	2	19
25	43	28	13	42	1	13
26	22	8	21	17	4	40
27	16	68	13	58	2	7
28	5	68	15	50	0	14
29	21	53	25	45	0	17
30	4	12	39	4	0	45
31	7	67	7	57	4	9
32	13	68	1	25	2	13
33	6	68	8	36	0	16
34	7	81	6	72	0	4
35	1	73	10	36	0	5
36	6	73	4	64	0	23
37	0	39	8	1	0	53
38	6	73	20	3	0	23
39	15	43	24	3	0	27
40	14	24	22	1	0	51
41	15	13	14	9	0	50
42	7	60	12	7	1	19
43	10	32	10	8	0	42

BENCHMARK STATE HOUSE DISTRICTS - CS/SJR 1176 (2012) - FLHD2012

Boundary Analysis						
District	City Boundaries(%)	County Boundaries(%)	Road Boundaries(%)	Water Boundaries(%)	Rail Boundaries(%)	Non Geo/Pol Boundaries(%)
44	14	47	30	12	0	20
45	9	28	46	23	5	12
46	9	0	60	0	3	31
47	6	0	80	3	5	11
48	10	11	44	0	2	37
49	0	25	26	1	0	49
50	15	51	10	28	0	19
51	13	52	6	70	0	11
52	13	33	19	45	0	19
53	5	72	16	38	0	4
54	1	76	2	46	0	7
55	5	83	2	18	0	7
56	11	70	11	3	1	12
57	0	47	31	1	0	22
58	17	36	15	13	6	21
59	0	0	28	0	10	62
60	27	26	25	48	5	19
61	5	0	31	24	3	38
62	2	0	26	23	1	48
63	26	25	30	13	0	18
64	18	29	18	11	7	32
65	17	51	0	56	0	21
66	19	19	8	65	9	11
67	35	12	5	36	10	30
68	35	28	8	54	17	16
69	15	41	13	61	8	11
70	7	28	21	42	2	30
71	3	45	13	62	2	23
72	3	18	32	48	1	13
73	4	61	25	4	1	7
74	25	67	22	34	0	1
75	14	100	0	34	0	0
76	12	67	3	70	1	10
77	49	13	2	53	0	1
78	30	15	25	24	2	23
79	34	41	19	17	0	3
80	3	61	20	14	0	17
81	8	64	13	20	0	19
82	11	74	6	55	0	7
83	27	35	8	45	0	28
84	13	44	12	55	0	19
85	32	25	8	14	0	33
86	49	0	16	0	0	37
87	32	0	34	0	1	40

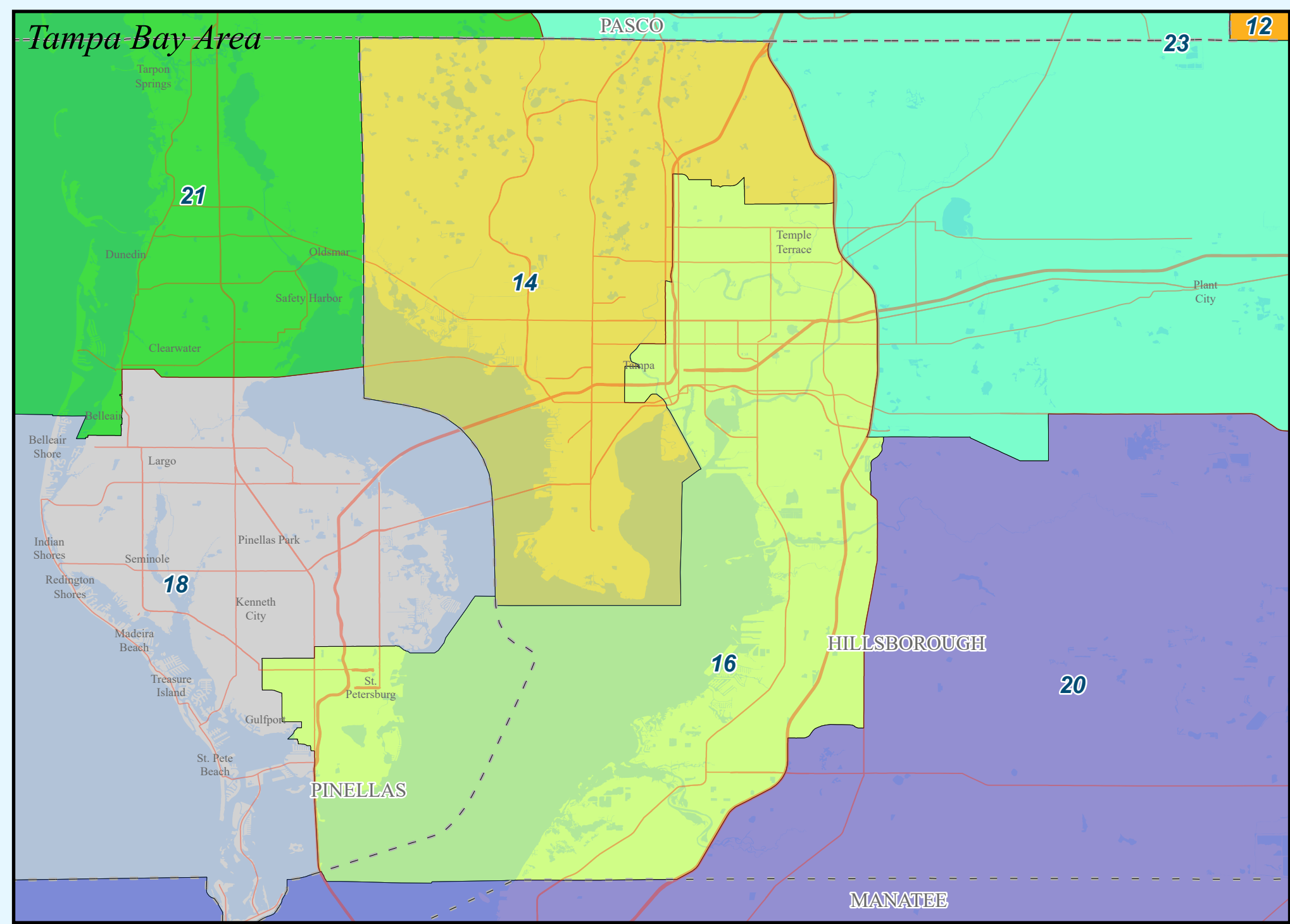
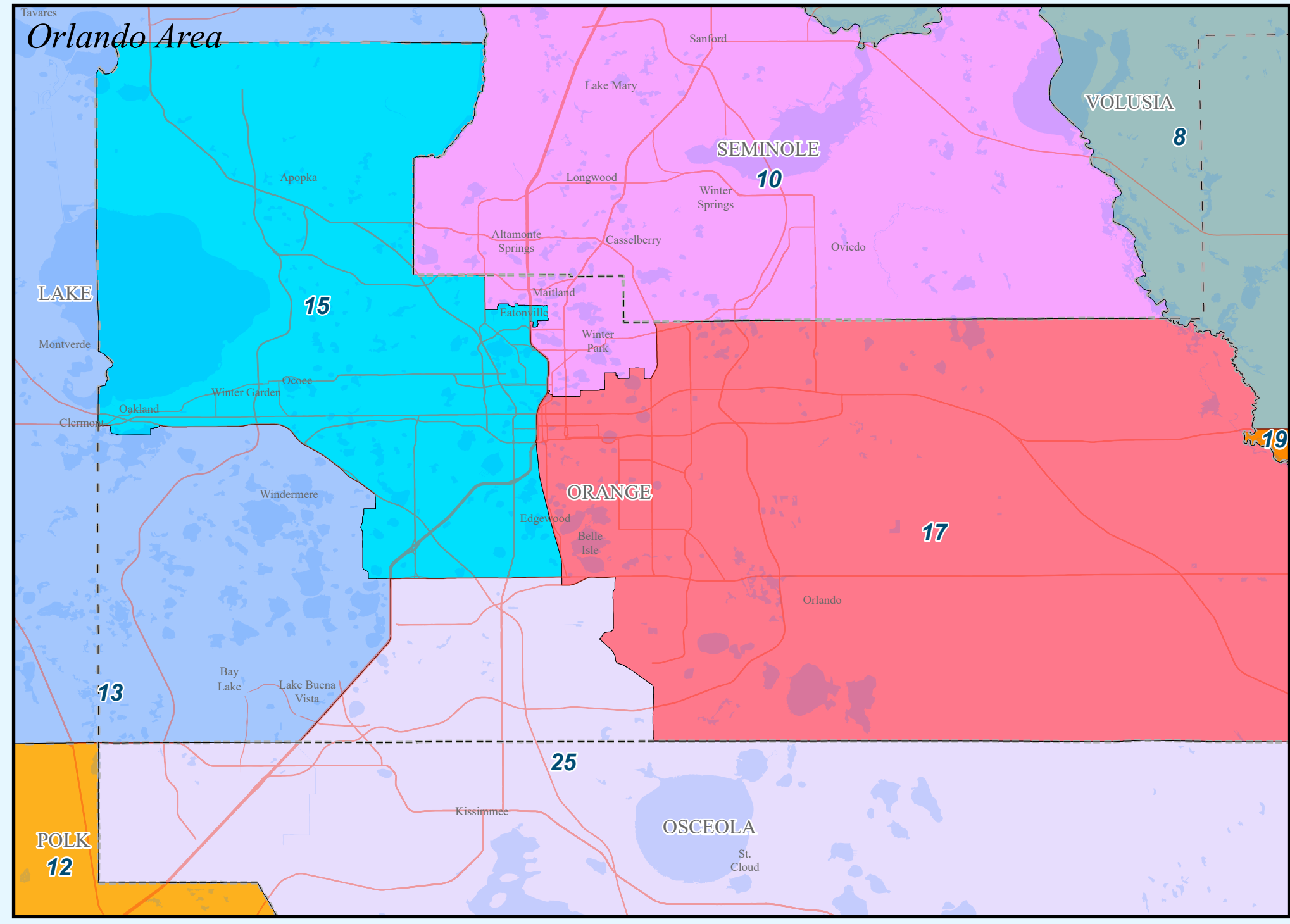
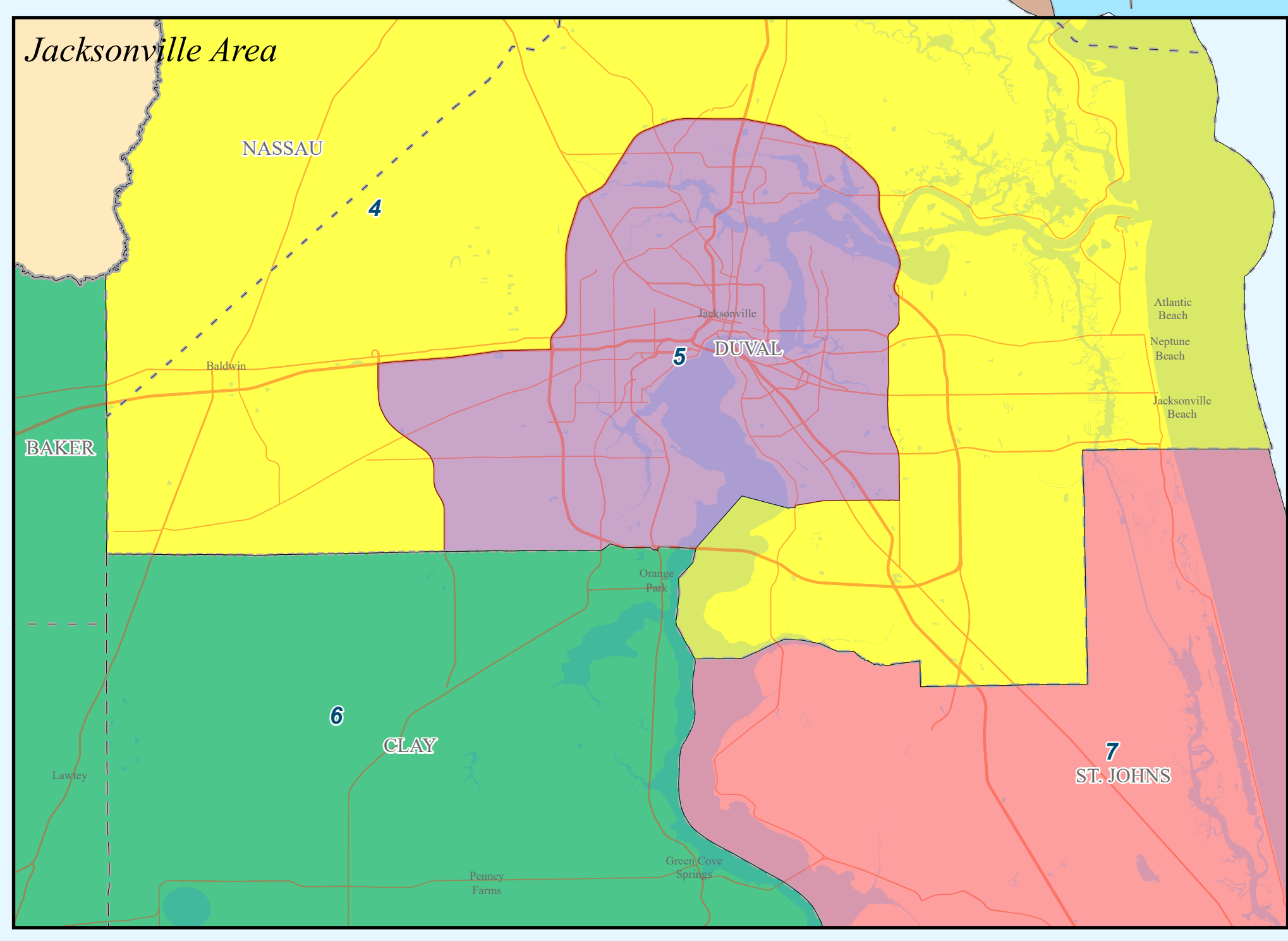
BENCHMARK STATE HOUSE DISTRICTS - CS/SJR 1176 (2012) - FLHD2012

Boundary Analysis						
District	City Boundaries(%)	County Boundaries(%)	Road Boundaries(%)	Water Boundaries(%)	Rail Boundaries(%)	Non Geo/Pol Boundaries(%)
88	23	0	32	10	10	33
89	16	46	22	59	7	8
90	24	0	46	0	10	22
91	16	8	68	0	7	17
92	38	13	30	4	23	18
93	13	50	11	60	26	2
94	5	0	33	0	10	54
95	43	0	36	1	0	34
96	48	29	22	15	0	18
97	14	44	29	1	0	13
98	49	0	5	3	0	43
99	24	0	28	0	1	51
100	22	35	17	61	7	9
101	34	27	17	0	5	50
102	21	7	50	8	0	35
103	37	3	28	16	0	38
104	18	42	34	0	0	8
105	5	28	31	4	0	33
106	5	63	15	61	0	19
107	46	23	37	0	12	18
108	40	0	23	28	0	32
109	25	0	26	14	12	33
110	38	10	55	19	4	7
111	9	0	19	17	21	38
112	11	12	19	65	0	12
113	20	27	14	77	0	8
114	21	0	9	40	0	36
115	14	0	27	14	3	45
116	13	0	50	6	5	28
117	26	0	16	19	0	43
118	0	0	39	5	0	56
119	0	0	47	0	4	49
120	2	84	1	83	0	9




- Legend**
- County boundary
 - Interstate
 - US Highway
 - Major road
 - Sea, lake, or river
 - District boundary & number

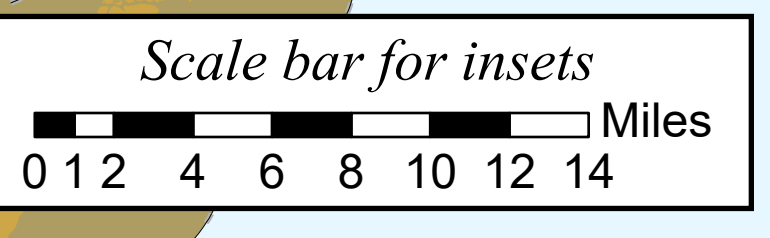
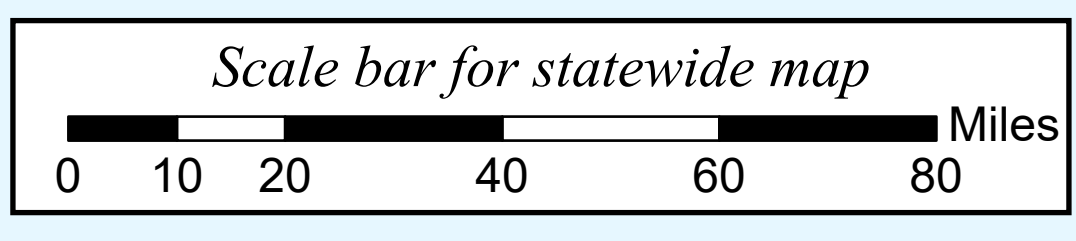
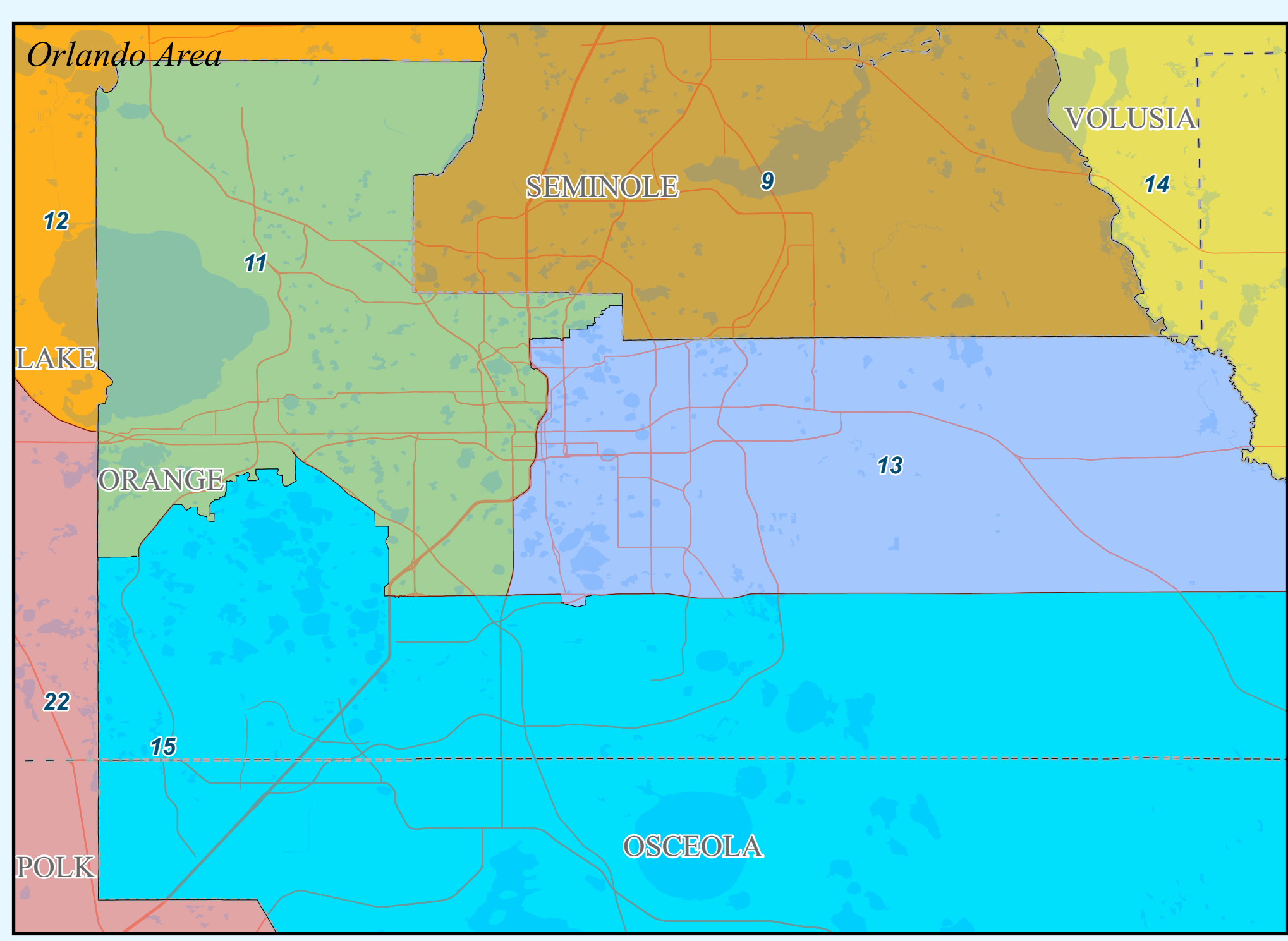
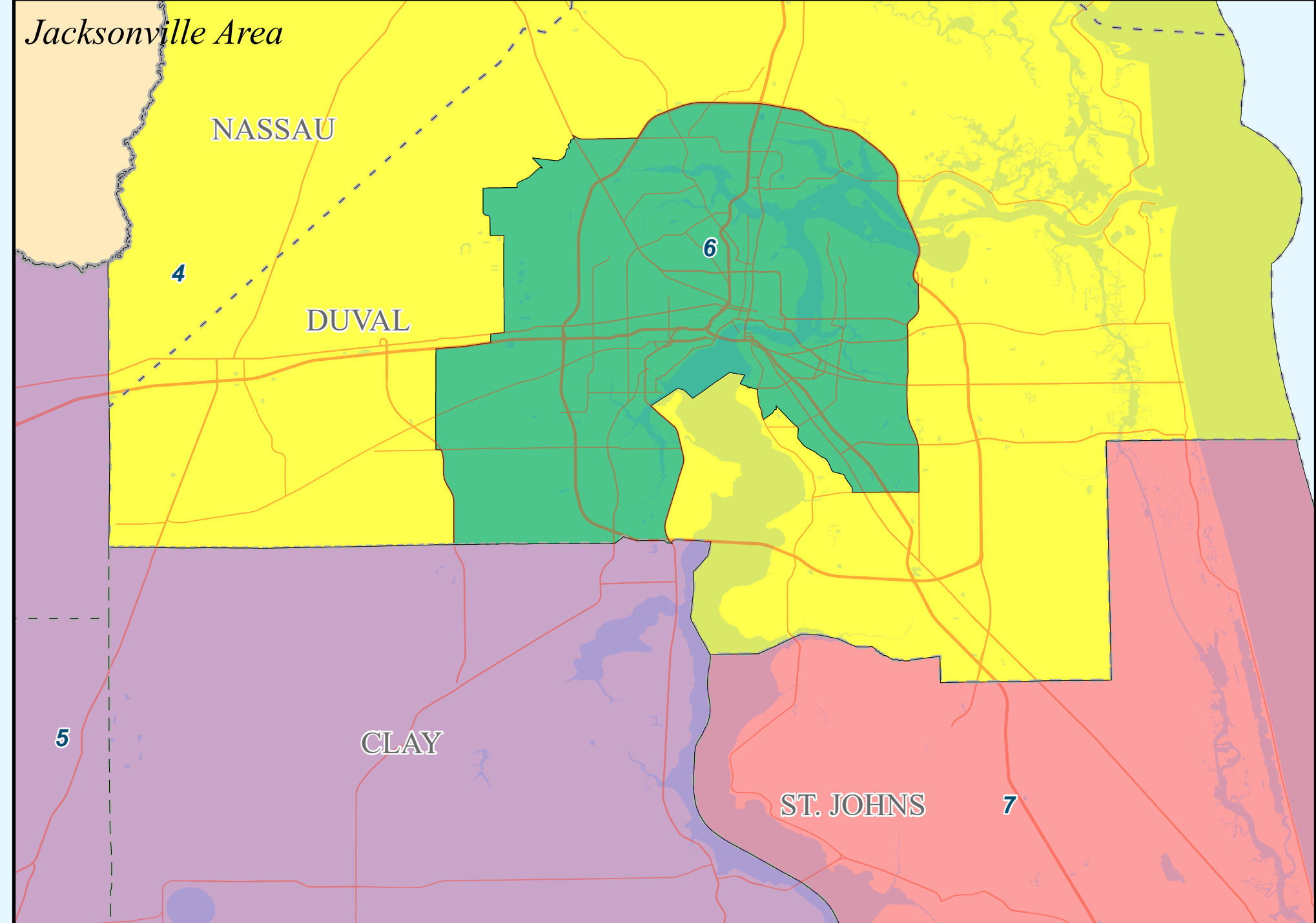
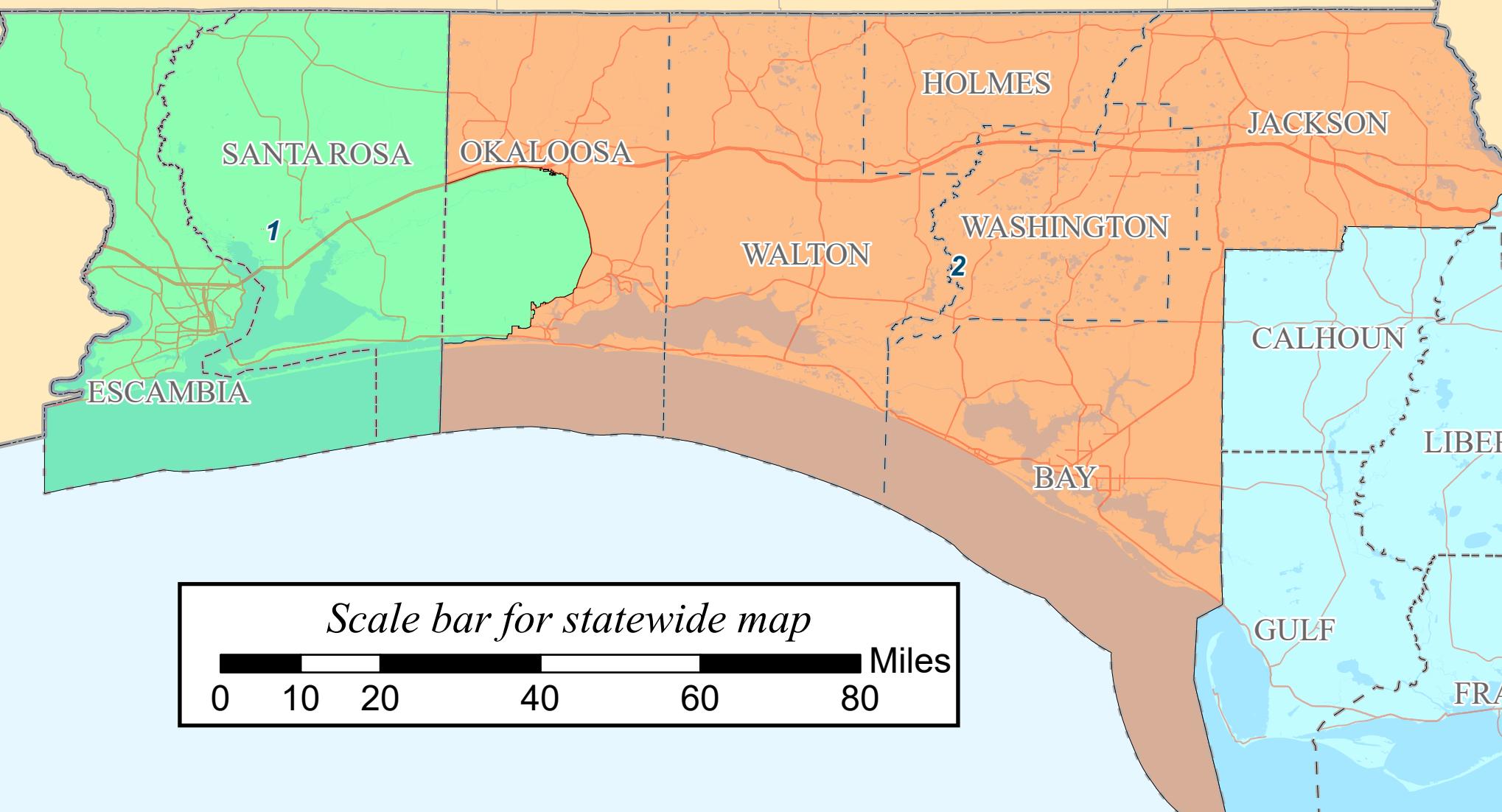
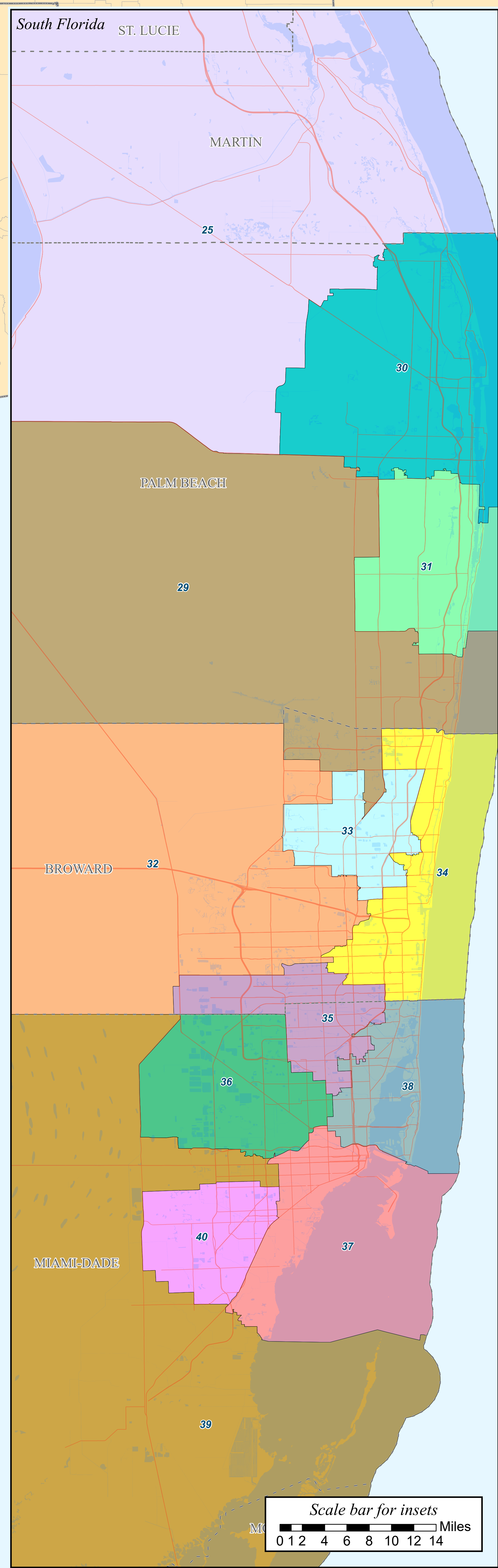
Scale bar for statewide map
 0 10 20 40 60 80 Miles




Florida
State Senate Districts
S027S8058
 * * * * *
CS/SJR 100
 * * * * *
Legislatively Enacted
February 3, 2022

Map produced by professional staff:
 Florida Senate Committee on Reapportionment
 404 S. Monroe St., Tallahassee, FL 32399-1100
 Office: 2000 The Capitol; Phone: (850) 487-5855;
 Website: <https://www.floridareistricting.gov>






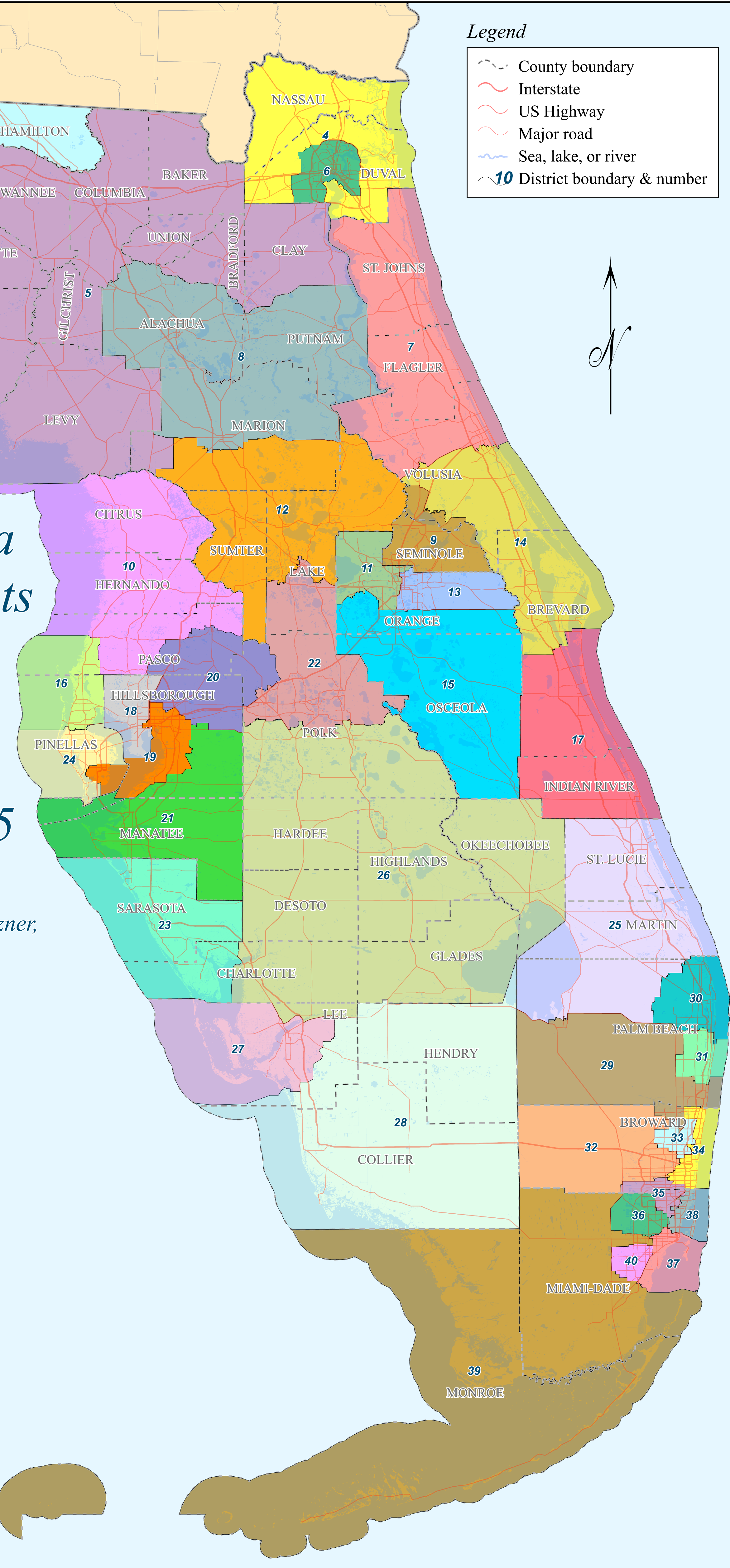
- Legend**
- County boundary
 - Interstate
 - US Highway
 - Major road
 - Sea, lake, or river
 - District boundary & number



*Benchmark Florida
State Senate Districts
FLSD2016*

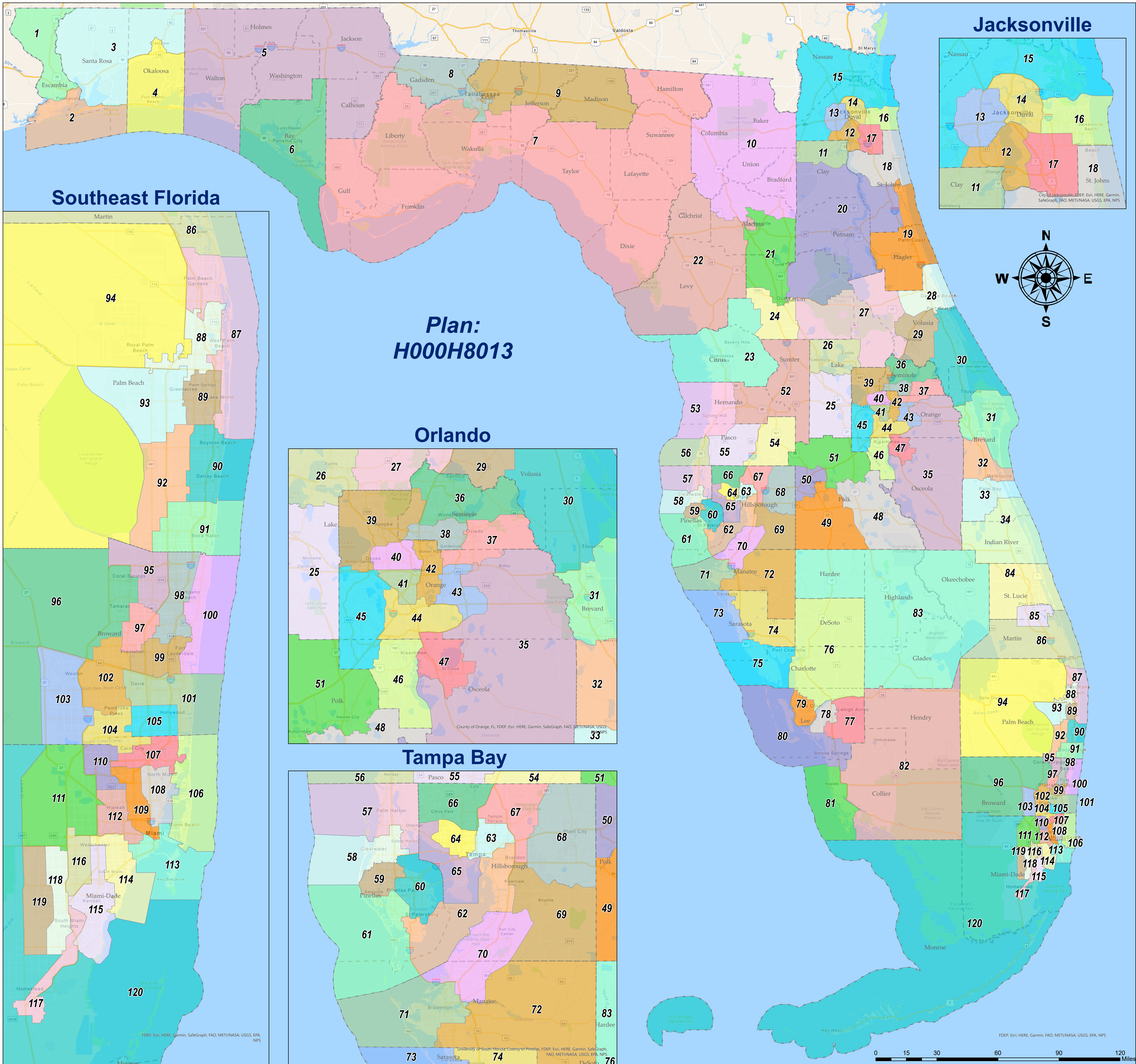
*Court Ordered on
December 30, 2015*

*See League of Women Voters of Fla. v. Detzner,
No. 2012-CA-2842 (Fla. 2d Cir.)*



Map produced by professional staff:
 Florida Senate Committee on Reapportionment
 404 S. Monroe St., Tallahassee, FL 32399-1100
 Office: 2000 The Capitol; Phone: (850) 487-5855;
 Website: <https://www.floridareistricting.gov>

State House Districts - CS/SJR 100



Benchmark State House Districts - CS/SJR 1176 (2012)

